Digitized by Google

New York
State College of Agriculture
At Cornell University
Ithaca, N. Y.

Library

Digitized by Google

Date Due

Feb21'63

MAY 23 1977

Interlibrary
Loan

NOV 7 2002

Library Bureau Cat. No. 1137

Cornell University Library
HA 201 1930.A15P
v.1
Fifteenth census of the United States: 1
3 1924 014 485 225

LIBRARY

MAR 27 1934

AGRIC. ECON.
& FARM MGT.

Digitized by Google

Digitized by Google

U. S. DEPARTMENT OF COMMERCE
R. P. Lamont, Secretary
BUREAU OF THE CENSUS
W. M. Steuart, Director

FIFTEENTH CENSUS OF THE UNITED STATES: 1930

POPULATION

VOLUME I

NUMBER AND DISTRIBUTION OF INHABITANTS

TOTAL POPULATION FOR STATES, COUNTIES, AND TOWNSHIPS OR OTHER MINOR CIVIL DIVISIONS; FOR URBAN AND RURAL AREAS; AND FOR CITIES AND OTHER INCORPORATED PLACES

PREPARED UNDER THE SUPERVISION OF LEON E. TRUESDELL
Chief Statistician for Population

UNITED STATES
GOVERNMENT PRINTING OFFICE
WASHINGTON : 1931

★

For sale by the Superintendent of Documents, Washington, D. C. - - Price $2.00 (Buckram)

Digitized by Google

Digitized by Google

CONTENTS

	Page
INTRODUCTION	1
General statement	1
Enumeration at usual place of abode	1
Institutions	2
Area covered by census	2
UNITED STATES SUMMARY	3
Map showing population per square mile by counties: 1930	4
Introduction	5
United States and possessions	5
Population of continental United States from 1790	6
Urban and rural areas	7
Cities grouped according to size	8
Population in places of 8,000 or more: 1790 to 1930	9

TABLES IN UNITED STATES SUMMARY

TABLE 1.—Population of the United States and its outlying Territories and Possessions: 1930, 1920, and 1910	5
TABLE 2.—Population and area of continental United States: 1790 to 1930	6
TABLE 3.—Urban and rural population of the United States: 1880 to 1930	8
TABLE 4.—Population in places of 8,000 inhabitants or more: 1790 to 1930	9
TABLE 5.—Population of the United States, by divisions and States: 1790 to 1930	10
TABLE 6.—Decennial rates of increase in population, by divisions and States: 1850 to 1930	12
TABLE 7.—Population per square mile, by divisions and States: 1900 to 1930	13
TABLE 8.—Population in groups of cities classified according to size, and in rural territory, for the United States: 1890 to 1930	14
TABLE 9.—Urban and rural population, by divisions and States: 1930 and 1920	15
TABLE 10.—Number and population of places of specified sizes, and population of unincorporated territory, by divisions and States: 1930	16
TABLE 11.—Population of cities having, in 1930, 100,000 inhabitants or more: 1790 to 1930	18
TABLE 12.—Population of cities and other urban places having, in 1930, 25,000 inhabitants or more: 1900 to 1930	22
TABLE 13.—Population of cities and other urban places having, in 1930, from 10,000 to 25,000 inhabitants: 1930 and 1920	30
TABLE 14.—Population of cities and other urban places having, in 1930, from 5,000 to 10,000 inhabitants: 1930 and 1920	35
TABLE 15.—Population of cities and other urban places having, in 1930, from 2,500 to 5,000 inhabitants: 1930 and 1920	40
TABLE 16.—Population of incorporated places having, in 1930, from 1,000 to 2,500 inhabitants: 1930 and 1920	47

Digitized by Google

TABLES FOR INDIVIDUAL STATES, TERRITORIES, ETC.

The statistics for each State are presented in a series of six standard tables. The subjects covered by the State tables are indicated by the list of titles immediately following, and the page on which each table is to be found for any given State is shown in the tabular statement below. There is some variation in the subjects covered by the tables for the outlying areas, by reason of differing local conditions.

TABLE 1.—Population of the State from the earliest census to 1930.
TABLE 2.—Population of principal cities from earliest census to 1930.
TABLE 3.—Area and population of counties: 1890 to 1930.
TABLE 4.—Population of counties by minor civil divisions: 1930, 1920, 1910.
TABLE 5.—Population of incorporated places: 1930 and 1920.
TABLE 6.—Population of cities of 5,000 or over by wards: 1930.

INDEX OF TABLES BY STATES

AREA	Map	Table 1	Table 2	Table 3	Table 4	Table 5	Table 6
STATES	Page	Page	Page	Page	Page	Page	Page
Alabama	64	65	66	67	69	84	87
Arizona	90	91	92	92	93	98	98
Arkansas	100	101	102	103	105	120	124
California	126	127	128	130	132	141	143
Colorado	148	149	150	151	153	168	170
Connecticut	172	173	174	175	176	178	178
Delaware	182	183	183	184	184	186	186
District of Columbia	188	189	190	190	.....	.....	.....
Florida	194	195	196	197	199	216	219
Georgia	222	223	224	225	229	251	257
Idaho	260	261	261	262	264	275	276
Illinois	278	279	280	284	286	313	323
Indiana	328	329	330	332	334	349	354
Iowa	358	359	360	362	364	388	395
Kansas	398	399	400	401	404	422	426
Kentucky	430	431	432	433	435	448	451
Louisiana	454	455	456	456	458	465	467
Maine	470	471	472	473	474	480	481
Maryland	484	485	486	487	488	492	494
Massachusetts	496	497	498	502	503	506	506
Michigan	510	511	512	515	517	533	537
Minnesota	542	543	544	545	547	571	577
Mississippi	580	581	582	583	585	593	596
Missouri	598	599	600	601	603	622	629
Montana	632	633	634	634	637	659	660
Nebraska	662	663	664	665	667	684	689
Nevada	692	693	693	694	695	697	697
New Hampshire	700	701	702	703	703	705	706
New Jersey	708	709	710	713	714	720	723
New Mexico	728	729	730	730	732	739	740
New York	742	743	744	749	751	766	771
North Carolina	778	779	780	782	784	799	803
North Dakota	806	807	808	808	810	830	832
Ohio	834	835	836	840	842	864	870
Oklahoma	876	877	878	879	881	895	899
Oregon	902	903	904	904	906	920	922
Pennsylvania	926	927	928	935	936	958	967
Rhode Island	976	977	978	979	979	980	980
South Carolina	982	983	984	985	987	996	998
South Dakota	1000	1001	1002	1002	1005	1025	1028
Tennessee	1030	1031	1032	1033	1036	1050	1052
Texas	1054	1055	1056	1058	1063	1087	1092
Utah	1096	1097	1097	1098	1099	1105	1106
Vermont	1108	1109	1110	1110	1111	1114	1114
Virginia	1116	1117	1118	1119	1123	1131	1134
Washington	1136	1137	1138	1139	1140	1158	1160
West Virginia	1162	1163	1164	1165	1166	1172	1174
Wisconsin	1178	1179	1180	1182	1184	1200	1204
Wyoming	1208	1209	1209	1210	1211	1215	1216
TERRITORIES AND POSSESSIONS							
Alaska	1218	1219	1220	1221	1224	.....	.....
American Samoa	1230	1231	1231	1232	.....	.....	.....
Guam	1234	1235	1236	1236	.....	.....	.....
Hawaii	1238	1239	1239	1240	1241	1243	.....
Panama Canal Zone	1246	1247	1247	1248	.....	.....	.....
Porto Rico	1250	1251	1252	1252	1254	1263	.....
Virgin Islands of the United States	1266	1267	1268	1268	.....	.....	.....

Digitized by Google

NUMBER AND DISTRIBUTION OF INHABITANTS

INTRODUCTION

General statement.—The results of the count of the population covered by the Fifteenth Census, taken as of April 1, 1930, were first published in a series of State bulletins, each entitled, "Population Bulletin, First Series, Number and Distribution of Inhabitants." These bulletins, which give the population of each State by counties and minor civil divisions (townships, districts, precincts, etc.), with separate figures for cities, towns, villages, and other incorporated places, are assembled and bound together to make the present volume. Bulletins for the outlying territories and possessions (except the Philippine Islands, for which no census was taken in 1930) are included at the end of the series. The tables thus brought together give the 1930 population of all geographic areas and subdivisions for which official figures are available. The statistics are limited, however, to the total population of the various areas, without classification by color, sex, age, or any other characteristics, such classification being reserved for other series of bulletins and other volumes of the Census Reports.

The volume contains also a United States summary, in which the population data for the several States are brought together, with comparative figures for earlier censuses. Other tables present the population living in urban and rural areas, by States, and the number and population in various size groups in each State. The figures for all cities and other incorporated places in continental United States which have 1,000 inhabitants or more are assembled in this summary chapter, and arranged by States in groups according to size, for convenient reference.

The text presented in connection with the tables has been limited for the most part to such explanations and definitions of terms as are necessary to an understanding of the statistical tables, and no attempt has been made to analyze or interpret the statistics. This course has been adopted because it seemed to be more important to get the results in this complete form into the hands of the public without the delay that would inevitably accompany even a limited amount of interpretation and analysis of the statistics.

The material presented in this volume has been prepared under the supervision of Dr. Leon E. Truesdell, chief statistician for population, assisted by Olive M. Riddleberger, assistant chief statistician.

Enumeration at usual place of abode.—For the country as a whole, and for every State and every political subdivision within the State, the population enumerated is the *resident* population. The enumerators under the census law were instructed to enumerate persons at "their usual place of abode"—that is, at their permanent homes or regular lodging places. Hence persons were not in all cases counted in the places where they happened to be found by the enumerators; in particular, they were not always counted in places where they worked or carried on their daily occupations. Thus it happens that the business or industrial population of any large city includes a considerable number of persons who are not counted as a part of the census population of the city. These

Digitized by Google

persons carry on their business or perform their daily tasks, spend a considerable proportion of their incomes, and perhaps even eat all or part of their meals, in the city, but have their residences or lodging places outside the municipal limits.

Persons temporarily absent from their usual places of abode—for example, persons away from home on a visit or on business, traveling for pleasure, attending school or college, or sick in a hospital—were enumerated at their homes or the places where they usually live, information regarding them being obtained from some other member of their family, or from relatives or acquaintances. Persons having no regular place of abode anywhere, however, were enumerated where they were found at the time of the enumeration.

Institutions.—The population of institutions and military posts is included as a part of the population of the city, township, or other political area in which the institution or post is located. This institution population in some cases forms an appreciable fraction of the total population of the city or town; and sometimes it seriously affects the distribution of the total by sex, age, or other characteristics. It has not been found practicable, however, to make any general provision for showing separately the population of the institutions. In most cases the approximate population of the institution is readily available, so that due allowance may be made for its inclusion. In fact, the Census Bureau is in a position to furnish the 1930 census population of any of the larger institutions on request.

Area covered by census.—The Fifteenth Census enumeration covered continental United States (that is, the 48 States and the District of Columbia), together with Alaska, Hawaii, Porto Rico, Guam, American Samoa, the Panama Canal Zone, the Virgin Islands of the United States, the military, Red Cross, and consular services abroad, and the naval service abroad or in American waters but not on fixed station. Persons in the military service in the United States were enumerated as residents of the States, counties, and minor civil divisions in which their posts of duty were located, and members of their families were enumerated where they actually resided. The crews of vessels in the American merchant marine were enumerated as such and counted as a part of the population of the port from which the vessel operated. No provision was made by the Fifteenth Census Act for the enumeration of the Philippine Islands. In most of the United States summary tables presented in this and other volumes of the census reports, data are presented for continental United States, not including the outlying territories and possessions; but the census figures for the latter areas are published in separate bulletins or sections of the reports.

Digitized by Google

UNITED STATES SUMMARY

(*For contents see page* III)

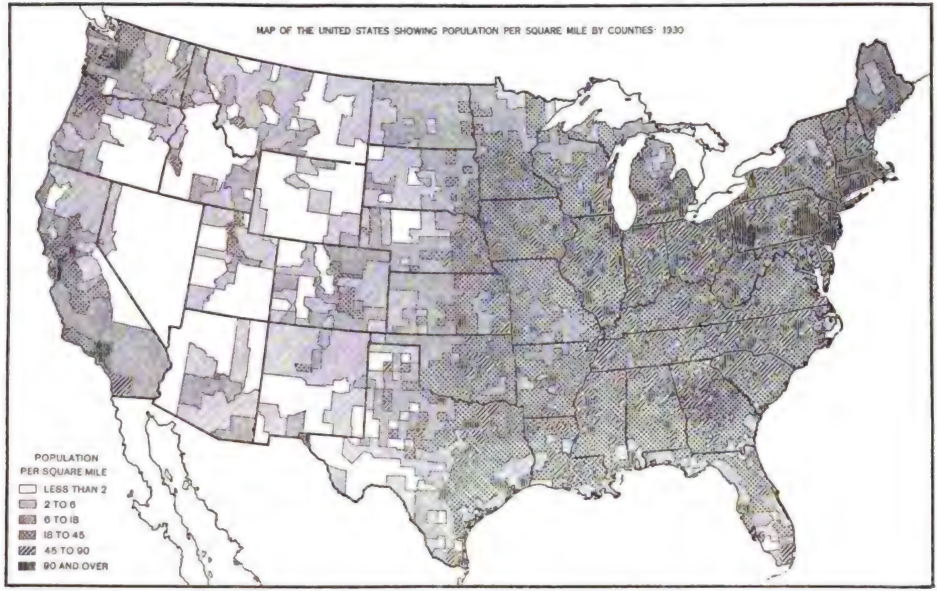

Digitized by Google

POPULATION—UNITED STATES SUMMARY

Introduction.—This section or chapter summarizes the population of the United States as returned in the 1930 census, by States, for cities and other urban areas arranged in groups according to size, and for incorporated places having from 1,000 to 2,500 inhabitants. Comparative figures are presented for the States and the larger cities for all censuses, beginning with the first in which the area was represented. For the smaller cities, comparative figures are given for at least one earlier census. The population of the townships or corresponding minor civil divisions of the counties in the several States, and of incorporated places having less than 1,000 inhabitants, is given in the sections relating to the various States.

United States and possessions.—Table 1 shows the population of the United States and its outlying territories and possessions for 1930, 1920, and 1910. The statistics for the territories and possessions which were enumerated in 1930 are presented in detail in a series of sections or chapters at the end of this volume. Elsewhere the figures are limited to what has been termed Continental United States, that is, the 48 States and the District of Columbia.

TABLE 1.—POPULATION OF THE UNITED STATES AND ITS OUTLYING TERRITORIES AND POSSESSIONS: 1930, 1920, AND 1910

AREA	Gross area (land and water) in square miles, 1930	POPULATION		
		1930	1920	1910
United States, with outlying possessions	**3,738,395**	**137,008,435**	**117,823,165**	**101,146,530**
Continental United States	3,026,789	122,775,046	105,710,620	91,972,266
Outlying territories and possessions	711,606	14,233,389	12,112,545	9,174,264
Alaska	586,400	59,278	55,036	64,356
American Samoa	[1] 76	10,055	8,056	[2] 7,251
Guam	206	[3] 18,509	[4] 13,275	11,806
Hawaii	[5] 6,407	368,336	255,912	191,909
Panama Canal Zone	549	39,467	22,858	[2] 62,810
Philippine Islands	114,400	[6] 12,082,366	[7] 10,314,310	[8] 7,635,426
Porto Rico	3,435	1,543,913	1,299,809	1,118,012
Virgin Islands of the United States	133	22,012	[9] 26,051	[10] 27,086
Military and naval services, etc., abroad [11]	.....	89,453	117,238	55,608

[1] Includes Swain Island. [2] Population in 1912.
[3] Includes population (1,118) of United States naval reservations, and persons on the United States ships stationed at Guam.
[4] Includes native men enlisted in United States Navy, but excludes United States naval station personnel, numbering 309.
[5] Includes Midway Islands.
[6] Estimated population, July 1, 1929 (Thirteenth Annual Report of the Director of Education).
[7] Population Dec. 31, 1918. [8] Population in 1903.
[9] Population Nov. 1, 1917. [10] Population in 1911.
[11] This item represents the following class of persons: Officers and enlisted men in the military service abroad; persons in the service of the American Red Cross abroad, or in the Consular Service of the United States abroad, together with members of their families who were actually residing with them at their post of duty; and officers and enlisted men in the naval service abroad or in American waters, but not on fixed station.

Digitized by Google

Population of continental United States from 1790.—The area now forming the 48 States and the District of Columbia was first completely enumerated in 1890, though the whole area, except for what is now the State of Oklahoma, was included also in the censuses of 1860, 1870, and 1880. The gradual increase in the territory covered by the census may be indicated as follows:

The First Census, taken in 1790, covered the area now occupied by the District of Columbia and the following States: Maine, New Hampshire, Vermont, Massachusetts, Rhode Island, Connecticut, New York, New Jersey, Pennsylvania, Delaware, Maryland, Virginia, West Virginia, North Carolina, South Carolina, Georgia, Kentucky, and Tennessee.

In 1800 there was added the area now constituting the States of Ohio, Indiana, Illinois, Michigan, and Wisconsin, and the southern parts of Alabama and Mississippi.

In 1810 there were further additions comprising the territory now forming the States of Louisiana, Arkansas, and Missouri, and the northern parts of Mississippi and Alabama.

In 1820 there was no change in the census area. In 1830, Florida was added, and in 1840, Iowa territory, including the greater part of what is now Minnesota.

In 1850 still further additions were made, comprising the territory which now forms Washington, Oregon, California, Utah, Texas, and most of New Mexico.

In 1860 the area covered was brought up to its present extent, except for Oklahoma.

Table 2 shows the population and area of continental United States from 1790 to 1930, with the decennial increase, the land area, and the population per square mile.

TABLE 2.—POPULATION AND AREA OF CONTINENTAL UNITED STATES: 1790 to 1930

CENSUS YEAR	Population	INCREASE OVER PRECEDING CENSUS		Land area in square miles [1]	Population per square mile
		Number	Per cent		
1930	122,775,046	17,064,426	[2] 16.1	2,973,776	41.3
1920	105,710,620	13,738,354	14.9	2,973,776	35.5
1910	91,972,266	15,977,691	21.0	2,973,890	30.9
1900	75,994,575	13,046,861	20.7	2,974,159	25.6
1890	62,947,714	12,791,931	25.5	2,973,965	21.2
1880	50,155,783	11,597,412	30.1	2,973,965	16.9
1870	38,558,371	7,115,050	22.6	2,973,965	13.0
1860	31,443,321	8,251,445	35.6	2,973,965	10.6
1850	23,191,876	6,122,423	35.9	2,944,337	7.9
1840	17,069,453	4,203,433	32.7	1,753,588	9.7
1830	12,866,020	3,227,567	33.5	1,753,588	7.3
1820	9,638,453	2,398,572	33.1	1,753,588	5.5
1810	7,239,881	1,931,398	36.4	1,685,865	4.3
1800	5,308,483	1,379,269	35.1	867,980	6.1
1790	3,929,214	.....	.....	867,980	4.5

[1] The figures given for the various census years represent the area of all the land within the present boundaries of continental United States which was under the jurisdiction of the United States on the date in question, including in some cases considerable areas of land not then organized or settled and not covered by the census.

[2] In comparing this percentage of increase with that shown for the decade 1910-1920, allowance should be made for the fact that the period between the censuses of 1910 and 1920 was less than a full decade, and that between the 1920 and 1930 censuses was more than a full decade. An increase of 16.1 per cent for 123 months (the time between Jan. 1, 1920, and Apr. 1, 1930) is equivalent to 15.7 per cent for exactly 10 years; and the 1920 increase for 116½ months (the time between Apr. 15, 1910, and Jan. 1, 1920) is equivalent to 15.4 per cent for 120 months. Making this adjustment, the rate of increase for the decade ending in 1930 is only slightly higher than that for the preceding decade.

Digitized by Google

Urban and rural areas.—The distinction between the urban population and the rural population of the United States is based on the classification of areas, the urban population being that living in the urban areas, and the rural population that living in the rural areas.

Urban areas, as defined by the Census Bureau in recent censuses, have included all cities and other incorporated places having 2,500 inhabitants or more. For use in connection with the 1930 census the definition has been slightly modified and extended so as to include townships and other political subdivisions (not incorporated as municipalities, nor containing any areas so incorporated) which had a total population of 10,000 or more, and a population density of 1,000 or more per square mile. This extension adds to the urban group 11 townships in New Jersey (population, 208,722), 10 townships in Pennsylvania (population, 210,505), 4 towns in Connecticut (population, 87,086), 2 townships in California (population, 48,992), and 1 town in New York (population, 18,024). The aggregate population of these 28 places, which would have been classified as rural under the rules governing the urban-rural classification in 1920, is 573,329.

In three of the New England States, New Hampshire, Massachusetts, and Rhode Island, conditions are exceptional in that the compactly built portions of the towns (townships) are not separately incorporated or politically distinct in any way from the rural territory within the same town; nor is it the practice to incorporate even the larger places as cities until they attain a population of ten or fifteen thousand. Consequently, if only the cities were counted in the urban population the classification would be quite inadequate. In 1920 and 1910 all towns in these States which had a population of 2,500 or more were classified as urban. This resulted in including a considerable number of places that were mainly rural in their general characteristics. In 1930, the special rule for these States has been modified so as to place in the urban classification, in addition to the regularly incorporated cities, only those towns in which there is a village or thickly settled area having more than 2,500 inhabitants and comprising, either by itself or when combined with other villages within the same town, more than 50 per cent of the total population of the town. The result of this modification has been to transfer from the urban to the rural classification 12 towns in New Hampshire (population, 35,389), 56 towns in Massachusetts (population, 218,231), and 8 towns in Rhode Island (population, 35,001) which would have been counted as urban if the 1920 rule had been followed in 1930. The aggregate population in 1930 of these towns which were in effect transferred from the urban to the rural classification is 288,621.

Since it has been found impracticable to go back and readjust the earlier urban and rural figures to the new basis, through the several tabulations by color, sex, age, etc., they are presented in all tables as established in 1920. The comparative figures therefore show differences, in a few cases, which must be considered or interpreted as solely or mainly the result of the change in the method of classification. This is particularly true of the nominal or apparent increase in the rural population of Massachusetts and Rhode Island, of the nominal decrease in the urban population of New Hampshire, and of the decrease in the percentage urban shown for all three of these States.

So far as concerns the urban and rural classification of the total population of the United States, it will be seen that the net result of the two changes described above is to increase the urban population by 284,708. In other words, if the classification had been made in 1930 on exactly the same basis as in 1920, the

Digitized by Google

urban population would have been 68,670,115, instead of 68,954,823, and the percentage urban would have been 55.9 instead of 56.2.[1]

The individual places which have been brought into the urban classification under the two special rules are marked with an asterisk (*) in the tables presenting the population of the various groups of cities (Tables 12 to 15). A complete list of the urban places in any State may therefore be obtained by taking from each of these tables the places listed under the State name.

The total urban and rural population of the United States is presented for the census years from 1880 to 1930 in Table 3, and by States for 1930 and 1920, in Table 9.

TABLE 3.—URBAN AND RURAL POPULATION OF THE UNITED STATES: 1880 TO 1930

CLASS	1930	1920	1910	1900	1890	1880
Total, number	122,775,046	105,710,620	91,972,266	75,994,575	62,947,714	50,155,783
Urban	68,954,823	54,304,603	42,166,120	30,380,433	22,298,359	14,358,167
Rural	53,820,223	51,406,017	49,806,146	45,614,142	40,649,355	35,797,616
Total, per cent	100.00	100.0	100.0	100.0	100.0	100.0
Urban	56.2	51.4	45.8	40.0	35.4	28.6
Rural	43.8	48.6	54.2	60.0	64.6	71.4

Cities grouped according to size.—For the convenience of those who are interested in cities of various sizes, statistics are presented in Tables 11 to 15 for the cities and other urban places arranged in groups according to size. In Table 11 is presented the population of cities having 100,000 inhabitants or more in 1930, with comparative figures running back to the first census in which the city appears. Table 12 shows the population of places having 25,000 inhabitants or more in 1930, with comparative figures from 1900; Table 13 shows the population for 1930 and 1920 of cities and other urban places having from 10,000 to 25,000 inhabitants; Table 14 presents similar figures for places having from 5,000 to 10,000 inhabitants; and Table 15, for places having from 2,500 to 5,000 inhabitants. All of these places are included in the urban classification in 1930.

Table 16 shows the population of the larger incorporated places which are included in the rural classification, namely, those having from 1,000 to 2,500 inhabitants.[2]

The total population in each of these various groups is summarized for the United States in Table 8, which presents figures for the several censuses from 1890 to 1930. Table 10 gives the number of places in each of the city groups, with their population, by divisions and States, for 1930 only.

[1] The percentage urban in the population of New Jersey, if the 11 townships having a population of more than 10,000 and a population density of more than 1,000 per square mile had been classified as rural, as they would have been under the rule followed in 1920, would have been 77.5 instead of 82.6; likewise, under the 1920 rule, the urban population of Pennsylvania would have formed only 65.7 per cent of the total, instead of 67.8 per cent; the percentage of the population urban in Connecticut would have been 65.0 instead of 70.4; in California, 72.4 instead of 73.3; and in New York, 83.4 instead of 83.6. On the other hand, if all the towns having 2,500 inhabitants or more had been included in the urban population of New Hampshire, as they would have been under the rule followed in 1920, the percentage urban would have been 66.3 instead of 58.7; likewise, under the 1920 rule, the percentage of the population urban in Massachusetts would have been 95.3 instead of 90.2; and in Rhode Island, 97.5 instead of 92.4.

[2] The population of the smaller incorporated places in any State is shown in Table 5 in the section for that State.

Digitized by Google

Population in places of 8,000 or more, 1790 to 1930.—The present urban and rural classification, with the basic requirement of population of 2,500 in an incorporated place in order to give it urban classification, was established in 1910, and the figures were compiled for the censuses back to and including 1880. It would hardly be practicable to carry this classification back further. A table has been presented in the Census Reports for many decades, however, giving the population in places of 8,000 inhabitants or more, back to the First Census, that of 1790. These figures are given in Table 4.

TABLE 4.—POPULATION IN PLACES OF 8,000 INHABITANTS OR MORE: 1790 to 1930

CENSUS YEAR	Total population	PLACES OF 8,000 INHABITANTS OR MORE		
		Population	Number of places	Per cent of total population
1930	122,775,046	60,333,452	1,208	49.1
1920	105,710,620	46,307,640	524	43.8
1910	91,972,266	35,570,334	768	38.7
1900	75,994,575	25,918,365	547	32.[illegible]
1890	62,947,714	18,244,239	445	29.0
1880	50,155,783	11,365,698	285	22.7
1870	38,558,371	8,071,875	226	20.9
1860	31,443,321	5,072,256	141	16.1
1850	23,191,876	2,897,586	85	12.5
1840	17,069,453	1,453,994	44	8.5
1830	12,866,020	864,509	26	6.7
1820	9,638,453	475,135	13	4.9
1810	7,239,881	356,920	11	4.9
1800	5,308,483	210,873	6	4.[illegible]
1790	3,929,214	131,472	6	3.3

Digitized by Google

TABLE 5.—POPULATION OF THE UNITED

	DIVISION AND STATE	1930	1920	1910	1900	1890	1880
1	**United States**	**122,775,046**	**105,710,620**	**91,972,266**	**75,994,575**	[1] **62,947,714**	**50,155,783**
	GEOGRAPHIC DIVISIONS:						
2	New England	8,166,341	7,400,909	6,552,681	5,592,017	4,700,749	4,010,529
3	Middle Atlantic	26,260,750	22,261,144	19,315,892	15,454,678	12,706,220	10,496,878
4	East North Central	25,297,185	21,475,543	18,250,621	15,985,581	13,478,305	11,206,668
5	West North Central	13,296,915	12,544,249	11,637,921	10,347,423	8,932,112	6,157,443
6	South Atlantic	15,793,589	13,990,272	12,194,895	10,443,480	8,857,922	7,597,197
7	East South Central	9,887,214	8,893,307	8,409,901	7,547,757	6,429,154	5,585,151
8	West South Central	12,176,830	10,242,224	8,784,534	6,532,290	4,740,983	3,334,220
9	Mountain	3,701,789	3,336,101	2,633,517	1,674,657	1,213,935	653,119
10	Pacific	8,194,433	5,566,871	4,192,304	2,416,692	1,888,334	1,114,578
	NEW ENGLAND:						
11	Maine	797,423	768,014	742,371	694,466	661,086	648,936
12	New Hampshire	465,293	443,083	430,572	411,588	376,530	346,991
13	Vermont	359,611	352,428	355,956	343,641	332,422	332,286
14	Massachusetts	4,249,614	3,852,356	3,366,416	2,805,346	2,238,947	1,783,085
15	Rhode Island	687,497	604,397	542,610	428,556	345,506	276,531
16	Connecticut	1,606,903	1,380,631	1,114,756	908,420	746,258	622,700
	MIDDLE ATLANTIC:						
17	New York	12,588,066	10,385,227	9,113,614	7,268,894	6,003,174	5,082,871
18	New Jersey	4,041,334	3,155,900	2,537,167	1,883,669	1,444,933	1,131,116
19	Pennsylvania	9,631,350	8,720,017	7,665,111	6,302,115	5,258,113	4,282,891
	EAST NORTH CENTRAL:						
20	Ohio	6,646,697	5,759,394	4,767,121	4,157,545	3,672,329	3,198,062
21	Indiana	3,238,503	2,930,390	2,700,876	2,516,462	2,192,404	1,978,301
22	Illinois	7,630,654	6,485,280	5,638,591	4,821,550	3,826,352	3,077,871
23	Michigan	4,842,325	3,668,412	2,810,173	2,420,982	2,093,890	1,636,937
24	Wisconsin	2,939,006	2,632,067	2,333,860	2,069,042	1,693,330	1,315,497
	WEST NORTH CENTRAL:						
25	Minnesota	2,563,953	2,387,125	2,075,708	1,751,394	1,310,283	780,773
26	Iowa	2,470,939	2,404,021	2,224,771	2,231,853	1,912,297	1,624,615
27	Missouri	3,629,367	3,404,055	3,293,335	3,106,665	2,679,185	2,168,380
28	North Dakota	680,845	646,872	577,056	319,146	190,983	[4] 135,177
29	South Dakota	692,849	636,547	583,888	401,570	348,600	
30	Nebraska	1,377,963	1,296,372	1,192,214	1,066,300	1,062,656	452,402
31	Kansas	1,880,999	1,769,257	1,690,949	1,470,495	1,428,108	996,096
	SOUTH ATLANTIC:						
32	Delaware	238,380	223,003	202,322	184,735	168,493	146,608
33	Maryland	1,631,526	1,449,661	1,295,346	1,188,044	1,042,390	934,943
34	District of Columbia	486,869	437,571	331,069	278,718	230,392	177,624
35	Virginia	2,421,851	2,309,187	2,061,612	1,854,184	1,655,980	1,512,565
36	West Virginia	1,729,205	1,463,701	1,221,119	958,800	762,794	618,457
37	North Carolina	3,170,276	2,559,123	2,206,287	1,893,810	1,617,949	1,399,750
38	South Carolina	1,738,765	1,683,724	1,515,400	1,340,316	1,151,149	995,577
39	Georgia	2,908,506	2,895,832	2,609,121	2,216,331	1,837,353	1,542,180
40	Florida	1,468,211	968,470	752,619	528,542	391,422	269,493
	EAST SOUTH CENTRAL:						
41	Kentucky	2,614,589	2,416,630	2,289,905	2,147,174	1,858,635	1,648,690
42	Tennessee	2,616,556	2,337,885	2,184,789	2,020,616	1,767,518	1,542,359
43	Alabama	2,646,248	2,348,174	2,138,093	1,828,697	1,513,401	1,262,505
44	Mississippi	2,009,821	1,790,618	1,797,114	1,551,270	1,289,600	1,131,597
	WEST SOUTH CENTRAL:						
45	Arkansas	1,854,482	1,752,204	1,574,449	1,311,564	1,128,211	802,525
46	Louisiana	2,101,593	1,798,509	1,656,388	1,381,625	1,118,588	939,946
47	Oklahoma	2,396,040	2,028,283	1,657,155	[2] 790,391	[2] 258,657	----------
48	Texas	5,824,715	4,663,228	3,896,542	3,048,710	2,235,527	1,591,749
	MOUNTAIN:						
49	Montana	537,606	548,889	376,053	243,329	142,924	39,159
50	Idaho	445,032	431,866	325,594	161,772	88,548	32,610
51	Wyoming	225,565	194,402	145,965	92,531	62,555	20,789
52	Colorado	1,035,791	939,629	799,024	539,700	413,249	194,327
53	New Mexico	423,317	360,350	327,301	195,310	160,282	119,565
54	Arizona	435,573	334,162	204,354	122,931	88,243	40,440
55	Utah	507,847	449,396	373,351	276,749	210,779	143,963
56	Nevada	91,058	77,407	81,875	42,335	47,355	62,266
	PACIFIC:						
57	Washington	1,563,396	1,356,621	1,141,990	518,103	357,232	75,116
58	Oregon	953,786	783,389	672,765	413,536	317,704	174,768
59	California	5,677,251	3,426,861	2,377,549	1,485,053	1,213,398	864,694

[1] Includes population (325,464) of Indian Territory and Indian reservations, specially enumerated in 1890, but not included in the general report on population for 1890.

[2] Includes persons (6,100 in 1840 and 5,318 in 1930) on public ships in the service of the United States, not credited to any division or State.

[4] Population of area taken to form State of Missouri in 1821; part of Louisiana territory in 1810.

Digitized by Google

States, by Divisions and States: 1790 to 1930

1970	1960	1950	1940	1930	1920	1910	1900	1790	
38,558,371	31,443,321	23,191,876	[3] 17,069,453	[3] 12,866,020	9,638,453	7,239,881	5,308,483	3,929,214	1
3,487,924	3,135,283	2,726,116	2,234,822	1,954,717	1,660,071	1,471,973	1,233,011	1,009,408	2
8,810,806	7,458,985	5,898,735	4,526,260	3,587,664	2,699,845	2,014,702	1,402,565	958,632	3
9,124,517	6,926,884	4,523,260	2,924,728	1,470,018	792,719	272,324	51,006	.....	4
3,856,594	2,169,832	880,335	426,814	140,455	66,586	19,783	.....	.....	5
5,853,610	5,364,703	4,670,090	3,925,299	3,645,752	3,061,053	2,674,591	2,286,494	1,851,806	6
4,404,445	4,020,091	3,363,271	2,578,445	1,815,969	1,190,489	708,590	335,407	109,368	7
2,029,965	1,747,667	940,251	449,985	246,127	167,680	77,618	.....	.....	8
315,385	174,923	72,927	.....	.....	.....	.....	.....	.....	9
675,125	444,053	105,891	.....	.....	.....	.....	.....	.....	10
620,915	628,279	583,169	501,793	399,455	298,335	228,705	151,719	96,540	11
318,300	326,073	317,976	284,574	269,328	244,161	214,460	183,858	141,885	12
330,551	315,098	314,120	291,948	280,652	235,981	217,895	154,465	85,425	13
1,457,351	1,231,066	994,514	737,669	610,408	523,287	472,040	422,845	378,787	14
217,353	174,620	147,545	108,830	97,199	83,059	76,931	69,122	68,825	15
537,454	460,147	370,792	309,978	297,675	275,248	261,942	251,002	237,946	16
4,382,759	3,880,735	3,097,394	2,428,921	1,918,608	1,372,812	959,049	589,051	340,120	17
968,096	672,035	489,555	373,306	320,823	277,575	245,562	211,149	184,139	18
3,521,951	2,906,215	2,311,786	1,724,033	1,348,233	1,049,458	810,091	602,365	434,373	19
2,665,260	2,339,511	1,980,329	1,519,467	927,963	581,434	230,760	45,365	.....	20
1,680,637	1,350,428	988,416	685,866	343,051	147,178	24,520	5,641	.....	21
2,539,891	1,711,951	851,470	476,183	157,445	55,211	12,282	.....	.....	22
1,154,039	749,113	397,654	212,267	31,639	8,896	4,762	.....	.....	23
1,054,670	775,881	305,391	30,945	.....	.....	.....	.....	.....	24
439,706	172,023	6,077	.....	.....	.....	.....	.....	.....	25
1,194,020	674,913	192,214	43,112	.....	.....	.....	.....	.....	26
1,721,295	1,182,012	682,044	383,702	140,455	60,586	[4] 19,783	.....	.....	27
[4] 14,181	[4] 4,837	.....	.....	.....	.....	.....	.....	.....	28
									29
122,993	28,841	.....	.....	.....	.....	.....	.....	.....	30
364,360	107,206	.....	.....	.....	.....	.....	.....	.....	31
125,015	112,216	91,532	78,085	76,748	72,749	72,674	64,273	59,096	32
789,894	687,049	553,034	476,019	447,040	407,350	380,546	341,548	319,728	33
131,760	75,080	51,687	43,712	39,834	33,039	21,023	14,053	.....	34
1,225,163	1,596,318	1,421,661	1,239,797	1,211,405	1,065,366	974,990	880,200	747,610	35
442,014	.....	.....	.....	.....	.....	.....	.....	.....	36
1,071,361	992,522	869,039	753,419	737,987	638,829	555,593	478,103	393,751	37
705,606	703,708	656,407	594,398	581,185	502,741	415,115	315,591	249,073	38
1,184,109	1,057,286	968,155	691,392	516,823	340,989	252,433	162,686	82,548	39
187,748	140,424	87,445	54,477	34,730	.....	.....	.....	.....	40
1,321,011	1,155,684	982,405	779,828	687,917	564,317	406,511	220,955	73,677	41
1,258,520	1,109,801	1,002,717	829,210	681,904	422,823	261,727	105,062	35,691	42
996,902	994,201	771,623	590,710	399,527	127,901	.....	.....	.....	43
827,922	791,395	606,926	575,651	136,621	75,445	40,352	8,850	.....	44
484,471	435,450	209,897	97,574	30,388	14,273	[5] 1,092	.....	.....	45
728,915	708,062	517,762	352,411	215,739	153,407	76,756	.....	.....	46
.....	.....	.....	.....	.....	.....	.....	.....	.....	47
815,579	604,215	212,592	.....	.....	.....	.....	.....	.....	48
20,595	.....	.....	.....	.....	.....	.....	.....	.....	49
14,999	.....	.....	.....	.....	.....	.....	.....	.....	50
9,118	.....	.....	.....	.....	.....	.....	.....	.....	51
39,864	34,277	.....	.....	.....	.....	.....	.....	.....	52
91,874	93,516	61,547	.....	.....	.....	.....	.....	.....	53
9,658	.....	.....	.....	.....	.....	.....	.....	.....	54
86,786	40,273	11,380	.....	.....	.....	.....	.....	.....	55
42,491	6,857	.....	.....	.....	.....	.....	.....	.....	56
23,953	11,594	.....	.....	.....	.....	.....	.....	.....	57
98,923	52,465	13,294	.....	.....	.....	.....	.....	.....	58
860,247	379,994	92,597	.....	.....	.....	.....	.....	.....	59

[1] Population of that part of Dakota territory taken to form North Dakota: 1880, 36,909; 1870, 2,405. Population of part taken to form South Dakota: 1880, 98,268; 1870, 11,776.
[2] Dakota territory.
[3] Population of area taken to form Arkansas territory in 1819; part of Louisiana territory in 1810.
[4] Includes population of Indian Territory, as follows: 1900, 392,060; 1890, 180,182.

Digitized by Google

TABLE 6.—DECENNIAL RATES OF INCREASE IN POPULATION, BY DIVISIONS AND STATES: 1850 TO 1930

[A minus sign (−) denotes decrease]

DIVISION AND STATE	INCREASE, 1920–1930		PER CENT OF INCREASE						
	Number	Per cent	1910 to 1920	1900 to 1910	1890 to 1900	1880 to 1890	1870 to 1880	1860 to 1870	1850 to 1860
United States	17,064,426	16.1	14.9	21.0	20.7	25.5	30.1	22.6	35.6
GEOGRAPHIC DIVISIONS:									
New England	765,432	10.3	12.9	17.2	19.0	17.2	15.0	11.2	14.9
Middle Atlantic	3,999,606	18.0	15.2	25.0	21.6	21.0	19.1	18.1	26.5
East North Central	3,821,642	17.8	17.7	14.2	18.6	20.3	22.8	31.7	53.1
West North Central	752,666	6.0	7.8	12.5	15.8	45.1	59.7	77.7	146.5
South Atlantic	1,803,317	12.9	14.7	16.8	17.9	16.6	29.8	9.1	14.7
East South Central	993,907	11.2	5.7	11.4	17.4	15.1	26.8	9.5	19.6
West South Central	1,934,606	18.9	16.6	34.5	37.8	42.2	64.3	16.2	85.9
Mountain	365,688	11.0	26.7	57.3	38.0	85.9	107.1	80.3	139.9
Pacific	2,627,562	47.2	32.8	73.5	28.0	69.4	65.1	52.0	319.3
NEW ENGLAND:									
Maine	29,409	3.8	3.5	6.9	5.0	1.9	3.5	−0.2	7.7
New Hampshire	22,210	5.0	2.9	4.6	9.3	8.5	9.0	−2.4	2.5
Vermont	7,183	2.0	−1.0	3.6	3.4	(1)	0.5	4.9	0.3
Massachusetts	397,258	10.3	14.4	20.0	25.3	25.6	22.4	18.4	23.8
Rhode Island	83,100	13.7	11.4	26.6	24.0	24.9	27.2	24.5	18.4
Connecticut	226,272	16.4	23.9	22.7	21.7	19.8	15.9	16.8	24.1
MIDDLE ATLANTIC:									
New York	2,202,839	21.2	14.0	25.4	21.1	18.1	16.0	12.9	25.3
New Jersey	885,434	28.1	24.4	34.7	30.4	27.7	24.8	34.8	37.3
Pennsylvania	911,333	10.5	13.8	21.6	19.9	22.8	21.6	21.2	25.7
EAST NORTH CENTRAL:									
Ohio	887,303	15.4	20.8	14.7	13.2	14.8	20.0	13.9	18.1
Indiana	308,113	10.5	8.5	7.3	14.8	10.8	17.7	24.5	36.6
Illinois	1,145,374	17.7	15.0	16.9	26.0	24.3	21.2	48.4	101.1
Michigan	1,173,913	32.0	30.5	16.1	15.6	27.9	38.2	58.1	88.4
Wisconsin	306,939	11.7	12.8	12.8	22.2	28.7	24.7	35.9	154.1
WEST NORTH CENTRAL:									
Minnesota	176,828	7.4	15.0	18.5	33.7	67.8	77.6	155.6	2,730.7
Iowa	66,918	2.8	8.1	−0.3	16.7	17.7	36.1	76.9	251.1
Missouri	225,312	6.6	3.4	6.0	16.0	23.6	26.0	45.6	73.3
North Dakota	33,973	5.3	12.1	80.8	67.1	[2] 299.2	[2] 853.2	[2] 193.2	.....
South Dakota	56,302	8.8	9.0	45.4	15.2				
Nebraska	81,591	6.3	8.7	11.8	0.3	134.9	267.8	326.5	.....
Kansas	111,742	6.3	4.6	15.0	3.0	43.4	173.4	239.9	.....
SOUTH ATLANTIC:									
Delaware	15,377	6.9	10.2	9.5	9.6	14.9	17.3	11.4	22.6
Maryland	181,865	12.5	11.9	9.0	14.0	11.5	19.7	13.7	17.8
District of Columbia	49,298	11.3	32.2	18.8	21.0	29.7	34.9	75.4	45.3
Virginia	112,664	4.9	12.0	11.2	12.0	9.5	23.5	[3] −23.3	12.3
West Virginia	265,504	18.1	19.9	27.4	25.7	23.3	39.9	.....	.....
North Carolina	611,153	23.9	16.0	16.5	17.1	15.6	30.7	7.9	14.2
South Carolina	55,041	3.3	11.1	13.1	16.4	15.6	41.1	0.3	5.3
Georgia	12,674	0.4	11.0	17.7	20.6	19.1	30.2	12.0	16.7
Florida	499,741	51.6	28.7	42.4	35.0	45.2	43.5	33.7	60.6
EAST SOUTH CENTRAL:									
Kentucky	197,959	8.2	5.5	6.6	15.5	12.7	24.8	14.3	17.6
Tennessee	278,671	11.9	7.0	8.1	14.3	14.6	22.6	13.4	10.7
Alabama	296,074	12.7	9.8	16.9	20.8	19.9	26.6	3.4	25.0
Mississippi	219,203	12.2	−0.4	15.8	20.3	14.0	36.7	4.6	30.5
WEST SOUTH CENTRAL:									
Arkansas	102,278	5.8	11.3	20.0	16.3	40.6	65.6	11.3	107.5
Louisiana	303,084	16.9	8.6	19.9	23.5	19.0	29.3	2.7	36.7
Oklahoma	367,757	18.1	22.4	109.7	205.6	.....	.....	.....	.....
Texas	1,161,487	24.9	19.7	27.8	36.4	40.4	94.5	35.5	184.2
MOUNTAIN:									
Montana	−11,283	−2.1	46.0	54.5	70.3	265.0	90.1	.....	.....
Idaho	13,166	3.0	32.6	101.3	82.7	171.5	117.4	.....	.....
Wyoming	31,163	16.0	33.2	57.7	47.9	200.9	128.0	.....	.....
Colorado	96,162	10.2	17.6	48.0	30.6	112.7	387.5	16.3	.....
New Mexico	62,967	17.5	10.1	67.6	21.9	34.1	30.1	−1.8	51.9
Arizona	101,411	30.3	63.5	66.2	39.3	118.2	318.7	.....	.....
Utah	58,451	13.0	20.4	34.9	31.3	46.4	65.9	115.5	253.9
Nevada	13,651	17.6	−5.5	93.4	−10.6	−23.9	46.5	519.7	.....
PACIFIC:									
Washington	206,775	15.2	18.8	120.4	45.0	375.6	213.6	106.6	.....
Oregon	170,397	21.8	16.4	62.7	30.2	81.8	92.2	73.3	294.7
California	2,250,390	65.7	44.1	60.1	22.4	40.3	54.3	47.4	310.4

[1] Less than one-tenth of 1 per cent.
[2] Dakota Territory.
[3] Decrease due to loss of territory, West Virginia having been detached from Virginia and admitted as a separate State in 1863.

Digitized by Google

TABLE 7.—POPULATION PER SQUARE MILE, BY DIVISIONS AND STATES: 1900 TO 1930

DIVISION AND STATE	Population, 1930	Land area in square miles, 1930	POPULATION PER SQUARE MILE			
			1930	1920	1910	1900
United States	**122,775,046**	**2,973,776**	**41.3**	**35.5**	**30.9**	**25.6**
GEOGRAPHIC DIVISIONS:						
New England	8,166,341	61,976	131.8	119.4	105.7	90.2
Middle Atlantic	26,260,750	100,000	262.6	222.6	193.2	154.5
East North Central	25,297,185	245,564	103.0	87.5	74.3	65.2
West North Central	13,296,915	510,804	26.0	24.6	22.8	20.3
South Atlantic	15,793,589	269,073	58.7	52.0	45.3	38.8
East South Central	9,887,214	179,509	55.1	49.5	46.8	42.0
West South Central	12,176,830	429,746	28.3	23.8	20.4	15.2
Mountain	3,701,789	859,009	4.3	3.9	3.1	1.9
Pacific	8,194,433	318,095	25.8	17.5	13.2	7.6
NEW ENGLAND:						
Maine	797,423	29,895	26.7	25.7	24.8	23.2
New Hampshire	465,293	9,031	51.5	49.1	47.7	45.6
Vermont	359,611	9,124	39.4	38.6	39.0	37.7
Massachusetts	4,249,614	8,029	528.6	479.2	418.8	349.0
Rhode Island	687,497	1,067	644.3	566.4	508.5	401.6
Connecticut	1,606,903	4,820	333.4	286.4	231.3	188.5
MIDDLE ATLANTIC:						
New York	12,588,066	47,654	264.2	217.9	191.2	152.5
New Jersey	4,041,334	7,514	537.8	420.0	337.7	250.7
Pennsylvania	9,631,350	44,832	214.8	194.5	171.0	140.6
EAST NORTH CENTRAL:						
Ohio	6,646,697	40,740	163.1	141.4	117.0	102.1
Indiana	3,238,503	36,045	89.8	81.3	74.9	70.1
Illinois	7,630,654	56,043	136.2	115.7	100.6	86.1
Michigan	4,842,325	57,480	84.2	63.8	48.9	42.1
Wisconsin	2,939,006	55,256	53.2	47.6	42.2	37.4
WEST NORTH CENTRAL:						
Minnesota	2,563,953	80,858	31.7	29.5	25.7	21.7
Iowa	2,470,939	55,586	44.5	43.2	40.0	40.2
Missouri	3,629,367	68,727	52.8	49.5	47.9	45.2
North Dakota	680,845	70,183	9.7	9.2	8.2	4.5
South Dakota	692,849	76,868	9.0	8.3	7.6	5.2
Nebraska	1,377,963	76,808	17.9	16.9	15.5	13.9
Kansas	1,880,999	81,774	23.0	21.6	20.7	18.0
SOUTH ATLANTIC:						
Delaware	238,380	1,965	121.3	113.5	103.0	94.0
Maryland	1,631,526	9,941	164.1	145.8	130.3	119.5
District of Columbia	486,869	62	7,852.7	7,292.9	5,517.8	4,645.3
Virginia	2,421,851	40,262	60.2	57.4	51.2	46.1
West Virginia	1,729,205	24,022	72.0	60.9	50.8	39.9
North Carolina	3,170,276	48,740	65.0	52.5	45.3	38.9
South Carolina	1,738,765	30,495	57.0	55.2	49.7	44.0
Georgia	2,908,506	58,725	49.5	49.3	44.4	37.7
Florida	1,468,211	54,861	26.8	17.7	13.7	9.6
EAST SOUTH CENTRAL:						
Kentucky	2,614,589	40,181	65.1	60.1	57.0	53.4
Tennessee	2,616,556	41,687	62.8	56.1	52.4	48.5
Alabama	2,646,248	51,279	51.6	45.8	41.7	35.7
Mississippi	2,009,821	46,362	43.4	38.6	38.8	33.5
WEST SOUTH CENTRAL:						
Arkansas	1,854,482	52,525	35.3	33.4	30.0	25.0
Louisiana	2,101,593	45,409	46.3	39.6	36.5	30.4
Oklahoma	2,396,040	69,414	34.5	29.2	23.9	[1] 11.4
Texas	5,824,715	262,398	22.2	17.8	14.8	11.6
MOUNTAIN:						
Montana	537,606	[2] 146,131	3.7	3.8	2.6	1.7
Idaho	445,032	[2] 83,354	5.3	5.2	3.9	1.9
Wyoming	225,565	[2] 97,548	2.3	2.0	1.5	0.9
Colorado	1,035,791	103,658	10.0	9.1	7.7	5.2
New Mexico	423,317	122,503	3.5	2.9	2.7	1.6
Arizona	435,573	113,810	3.8	2.9	1.8	1.1
Utah	507,847	82,184	6.2	5.5	4.5	3.4
Nevada	91,058	109,821	0.8	0.7	0.7	0.4
PACIFIC:						
Washington	1,563,396	66,836	23.4	20.3	17.1	7.8
Oregon	953,786	95,607	10.0	8.2	7.0	4.3
California	5,677,251	155,652	36.5	22.0	15.3	9.5

[1] Based on combined figures for Indian Territory and Oklahoma Territory for 1900.
[2] Total land area includes part of Yellowstone National Park, geographically located in Idaho (47 square miles), Montana (240 square miles), and Wyoming (2,973 square miles). Total population of park returned as in Wyoming in years prior to 1930.

Digitized by Google

Table 8.—Population in Groups of Cities Classified According to Size, and in Rural Territory, for the United States: 1890 to 1930

Subject and class of places	1930	1920	1910	1900	1890
NUMBER OF PLACES[1]					
Urban territory	3,165	2,787	2,313	1,801	1,417
Places of 1,000,000 or more	5	3	3	3	3
Places of 500,000 to 1,000,000	8	9	5	3	1
Places of 250,000 to 500,000	24	13	11	9	7
Places of 100,000 to 250,000	56	43	31	23	17
Places of 50,000 to 100,000	98	76	59	40	30
Places of 25,000 to 50,000	185	143	119	82	66
Places of 10,000 to 25,000	606	459	367	230	228
Places of 5,000 to 10,000	851	721	612	408	339
Places of 2,500 to 5,000	1,332	1,320	1,106	893	726
Rural territory	13,433	12,857	11,832	8,930	6,490
Incorporated places of 1,000 to 2,500	3,087	12,857	11,832	8,930	6,490
Incorporated places under 1,000	10,346				
POPULATION					
United States	122,775,046	105,710,620	91,972,266	75,994,575	62,947,714
Urban territory	68,954,823	54,304,602	42,166,120	30,380,433	22,298,359
Places of 1,000,000 or more	15,064,555	10,145,532	8,501,174	6,429,474	3,662,115
Places of 500,000 to 1,000,000	5,763,987	6,223,769	3,010,667	1,645,087	806,343
Places of 250,000 to 500,000	7,956,228	4,540,838	3,949,839	2,861,296	2,447,608
Places of 100,000 to 250,000	7,540,966	6,519,187	4,840,438	3,272,490	2,784,894
Places of 50,000 to 100,000	6,491,448	5,265,747	4,178,915	2,769,338	2,022,822
Places of 25,000 to 50,000	6,425,693	5,075,041	4,026,045	2,800,627	2,268,786
Places of 10,000 to 25,000	9,097,200	6,942,742	5,524,434	4,338,250	3,429,247
Places of 5,000 to 10,000	5,897,156	4,997,794	4,254,856	3,220,766	2,372,717
Places of 2,500 to 5,000	4,717,590	4,593,953	3,879,732	3,103,105	2,506,827
Rural territory	53,820,223	51,406,017	49,806,146	45,614,142	40,649,355
Incorporated places of 1,000 to 2,500	4,820,707	8,969,241	8,169,149	6,301,533	4,757,974
Incorporated places under 1,000	4,362,746				
Other rural territory	44,636,770	42,436,776	41,636,997	39,312,609	35,891,381
PER CENT OF TOTAL POPULATION					
United States	100.0	100.0	100.0	100.0	100.0
Urban territory	56.2	51.4	45.8	40.0	35.4
Places of 1,000,000 or more	12.3	9.6	9.2	8.5	5.8
Places of 500,000 to 1,000,000	4.7	5.9	3.3	2.2	1.3
Places of 250,000 to 500,000	6.5	4.3	4.3	3.8	3.9
Places of 100,000 to 250,000	6.1	6.2	5.3	4.3	4.4
Places of 50,000 to 100,000	5.3	5.0	4.5	3.6	3.2
Places of 25,000 to 50,000	5.2	4.8	4.4	3.7	3.6
Places of 10,000 to 25,000	7.4	6.6	6.0	5.7	5.4
Places of 5,000 to 10,000	4.8	4.7	4.6	4.2	3.8
Places of 2,500 to 5,000	3.8	4.3	4.2	4.1	4.0
Rural territory	43.8	48.6	54.2	60.0	64.6
Incorporated places of 1,000 to 2,500	3.9	8.5	8.9	8.3	7.6
Incorporated places under 1,000	3.6				
Other rural territory	36.4	40.1	45.3	51.7	57.0

[1] The total number of places of certain classes for the United States as a whole is less than the sum of the numbers shown for the individual States in Table 10, for the reason that there are a few places which lie in two adjoining States and are counted in each State. In 1930, these places included Bluefield (Virginia and West Virginia), Bristol (Tennessee and Virginia), Delmar (Delaware and Maryland), Harrison and West Harrison (Ohio and Indiana), Junction City (Arkansas and Louisiana), Texarkana (Arkansas and Texas), Texhoma (Oklahoma and Texas), and Union City (Indiana and Ohio). Each of these places consists of two incorporated municipalities, but is, from the statistical standpoint, one place and is classed according to its total population. In each case that part of the population living in each State, whatever its number, is credited to the group to which, according to its total population, the place belongs. There are included in some of the groups in this table a small number of places not having a municipal incorporation, which are classified as urban in 1930 under special ruling (see p. 7).

Digitized by Google

TABLE 9.—URBAN AND RURAL POPULATION, BY DIVISIONS AND STATES: 1930 AND 1920

[See explanation of minor changes in basis of urban-rural classification on p. 7]

DIVISION AND STATE	POPULATION: 1930			POPULATION: 1920		PER CENT URBAN	
	Total	Urban	Rural	Urban	Rural	1930	1920
United States	122,775,046	68,954,823	53,820,223	54,304,605	51,406,017	56.2	51.4
GEOGRAPHIC DIVISIONS:							
New England	8,166,341	6,311,976	1,854,365	5,865,073	1,535,836	77.3	76.2
Middle Atlantic	26,260,750	20,394,707	5,866,043	16,572,595	5,388,549	77.7	74.9
East North Central	25,297,185	16,794,908	8,502,277	13,049,272	8,426,271	66.4	60.8
West North Central	12,290,915	5,550,181	7,740,734	4,727,372	7,816,877	41.8	37.7
South Atlantic	15,793,589	5,698,122	10,095,467	4,398,792	9,651,480	36.1	31.0
East South Central	9,887,214	2,778,687	7,108,527	1,991,207	6,899,100	28.1	22.4
West South Central	12,176,830	4,427,439	7,749,391	2,970,329	7,271,395	36.4	29.0
Mountain	3,701,789	1,457,922	2,243,867	1,211,980	2,121,121	39.4	36.4
Pacific	8,194,433	5,534,881	2,659,552	3,471,483	2,095,388	67.5	62.4
NEW ENGLAND:							
Maine	797,423	321,506	475,917	299,569	468,445	40.3	39.0
New Hampshire	465,293	273,079	192,214	279,761	163,322	[1] 58.7	63.1
Vermont	359,611	118,766	240,845	109,976	242,452	33.0	31.2
Massachusetts	4,249,614	3,831,426	418,188	3,650,248	252,108	[1] 90.2	94.8
Rhode Island	687,497	635,429	52,068	580,180	15,217	[1] 92.4	97.5
Connecticut	1,606,903	1,131,770	475,133	936,339	444,292	[1] 70.4	67.8
MIDDLE ATLANTIC:							
New York	12,588,066	10,521,952	2,066,114	8,589,844	1,705,383	[1] 83.[illegible]	82.7
New Jersey	4,041,334	3,339,294	702,040	2,474,936	680,964	[1] 82.[illegible]	78.4
Pennsylvania	9,631,350	6,553,511	3,097,839	5,697,815	3,112,202	[1] 67.8	64.3
EAST NORTH CENTRAL:							
Ohio	6,646,697	4,507,371	2,139,326	3,677,136	2,082,258	67.[illegible]	63.[illegible]
Indiana	3,238,503	1,795,592	1,442,611	1,482,855	1,447,595	55.5	50.[illegible]
Illinois	7,630,654	5,635,727	1,994,927	4,403,153	2,082,127	73.9	67.9
Michigan	4,842,325	3,302,075	1,540,250	2,241,509	1,426,852	68.2	61.1
Wisconsin	2,939,006	1,553,843	1,385,163	1,244,568	1,387,490	52.9	47.3
WEST NORTH CENTRAL:							
Minnesota	2,563,953	1,257,616	1,306,337	1,051,593	1,325,532	49.0	44.1
Iowa	2,470,939	979,292	1,491,647	875,405	1,528,526	39.6	36.4
Missouri	3,629,367	1,859,119	1,770,248	1,586,903	1,817,152	51.2	46.6
North Dakota	680,845	113,306	567,539	88,249	558,633	16.6	13.6
South Dakota	692,849	130,907	561,942	101,872	534,675	18.9	16.0
Nebraska	1,377,963	486,107	891,856	465,306	891,666	35.3	31.3
Kansas	1,880,999	729,834	1,151,165	617,064	1,151,293	38.8	34.9
SOUTH ATLANTIC:							
Delaware	238,380	123,146	115,234	120,767	102,256	51.7	54.2
Maryland	1,631,526	974,869	656,657	869,422	580,269	59.8	60.0
District of Columbia	486,869	486,869		437,571		100.0	100.0
Virginia	2,421,851	785,537	1,636,314	673,984	1,636,203	32.4	29.2
West Virginia	1,729,205	491,504	1,237,701	369,607	1,094,604	23.4	25.2
North Carolina	3,170,276	809,847	2,360,429	496,370	2,098,753	25.5	19.2
South Carolina	1,738,765	371,080	1,367,685	293,987	1,389,737	21.3	17.5
Georgia	2,908,506	895,492	2,013,014	727,859	2,167,973	30.8	25.1
Florida	1,468,211	759,778	708,433	355,825	612,645	51.7	36.7
EAST SOUTH CENTRAL:							
Kentucky	2,614,589	799,026	1,815,563	633,543	1,783,087	30.6	26.2
Tennessee	2,616,556	898,538	1,794,018	611,226	1,726,659	34.3	26.1
Alabama	2,646,248	744,273	1,901,975	509,317	1,838,857	28.1	21.7
Mississippi	2,009,821	338,850	1,670,971	240,121	1,560,497	16.9	13.4
WEST SOUTH CENTRAL:							
Arkansas	1,854,482	382,878	1,471,604	290,497	1,461,707	20.6	16.6
Louisiana	2,101,593	833,532	1,268,061	628,193	1,170,346	39.7	34.9
Oklahoma	2,396,040	821,681	1,574,359	539,480	1,488,803	34.3	26.6
Texas	5,824,715	2,389,348	3,435,367	1,512,682	3,169,539	41.0	32.4
MOUNTAIN:							
Montana	537,606	181,036	356,570	172,011	376,878	33.7	31.[illegible]
Idaho	445,032	129,507	315,525	119,097	312,829	29.1	27.6
Wyoming	225,565	70,097	155,468	57,348	137,094	31.1	29.5
Colorado	1,035,791	519,882	515,909	453,259	486,370	50.2	48.2
New Mexico	423,317	106,816	316,501	64,980	295,390	25.2	18.0
Arizona	435,573	149,856	285,717	117,527	216,635	34.4	35.2
Utah	507,847	266,284	241,563	215,584	233,812	52.4	48.0
Nevada	91,058	34,464	56,594	15,259	63,153	37.8	19.7
PACIFIC:							
Washington	1,563,396	884,539	678,857	748,735	607,886	56.6	55.2
Oregon	953,786	489,746	464,040	391,019	392,370	51.3	49.9
California	5,677,251	4,160,596	1,516,655	2,331,729	1,095,132	[1] 73.[illegible]	68.0

[1] See footnote on p. 8.

Digitized by Google

TABLE 10.—NUMBER AND POPULATION OF PLACES OF SPECIFIED SIZES, AND POPULATION OF UNINCORPORATED TERRITORY, BY DIVISIONS AND STATES: 1930

DIVISION AND STATE	URBAN PLACES							
	Cities of 100,000 or more		Places of 25,000 to 100,000		Places of 10,000 to 25,000		Places of 5,000 to 10,000	
	Number of cities	Population	Number of places	Population	Number of places	Population	Number of places	Population
United States	93	36,325,736	283	12,917,141	606	9,097,200	851	5,897,156
GEOGRAPHIC DIVISIONS:								
New England	13	2,500,799	42	1,956,666	78	1,242,450	68	491,561
Middle Atlantic	18	12,650,337	58	2,849,321	162	2,497,660	194	1,363,751
East North Central	19	9,403,178	78	3,407,680	121	1,788,968	186	1,282,329
West North Central	8	2,648,663	18	833,349	62	890,322	82	558,719
South Atlantic	9	2,322,692	32	1,503,423	51	725,071	87	589,342
East South Central	6	1,200,032	10	442,944	32	478,377	45	304,737
West South Central	8	1,835,646	18	772,340	42	626,033	89	605,546
Mountain	2	428,128	8	299,153	17	239,867	39	269,556
Pacific	9	3,336,281	19	852,265	42	608,512	61	431,615
NEW ENGLAND:								
Maine			3	134,507	6	93,503	9	64,962
New Hampshire			3	133,525	7	90,937	4	24,460
Vermont					3	53,411	7	50,278
Massachusetts	9	1,774,375	21	1,036,878	43	693,428	39	287,039
Rhode Island	1	252,981	6	252,941	7	95,671	4	30,170
Connecticut	3	473,443	9	398,815	12	209,500	5	33,752
MIDDLE ATLANTIC:								
New York	7	8,404,778	16	800,121	47	730,349	41	277,831
New Jersey	6	1,254,210	20	936,186	40	609,321	50	351,371
Pennsylvania	5	2,991,349	22	1,113,014	75	1,157,990	103	734,549
EAST NORTH CENTRAL:								
Ohio	8	2,063,801	18	734,904	33	517,498	51	359,925
Indiana	5	785,975	12	474,215	17	237,807	27	172,871
Illinois	2	3,481,407	22	1,005,034	34	482,439	56	393,926
Michigan	3	1,893,746	14	712,589	23	327,343	32	213,702
Wisconsin	1	578,249	12	480,878	14	223,821	20	141,005
WEST NORTH CENTRAL:								
Minnesota	3	837,425			11	159,580	16	123,500
Iowa	1	142,559	[1]	406,505	11	167,405	14	94,173
Missouri	2	1,221,706	4	197,725	10	165,060	21	151,136
North Dakota			1	28,619	3	44,301	[1]	34,074
South Dakota			1	33,362	5	58,971	2	11,805
Nebraska	1	214,006	1	75,933	6	78,013	9	62,216
Kansas	2	232,967	[1]	91,205	16	216,992	12	81,815
SOUTH ATLANTIC:								
Delaware	1	106,597						
Maryland	1	804,874	2	68,608	3	37,962	3	20,547
District of Columbia	1	486,869						
Virginia	2	312,639	5	218,552	[1] 9	118,830	10	68,993
West Virginia			5	256,128	[1] 5	87,962	12	85,750
North Carolina			8	420,142	13	172,672	17	113,693
South Carolina			4	171,723	5	63,279	12	73,855
Georgia	1	270,366	4	242,326	10	153,017	16	113,785
Florida	3	341,347	4	125,944	7	91,359	17	112,719
EAST SOUTH CENTRAL:								
Kentucky	1	307,745	5	203,347	7	89,511	16	112,451
Tennessee	4	652,699	1	25,080	[1] 3	46,091	14	99,184
Alabama	1	259,678	2	134,281	11	185,622	11	69,654
Mississippi			2	80,236	11	157,153	4	23,448
WEST SOUTH CENTRAL:								
Arkansas			[1] 3	123,872	6	97,261	9	56,416
Louisiana	1	458,762	3	133,412	4	67,480	11	72,564
Oklahoma	2	326,647	2	58,425	12	165,698	22	162,358
Texas	5	1,050,237	[1] 11	456,631	20	202,594	47	314,208
MOUNTAIN:								
Montana			2	68,354	4	55,334	6	38,245
Idaho					2	38,015	5	44,122
Wyoming					2	33,980	3	25,585
Colorado	1	287,861	2	83,333	5	56,894	10	60,916
New Mexico			1	26,570	2	22,349	4	25,920
Arizona			2	80,624			6	44,224
Utah	1	140,267	1	40,272	1	14,766	4	25,379
Nevada					1	18,529	1	5,165
PACIFIC:								
Washington	3	587,914	2	61,390	10	142,702	4	27,976
Oregon	1	301,815	1	26,266	4	56,350	[1]	61,218
California	5	2,446,552	16	764,609	28	409,460	48	342,421

[1] Includes 2 places counted also in other States. (See footnote 1, p. 14.)
[2] Includes 1 place counted also in another State. (See footnote 1, p. 14.)

Digitized by Google

TABLE 10.—NUMBER AND POPULATION OF PLACES OF SPECIFIED SIZES, AND POPULATION OF UNINCORPORATED TERRITORY, BY DIVISIONS AND STATES: 1930—Continued

DIVISION AND STATE	URBAN PLACES—CON.		RURAL TERRITORY				
	Places of 2,500 to 5,000		Incorporated places of 1,000 to 2,500		Incorporated places under 1,000		Population outside incorporated places
	Number of places	Population	Number of places	Population	Number of places	Population	
United States	**1,332**	**4,717,590**	**3,087**	**4,820,707**	**10,346**	**4,362,746**	**44,636,770**
GEOGRAPHIC DIVISIONS:							
New England	31	120,500	35	60,735	60	27,436	1,766,194
Middle Atlantic	287	1,033,638	447	727,558	765	382,897	4,755,588
East North Central	253	912,813	665	1,031,344	2,167	996,420	6,474,513
West North Central	180	625,126	560	852,209	3,241	1,212,142	5,696,383
South Atlantic	161	557,594	428	676,858	1,488	595,044	8,823,565
East South Central	109	352,597	242	376,610	776	337,891	6,394,026
West South Central	166	587,871	398	630,591	967	438,095	6,680,705
Mountain	64	221,218	164	251,571	546	227,093	1,765,203
Pacific	90	306,228	148	234,231	336	145,728	2,280,593
NEW ENGLAND:							
Maine	8	28,534	8	15,338	14	7,992	452,587
New Hampshire	4	18,157					192,214
Vermont	4	15,077	20	32,433	41	16,943	191,469
Massachusetts	10	38,806					418,188
Rhode Island	1	3,686					52,008
Connecticut	4	16,200	7	12,064	5	2,501	459,668
MIDDLE ATLANTIC:							
New York	85	308,873	146	228,791	254	135,139	1,702,184
New Jersey	53	188,156	85	144,318	86	43,580	514,192
Pennsylvania	149	536,609	216	354,449	425	204,178	2,539,212
EAST NORTH CENTRAL:							
Ohio	[1] 64	231,183	[1] 160	247,358	528	236,786	1,655,182
Indiana	[1] 34	125,024	[1] 97	148,488	361	154,570	1,139,553
Illinois	78	272,921	211	327,745	726	323,523	1,343,659
Michigan	42	154,695	111	171,380	250	122,939	1,245,931
Wisconsin	36	128,990	87	136,873	332	158,602	1,090,188
WEST NORTH CENTRAL:							
Minnesota	41	137,111	93	135,139	562	205,208	965,990
Iowa	46	168,650	123	186,409	713	278,513	1,026,725
Missouri	35	123,492	116	178,685	585	203,391	1,388,262
North Dakota	2	6,312	29	39,232	285	98,709	429,598
South Dakota	8	26,769	41	56,947	242	87,973	417,017
Nebraska	18	55,939	73	107,172	421	162,661	622,023
Kansas	30	106,855	85	128,625	433	175,772	846,768
SOUTH ATLANTIC:							
Delaware	4	16,549	[1] 11	17,744	36	14,050	83,440
Maryland	12	42,878	[1] 26	36,797	90	42,050	577,810
District of Columbia							
Virginia	19	66,523	42	69,099	128	57,653	1,509,562
West Virginia	17	61,674	62	98,609	107	53,583	1,085,509
North Carolina	30	103,340	91	141,572	339	134,346	2,084,511
South Carolina	19	62,223	54	88,114	171	62,139	1,217,442
Georgia	33	115,998	91	142,903	438	155,841	1,713,270
Florida	27	88,409	52	81,020	179	75,392	552,021
EAST SOUTH CENTRAL:							
Kentucky	24	85,972	74	117,656	242	97,497	1,600,410
Tennessee	26	93,574	49	72,008	136	63,828	1,584,182
Alabama	28	95,038	64	93,268	179	81,209	1,721,498
Mississippi	22	78,013	55	87,678	219	95,357	1,487,836
WEST SOUTH CENTRAL:							
Arkansas	31	105,329	[1] 58	89,513	282	106,577	1,275,514
Louisiana	20	101,314	[1] 53	78,415	109	55,639	1,134,007
Oklahoma	30	105,553	[1] 99	160,698	345	137,734	1,275,927
Texas	76	275,678	[1] 190	301,965	231	138,145	2,995,257
MOUNTAIN:							
Montana	6	19,103	24	36,270	74	34,109	286,191
Idaho	14	47,370	22	33,521	107	41,777	240,227
Wyoming	3	10,532	17	27,915	59	18,751	108,801
Colorado	9	30,878	42	60,826	172	60,830	394,244
New Mexico	9	31,977	11	17,458	29	15,335	283,768
Arizona	6	25,008	9	14,911	11	9,169	261,637
Utah	14	45,580	34	53,058	88	44,909	143,616
Nevada	3	10,770	5	7,611	6	2,204	46,779
PACIFIC:							
Washington	19	64,557	42	63,013	141	64,312	551,532
Oregon	13	44,097	29	46,554	117	50,995	366,590
California	58	197,574	77	123,664	48	30,420	1,362,371

[1] Includes 1 place counted also in another State. (See footnote 1, p. 14.)

Digitized by Google

TABLE 11.—POPULATION OF CITIES HAVING, IN

	CITY	1930	1920	1910	1900	1890	1880
1	New York, N. Y.[1]	6,930,446	5,620,048	4,766,883	3,437,202	2,507,414	1,911,698
	Bronx Borough	1,265,258	732,016	430,980	200,507	88,908	51,980
	Brooklyn Borough	2,560,401	2,018,356	1,634,351	1,166,582	838,547	599,495
	Manhattan Borough	1,867,312	2,284,103	2,331,542	1,850,093	1,441,216	1,164,673
	Queens Borough	1,079,129	469,012	284,041	152,999	87,050	56,559
	Richmond Borough	158,346	116,531	85,969	67,021	51,693	38,991
2	Chicago, Ill.	3,376,438	2,701,705	2,185,283	1,698,575	1,099,850	503,185
3	Philadelphia, Pa.	1,950,961	1,823,779	1,549,008	1,293,697	1,046,964	847,170
4	Detroit, Mich.	1,568,662	993,678	465,766	285,704	205,876	116,340
5	Los Angeles, Calif.	1,238,048	576,673	319,198	102,479	50,395	11,183
6	Cleveland, Ohio	900,429	796,841	560,663	381,768	261,353	160,146
7	St. Louis, Mo.	821,960	772,897	687,029	575,238	451,770	350,518
8	Baltimore, Md.	804,874	733,826	558,485	508,957	434,439	332,313
9	Boston, Mass.[2]	781,188	748,060	670,585	560,892	448,477	362,839
10	Pittsburgh, Pa.[3]	669,817	588,343	533,905	451,512	343,904	235,071
11	San Francisco, Calif.	634,394	506,676	416,912	342,782	298,997	233,959
12	Milwaukee, Wis.	578,249	457,147	373,857	285,315	204,468	115,587
13	Buffalo, N. Y.	573,076	506,775	423,715	352,387	255,664	155,134
14	Washington, D. C.[4]	486,869	437,571	331,069	278,718	188,932	147,293
15	Minneapolis, Minn.	464,356	380,582	301,408	202,718	164,738	46,887
16	New Orleans, La.	458,762	387,219	339,075	287,104	242,039	216,090
17	Cincinnati, Ohio	451,160	401,247	363,591	325,902	296,908	255,139
18	Newark, N. J.	442,337	414,524	347,469	246,070	181,830	136,508
19	Kansas City, Mo.	399,746	324,410	248,381	163,752	132,716	55,785
20	Seattle, Wash.	365,583	315,312	237,194	80,671	42,837	3,533
21	Indianapolis, Ind.	364,161	314,194	233,650	169,164	105,436	75,056
22	Rochester, N. Y.	328,132	295,750	218,149	162,608	133,896	89,366
23	Jersey City, N. J.	316,715	298,103	267,779	206,433	163,003	120,722
24	Louisville, Ky.	307,745	234,891	223,928	204,731	161,129	123,758
25	Portland, Oreg.	301,815	258,288	207,214	90,426	46,385	17,577
26	Houston, Tex.	292,352	138,276	78,800	44,633	27,557	16,513
27	Toledo, Ohio	290,718	243,164	168,497	131,822	81,434	50,137
28	Columbus, Ohio	290,564	237,031	181,511	125,560	88,150	51,647
29	Denver, Colo.	287,861	256,491	213,381	133,859	106,713	35,629
30	Oakland, Calif.	284,063	216,261	150,174	66,960	48,682	34,555
31	St. Paul, Minn.	271,606	234,698	214,744	163,065	133,156	41,473
32	Atlanta, Ga.[5]	270,366	200,616	154,839	89,872	65,533	37,409
33	Dallas, Tex.	260,475	158,976	92,104	42,638	38,067	10,358
34	Birmingham, Ala.	259,678	178,806	132,685	38,415	26,178	3,086
35	Akron, Ohio	255,040	208,435	69,067	42,728	27,601	16,512
36	Memphis, Tenn.	253,143	162,351	131,105	102,320	64,495	33,592
37	Providence, R. I.	252,981	237,595	224,326	175,597	132,146	104,857
38	San Antonio, Tex.	231,542	161,379	96,614	53,321	37,673	20,550
39	Omaha, Nebr.[7]	214,006	191,601	124,096	102,555	140,452	30,518
40	Syracuse, N. Y.	209,326	171,717	137,249	108,374	88,143	51,792
41	Dayton, Ohio	200,982	152,559	116,577	85,333	61,220	38,678
42	Worcester, Mass.	195,311	179,754	145,986	118,421	84,655	58,291
43	Oklahoma City, Okla.	185,389	91,295	64,205	10,037	4,151	----------
44	Richmond, Va.	182,929	171,667	127,628	85,050	81,388	63,600
45	Youngstown, Ohio	170,002	132,358	79,066	44,885	33,220	15,435
46	Grand Rapids, Mich.	168,592	137,634	112,571	87,565	60,278	32,016
47	Hartford, Conn.	164,072	138,036	98,915	79,850	53,230	42,015
48	Fort Worth, Tex.	163,447	106,482	73,312	26,688	23,076	6,663
49	New Haven, Conn.	162,655	162,537	133,605	108,027	81,298	62,882
50	Flint, Mich.	156,492	91,599	38,550	13,103	9,803	8,409
51	Nashville, Tenn.	153,866	118,342	110,364	80,865	76,168	43,350
52	Springfield, Mass.	149,900	129,614	88,926	62,059	44,179	33,340
53	San Diego, Calif.	147,995	74,361	39,578	17,700	16,159	2,637
54	Bridgeport, Conn.	146,716	143,555	102,054	70,996	48,866	27,643
55	Scranton, Pa.	143,433	137,783	129,867	102,026	75,215	45,850
56	Des Moines, Iowa	142,559	126,468	86,368	62,139	50,093	22,408

[1] Population shown for years prior to 1900 is for New York and its boroughs as constituted under the act of consolidation in 1898.

[2] Hyde Park town annexed to Boston city between 1910 and 1920. Combined population: 1910, 686,092; 1900, 574,136; 1890, 458,670; 1880, 369,927; 1870, 254,662. Hyde Park not returned separately at earlier censuses.

[3] Includes population of Allegheny, as follows: 1900, 129,896; 1890, 105,287; 1880, 78,682; 1870, 53,180; 1860, 28,702; 1850, 21,262; 1840, 10,089; and 1830, 2,801. Allegheny not returned separately at earlier censuses.

[4] Population as reported by State census of 1852; returns for 1850 for San Francisco were destroyed by fire.

Digitized by Google

1930, 100,000 Inhabitants or More: 1790 to 1930

1870	1860	1850	1840	1830	1820	1810	1800	1790	
1,478,103	1,174,779	696,115	391,114	242,278	152,056	119,734	79,216	49,401	1
37,393	23,593	8,032	5,346	3,023	2,782	2,267	1,755	1,781	1
419,921	279,122	138,882	47,613	20,535	11,187	8,303	5,740	4,495	1
942,292	813,669	515,547	312,710	202,589	123,706	96,373	60,515	33,131	1
45,468	32,903	18,593	14,480	9,049	8,246	7,444	6,642	6,159	1
33,029	25,492	15,061	10,965	7,082	6,135	5,347	4,564	3,835	1
298,977	109,260	29,963	4,470						2
674,022	565,529	121,376	93,665	80,462	63,802	53,722	41,220	28,522	3
79,577	45,619	21,019	9,102	2,222	1,422				4
5,728	4,385	1,610							5
92,829	43,417	17,034	6,071	1,076	606				6
310,864	160,773	77,860	16,469						7
267,354	212,418	169,054	102,313	80,620	62,738	46,555	26,514	13,503	8
250,526	177,840	136,881	93,383	61,392	43,298	33,787	24,937	18,320	9
139,256	77,923	67,863	31,204	15,369	7,248	4,768	1,565		10
149,473	56,802	[4] 34,776							11
71,440	45,246	20,061	1,712						12
117,714	81,129	42,261	18,213	8,668	2,095				13
109,199	61,122	40,001	23,364	18,826	13,247	8,208			14
13,086	2,564								15
191,418	168,675	116,375	102,193	46,082	27,176	17,242			16
216,239	161,044	115,435	46,338	24,831	9,642	2,540			17
105,059	71,941	38,894	17,290						18
32,260	4,418								19
1,107									20
48,244	18,611	8,091	2,692						21
62,386	48,204	36,403	20,191	9,207					22
82,546	29,226	6,856	3,072						23
100,753	68,033	43,194	21,210	10,341	4,012	1,357	359	200	24
8,293	2,874								25
9,382	4,845	2,396							26
31,584	13,768	3,829	1,222						27
31,274	18,554	17,882	6,048	2,435					28
4,759									29
10,500	1,543								30
20,030	10,401	1,112							31
21,789	9,554	2,572							32
									33
									34
10,006	3,477	3,266							35
40,226	22,623	8,841							36
68,904	50,666	41,513	23,171	16,833	11,767	10,071	7,614	6,380	37
12,256	8,235	3,488							38
16,083	1,883								39
43,051	28,119	22,271							40
30,473	20,081	10,977	6,067	2,960	1,000	383			41
41,105	24,960	17,049	7,497	4,173	2,962	2,577	2,411	2,095	42
									43
51,038	37,910	27,570	20,153	16,060	12,067	9,735	5,737	3,761	44
8,075	2,759	2,802							45
16,507	8,085	2,686							46
37,180	29,152	17,966	9,468	7,074	4,726	3,955			47
									48
50,840	39,267	20,345	12,960	10,180	7,147	5,772	4,049		49
5,386	2,950								50
25,865	16,988	10,165	6,929	5,556					51
26,703	15,199	11,766	10,985	6,784	3,914	2,767	2,312	1,574	52
2,300	731								53
18,969	13,299	7,560	3,294						54
35,092	9,223								55
12,035	3,965								56

[3] City has been coextensive with the District of Columbia since 1895.

[4] The population of the "Municipality of 'Atlanta,'" established by act of the Georgia State Legislature, approved Aug. 17, 1929, was 360,691. See footnote 4, p. 23.

[7] Omaha and South Omaha cities consolidated between 1910 and 1920. Combined population: 1910, 150,355; 1900, 128,556; 1890, 148,514. South Omaha not returned separately at earlier censuses.

Digitized by Google

TABLE 11.—POPULATION OF CITIES HAVING, IN 1930,

	CITY	1930	1920	1910	1900	1890	1880
57	Long Beach, Calif.	142,032	55,593	17,809	2,252	564	----------
58	Tulsa, Okla.	141,258	72,075	18,182	1,390	----------	----------
59	Salt Lake City, Utah	140,267	118,110	92,777	53,531	44,843	20,768
60	Paterson, N. J.	138,513	135,875	125,600	105,171	78,347	51,031
61	Yonkers, N. Y.	134,646	100,176	79,803	47,931	32,033	18,892
62	Norfolk, Va.	129,710	115,777	67,452	46,624	34,871	21,966
63	Jacksonville, Fla.	129,549	91,558	57,699	28,429	17,201	7,650
64	Albany, N. Y.	127,412	113,344	100,253	94,151	94,923	90,758
65	Trenton, N. J.	123,356	119,289	96,815	73,307	57,458	29,910
66	Kansas City, Kans.	121,857	101,177	82,331	51,418	38,316	3,200
67	Chattanooga, Tenn.	119,798	57,895	44,604	30,154	29,100	12,892
68	Camden, N. J.	118,700	116,309	94,538	75,935	58,313	41,659
69	Erie, Pa.	115,967	93,372	66,525	52,733	40,634	27,737
70	Spokane, Wash.	115,514	104,437	104,402	36,848	19,922	----------
71	Fall River, Mass.	115,274	120,485	119,295	104,863	74,398	48,961
72	Fort Wayne, Ind.	114,946	86,549	63,933	45,115	35,393	26,880
73	Elizabeth, N. J.	114,589	95,783	73,409	52,130	37,764	28,229
74	Cambridge, Mass.	113,643	109,694	104,839	91,886	70,028	52,669
75	New Bedford, Mass.	112,597	121,217	96,652	62,442	40,733	26,845
76	Reading, Pa.	111,171	107,784	96,071	78,961	58,661	43,278
77	Wichita, Kans.	111,110	72,217	52,450	24,671	23,853	4,911
78	Miami, Fla.	110,637	29,571	5,471	1,681	----------	----------
79	Tacoma, Wash.	106,817	96,965	83,743	37,714	36,006	----------
80	Wilmington, Del.	106,597	110,168	87,411	76,508	61,431	42,478
81	Knoxville, Tenn.	105,802	77,818	36,346	32,637	22,535	9,693
82	Peoria, Ill.	104,969	76,121	66,950	56,100	41,024	29,259
83	Canton, Ohio	104,906	87,091	50,217	30,667	26,189	12,258
84	South Bend, Ind.	104,193	70,983	53,684	35,999	21,819	13,280
85	Somerville, Mass.	103,908	93,091	77,236	61,643	40,152	24,933
86	El Paso, Tex.	102,421	77,560	39,279	15,906	10,338	736
87	Lynn, Mass.	102,320	99,148	89,336	68,513	55,727	38,274
88	Evansville, Ind.	102,249	85,264	69,647	59,007	50,756	29,280
89	Utica, N. Y.	101,740	94,156	74,419	56,383	44,007	33,914
90	Duluth, Minn.	101,463	98,917	78,466	52,969	33,115	3,483
91	Tampa, Fla.	101,161	51,608	37,782	15,839	5,532	720
92	Gary, Ind.	100,426	55,378	16,802	----------	----------	----------
93	Lowell, Mass.	100,234	112,759	106,294	94,969	77,696	59,475

[1] Not returned separately.

Digitized by Google

100,000 Inhabitants or More: 1790 to 1930—Continued

1870	1860	1850	1840	1830	1820	1810	1800	1790	
									57
									58
12,854	8,236								59
33,579	19,586								60
12,733									61
19,229	14,620	14,326	10,920	9,814	8,478	9,193	6,926	2,959	62
6,912	2,118	1,045							63
69,422	62,367	50,763	33,721	24,209	12,630	10,762	5,349	3,198	64
22,874	17,228	6,461	4,035	3,925	3,942	3,002			65
									66
6,093									67
20,045	14,358	9,479	3,371						68
19,646	9,419	5,858	3,412	1,465	685	394	81		69
									70
26,766	14,026	11,624	6,738	4,158	1,594	1,296			71
17,718	(9)	4,282							72
20,832	11,567								73
39,634	26,060	15,215	8,409	6,072	3,295	2,323	2,453	2,115	74
21,320	22,300	16,443	12,087	7,592	3,947	5,651	4,361	3,313	75
33,930	23,162	15,743	8,410	5,856	4,332	(9)	2,386		76
									77
									78
									79
30,841	21,258	13,979	8,367						80
8,682	(9)	2,076							81
22,849	14,045	5,095	1,467						82
8,660	4,041	2,603	(9)	1,257					83
7,206	3,832	1,652							84
14,685	8,025	3,540							85
									86
28,233	19,083	14,257	9,367	6,138	4,515	4,087	2,887	2,291	87
21,830	11,484	3,235							88
28,804	22,529	17,565	12,782	8,323	2,972				89
3,131	80								90
796									91
									92
40,928	36,827	33,383	20,796	6,474					93

TABLE 12.—POPULATION OF CITIES AND OTHER URBAN PLACES HAVING, IN 1930, 25,000 INHABITANTS OR MORE: 1900 TO 1930

[Besides the cities, there are included in this table a small number of places not having a regular municipal incorporation, which are classified as urban for 1930; these are listed in the table with their proper designations, as townships, towns, etc. Except as explained in footnotes, population shown for each census year does not include that of territory subsequently annexed. A minus sign (−) denotes decrease]

CITY OR OTHER URBAN PLACE	POPULATION				INCREASE			
					1920 to 1930		1910 to 1920	1900 to 1910
	1930	1920	1910	1900	Number	Per cent	Per cent	Per cent
ALABAMA								
Birmingham	259,678	178,806	132,685	38,415	80,872	45.2	34.8	245.4
Mobile	68,202	60,777	51,521	38,469	7,425	12.2	18.0	33.9
Montgomery	66,079	43,464	38,136	30,346	22,615	52.0	14.0	25.7
ARIZONA								
Phoenix	48,118	29,053	11,134	5,544	19,065	65.6	160.9	100.8
Tucson	32,506	20,292	13,193	7,531	12,214	60.2	53.8	75.2
ARKANSAS								
Fort Smith	31,429	28,870	23,975	11,587	2,559	8.9	20.4	106.9
Little Rock	81,679	65,142	45,941	38,307	16,537	25.4	41.8	19.9
Texarkana	[1] 10,784	8,257	5,655	4,914	2,507	30.4	46.0	15.1
CALIFORNIA								
Alameda	36,033	28,806	23,383	16,464	6,227	21.6	23.2	42.0
Alhambra	29,472	9,090	5,021	------	20,376	224.0	81.2	------
Bakersfield	26,015	18,638	12,727	4,836	7,377	39.6	46.4	163.2
Belvedere township*	33,023	6,339	2,621	------	26,684	420.9	141.9	------
Berkeley	82,109	56,036	40,434	13,214	26,073	46.5	38.6	206.0
Fresno	52,513	45,086	24,892	12,470	7,427	16.5	81.1	99.6
Glendale	62,736	13,536	2,746	------	49,200	363.5	392.9	------
Long Beach	142,032	55,593	17,809	2,252	86,439	155.5	212.2	690.8
Los Angeles	1,238,048	576,673	319,198	102,479	661,375	114.7	80.7	211.5
Oakland	284,063	216,261	150,174	66,960	67,802	31.4	44.0	124.3
Pasadena	76,086	45,354	30,291	9,117	30,732	67.8	49.7	232.2
Riverside	29,696	19,341	15,212	7,973	10,355	53.5	27.1	90.8
Sacramento	93,750	65,908	44,696	29,282	27,842	42.2	47.5	52.6
San Bernardino	37,481	18,721	12,779	6,150	18,760	100.2	46.5	107.8
San Diego	147,995	74,361	39,578	17,700	73,634	99.0	87.9	123.6
San Francisco	634,394	506,676	416,912	342,782	127,718	25.2	21.5	21.6
San Jose	57,654	39,642	28,946	21,500	18,009	45.4	37.0	34.6
Santa Ana	30,322	15,485	8,429	4,933	14,837	95.8	83.7	70.9
Santa Barbara	33,613	19,441	11,659	6,587	14,172	72.9	66.7	77.0
Santa Monica	37,146	15,252	7,847	3,057	21,894	143.5	94.4	156.7
Stockton	47,963	40,296	23,253	17,506	7,667	19.0	73.3	32.8
COLORADO								
Colorado Springs[2]	33,237	30,105	29,078	21,085	3,132	10.4	3.5	37.9
Denver	287,861	256,491	213,381	133,859	31,370	12.2	20.2	59.4
Pueblo	50,098	43,050	41,747	28,157	7,046	16.4	3.1	48.3
CONNECTICUT								
Bridgeport	146,716	143,555	102,054	70,996	3,161	2.2	40.7	43.7
Bristol	28,461	20,620	9,927	6,268	7,841	38.0	116.4	52.0
Hartford	164,072	138,036	98,915	79,850	25,036	18.1	39.6	23.9
Meriden	38,481	29,867	27,265	24,296	8,614	28.8	9.5	12.2
New Britain	68,128	59,316	43,916	25,998	8,812	14.9	35.1	68.9
New Haven	162,655	162,537	133,605	108,027	118	0.1	21.7	23.7
New London	29,640	25,688	19,659	17,548	3,952	15.4	30.7	12.0
Norwalk[3]	36,019	27,743	6,964	6,126	8,276	29.8	299.0	13.5
Stamford	46,346	35,096	25,138	15,997	11,250	32.1	39.6	57.1
Torrington	26,040	20,623	15,483	8,360	5,417	26.3	33.2	85.2
Waterbury	99,902	91,715	73,141	45,859	8,187	8.9	25.4	59.5
West Haven town*	25,808	------	------	------	------	------	------	------

* Classified as urban under special rule. See p. 7.

[1] The inclusion of Texarkana in places of 25,000 or more is based upon the combined population (27,366 in 1930) of Texarkana, Ark., and Texarkana, Tex.

[2] Colorado City and Colorado Springs city consolidated between 1910 and 1920. Combined population: 1910, 33,411; 1900, 24,999.

[3] Norwalk and South Norwalk cities consolidated and made coextensive with Norwalk town between 1910 and 1920. Population of town: 1910, 24,211; 1900, 19,932.

Digitized by Google

TABLE 12.—POPULATION OF CITIES AND OTHER URBAN PLACES HAVING, IN 1930, 25,000 INHABITANTS OR MORE: 1900 TO 1930—Continued

[A minus sign (−) denotes decrease]

CITY OR OTHER URBAN PLACE	POPULATION				INCREASE			
					1920 to 1930		1910 to 1920	1900 to 1910
	1930	1920	1910	1900	Number	Per cent	Per cent	Per cent
DELAWARE								
Wilmington	106,597	110,168	87,411	76,508	−3,571	−3.2	26.0	14.3
DISTRICT OF COLUMBIA								
Washington	486,869	437,571	331,069	278,718	49,298	11.3	32.2	18.8
FLORIDA								
Jacksonville	129,549	91,558	57,699	28,429	37,991	41.5	58.7	103.0
Miami	110,637	29,571	5,471	1,681	81,066	274.1	440.5	225.5
Orlando	27,330	9,282	3,894	2,481	18,048	194.4	138.4	57.0
Pensacola	31,579	31,035	22,982	17,747	544	1.8	35.0	29.5
St. Petersburg	40,425	14,237	4,127	1,575	26,188	183.9	245.0	162.0
Tampa	101,161	51,608	37,782	15,839	49,553	96.0	36.6	138.5
West Palm Beach	26,610	8,659	1,743	534	17,951	207.3	396.8	209.0
GEORGIA								
Atlanta[4]	270,366	200,616	154,839	89,872	69,750	34.8	29.6	72.3
Augusta	60,342	52,548	41,040	39,441	7,794	14.8	28.0	4.1
Columbus	43,131	31,125	20,554	17,614	12,006	38.6	51.4	16.7
Macon[5]	53,829	52,995	40,665	23,272	834	1.6	30.3	74.7
Savannah	85,024	83,252	65,064	54,244	1,772	2.1	28.0	19.9
ILLINOIS								
Alton	30,151	24,682	17,528	14,210	5,469	22.2	40.8	23.3
Aurora	46,589	36,397	29,807	24,147	10,192	28.0	22.1	23.4
Belleville	28,425	24,823	21,122	17,484	3,602	14.5	17.5	20.8
Berwyn	47,027	14,150	5,841	------	32,877	232.3	142.3	------
Bloomington	30,930	28,725	25,768	23,286	2,205	7.7	11.5	10.7
Chicago	3,376,438	2,701,705	2,185,283	1,698,575	674,733	25.0	23.6	28.7
Cicero	66,602	44,995	14,557	16,310	21,607	48.0	209.1	−10.7
Danville	36,765	33,776	27,871	16,354	2,989	8.8	21.2	70.4
Decatur	57,510	43,818	31,140	20,754	13,692	31.2	40.7	50.0
East St. Louis	74,347	66,767	58,547	29,655	7,580	11.4	14.0	97.4
Elgin	35,929	27,454	25,976	22,433	8,475	30.9	5.7	15.8
Evanston	63,338	37,234	24,978	19,259	26,104	70.1	49.1	29.7
Galesburg	28,830	23,834	22,089	18,607	4,996	21.0	7.9	18.7
Granite City	25,130	14,757	9,903	3,122	10,373	70.3	49.0	217.2
Joliet	42,993	38,442	34,670	29,353	4,551	11.8	10.9	18.1
Maywood	25,829	12,072	8,033	4,592	13,757	114.0	50.3	77.3
Moline	32,236	30,734	24,199	17,248	1,502	4.9	27.0	40.3
Oak Park	63,982	39,858	19,444	------	24,124	60.5	105.0	------
Peoria	104,969	76,121	66,950	56,100	28,848	37.9	13.7	19.3
Quincy	39,241	35,978	36,587	36,252	3,263	9.1	−1.7	0.9
Rockford	85,864	65,651	45,401	31,051	20,213	30.8	44.6	46.2
Rock Island	37,953	35,177	24,336	19,493	2,776	7.9	44.6	24.8
Springfield	71,864	59,183	51,678	34,159	12,681	21.4	14.5	51.3
Waukegan	33,409	19,226	16,069	9,426	14,273	74.2	19.6	70.5

[4] An act of the Georgia State Legislature, approved Aug. 17, 1929, provides for the establishment of the "Municipality of 'Atlanta,'" including therein, in addition to the city of Atlanta, 5 other cities and 15 unincorporated communities. The act further provides that "for the purposes of this act only" these cities "shall be known as boroughs" but that it shall not be unlawful to refer to them as cities. The population of the "Municipality of 'Atlanta'" as thus defined, and of its constituent areas, is as follows:

Municipality of "Atlanta"	360,691
Atlanta city or borough	270,366
Avondale Estates city or borough	535
College Park city or borough	6,604
Decatur city or borough	13,276
East Point city or borough	9,512
Hapeville city or borough	4,224
Unincorporated communities, Nos. 1 to 15	56,174

[5] An act of the Georgia State Legislature, approved Aug. 23, 1929, provides for the establishment of the "Municipality of 'Macon,'" including therein, in addition to the city of Macon, one other city and three unincorporated communities. The act further provides that "for the purpose of this act only" these cities "shall be known as boroughs" but that it shall not be unlawful to refer to them as cities. The population of the "Municipality of 'Macon'" as thus defined, and of its constituent areas, is as follows:

Municipality of "Macon"	64,045
Macon city or borough	53,829
Payne city or borough	426
Unincorporated communities, Nos. 1 to 3	9,790

Digitized by Google

TABLE 12.—POPULATION OF CITIES AND OTHER URBAN PLACES HAVING, IN 1930, 25,000 INHABITANTS OR MORE: 1900 TO 1930—Continued

[A minus sign (−) denotes decrease]

CITY OR OTHER URBAN PLACE	POPULATION				INCREASE			
					1920 to 1930		1910 to 1920	1900 to 1910
	1930	1920	1910	1900	Number	Per cent	Per cent	Per cent
INDIANA								
Anderson	39,804	29,767	22,476	20,178	10,037	33.7	32.4	11.4
East Chicago	54,784	35,967	19,098	3,411	18,817	52.3	88.3	459.9
Elkhart	32,949	24,277	19,282	15,184	8,672	35.7	25.9	27.0
Evansville	102,249	85,264	69,647	59,007	16,985	19.9	22.4	18.0
Fort Wayne	114,946	86,549	63,933	45,115	28,397	32.8	35.4	41.7
Gary	100,426	55,378	16,802	.....	45,048	81.3	229.6	.....
Hammond	64,560	36,004	20,925	12,376	28,556	79.3	72.1	69.1
Indianapolis	364,161	314,194	233,650	169,164	49,967	15.9	34.5	38.1
Kokomo	32,843	30,067	17,010	10,699	2,776	9.2	76.8	60.3
Lafayette	26,240	22,486	20,081	18,116	3,754	16.7	12.0	10.8
Michigan City	26,735	19,457	19,027	14,850	7,278	37.4	2.3	28.1
Mishawaka	25,630	15,195	11,886	5,560	13,435	88.4	27.8	113.8
Muncie	46,548	36,524	24,005	20,942	10,024	27.4	52.2	14.6
New Albany	25,819	22,992	20,629	20,628	2,827	12.3	11.5	(*)
Richmond	32,493	26,765	22,324	18,226	5,728	21.4	19.9	22.5
South Bend	104,193	70,983	53,684	35,999	33,210	46.8	32.2	49.1
Terre Haute	62,810	66,083	58,157	36,673	−3,273	−5.0	13.6	58.6
IOWA								
Burlington	26,755	24,057	24,324	23,291	2,698	11.2	−1.1	4.8
Cedar Rapids	56,097	45,566	32,811	25,656	10,531	23.1	38.9	27.9
Clinton	25,726	24,151	25,577	22,698	1,575	6.5	−5.6	12.7
Council Bluffs	42,048	36,162	29,292	25,802	5,886	16.3	23.6	13.5
Davenport	60,751	56,727	43,028	35,254	4,024	7.1	31.8	22.1
Des Moines	142,559	126,468	86,368	62,139	16,091	12.7	46.4	39.0
Dubuque	41,679	39,141	38,494	36,297	2,538	6.5	1.7	6.1
Ottumwa	28,075	23,003	22,012	18,197	5,072	22.0	4.5	21.0
Sioux City	79,183	71,227	47,828	33,111	7,956	11.2	48.9	44.4
Waterloo	46,191	36,230	26,493	12,580	9,961	27.5	35.7	112.2
KANSAS								
Hutchinson	27,085	23,298	16,364	9,379	3,787	16.[illegible]	42.4	74.5
Kansas City	121,857	101,177	82,331	51,418	20,680	20.4	22.9	60.1
Topeka	64,120	50,022	43,684	33,608	14,098	28.2	14.5	30.0
Wichita	111,110	72,217	52,450	24,671	38,893	53.9	37.7	112.6
KENTUCKY								
Ashland	29,074	14,729	8,688	6,800	14,345	97.4	69.5	27.8
Covington	65,252	57,121	53,270	42,938	8,131	14.2	7.2	24.1
Lexington	45,736	41,534	35,099	26,369	4,202	10.1	18.3	33.1
Louisville	307,745	234,891	223,928	204,731	72,854	31.0	4.9	9.4
Newport	29,744	29,317	30,309	28,301	427	1.5	−3.3	7.1
Paducah	33,541	24,735	22,760	19,446	8,806	35.6	8.7	17.0
LOUISIANA								
Baton Rouge	30,729	21,782	14,897	11,269	8,947	41.1	46.2	32.2
Monroe	26,028	12,675	10,209	5,428	13,353	105.3	24.2	88.1
New Orleans	458,762	387,219	339,075	287,104	71,543	18.5	14.2	18.1
Shreveport	76,655	43,874	28,015	16,013	32,781	74.7	56.6	75.0
MAINE								
Bangor	28,749	25,978	24,803	21,850	2,771	10.7	4.7	13.5
Lewiston	34,948	31,791	26,247	23,761	3,157	9.9	21.1	10.5
Portland	70,810	69,272	58,571	50,145	1,538	2.2	18.3	16.8
MARYLAND								
Baltimore	804,874	733,826	558,485	508,957	71,048	9.7	31.4	9.7
Cumberland	37,747	29,837	21,839	17,128	7,910	26.5	36.6	27.5
Hagerstown	30,861	28,064	16,507	13,591	2,797	10.0	70.0	21.5

* Less than one-tenth of 1 per cent.

Digitized by Google

Table 12.—Population of Cities and Other Urban Places Having, in 1930, 25,000 Inhabitants or More: 1900 to 1930—Continued

[A minus sign (−) denotes decrease]

City or other urban place	Population				Increase			
					1920 to 1930		1910 to 1920	1900 to 1910
	1930	1920	1910	1900	Number	Per cent	Per cent	Per cent
MASSACHUSETTS								
Arlington town*	36,094	18,605	11,187	8,603	17,429	93.4	66.8	30.0
Beverly	25,086	22,561	18,650	13,884	2,525	11.2	21.0	34.3
Boston†	781,188	748,060	670,585	560,892	33,128	4.4	11.6	19.6
Brockton	63,797	66,254	56,878	40,063	−2,457	−3.7	16.5	42.0
Brookline town*	47,490	37,748	27,792	19,935	9,742	25.8	35.8	39.4
Cambridge	113,643	109,694	104,839	91,886	3,949	3.6	4.6	14.1
Chelsea	45,816	43,184	32,452	34,072	2,632	6.1	33.1	−4.8
Chicopee	43,930	36,214	25,401	19,167	7,716	21.3	42.6	32.5
Everett	48,424	40,120	33,484	24,336	8,304	20.7	19.8	37.6
Fall River	115,274	120,485	119,295	104,863	−5,211	−4.3	1.0	13.8
Fitchburg	40,692	41,029	37,826	31,531	−337	−0.8	8.5	20.0
Haverhill	48,710	53,884	44,115	37,175	−5,174	−9.6	22.1	18.7
Holyoke	56,537	60,203	57,730	45,712	−3,666	−6.1	4.3	26.3
Lawrence	85,068	94,270	85,892	62,559	−9,202	−9.8	9.8	37.3
Lowell	100,234	112,759	106,294	94,969	−12,525	−11.1	6.1	11.9
Lynn	102,320	99,148	89,336	68,513	3,172	3.2	11.0	30.4
Malden	58,036	49,103	44,404	33,664	8,933	18.2	10.6	31.9
Medford	59,714	39,038	23,150	18,244	20,676	53.0	68.6	26.9
New Bedford	112,597	121,217	96,652	62,442	−8,620	−7.1	25.4	54.8
Newton	65,276	46,054	39,806	33,587	19,222	41.7	15.7	18.5
Pittsfield	49,677	41,763	32,121	21,766	7,914	18.9	30.0	47.6
Quincy	71,983	47,876	32,642	23,899	24,107	50.4	46.7	36.6
Revere	35,680	28,823	18,219	10,395	6,857	23.8	58.2	75.3
Salem	43,353	42,529	43,697	35,956	824	1.9	−2.7	21.5
Somerville	103,908	93,091	77,236	61,643	10,817	11.6	20.5	25.3
Springfield	149,900	129,614	88,926	62,059	20,286	15.7	45.8	43.3
Taunton	37,355	37,137	34,259	31,036	218	0.6	8.4	10.4
Waltham	39,247	30,915	27,834	23,481	8,332	27.0	11.1	18.5
Watertown town*	34,913	21,457	12,875	9,706	13,456	62.7	66.7	32.6
Worcester	195,311	179,754	145,986	118,421	15,557	8.7	23.1	23.3
MICHIGAN								
Ann Arbor	26,944	19,516	14,817	14,509	7,428	38.1	31.7	2.1
Battle Creek	43,573	36,164	25,267	18,563	7,409	20.5	43.1	36.1
Bay City	47,355	47,554	45,166	27,628	−199	−0.4	5.3	63.5
Dearborn	50,358	2,470	911	844	47,888	1,938.8	171.1	7.9
Detroit	1,568,662	993,678	465,766	285,704	574,984	57.9	113.3	63.0
Flint	156,492	91,599	38,550	13,103	64,893	70.8	137.8	194.2
Grand Rapids	168,592	137,634	112,571	87,565	30,958	22.5	22.3	28.6
Hamtramck	56,268	48,615	3,559	.....	7,653	15.7	1,266.0	.....
Highland Park	52,959	46,499	4,120	427	6,460	13.9	1,028.6	864.9
Jackson	55,187	48,374	31,433	25,180	6,813	14.1	53.9	24.8
Kalamazoo	54,786	48,487	39,437	24,404	6,299	13.0	22.9	61.6
Lansing	78,397	57,327	31,229	16,485	21,070	36.8	83.6	89.4
Muskegon	41,390	36,570	24,062	20,818	4,820	13.2	52.0	15.6
Pontiac	64,928	34,273	14,532	9,760	30,655	89.4	135.8	48.8
Port Huron	31,361	25,944	18,863	19,158	5,417	20.9	37.5	−1.5
Saginaw	80,715	61,903	50,510	42,345	18,812	30.4	22.6	19.3
Wyandotte	28,368	13,851	8,287	5,183	14,517	104.8	67.1	59.9
MINNESOTA								
Duluth	101,463	98,917	78,466	52,969	2,546	2.6	26.1	48.1
Minneapolis	464,356	380,582	301,408	202,718	83,774	22.0	26.3	48.7
St. Paul	271,606	234,698	214,744	163,065	36,908	15.7	9.3	31.7
MISSISSIPPI								
Jackson	48,282	22,817	21,262	7,816	25,465	111.6	7.3	172.0
Meridian	31,954	23,399	23,285	14,050	8,555	36.6	0.5	65.7
MISSOURI								
Joplin	33,454	29,902	32,073	26,023	3,552	11.9	−6.8	23.2
Kansas City	399,746	324,410	248,381	163,752	75,336	23.2	30.6	51.7
St. Joseph	80,935	77,939	77,403	102,979	2,996	3.8	0.7	−24.8
St. Louis	821,960	772,897	687,029	575,238	49,063	6.3	12.5	19.4
Springfield	57,527	39,631	35,201	23,267	17,896	45.2	12.6	51.3
University City	25,809	6,792	2,417	.....	19,017	280.0	181.0	.....

* Classified as urban under special rule. See p. 7.

† Hyde Park town annexed to Boston city between 1910 and 1920. Combined population: 1910, 686,092; 1900, 574,136.

Digitized by Google

TABLE 12.—POPULATION OF CITIES AND OTHER URBAN PLACES HAVING, IN 1930, 25,000 INHABITANTS OR MORE: 1900 TO 1930—Continued

[A minus sign (−) denotes decrease]

CITY OR OTHER URBAN PLACE	POPULATION				INCREASE			
					1920 to 1930		1910 to 1920	1900 to 1910
	1930	1920	1910	1900	Number	Per cent	Per cent	Per cent
MONTANA								
Butte	39,532	41,611	39,165	30,470	−2,079	−5.0	6.2	28.5
Great Falls	28,822	24,121	13,948	14,930	4,701	19.5	72.9	−6.6
NEBRASKA								
Lincoln	75,933	54,948	43,973	40,169	20,985	38.2	25.0	9.5
Omaha [1]	214,006	191,601	124,096	102,555	22,405	11.7	54.4	21.0
NEW HAMPSHIRE								
Concord	25,228	22,167	21,497	19,632	3,061	13.8	3.1	9.5
Manchester	76,834	78,384	70,063	56,987	−1,550	−2.0	11.9	22.9
Nashua	31,463	28,379	26,005	23,898	3,084	10.9	9.1	8.8
NEW JERSEY								
Atlantic City	66,198	50,707	46,150	27,838	15,491	30.6	9.9	65.8
Bayonne	88,979	76,754	55,545	32,722	12,225	15.9	38.2	69.7
Belleville	26,974	15,660			11,314	72.2		
Bloomfield	38,077	22,019	15,070	9,668	16,058	72.9	46.1	55.9
Camden	118,700	116,309	94,538	75,935	2,391	2.1	23.0	24.5
Clifton	46,875	26,470			20,405	77.1		
East Orange	68,020	50,710	34,371	21,567	17,310	34.1	47.5	59.8
Elizabeth	114,589	95,783	73,409	52,130	18,806	19.6	30.5	40.8
Garfield	29,739	19,381	10,213	3,504	10,358	53.4	89.8	191.5
Hoboken	59,261	68,166	70,324	59,364	−8,905	−13.1	−3.1	18.5
Irvington	56,733	25,480	11,877	5,255	31,253	122.7	114.5	126.0
Jersey City	316,715	298,103	267,779	206,433	18,612	6.2	11.3	29.7
Kearny	40,716	26,724	18,669	10,896	13,992	52.4	43.2	71.2
Montclair	42,017	28,810	21,550	13,902	13,207	45.8	33.7	54.3
Newark	442,337	414,524	347,469	246,070	27,813	6.7	19.3	41.2
New Brunswick	34,555	32,779	23,388	20,006	1,776	5.4	40.2	16.9
North Bergen township [2]	40,714	23,344	15,672	9,218	17,370	74.4	49.0	70.0
Orange	35,399	33,268	29,630	24,141	2,131	6.4	12.3	22.7
Passaic	62,959	63,841	54,773	27,777	−882	−1.4	16.6	97.2
Paterson	138,513	135,875	125,600	105,171	2,638	1.9	8.2	19.4
Perth Amboy	43,516	41,707	32,121	17,699	1,809	4.3	29.8	81.5
Plainfield	34,422	27,700	20,550	15,369	6,722	24.3	34.8	33.7
Trenton	123,356	119,289	96,815	73,307	4,067	3.4	23.2	32.1
Union City [3]	58,679	20,651	21,023	15,187	38,028	184.0	−1.8	38.4
West New York	37,197	29,926	13,960	5,267	7,181	24.0	120.7	157.5
Woodbridge township [2]	25,206	13,423	8,948	7,631	11,843	88.2	50.0	17.3
NEW MEXICO								
Albuquerque	26,570	15,157	11,020	6,238	11,413	75.3	37.5	76.7
NEW YORK								
Albany	127,412	113,344	100,253	94,151	14,068	12.4	13.1	6.5
Amsterdam	34,817	33,524	31,267	20,929	1,293	3.9	7.2	49.4
Auburn	36,672	36,192	34,668	30,345	460	1.3	4.4	14.2
Binghamton	76,662	66,890	48,443	39,647	9,862	14.8	37.9	22.2
Buffalo	573,076	506,775	423,715	352,387	66,301	13.1	19.6	20.2
Elmira	47,397	45,393	37,176	35,672	2,004	4.4	22.1	4.2
Jamestown	45,155	38,917	31,297	22,892	6,238	16.0	24.3	36.7
Kingston	28,088	26,688	25,908	24,535	1,400	5.2	3.0	5.6
Mount Vernon	61,499	42,726	30,919	21,228	18,773	43.9	38.2	45.7
Newburgh	31,275	30,366	27,805	24,943	909	3.0	9.2	11.5
New Rochelle	54,000	36,213	28,867	14,720	17,787	49.1	25.4	96.1
New York	6,930,446	5,620,048	4,766,883	3,437,202	1,310,398	23.3	17.9	38.7
Bronx Borough	1,265,258	732,016	430,980	200,507	533,242	72.8	69.8	114.9
Brooklyn Borough	2,560,401	2,018,356	1,634,351	1,166,582	542,045	26.9	23.5	40.1
Manhattan Borough	1,867,312	2,284,103	2,331,542	1,850,093	−416,791	−18.2	−2.0	26.0
Queens Borough	1,079,129	469,042	284,041	152,999	610,087	130.1	65.1	85.6
Richmond Borough	158,346	116,531	85,969	67,021	41,815	35.9	35.6	28.3

[2] Classified as urban under special rule. See p. 7.

[1] Omaha and South Omaha cities consolidated between 1910 and 1920. Combined population: 1910, 150,355; 1900, 128,556.

[3] Union and West Hoboken towns consolidated as Union City in 1925. Combined population: 1920, 60,725; 1910, 56,426; 1900, 38,281.

Digitized by Google

TABLE 12.—POPULATION OF CITIES AND OTHER URBAN PLACES HAVING, IN 1930, 25,000 INHABITANTS OR MORE: 1900 TO 1930—Continued

[A minus sign (−) denotes decrease]

CITY OR OTHER URBAN PLACE	POPULATION				INCREASE			
					1920 to 1930		1910 to 1920	1900 to 1910
	1930	1920	1910	1900	Number	Per cent	Per cent	Per cent
NEW YORK—continued								
Niagara Falls	75,460	50,760	30,445	19,457	24,700	48.7	66.7	56.5
Poughkeepsie	40,288	35,000	27,936	24,029	5,288	15.1	25.3	16.3
Rochester	328,132	295,750	218,149	162,608	32,382	10.9	35.6	34.2
Rome	32,338	26,341	20,497	15,343	5,997	22.8	28.5	33.6
Schenectady	95,692	88,723	72,826	31,682	6,969	7.9	21.8	129.8
Syracuse	209,326	171,717	137,249	108,374	37,609	21.9	25.1	26.6
Troy	72,763	71,996	76,813	60,651	767	1.1	−6.3	26.6
Utica	101,740	94,156	74,419	56,383	7,584	8.1	26.5	32.0
Watertown	32,205	31,285	26,730	21,696	920	2.9	17.0	23.2
White Plains	35,830	21,031	15,949	7,899	14,799	70.4	31.9	101.9
Yonkers	134,646	100,176	79,803	47,931	34,470	34.4	25.5	66.5
NORTH CAROLINA								
Asheville	50,193	28,504	18,762	14,694	21,689	76.1	51.9	27.7
Charlotte	82,675	46,338	34,014	18,091	36,337	78.4	36.2	88.0
Durham	52,037	21,719	18,241	6,679	30,318	139.6	19.1	173.1
Greensboro	53,569	19,861	15,895	10,035	33,708	169.7	25.0	58.4
High Point	30,745	14,302	9,525	4,163	22,443	156.8	50.2	128.8
Raleigh	37,379	24,418	19,218	13,643	12,961	53.1	27.1	40.9
Wilmington	32,270	33,372	25,748	20,976	−1,102	−3.3	29.6	22.7
Winston-Salem [10]	75,274	48,395	22,700	13,650	26,879	55.5	113.2	66.3
NORTH DAKOTA								
Fargo	28,619	21,961	14,331	9,589	6,658	30.3	53.2	49.5
OHIO								
Akron	255,040	208,435	69,067	42,728	46,605	22.4	201.8	61.6
Canton	104,906	87,091	50,217	30,667	17,815	20.5	73.4	63.7
Cincinnati	451,160	401,247	363,591	325,902	49,913	12.4	10.4	11.6
Cleveland	900,429	796,841	560,663	381,768	103,588	13.0	42.1	46.9
Cleveland Heights	50,945	15,236	2,955	----------	35,709	234.4	415.6	-------
Columbus	290,564	237,031	181,511	125,560	53,533	22.6	30.6	44.6
Dayton	200,982	152,559	116,577	85,333	48,423	31.7	30.9	36.8
East Cleveland	39,667	27,292	9,179	2,757	12,375	45.3	197.3	232.9
Elyria	25,633	20,474	14,825	8,701	5,159	25.2	38.1	68.6
Hamilton	52,176	39,675	35,279	23,914	12,501	31.5	12.5	47.5
Lakewood	70,509	41,732	15,181	3,355	28,777	69.0	174.9	352.5
Lima	42,287	41,326	30,508	21,723	961	2.3	35.5	40.4
Lorain	44,512	37,295	28,883	16,028	7,217	19.4	29.1	80.2
Mansfield	33,525	27,824	20,768	17,640	5,701	20.5	34.0	17.7
Marion	31,084	27,891	18,232	11,862	3,193	11.4	53.0	53.7
Massillon	26,400	17,428	13,879	11,944	8,972	51.5	25.6	16.2
Middletown	29,202	23,594	13,152	9,215	6,398	27.1	79.4	42.7
Newark	30,596	26,718	25,404	18,157	3,878	14.5	5.2	39.9
Norwood	33,411	24,966	16,185	6,480	8,445	33.8	54.3	149.8
Portsmouth	42,560	33,011	23,481	17,870	9,549	28.9	40.6	31.4
Springfield	68,743	60,840	46,921	38,253	7,903	13.0	29.7	22.7
Steubenville	35,422	28,508	22,391	14,349	6,914	24.3	27.3	56.0
Toledo	290,718	243,164	168,497	131,822	47,554	19.6	44.3	27.8
Warren	41,062	27,050	11,081	8,529	14,012	51.8	144.1	29.9
Youngstown	170,002	132,358	79,066	44,885	37,644	28.4	67.4	76.2
Zanesville	36,440	29,569	28,026	23,538	6,871	23.2	5.5	19.1
OKLAHOMA								
Enid	26,399	16,576	13,799	3,444	9,823	59.3	20.1	300.7
Muskogee	32,026	30,277	25,278	4,254	1,749	5.8	19.8	494.2
Oklahoma City	185,389	91,295	64,205	10,037	94,094	103.1	42.2	539.7
Tulsa	141,258	72,075	18,182	1,390	69,183	96.0	296.4	1,208.1
OREGON								
Portland	301,815	258,288	207,214	90,426	43,527	16.9	24.6	129.2
Salem	26,266	17,679	14,094	4,258	8,587	48.6	25.4	231.0

[10] Winston city and Salem town consolidated as Winston-Salem between 1910 and 1920. Figures shown for 1910 and 1900 represent combined population of Winston and Salem.

Digitized by Google

TABLE 12.—POPULATION OF CITIES AND OTHER URBAN PLACES HAVING, IN 1930, 25,000 INHABITANTS OR MORE: 1900 TO 1930—Continued

[A minus sign (−) denotes decrease]

CITY OR OTHER URBAN PLACE	POPULATION				INCREASE			
					1920 to 1930		1910 to 1920	1900 to 1910
	1930	1920	1910	1900	Number	Per cent	Per cent	Per cent
PENNSYLVANIA								
Aliquippa [11]	27,116	2,931	1,743	620	24,185	825.1	68.2	181.1
Allentown	92,563	73,502	51,913	35,416	19,061	25.9	41.6	46.6
Altoona	82,054	60,331	52,127	38,973	21,723	36.0	15.7	33.8
Bethlehem [12]	57,892	50,358	12,837	7,293	7,534	15.0	292.3	76.0
Chester	59,164	58,030	38,537	33,988	1,134	2.0	50.6	13.4
Easton	34,468	33,813	28,523	25,238	655	1.9	18.5	13.0
Erie	115,967	93,372	66,525	52,733	22,595	24.2	40.4	26.2
Harrisburg	80,339	75,917	64,186	50,167	4,422	5.8	18.3	27.9
Hazleton	36,765	32,277	25,452	14,230	4,488	13.9	26.8	78.9
Johnstown	66,993	67,327	55,482	35,936	−334	−0.5	21.3	54.4
Lancaster	59,949	53,150	47,227	41,459	6,799	12.8	12.5	13.9
Lebanon	25,561	24,648	19,240	17,628	913	3.7	28.1	9.1
Lower Merion township*	35,166	23,806	17,671	13,271	11,300	47.3	35.1	33.2
McKeesport	54,632	46,781	42,694	34,227	7,851	16.8	9.6	24.7
Nanticoke	26,043	22,614	18,877	12,116	3,429	15.2	19.8	55.8
New Castle	48,674	44,938	36,280	28,339	3,736	8.3	23.9	28.0
Norristown	36,353	32,319	27,875	22,265	3,534	10.9	15.9	25.2
Philadelphia	1,950,961	1,823,779	1,549,008	1,293,697	127,182	7.0	17.7	19.7
Pittsburgh	669,817	588,343	533,905	[13] 451,512	81,474	13.8	10.2	18.2
Reading	111,171	107,784	96,071	78,961	3,387	3.1	12.2	21.7
Scranton	143,433	137,783	129,867	102,026	5,650	4.1	6.1	27.3
Sharon	25,908	21,747	15,270	8,956	4,161	19.1	42.4	71.3
Upper Darby township*	46,626	8,956	5,585	3,821	37,670	420.6	60.3	40.9
Wilkes-Barre	86,626	73,833	67,105	51,721	12,793	17.3	10.0	29.7
Wilkinsburg	29,639	24,403	18,924	11,886	5,236	21.5	29.0	59.2
Williamsport	45,729	36,198	31,860	28,757	9,531	26.3	13.6	10.8
York	55,254	47,512	44,750	33,708	7,742	16.3	6.2	32.8
RHODE ISLAND								
Central Falls	25,898	24,174	22,754	18,167	1,724	7.1	6.2	25.2
Cranston	42,911	29,407	21,107	13,343	13,504	45.9	39.3	58.2
East Providence town*	29,995	21,793	15,808	12,138	8,202	37.6	37.9	30.2
Newport	27,612	30,255	27,149	22,441	−2,643	−8.7	11.4	21.0
Pawtucket	77,149	64,248	51,622	39,231	12,901	20.1	24.5	31.6
Providence	252,981	237,595	224,326	176,597	15,386	6.5	5.9	27.8
Woonsocket	49,376	43,496	38,125	28,204	5,880	13.5	14.1	35.2
SOUTH CAROLINA								
Charleston	62,265	67,957	58,833	55,807	−5,692	−8.4	15.5	5.4
Columbia	51,581	37,524	26,319	21,108	14,057	37.5	42.6	24.7
Greenville	29,154	23,127	15,741	11,860	6,027	26.1	46.9	32.7
Spartanburg	28,723	22,638	17,517	11,395	6,085	26.9	29.2	53.7
SOUTH DAKOTA								
Sioux Falls	33,362	25,202	14,094	10,266	8,160	32.4	78.8	37.3
TENNESSEE								
Chattanooga	119,798	57,895	44,604	30,154	61,903	106.9	29.8	47.9
Johnson City	25,080	12,442	8,502	4,645	12,638	101.6	46.3	83.0
Knoxville	105,802	77,818	36,346	32,637	27,984	36.0	114.1	11.4
Memphis	253,143	162,351	131,105	102,320	90,792	55.9	23.8	28.1
Nashville	153,866	118,342	110,364	80,865	35,524	30.0	7.2	36.5
TEXAS								
Amarillo	43,132	15,494	9,957	1,442	27,638	178.4	55.6	590.5
Austin	53,120	34,876	29,860	22,258	18,244	52.3	16.8	34.2
Beaumont	57,732	40,422	20,640	9,427	17,310	42.8	95.8	118.9
Corpus Christi	27,741	10,522	8,222	4,703	17,219	163.6	28.0	74.8

* Classified as urban under special rule. See p. 7.

[11] Aliquippa and Woodlawn boroughs consolidated as Aliquippa borough in 1928. Combined population: 1920, 15,426; 1910, 3,139.

[12] South Bethlehem borough and Bethlehem borough consolidated and incorporated as Bethlehem city between 1910 and 1920. Combined population: 1910, 32,810; 1900, 23,999.

[13] Includes population of Allegheny, 129,896.

Digitized by Google

TABLE 12.—POPULATION OF CITIES AND OTHER URBAN PLACES HAVING, IN 1930, 25,000 INHABITANTS OR MORE: 1900 to 1930—Continued

[A minus sign (−) denotes decrease]

CITY OR OTHER URBAN PLACE	POPULATION				INCREASE			
					1920 to 1930		1910 to 1920	1900 to 1910
	1930	1920	1910	1900	Number	Per cent	Per cent	Per cent
TEXAS—continued								
Dallas	260,475	158,976	92,104	42,638	101,499	63.8	72.6	116.0
El Paso	102,421	77,560	39,279	15,906	24,861	32.1	97.5	146.9
Fort Worth	163,447	106,482	73,312	26,688	56,965	53.5	45.2	174.7
Galveston	52,938	44,255	36,981	37,789	8,683	19.6	19.7	−2.1
Houston	292,352	138,276	78,800	44,633	154,076	111.4	75.5	76.6
Laredo	32,618	22,710	14,855	13,429	9,908	43.6	52.9	10.6
Port Arthur	50,902	22,251	7,663	900	28,651	128.8	190.4	751.4
San Angelo	25,308	10,050	10,321	.....	15,258	151.8	−2.6	.....
San Antonio	231,542	161,379	96,614	53,321	70,163	43.5	67.0	81.2
Texarkana	[14] 16,602	11,480	9,790	5,256	5,122	44.6	17.3	86.3
Waco	52,848	38,500	26,425	20,686	14,348	37.3	45.7	27.7
Wichita Falls	43,690	40,079	8,200	2,480	3,611	9.0	388.8	230.6
UTAH								
Ogden	40,272	32,804	25,580	16,313	7,468	22.8	28.2	56.8
Salt Lake City	140,267	118,110	92,777	53,531	22,157	18.8	27.3	73.3
VIRGINIA								
Lynchburg	40,661	30,070	29,494	18,891	10,591	35.2	2.0	56.1
Newport News	34,417	35,596	20,205	19,635	−1,179	−3.3	76.2	2.9
Norfolk	129,710	115,777	67,452	46,624	13,933	12.0	71.6	44.7
Petersburg	28,564	31,012	24,127	21,810	−2,448	−7.9	28.5	10.6
Portsmouth	45,704	54,387	33,190	17,427	−8,683	−16.0	63.9	90.5
Richmond	182,929	171,667	127,628	85,050	11,262	6.6	34.5	50.1
Roanoke	69,206	50,842	34,874	21,495	18,364	36.1	45.8	62.2
WASHINGTON								
Bellingham	30,823	25,585	24,298	[15] 11,062	5,238	20.5	5.3	119.7
Everett	30,567	27,644	24,814	7,838	2,923	10.6	11.4	216.6
Seattle	365,583	315,312	237,194	80,671	50,271	15.9	32.9	194.0
Spokane	115,514	104,437	104,402	36,848	11,077	10.6	(6)	183.3
Tacoma	106,817	96,965	83,743	37,714	9,852	10.2	15.8	122.0
WEST VIRGINIA								
Charleston	60,408	39,608	22,906	11,099	20,800	52.5	72.2	107.2
Clarksburg	28,866	27,869	9,201	4,050	997	3.6	202.9	127.2
Huntington	75,572	50,177	31,161	11,923	25,395	50.6	61.0	161.4
Parkersburg	29,623	20,050	17,842	11,703	9,573	47.7	12.4	52.5
Wheeling	61,659	56,208	41,641	38,878	5,451	9.7	35.0	7.1
WISCONSIN								
Appleton	25,267	19,561	16,773	15,085	5,706	29.2	16.6	11.2
Eau Claire	26,287	20,906	18,310	17,517	5,381	25.7	14.2	4.5
Fond du Lac	26,449	23,427	18,797	15,110	3,022	12.9	24.6	24.4
Green Bay	37,415	31,017	25,236	18,684	6,398	20.6	22.9	35.1
Kenosha	50,262	40,472	21,371	11,606	9,790	24.2	89.4	84.1
La Crosse	39,614	30,421	30,417	28,895	9,193	30.2	(6)	5.3
Madison	57,899	38,378	25,531	19,164	19,521	50.9	50.3	33.2
Milwaukee	578,249	457,147	373,857	285,315	121,102	26.5	22.3	31.0
Oshkosh	40,108	33,162	33,062	28,284	6,946	20.9	0.3	16.9
Racine	67,542	58,593	38,002	29,102	8,949	15.3	54.2	30.6
Sheboygan	39,251	30,955	26,398	22,962	8,296	26.8	17.3	15.0
Superior	36,113	39,671	40,384	31,091	−3,558	−9.0	−1.8	29.9
West Allis	34,671	13,745	6,645	.....	20,926	152.2	106.8	.....

[6] Less than one-tenth of 1 per cent.
[14] The inclusion of Texarkana in places of 25,000 or more is based upon the combined population (27,366 in 1930) of Texarkana, Tex., and Texarkana, Ark.
[15] Population of Fairhaven and New Whatcom cities combined.

Digitized by Google

TABLE 13.—POPULATION OF CITIES AND OTHER URBAN PLACES HAVING, IN 1930, FROM 10,000 TO 25,000 INHABITANTS: 1930 AND 1920

[See headnote to Table 12]

CITY OR OTHER URBAN PLACE	1930	1920
ALABAMA		
Anniston	22,345	17,734
Bessemer	20,721	18,674
Decatur [1]	15,593	4,752
Dothan	16,046	10,034
Fairfield	11,059	5,003
Florence	11,729	10,529
Gadsden	24,042	14,737
Huntsville	11,554	8,018
Phenix City [2]	13,862	5,432
Selma	18,012	15,589
Tuscaloosa	20,659	11,096
ARKANSAS		
Blytheville	10,098	6,447
El Dorado	16,421	3,887
Hot Springs	20,238	11,695
Jonesboro	10,326	9,384
North Little Rock	19,418	14,048
Pine Bluff	20,760	19,280
CALIFORNIA		
Anaheim	10,995	5,526
Beverly Hills	17,429	674
Brawley	10,439	5,389
Burbank	16,662	2,913
Burlingame	13,270	4,107
Compton	12,516	1,478
Eureka	15,752	12,923
Fullerton	10,860	4,415
Gardena township *	15,969	6,331
Huntington Park	24,591	4,513
Inglewood	19,480	3,286
Modesto	13,842	9,241
Monrovia	10,800	5,480
Ontario	13,583	7,280
Palo Alto	13,652	5,900
Pomona	20,804	13,505
Redlands	14,177	9,571
Richmond	20,093	16,843
Salinas	10,263	4,308
San Buenaventura (Ventura)	11,603	4,156
San Leandro	11,455	5,703
San Mateo	13,444	5,979
Santa Cruz	14,395	10,917
Santa Rosa	10,636	8,758
South Gate	19,632	----------
South Pasadena	13,730	7,652
Vallejo	14,476	16,845
Whittier	14,822	7,997
COLORADO		
Boulder	11,223	11,006
Fort Collins	11,489	8,755
Grand Junction	10,247	8,665
Greeley	12,203	10,958
Trinidad	11,732	10,906
CONNECTICUT		
Ansonia	19,898	17,643
Danbury	22,261	18,943
Derby	10,788	11,238
East Hartford town *	17,125	11,648
Middletown	24,554	13,638
Naugatuck	14,315	15,051
Norwich	23,021	22,304
CONNECTICUT—continued		
Shelton	10,113	9,475
Stratford town *	19,212	12,347
Wallingford	11,170	9,648
West Hartford town *	24,941	8,854
Willimantic	12,102	12,330
FLORIDA		
Daytona Beach [3]	16,598	825
Gainesville	10,465	6,860
Key West	12,831	18,749
Lakeland	18,554	7,062
St. Augustine	12,111	6,192
Sanford	10,100	5,588
Tallahassee	10,700	5,627
GEORGIA		
Albany	14,507	11,555
Athens	18,192	16,748
Brunswick	14,022	14,413
Decatur	13,276	6,150
Griffin	10,321	8,240
La Grange	20,131	17,038
Rome	21,843	13,252
Thomasville	11,733	8,196
Valdosta	13,482	10,783
Waycross	15,510	18,068
IDAHO		
Boise	21,544	21,393
Pocatello	16,471	15,001
ILLINOIS		
Blue Island	16,534	11,424
Brookfield	10,035	3,589
Cairo	13,532	15,203
Calumet City	12,298	7,402
Canton	11,718	10,928
Centralia	12,583	12,491
Champaign	20,348	15,873
Chicago Heights	22,321	19,653
East Moline	10,107	8,675
Elmhurst	14,055	4,594
Elmwood Park	11,270	1,380
Forest Park	14,555	10,768
Freeport	22,045	19,669
Harrisburg	11,625	7,125
Harvey	16,374	9,216
Highland Park	12,203	6,167
Jacksonville	17,747	15,713
Kankakee	20,620	16,753
Kewanee	17,093	16,026
La Grange	10,103	6,525
La Salle	13,149	13,050
Lincoln	12,855	11,882
Mattoon	14,631	13,552
Melrose Park	10,741	7,147
Mount Vernon	12,375	9,815
Ottawa	15,094	10,816
Park Ridge	10,417	3,383
Pekin	16,129	12,086
Sterling	10,012	8,182
Streator	14,728	14,779
Urbana	13,060	10,244
West Frankfort	14,683	8,478
Wilmette	15,233	7,814
Winnetka	12,166	6,694

* Classified as urban under special rule. See p. 7.

[1] Albany and Decatur cities and Fairview town consolidated as Decatur city in 1927. Combined population in 1920, 12,772.

[2] Phenix and Girard cities consolidated as Phenix City in 1923. Combined population in 1920, 10,374.

[3] Daytona city and Daytona Beach and Seabreeze towns consolidated as Daytona Beach city in 1925. Combined population in 1920, 6,841.

Digitized by Google

TABLE 13.—POPULATION OF CITIES AND OTHER URBAN PLACES HAVING, IN 1930, FROM 10,000 TO 25,000 INHABITANTS: 1930 AND 1920—Continued

CITY OR OTHER URBAN PLACE	1930	1920
INDIANA		
Bedford	13,208	9,076
Bloomington	18,227	11,595
Connersville	12,795	9,901
Crawfordsville	10,355	10,139
Elwood	10,685	10,790
Frankfort	12,196	11,585
Goshen	10,397	9,525
Huntington	13,420	14,009
Jeffersonville	11,946	10,098
La Porte	15,755	15,158
Logansport	18,508	21,626
Marion	24,496	23,747
New Castle	14,027	14,458
Peru	12,730	12,410
Shelbyville	10,618	9,701
Vincennes	17,564	17,160
Whiting	10,880	10,145
IOWA		
Ames	10,261	6,270
Boone	11,586	12,451
Fort Dodge	21,805	19,347
Fort Madison	13,779	12,006
Iowa City	15,340	11,267
Keokuk	15,106	14,423
Marshalltown	17,373	15,731
Mason City	23,504	20,065
Muscatine	16,778	16,068
Newton	11,560	6,627
Oskaloosa	10,123	9,427
KANSAS		
Arkansas City	13,946	11,253
Atchison	13,024	12,630
Chanute	10,277	10,286
Coffeyville	16,198	13,452
Dodge City	10,009	5,001
El Dorado	10,311	10,995
Emporia	14,067	11,273
Fort Scott	10,760	10,693
Independence	12,782	11,920
Lawrence	13,726	12,456
Leavenworth	17,466	16,912
Manhattan	10,136	7,989
Newton	11,034	9,781
Parsons	14,903	16,028
Pittsburg	18,145	18,052
Salina	20,155	15,085
KENTUCKY		
Bowling Green	12,348	9,638
Fort Thomas	10,008	5,028
Frankfort	11,626	9,805
Henderson	11,668	12,169
Hopkinsville	10,746	9,096
Middlesborough	10,350	8,041
Owensboro	22,765	17,424
LOUISIANA		
Alexandria	23,025	17,510
Bogalusa	14,029	8,245
Lafayette	14,635	7,855
Lake Charles	15,791	13,088
MAINE		
Auburn	18,571	16,985
Augusta	17,198	14,114
Biddeford	17,633	18,098
South Portland	13,840	9,254
Waterville	15,454	13,351
Westbrook	10,807	9,453
MARYLAND		
Annapolis	12,531	11,214
Frederick	14,434	11,666
Salisbury	10,997	7,853
MASSACHUSETTS		
Adams town*	12,697	12,967
Amesbury town*	11,899	10,036
Athol town*	10,677	9,792
Attleboro	21,769	19,731
Belmont town*	21,748	10,749
Braintree town*	15,712	10,880
Clinton town*	12,817	12,979
Danvers town*	12,957	11,108
Dedham town*	15,136	10,792
Easthampton town*	11,323	11,201
Fairhaven town*	10,951	7,291
Framingham town*	22,210	17,033
Gardner	19,399	16,971
Gloucester	24,204	22,947
Greenfield town*	15,500	15,462
Leominster	21,810	19,744
Marlborough	15,587	15,028
Melrose	23,170	18,204
Methuen town*	21,009	15,189
Milford town*	14,741	13,471
Milton town*	16,439	9,382
Natick town*	13,589	10,007
Needham town*	10,845	7,012
Newburyport	15,084	15,618
North Adams	21,621	22,282
Northampton	24,381	21,951
North Attleborough town*	10,197	9,233
Norwood town*	15,049	12,627
Peabody	21,545	17,532
Plymouth town*	13,042	13,045
Saugus town*	14,700	10,874
Southbridge town*	14,264	14,245
Stoneham town*	10,060	7,873
Swampscott town*	10,346	8,101
Wakefield town*	16,318	13,025
Webster town*	12,902	13,258
Wellesley town*	11,439	6,224
Westfield	19,775	18,604
West Springfield town*	16,684	13,443
Weymouth town*	20,882	15,057
Winchester town*	12,719	10,485
Winthrop town*	16,852	15,456
Woburn	19,434	16,574
MICHIGAN		
Adrian	13,064	11,878
Alpena	12,166	11,101
Benton Harbor	15,434	12,253
Escanaba	12,716	4,394
Escanaba	14,524	13,103
Ferndale	20,855	2,640
Grosse Pointe Park	11,174	1,355
Holland	14,346	12,183
Iron Mountain	11,652	8,251
Ironwood	14,299	15,739
Lincoln Park	12,336	----
Marquette	14,763	12,718
Menominee	10,320	8,907
Monroe	18,110	11,573
Mount Clemens	13,407	9,488
Muskegon Heights	15,584	9,514
Niles	11,326	7,311
Owosso	14,496	12,575
River Rouge	17,314	9,822
Royal Oak	22,904	6,007
Sault Ste. Marie	13,755	12,096
Traverse City	12,539	10,925
Ypsilanti	10,148	7,413

* Classified as urban under special rule. See p. 7.

Digitized by Google

TABLE 13.—POPULATION OF CITIES AND OTHER URBAN PLACES HAVING, IN 1930, FROM 10,000 TO 25,000 INHABITANTS: 1930 AND 1920—Continued

CITY OR OTHER URBAN PLACE	1930	1920
MINNESOTA		
Albert Lea	10,169	8,056
Austin	12,276	10,118
Brainerd	10,221	9,591
Faribault	12,767	11,089
Hibbing	15,666	15,089
Mankato	14,038	12,469
Rochester	20,621	13,722
St. Cloud	21,000	15,873
South St. Paul	10,009	6,860
Virginia	11,963	14,022
Winona	20,850	19,143
MISSISSIPPI		
Biloxi	14,850	10,037
Clarksdale	10,043	7,552
Columbus	10,743	10,501
Greenville	14,807	11,560
Greenwood	11,123	7,793
Gulfport	12,547	8,157
Hattiesburg	18,601	13,270
Laurel	18,017	13,037
McComb	10,057	7,775
Natchez	13,422	12,608
Vicksburg	22,943	18,072
MISSOURI		
Cape Girardeau	16,227	10,252
Columbia	14,967	10,392
Hannibal	22,761	19,306
Independence	15,296	11,686
Jefferson City	21,596	14,490
Maplewood	12,657	7,431
Moberly	13,772	12,808
St. Charles	10,491	8,503
Sedalia	20,806	21,144
Webster Groves	16,487	9,474
MONTANA		
Anaconda	12,494	11,668
Billings	16,[illegible]	15,100
Helena	11,803	12,037
Missoula	14,657	12,668
NEBRASKA		
Beatrice	10,297	9,664
Fremont	11,407	9,592
Grand Island	18,041	18,947
Hastings	15,490	11,647
Norfolk	10,717	8,634
North Platte	12,061	10,466
NEVADA		
Reno	18,529	12,016
NEW HAMPSHIRE		
Berlin	20,018	16,104
Claremont town*	12,377	9,524
Dover	13,573	13,029
Keene	13,794	11,210
Laconia	12,471	10,897
Portsmouth	14,495	13,569
Rochester	10,209	9,673
NEW JERSEY		
Asbury Park	14,981	12,400
Bridgeton	15,699	14,323
Burlington	10,844	9,049
NEW JERSEY—continued		
Carteret	13,339	11,047
Cliffside Park	15,267	5,709
Collingswood	12,723	8,714
Cranford township*	11,126	6,001
Dover	10,031	9,803
Englewood	17,805	11,627
Gloucester	13,796	12,162
Hackensack	24,568	17,667
Harrison	15,601	15,721
Hawthorne	11,868	5,135
Hillside township*	17,601	5,267
Linden [4]	21,206	1,756
Lodi	11,549	8,175
Long Branch	18,399	13,521
Lyndhurst township*	17,362	9,515
Maplewood township*	21,321	5,283
Millville	14,705	14,691
Morristown	15,197	12,548
Neptune township*	10,625	6,470
Nutley	20,572	9,421
Pensauken township*	16,915	6,474
Phillipsburg	19,255	16,923
Pleasantville	11,580	5,887
Rahway	16,011	11,042
Red Bank	11,622	9,251
Ridgefield Park	10,764	8,575
Ridgewood	12,188	7,580
Roselle	13,021	5,737
Rutherford	14,915	9,497
South Orange	13,630	7,274
South River	10,759	6,596
Summit	14,556	10,174
Teaneck township*	16,513	4,192
Union township*	16,472	3,962
Weehawken township*	14,807	14,485
Westfield	15,801	9,063
West Orange	24,327	15,573
NEW MEXICO		
Roswell	11,173	7,683
Santa Fe	11,176	7,236
NEW YORK		
Batavia	17,375	13,541
Beacon	11,933	10,996
Cohoes	23,226	22,987
Corning	15,777	15,820
Cortland	15,043	13,294
Dunkirk	17,802	19,336
Endicott [5]	16,231	9,500
Floral Park	10,016	2,097
Freeport	15,467	8,599
Fulton	12,462	13,043
Geneva	16,053	14,648
Glen Cove	11,430	8,694
Glens Falls	18,531	16,638
Gloversville	23,099	22,075
Hempstead	12,650	6,382
Herkimer	10,446	10,453
Hornell	16,250	15,025
Hudson	12,337	11,745
Irondequoit town*	18,024	5,123
Ithaca	20,708	17,004
Johnson City	13,567	8,587
Johnstown	10,801	10,908
Kenmore	16,482	3,140
Lackawanna	23,948	17,918
Little Falls	11,105	13,029
Lockport	23,1[illegible]	21,303
Lynbrook	11,993	4,371
Mamaroneck	11,766	6,571
Massena	10,637	5,993

* Classified as urban under special rule. See p. 7.

[4] Linden township and Linden borough consolidated as Linden city in 1925. Combined population in 1920, 8,368.

[5] Union and Endicott villages consolidated as Endicott village in 1921. Combined population in 1920, 12,803.

Digitized by Google

TABLE 13.—POPULATION OF CITIES AND OTHER URBAN PLACES HAVING, IN 1930, FROM 10,000 TO 25,000 INHABITANTS: 1930 AND 1920—Continued

CITY OR OTHER URBAN PLACE	1930	1920
NEW YORK—continued		
Middletown	21,276	18,420
North Tonawanda	19,019	15,482
Ogdensburg	16,915	14,609
Olean	21,700	20,506
Oneida	10,558	10,541
Oneonta	12,536	11,582
Ossining	15,241	10,730
Oswego	22,652	23,626
Peekskill	17,125	15,868
Plattsburg	13,349	10,909
Port Chester	22,662	16,573
Port Jervis	10,243	10,171
Rensselaer	11,223	10,823
Rockville Centre	13,718	6,262
Saratoga Springs	13,169	13,181
Tonawanda	12,681	10,068
Valley Stream	11,790	.....
Watervliet	16,083	16,073
NORTH CAROLINA		
Concord	11,820	9,903
Elizabeth City	10,037	8,925
Fayetteville	13,049	8,877
Gastonia	17,053	12,871
Goldsboro	14,985	11,296
Kinston	11,362	9,771
New Bern	11,981	12,198
Rocky Mount	21,412	12,742
Salisbury	16,951	13,884
Shelby	10,789	3,609
Statesville	10,490	7,895
Thomasville	10,090	5,676
Wilson	12,613	10,612
NORTH DAKOTA		
Bismarck	11,090	7,122
Grand Forks	17,112	14,010
Minot	16,009	10,476
OHIO		
Alliance	23,047	21,603
Ashland	11,141	9,249
Ashtabula	23,301	22,082
Barberton	23,034	18,811
Bellaire	13,327	15,061
Bucyrus	10,027	10,425
Cambridge	16,129	13,104
Campbell	14,673	11,237
Chillicothe	18,340	15,831
Coshocton	10,908	10,847
Cuyahoga Falls	19,797	10,200
East Liverpool	23,329	21,411
Euclid	12,751	3,363
Findlay	19,363	17,021
Fostoria	12,790	9,987
Fremont	13,422	12,468
Garfield Heights	15,589	2,550
Ironton	16,621	14,007
Lancaster	18,716	14,706
Marietta	14,285	15,140
Martins Ferry	14,524	11,634
New Philadelphia	12,365	10,718
Niles	16,314	13,080
Painesville	10,944	7,272
Parma	13,809	.....
Piqua	16,009	15,044
Salem	10,622	10,305
Sandusky	24,622	22,897
Shaker Heights	17,783	1,616
OHIO—continued		
Struthers	11,249	5,847
Tiffin	16,428	14,375
Wooster	10,742	8,204
Xenia	10,507	9,110
OKLAHOMA		
Ada	11,261	8,012
Ardmore	15,741	14,181
Bartlesville	14,763	14,417
Chickasha	14,099	10,179
Lawton	12,121	8,930
McAlester	11,864	10,632
Okmulgee	17,097	17,430
Ponca City	16,136	7,051
Sapulpa	10,533	11,634
Seminole	11,459	854
Shawnee	23,283	15,348
Wewoka	10,401	1,540
OREGON		
Astoria	10,349	11,027
Eugene	18,901	10,563
Klamath Falls	16,093	4,801
Medford	11,007	5,756
PENNSYLVANIA		
Abington township*	18,648	8,084
Ambridge	20,227	12,730
Arnold	10,575	6,120
Beaver Falls[6]	17,147	12,802
Bellevue	10,252	8,198
Berwick	12,660	12,181
Braddock	19,329	20,879
Bradford	19,306	15,525
Bristol	11,799	10,273
Butler	23,568	23,778
Canonsburg	12,558	10,632
Carbondale	20,061	18,640
Carlisle	12,596	10,916
Carnegie	12,497	11,516
Chambersburg	13,788	13,171
Charleroi	11,260	11,516
Cheltenham township*	15,731	11,015
Clairton[7]	15,291	6,264
Coatesville	14,582	14,515
Columbia	11,349	10,836
Connellsville	13,290	13,804
Conshohocken	10,815	8,481
Coraopolis	10,724	6,162
Dickson City	12,395	11,049
Donora	13,905	14,131
Dormont	13,190	6,455
Du Bois	11,595	13,681
Dunmore	22,627	20,250
Duquesne	21,396	19,011
Ellwood City	12,323	8,958
Farrell	14,359	15,586
Franklin	10,254	9,970
Greensburg	16,508	15,033
Hanover	11,805	8,664
Hanover township*	17,770	11,139
Harrison township*	12,387	9,389
Haverford township*	21,362	6,681
Homestead	20,141	20,452
Jeannette	15,126	10,627
Kingston[8]	21,600	8,952
Latrobe	10,644	9,484
Lewistown	13,357	9,849
McKees Rocks	18,116	16,713

* Classified as urban under special rule. See p. 7.

[6] College Hill and Beaver Falls boroughs consolidated as Beaver Falls city in 1930. Combined population in 1920, 15,445.

[7] North Clairton, Wilson, and Clairton boroughs consolidated as Clairton city in 1922. Combined population in 1920, 10,777.

[8] Dorranceton and Kingston boroughs consolidated as Kingston borough in 1922. Combined population in 1920, 15,286.

Digitized by Google

TABLE 13.—POPULATION OF CITIES AND OTHER URBAN PLACES HAVING, IN 1930, FROM 10,000 TO 25,000 INHABITANTS: 1930 AND 1920—Continued

CITY OR OTHER URBAN PLACE	1930	1920
PENNSYLVANIA—continued		
Mahanoy City	14,784	15,599
Meadville	16,698	14,568
Monessen	20,268	18,179
Mount Carmel	17,967	17,469
Mount Lebanon township*	13,403	2,258
Munhall	12,995	6,418
New Kensington	16,762	11,987
North Braddock	16,782	14,928
Oil City	22,075	21,274
Old Forge	12,661	12,237
Olyphant	10,743	10,236
Phoenixville	12,029	10,484
Pittston	18,246	18,497
Plains township*	16,041	13,986
Plymouth	16,543	16,500
Pottstown	19,430	17,431
Pottsville	24,300	21,876
Shamokin	20,274	21,204
Shenandoah	21,782	24,726
Steelton	13,291	13,428
Stowe township*	13,368	10,665
Sunbury	15,826	15,721
Swissvale	16,029	10,908
Tamaqua	12,936	12,363
Taylor	10,428	9,876
Turtle Creek	10,690	8,138
Uniontown	19,544	15,692
Vandergrift	11,479	9,531
Warren	14,863	14,272
Washington	24,545	21,480
Waynesboro	10,167	9,720
West Chester	12,325	11,717
RHODE ISLAND		
Bristol town*	11,953	11,375
Cumberland town*	10,304	10,077
Lincoln town*	10,421	9,543
North Providence town*	11,104	7,697
Warwick town*	23,196	13,481
Westerly town*	10,997	9,952
West Warwick town*	17,696	15,461
SOUTH CAROLINA		
Anderson	14,383	10,570
Florence	14,774	10,968
Greenwood	11,020	8,703
Rock Hill	11,322	8,809
Sumter	11,780	9,508
SOUTH DAKOTA		
Aberdeen	16,465	14,537
Huron	10,946	8,302
Mitchell	10,942	8,478
Rapid City	10,404	5,777
Watertown	10,214	9,400
TENNESSEE		
Bristol	[9] 12,005	8,047
Jackson	22,172	18,860
Kingsport	11,914	5,692
TEXAS		
Abilene	23,175	10,274
Big Spring	13,735	4,273
Brownsville	22,021	11,791
Brownwood	12,789	8,223
Cleburne	11,539	12,820
Corsicana	15,202	11,356
Del Rio	11,693	10,589
Denison	13,850	17,065
Greenville	12,407	12,384
TEXAS—continued		
Harlingen	12,124	1,784
Lubbock	20,520	4,051
Marshall	16,203	14,271
Palestine	11,445	11,039
Pampa	10,470	987
Paris	15,649	15,040
San Benito	10,753	5,070
Sherman	15,713	15,031
Sweetwater	10,848	4,307
Temple	15,345	11,033
Tyler	17,113	12,085
UTAH		
Provo	14,766	10,303
VERMONT		
Barre	11,307	10,008
Burlington	24,789	22,779
Rutland	17,315	14,954
VIRGINIA		
Alexandria	24,149	18,060
Bluefield	[10] 3,906	2,752
Bristol	[9] 8,840	6,729
Charlottesville	15,245	10,688
Danville	22,247	21,539
Hopewell	11,327	1,397
Staunton	11,990	10,623
Suffolk	10,271	9,123
Winchester	10,855	6,883
WASHINGTON		
Aberdeen	21,723	15,337
Bremerton [11]	10,170	8,918
Hoquiam	12,766	10,058
Longview	10,652	.....
Olympia	11,733	7,794
Port Angeles	10,188	5,351
Vancouver	15,766	12,637
Walla Walla	15,976	15,503
Wenatchee	11,627	6,324
Yakima	22,101	12,539
WEST VIRGINIA		
Bluefield	[10] 19,339	15,282
Fairmont	23,159	17,851
Martinsburg	14,857	12,515
Morgantown	16,186	12,127
Moundsville	14,411	10,669
WISCONSIN		
Ashland	10,622	11,334
Beloit	23,611	21,284
Cudahy	10,631	6,725
Janesville	21,628	18,293
Manitowoc	22,993	17,563
Marinette	13,734	13,610
Shorewood	13,479	2,650
South Milwaukee	10,706	7,598
Stevens Point	13,623	11,371
Two Rivers	10,653	7,305
Watertown	10,613	9,299
Waukesha	17,176	12,558
Wausau	23,758	18,951
Wauwatosa	21,194	5,818
WYOMING		
Casper	16,619	11,447
Cheyenne	17,361	13,829

* Classified as urban under special rule. See p. 7.

[9] The inclusion of Bristol in places of 10,000 to 25,000 is based upon the combined population (20,845 in 1930) of Bristol, Tenn., and Bristol, Va.

[10] The inclusion of Bluefield in places of 10,000 to 25,000 is based upon the combined population (23,245 in 1930) of Bluefield, Va. (formerly Graham), and Bluefield, W. Va.

[11] Bremerton and Charleston cities consolidated as Bremerton in 1928. Combined population in 1920, 12,256.

Digitized by Google

TABLE 14.—POPULATION OF CITIES AND OTHER URBAN PLACES HAVING, IN 1930, FROM 5,000 TO 10,000 INHABITANTS: 1930 AND 1920

See headnote to Table 12]

CITY OR OTHER URBAN PLACE	1930	1920
ALABAMA		
Alabama City	8,544	5,432
Andalusia	5,154	4,023
Eufaula	5,208	4,939
Homewood	6,103	.....
Jasper	8,313	3,246
Lanett	5,204	4,976
Opelika	6,156	4,960
Sheffield	6,221	6,182
Talladega	7,696	5,596
Tarrant City	7,341	734
Troy	6,814	5,056
ARIZONA		
Bisbee	8,023	9,205
Douglas	9,825	9,916
Globe	7,157	7,044
Miami	7,693	6,589
Nogales	6,006	8,460
Prescott	5,517	5,010
ARKANSAS		
Camden	7,273	3,298
Conway	5,534	4,564
Fayetteville	7,394	5,362
Helena	8,316	9,112
Hope	6,008	4,790
Malvern	5,115	3,864
Paragould	5,966	6,306
Russellville	5,628	4,565
Van Buren	5,182	5,224
CALIFORNIA		
Albany	8,569	2,462
Arcadia	5,216	2,239
Bell	7,884	.....
Calexico	6,299	6,223
Chico	7,964	9,339
Colton	5,014	4,282
Corona	7,018	4,129
Coronado	5,425	3,289
Culver City	5,669	503
Daly City	7,838	3,779
El Centro	8,434	5,464
Hanford	7,028	5,888
Hawthorne	6,566	.....
Hayward	6,350	3,487
Lodi	6,788	4,850
Lynwood	7,323	.....
Martinez	6,569	3,858
Marysville	5,763	5,461
Maywood	6,794	.....
Merced	7,606	3,974
Montebello	5,498	.....
Monterey	9,141	5,479
Monterey Park	6,406	4,108
Napa	6,437	6,757
National City	7,301	3,116
Orange	8,603	4,884
Oxnard	6,235	4,417
Pacific Grove	5,558	2,974
Petaluma	8,245	6,226
Piedmont	9,333	4,282
Pittsburg	9,610	4,715
Porterville	5,803	4,097
Redondo Beach	9,347	4,913
Redwood City	8,962	4,020
Roseville	6,425	4,477
San Fernando	7,567	3,204
San Gabriel	7,224	2,640
San Luis Obispo	8,276	5,895
San Rafael	8,023	5,512
Santa Clara	6,302	4,220
Santa Maria	7,057	3,943

CITY OR OTHER URBAN PLACE	1930	1920
CALIFORNIA—Con.		
Santa Paula	7,452	3,967
South San Francisco	6,193	4,411
Torrance	7,271	.....
Tulare	6,207	3,539
Visalia	7,263	5,753
Watsonville	8,344	5,013
Woodland	5,542	4,147
COLORADO		
Alamosa	5,107	3,171
Canon City	5,938	4,551
Durango	5,400	4,116
Englewood	7,980	4,356
La Junta	7,193	4,994
Longmont	8,059	5,848
Loveland	5,506	5,065
Salida	5,065	4,689
Sterling	7,195	6,415
Walsenburg	5,503	3,565
CONNECTICUT		
Greenwich	5,981	5,939
Putnam	7,313	7,711
Rockville	7,445	7,726
Southington	5,125	5,085
Winsted	7,853	5,248
FLORIDA		
Bartow	5,269	4,203
Bradentown	5,986	3,868
Clearwater	7,607	2,427
Coral Gables	5,697	.....
De Land	5,246	3,324
Fort Lauderdale	8,668	2,065
Fort Myers	9,082	3,678
Lake Worth	5,040	1,106
Miami Beach	5,494	644
Ocala	7,281	4,914
Palatka	6,500	5,102
Panama City	5,402	1,722
Plant City	6,800	3,729
River Junction	5,624	.....
Sarasota	8,398	2,149
South Jacksonville	5,597	2,775
Winter Haven	7,130	1,597
GEORGIA		
Americus	8,760	9,010
Bainbridge	6,141	4,792
Carrollton	5,052	4,363
Cartersville	5,250	4,350
Cedartown	8,124	4,053
College Park	6,604	3,622
Cordele	6,880	6,538
Dalton	8,160	5,222
Dublin	6,681	7,707
East Point	9,512	5,241
Fitzgerald	6,412	6,870
Gainesville	8,624	6,272
Marietta	7,638	6,199
Milledgeville	5,534	4,619
Moultrie	8,027	6,789
Newnan	6,386	7,037
IDAHO		
Coeur d'Alene	8,297	6,447
Idaho Falls	9,429	8,064
Lewiston	9,403	6,574
Nampa	8,266	7,621
Twin Falls	8,787	8,324

CITY OR OTHER URBAN PLACE	1930	1920
ILLINOIS		
Batavia	5,045	4,395
Beardstown	6,344	7,111
Belvidere	8,123	7,894
Benton	8,219	7,201
Carbondale	7,528	6,267
Charleston	8,012	6,615
Clinton	5,920	5,898
Collinsville	9,235	9,753
De Kalb	8,545	7,871
Des Plaines	8,768	3,451
Dixon	9,998	8,191
Downers Grove	8,977	3,543
Duquoin	7,593	7,285
East Peoria	5,027	2,214
Edwardsville	6,235	5,336
Gillespie	5,111	4,063
Glencoe	6,295	3,381
Glen Ellyn	7,680	2,851
Herrin	9,768	10,986
Hinsdale	6,933	4,042
Hoopeston	5,613	5,451
Johnston City	5,955	7,137
Lake Forest	6,554	3,657
Lawrenceville	6,303	5,080
Litchfield	6,612	6,215
Lombard	6,197	1,331
Macomb	8,509	6,714
Madison	7,661	4,996
Marion	9,033	9,582
Metropolis	5,573	5,055
Monmouth	8,666	8,116
Morris	5,568	4,505
Mount Carmel	7,132	7,456
Murphysboro	8,132	10,703
Naperville	5,118	3,830
Niles Center	5,057	763
Normal	6,788	5,143
North Chicago	8,466	5,839
Olney	6,140	4,491
Pana	5,835	6,122
Paris	8,781	7,985
Peru	9,121	8,869
Pontiac	8,272	6,664
River Forest	8,829	4,358
Riverside	6,770	2,532
St. Charles	5,377	4,099
Savanna	5,686	5,237
Spring Valley	5,270	4,493
Summit	6,548	4,019
Taylorville	7,316	5,806
Venice	5,362	3,895
Villa Park	6,220	874
Wheaton	7,258	4,137
Wood River	6,126	3,476
Woodstock	5,471	5,523
Zion	5,991	5,380
INDIANA		
Auburn	5,088	4,650
Bicknell	5,212	7,655
Bluffton	5,074	5,391
Brazil	8,744	9,293
Clinton	7,936	10,962
Columbus	9,935	8,990
Decatur	5,156	4,762
Franklin	5,652	4,969
Greensburg	5,702	5,345
Hartford City	6,613	6,183
Hobart	5,787	3,450
Kendallville	5,439	5,273
Lebanon	6,445	6,257
Linton	5,955	5,859
Madison	6,530	6,711
Mount Vernon	5,035	5,284
Plymouth	5,290	4,338

Digitized by Google

TABLE 14.—POPULATION OF CITIES AND OTHER URBAN PLACES HAVING, IN 1930, FROM 5,000 TO 10,000 INHABITANTS: 1930 AND 1920—Continued

CITY OR OTHER URBAN PLACE	1930	1920
INDIANA—con.		
Portland	5,276	5,958
Princeton	7,505	7,132
Rushville	5,709	5,498
Seymour	7,508	7,348
Sullivan	5,306	4,489
Valparaiso	8,079	6,518
Wabash	8,840	9,872
Warsaw	5,730	5,478
Washington	9,070	8,743
West Lafayette	5,095	3,830
IOWA		
Atlantic	5,585	5,329
Cedar Falls	7,362	6,316
Centerville	8,147	8,486
Chariton	5,365	5,175
Charles City	8,039	7,350
Cherokee	6,443	5,824
Creston	8,615	8,034
Fairfield	6,619	5,948
Oelwein	7,794	7,455
Perry	5,881	5,642
Red Oak	5,778	5,578
Shenandoah	6,502	5,295
Spencer	5,019	4,599
Webster City	7,024	5,657
KANSAS		
Abilene	5,658	4,895
Concordia	5,792	4,705
Garden City	6,121	3,848
Great Bend	5,548	4,460
Iola	7,160	8,513
Junction City	7,407	7,533
Liberal	5,294	3,613
McPherson	6,147	4,595
Ottawa	9,563	9,018
Pratt	6,322	5,183
Wellington	7,405	7,048
Winfield	9,398	7,033
KENTUCKY		
Bellevue	8,497	7,379
Catlettsburg	5,025	4,183
Corbin	8,036	3,406
Danville	6,729	5,099
Dayton	9,071	7,646
Glasgow	5,042	2,559
Hazard	7,021	4,348
Jenkins	8,465	4,707
Ludlow	6,485	4,582
Madisonville	6,908	5,030
Mayfield	8,177	6,583
Maysville	6,557	6,107
Paris	6,204	6,310
Richmond	6,495	5,622
Somerset	5,506	4,672
Winchester	8,233	8,333
LOUISIANA		
Bastrop	5,121	1,216
Crowley	7,656	6,108
Gretna	9,584	7,197
Hammond	6,072	3,855
Houma	6,531	5,160
Minden	5,623	6,105
Morgan City	5,985	5,429
New Iberia	8,003	6,278
Opelousas	6,299	4,437
Plaquemine	6,124	4,652
West Monroe	6,560	2,240
MAINE		
Bath	9,110	14,731
Brewer	6,329	6,064
Brunswick	6,144	5,784
Calais	5,470	6,084
Gardiner	5,609	5,475
Old Town	7,266	6,956
Rockland	9,075	8,109
Rumford Falls	8,726	7,016
Saco	7,233	6,817
MARYLAND		
Cambridge	8,544	7,467
Frostburg	5,588	6,017
Takoma Park	6,415	3,168
MASSACHUSETTS		
Abington town*	5,872	5,787
Amherst town*	5,888	5,550
Andover town*	9,969	8,268
Auburn town*	6,147	3,891
Barnstable town*	7,271	4,836
Bridgewater town*	9,055	8,438
Canton town*	5,816	5,945
Concord town*	7,477	6,461
Dartmouth town*	8,778	6,493
Dracut town*	6,912	5,280
Franklin town*	7,028	6,497
Great Barrington town*	5,934	6,315
Hingham town*	6,657	5,604
Hudson town*	8,469	7,607
Ipswich town*	5,569	6,201
Lexington town*	9,467	6,350
Ludlow town*	8,876	7,470
Mansfield town*	6,364	6,255
Marblehead town*	8,668	7,324
Maynard town*	7,156	7,0.6
Middleborough town*	8,608	8,453
Millbury town*	6,957	5,653
Montague town*	8,081	7,675
North Andover town*	6,961	6,265
Northbridge town*	9,713	10,174
Orange town*	5,365	5,393
Palmer town*	9,577	9,896
Randolph town*	6,553	4,756
Reading town*	9,767	7,439
Rockland town*	7,524	7,544
Somerset town*	5,398	3,520
South Hadley town*	6,773	5,527
Spencer town*	6,272	5,930
Stoughton town*	8,204	6,865
Uxbridge town*	6,285	5,384
Walpole town*	7,273	5,446
Ware town*	7,385	8,525
Whitman town*	7,638	7,147
Winchendon town*	6,202	5,904
MICHIGAN		
Albion	8,324	8,354
Alma	6,734	7,542
Berkley	5,571	------
Birmingham	9,539	3,694
Cadillac	9,570	9,750
Charlotte	5,307	5,126
Coldwater	6,735	6,114
Dowagiac	5,550	5,440
East Detroit	5,955	------
Gladstone	5,170	4,953
Grand Haven	8,345	7,205
MICHIGAN—con.		
Grosse Pointe	5,173	2,084
Hancock	5,795	7,527
Hastings	5,227	5,132
Hillsdale	5,896	5,476
Ionia	6,562	6,935
Ishpeming	9,238	10,500
Kingsford	5,526	------
Lapeer	5,008	4,723
Ludington	8,898	8,810
Manistee	8,078	9,694
Manistique	5,198	6,380
Marshall	5,019	4,270
Midland	8,038	5,483
Mount Pleasant	5,211	4,819
Negaunee	6,552	7,419
Petoskey	5,740	5,064
Roseville	6,836	------
St. Clair Shores	6,745	------
St. Joseph	8,349	7,251
Sturgis	6,950	5,995
Three Rivers	6,863	5,209
MINNESOTA		
Bemidji	7,202	7,086
Chisholm	8,308	9,039
Cloquet	6,782	5,127
Columbia Heights	5,613	2,968
Crookston	6,321	6,825
Ely	6,156	4,902
Eveleth	7,484	7,205
Fairmont	5,521	4,630
Fergus Falls	9,389	7,581
Hastings	5,086	4,571
International Falls	5,636	3,448
Little Falls	5,014	5,500
Moorhead	7,651	5,720
New Ulm	7,308	6,745
Owatonna	7,654	7,292
Red Wing	9,629	8,637
Stillwater	7,173	7,735
Willmar	6,173	5,862
MISSISSIPPI		
Brookhaven	5,268	4,706
Corinth	6,220	5,498
Tupelo	6,361	5,055
Yazoo City	5,579	5,244
MISSOURI		
Boonville	6,435	4,665
Brookfield	6,428	6,304
Carthage	9,736	10,068
Chillicothe	8,177	6,772
Clayton	9,613	3,028
Clinton	5,744	5,098
De Soto	5,069	5,003
Fulton	6,105	5,595
Kirksville	8,293	7,213
Kirkwood	9,169	4,422
Marshall	5,103	5,200
Maryville	5,217	4,711
Mexico	8,290	6,013
Nevada	7,448	7,139
Poplar Bluff	7,551	8,042
Richmond Heights	9,150	2,136
Sikeston	5,676	3,613
Trenton	6,992	6,951
Warrensburg	5,146	4,811
Washington	5,918	3,132
Webb City	6,876	7,807

* Classified as urban under special rule. See p. 7.

Digitized by Google

TABLE 14.—POPULATION OF CITIES AND OTHER URBAN PLACES HAVING, IN 1930, FROM 5,000 TO 10,000 INHABITANTS: 1930 AND 1920—Continued

CITY OR OTHER URBAN PLACE	1930	1920
MONTANA		
Bozeman	6,855	6,183
Havre	6,372	5,429
Kalispell	6,094	5,147
Lewistown	5,358	6,120
Livingston	6,391	6,311
Miles City	7,175	7,587
NEBRASKA		
Alliance	6,660	4,591
Columbus	6,898	5,410
Fairbury	6,192	5,454
Falls City	5,787	6,980
Kearney	8,575	7,762
McCook	6,688	4,363
Nebraska City	7,230	6,279
Scottsbluff	8,465	6,912
York	5,712	5,388
NEVADA		
Las Vegas	5,165	2,304
NEW HAMPSHIRE		
Derry town*	5,131	5,382
Franklin	6,576	6,318
Lebanon town*	7,073	6,162
Somersworth	5,680	6,088
NEW JERSEY		
Audubon	8,904	4,740
Bergenfield	8,816	3,667
Bogota	7,341	3,966
Boonton	6,866	5,372
Bound Brook	7,372	5,906
Caldwell	5,144	3,776
Carlstadt	5,425	4,472
Dumont	5,861	2,537
Dunellen	5,148	3,394
East Rutherford	7,080	5,463
Fairlawn	5,990	.....
Fairview	9,667	4,832
Fort Lee	8,759	5,761
Freehold	6,894	4,768
Glen Ridge	7,365	4,659
Guttenberg	6,535	6,726
Haddonfield	8,857	5,646
Haddon Heights	5,394	2,950
Hammonton	7,656	5,417
Hasbrouck Heights	5,658	2,895
Highland Park	8,691	4,866
Leonia	5,350	2,979
Madison	7,481	5,523
Manville	5,441	.....
Metuchen	5,743	3,334
Newton	5,401	4,125
North Arlington	8,263	1,767
North Plainfield	9,760	6,916
Ocean City	5,525	2,512
Palisades Park	7,065	2,633
Paulsboro	7,121	4,852
Pennsgrove	5,895	6,060
Pitman	5,411	3,385
Princeton	6,992	5,917
Prospect Park	5,909	4,292
Roselle Park	8,969	5,438
Salem	8,047	7,455
Sayreville	5,658	7,181
Secaucus	8,860	5,423
Somerville	8,255	6,718
South Amboy	8,476	7,897
South Plainfield	5,047	.....
Tenafly	5,069	3,585
Ventnor	6,674	2,195
NEW JERSEY—con.		
Verona	7,161	3,089
Vineland	7,556	6,452
Wallington	9,063	5,715
Wildwood	5,339	2,700
Woodbury	8,172	5,801
Wood Ridge	5,159	1,923
NEW MEXICO		
Clovis	8,027	4,904
Gallup	5,992	3,920
Las Cruces	5,811	3,969
Raton	6,090	5,544
NEW YORK		
Bronxville	6,387	3,055
Canandaigua	7,541	7,399
Catskill	5,082	4,728
Cedarhurst	5,605	2,838
Depew	6,536	5,850
Dobbs Ferry	5,741	4,401
East Rochester	6,627	3,901
Elmira Heights	5,061	4,188
Fredonia	5,814	6,051
Garden City	7,180	2,429
Hastings-on-Hudson	7,097	5,526
Haverstraw	5,621	5,226
Hudson Falls	6,439	5,761
Ilion	9,890	10,169
Lancaster	7,040	6,659
Larchmont	5,282	2,468
Long Beach	5,817	282
Malone	8,667	7,556
Mechanicville	7,924	8,166
Medina	6,071	6,011
Mineola	8,155	3,016
Mount Kisco	5,127	3,944
Newark	7,649	6,964
North Tarrytown	7,417	5,927
Norwich	8,578	8,268
Nyack	5,392	4,444
Patchogue	6,866	4,031
Penn Yan	5,329	4,517
Rye	8,712	5,308
Salamanca	9,577	9,276
Saranac Lake	3,020	5,174
Scarsdale	9,066	3,526
Scotia	7,437	4,358
Seneca Falls	6,443	6,389
Solvay	7,986	7,352
Tarrytown	6,841	5,807
Tuckahoe	6,138	3,559
Tupper Lake	5,271	2,509
Waverly	5,662	5,270
Wellsville	5,674	4,996
Whitehall	5,191	5,288
NORTH CAROLINA		
Asheboro	5,021	2,559
Burlington	9,737	5,952
Canton	5,147	2,588
Greenville	9,194	5,772
Henderson	6,345	5,222
Hendersonville	5,070	3,720
Hickory	7,363	5,076
Kings Mountain	5,632	2,860
Lenoir	6,532	3,718
Lexington	9,602	5,254
Monroe	6,100	4,084
Mooresville	5,619	4,315
Morganton	6,001	2,867
Mount Airy	6,045	4,752
Reidsville	6,851	5,333
Tarboro	6,879	4,568
Washington	7,035	6,314
NORTH DAKOTA		
Devils Lake	5,451	5,004
Dickinson	5,025	4,122
Jamestown	8,187	6,627
Mandan	5,037	4,336
Valley City	5,268	4,686
Williston	5,166	4,178
OHIO		
Athens	7,252	6,418
Bedford	6,814	2,677
Bellefontaine	9,543	9,336
Bellevue	6,256	5,776
Berea	5,097	2,959
Bexley	7,366	1,342
Bowling Green	6,688	5,788
Chevlot	8,046	4,108
Circleville	7,369	7,049
Conneaut	9,691	9,343
Defiance	8,818	8,876
Delaware	8,675	8,756
Delphos	5,672	5,745
Dover	9,716	8,101
East Palestine	5,215	5,750
Galion	7,674	7,374
Gallipolis	7,166	6,070
Girard	9,869	6,556
Grandview Heights	6,358	1,185
Greenville	7,036	7,104
Jackson	5,922	5,842
Kent	8,375	7,070
Kenton	7,679	7,690
Lockland	5,763	4,007
Logan	6,080	5,493
Maple Heights	5,950	1,732
Miamisburg	5,518	4,383
Mingo Junction	5,036	4,616
Mount Vernon	9,370	9,237
Nelsonville	5,322	6,440
New Boston	5,921	4,817
Norwalk	7,776	7,379
Oakwood	6,494	1,473
Ravenna	8,019	7,219
Reading	5,723	4,540
Rocky River	5,632	1,861
St. Bernard	7,487	6,312
St. Marys	5,433	5,079
Shelby	6,198	5,578
Sidney	9,301	8,350
Toronto	7,044	4,384
Troy	8,675	7,260
Uhrichsville	6,437	6,428
Urbana	7,742	7,621
Van Wert	8,472	8,100
Wadsworth	5,930	4,742
Wapakoneta	5,378	5,295
Washington Court House	8,426	7,962
Wellston	5,319	6,687
Wellsville	7,956	8,849
Wilmington	5,332	5,037
OKLAHOMA		
Altus	8,439	4,522
Alva	5,121	3,913
Anadarko	5,035	3,116
Blackwell	9,521	7,474
Bristow	6,619	3,460
Clinton	7,512	2,596
Cushing	9,301	6,326
Duncan	8,303	3,463
Durant	7,465	7,340
Elk City	5,666	2,814
El Reno	9,384	7,737
Guthrie	9,582	11,757

* Classified as urban under special rule. See p. 7.

Digitized by Google

TABLE 14.—POPULATION OF CITIES AND OTHER URBAN PLACES HAVING, IN 1930, FROM 5,000 TO 10,000 INHABITANTS: 1930 AND 1920—Continued

CITY OR OTHER URBAN PLACE	1930	1920
OKLAHOMA—con.		
Henryetta	7,694	5,889
Holdenville	7,268	2,932
Hugo	5,272	6,368
Miami	8,064	6,802
Norman	9,603	5,004
Pawhuska	5,931	6,414
Picher	7,773	9,676
Sand Springs	6,674	4,076
Stillwater	7,016	4,701
Woodward	5,056	3,849
OREGON		
Albany	5,325	4,840
Baker	7,858	7,729
Bend	8,848	5,415
Corvallis	7,585	5,752
La Grande	8,050	6,913
Marshfield	5,287	4,034
Oregon City	5,761	5,686
Pendleton	6,621	6,837
The Dalles	5,883	5,807
PENNSYLVANIA		
Archbald	9,587	8,603
Ashland	7,164	6,666
Ashley	7,093	6,520
Avalon	5,940	5,277
Bangor	5,824	5,402
Beaver	5,665	4,135
Blairsville	5,296	4,391
Blakely	8,260	6,564
Bloomsburg	9,093	7,819
Brackenridge	6,250	4,987
Brentwood	5,381	1,095
Bridgeport	5,595	4,690
Centerville	6,467	4,793
Clearfield	9,221	8,529
Clifton Heights	5,057	3,469
Coaldale	6,921	6,336
Collingdale	7,857	3,834
Corry	7,152	7,228
Crafton	7,604	5,954
Danville	7,185	6,952
Darby	9,899	7,922
Dupont	5,161	4,576
Duryea	8,503	7,776
East Pittsburgh	6,214	6,527
East Stroudsburg	6,069	4,855
Edwardsville	8,847	9,027
Emaus	6,419	4,370
Etna	7,493	6,341
Exeter	5,724	4,176
Ford City	6,127	5,605
Forest City	5,209	6,004
Forty Fort	6,224	3,389
Frackville	8,034	5,590
Freeland	7,098	6,666
Gettysburg	5,584	4,439
Glassport	8,890	6,959
Greenville	8,628	8,101
Grove City	6,156	4,944
Hollidaysburg	5,969	4,071
Honesdale	5,490	2,756
Huntingdon	7,558	7,051
Indiana	9,569	7,043
Jersey Shore	5,781	6,103
Kane	6,232	7,283
Kittanning	7,808	7,153
Kulpmont	6,120	4,695
Lansdale	8,379	4,728
Lansdowne	9,542	4,797
Lansford	9,632	9,625
Larksville	9,322	9,438
PENNSYLVANIA—continued		
Lehighton	6,490	6,102
Lock Haven	9,668	8,567
Luzerne	6,950	5,998
McAdoo	5,239	4,674
Mechanicsburg	5,647	4,688
Media	5,372	4,109
Middletown	6,085	5,920
Midland	6,007	5,432
Millvale	8,166	8,031
Milton	8,552	8,638
Minersville	9,392	7,845
Monongahela City	8,675	8,688
Morrisville	5,368	3,639
Mount Oliver	7,071	5,575
Mount Pleasant	5,869	5,862
Nanty-Glo	5,598	5,028
Nazareth	5,505	4,288
New Brighton	9,950	9,361
Northampton	9,839	9,349
Oakmont	6,627	4,512
Palmerton	7,678	7,168
Parnassus	6,240	3,816
Pitcairn	6,317	5,738
Punxsutawney	9,266	10,311
Rankin	7,956	7,301
Ridgway	6,313	6,037
Rochester	7,726	6,957
St. Clair	7,296	6,495
St. Marys	7,433	6,967
Sayre	7,902	8,078
Schuylkill Haven	6,514	5,437
Scottdale	6,714	5,768
Sewickley	5,599	4,955
Sharpsburg	8,642	8,921
Sharpsville	5,194	4,674
South Brownsville	5,314	4,075
South Williamsport	6,058	4,341
Stroudsburg	5,961	5,278
Summit Hill	5,567	5,499
Swoyerville	9,133	6,876
Tarentum	9,551	8,925
Throop	8,027	6,672
Titusville	8,055	8,432
Tyrone	9,042	9,084
West Hazleton	7,310	5,854
West Pittston	7,940	6,968
West View	6,028	2,797
West York	5,381	3,320
Wilmerding	6,291	6,441
Wilson	8,265	------
Windber	9,205	9,462
Winton	8,508	7,583
Yeadon	5,430	1,308
RHODE ISLAND		
Barrington town*	5,162	3,897
Burrillville town*	7,677	8,606
Johnston town*	9,357	6,855
Warren town*	7,974	7,841
SOUTH CAROLINA		
Aiken	6,033	4,103
Camden	5,183	3,930
Chester	5,528	5,557
Clinton	5,643	3,767
Darlington	5,556	4,669
Gaffney	6,827	5,065
Georgetown	5,082	4,579
Hartsville	5,067	3,624
Laurens	5,443	4,629
Newberry	7,268	5,894
Orangeburg	8,778	7,290
Union	7,419	6,141
SOUTH DAKOTA		
Lead	5,783	5,013
Yankton	6,072	5,024
TENNESSEE		
Alcoa	5,253	3,358
Athens	5,385	2,580
Clarksville	9,242	8,110
Cleveland	9,136	6,522
Columbia	7,882	5,526
Dyersburg	8,733	6,444
Elizabethton	8,093	2,749
Greeneville	5,544	3,775
Morristown	7,305	5,875
Murfreesboro	7,993	5,367
Paris	8,164	4,739
Shelbyville	5,010	2,912
Springfield	5,577	3,860
Union City	5,865	4,412
TEXAS		
Bonham	5,655	6,008
Borger	6,532	------
Breckenridge	7,509	1,846
Brenham	5,974	5,066
Bryan	7,814	6,307
Childress	7,163	5,003
Cisco	6,027	7,422
Coleman	6,078	2,868
Crystal City	6,609	(1)
Denton	9,587	7,626
Eagle Pass	5,059	5,765
Electra	6,712	4,744
Ennis	7,069	7,224
Gainesville	8,915	8,648
Goose Creek	5,208	------
Highland Park	8,422	2,321
Hillsboro	7,823	6,952
Huntsville	5,028	4,689
Jacksonville	6,748	3,723
Kingsville	6,815	4,770
Longview	5,036	5,713
Lufkin	7,311	4,878
Luling	5,970	1,502
McAllen	9,074	5,331
McKinney	7,307	6,677
Marlin	5,338	4,310
Mercedes	6,608	3,414
Mexia	6,579	3,482
Midland	5,484	1,795
Mineral Wells	5,986	7,890
Mission	5,120	3,847
Nacogdoches	5,687	3,848
Navasota	5,128	5,010
New Braunfels	6,242	3,590
Orange	7,913	9,212
Plainview	8,834	3,989
Ranger	6,203	16,205
San Marcos	5,134	4,527
Seguin	5,225	3,631
Sulphur Springs	5,417	5,558
Taylor	7,463	5,965
Terrell	8,795	8,349
Uvalde	5,280	3,885
Vernon	9,137	5,142
Victoria	7,421	5,957
Waxahachie	8,042	7,958
Yoakum	5,656	6,184
UTAH		
Brigham	5,093	5,282
Logan	9,979	9,439
Murray	5,172	4,584
Tooele	5,135	3,602

* Classified as urban under special rule. See p. 7.

[1] Not returned separately.

Digitized by Google

TABLE 14.—POPULATION OF CITIES AND OTHER URBAN PLACES HAVING, IN 1930, FROM 5,000 TO 10,000 INHABITANTS: 1930 AND 1920—Continued

CITY OR OTHER URBAN PLACE	1930	1920
VERMONT		
Bennington	7,390	7,230
Brattleboro	8,709	7,324
Montpelier	7,837	7,125
Newport	5,094	4,076
St. Albans	8,020	7,588
St. Johnsbury	7,920	7,164
Winooski	5,308	4,932
VIRGINIA		
Clifton Forge	6,839	6,164
Covington	6,538	5,623
Fredericksburg	6,819	5,882
Hampton	6,382	6,133
Harrisonburg	7,232	5,875
Martinsville	7,705	4,075
Pulaski	7,168	5,282
Radford	6,227	4,627
South Norfolk	7,857	7,724
Waynesboro [1]	6,226	1,594
WASHINGTON		
Anacortes	6,564	5,284
Centralia	8,058	7,549
Kelso	6,2[illegible]0	2,228
Puyallup	7,054	6,323
WEST VIRGINIA		
Beckley	9,857	4,149
Elkins	7,345	6,788
Grafton	7,737	8,517
Hinton [2]	6,654	3,912
Keyser	6,248	6,003
Princeton	6,955	6,224
Richwood	5,720	4,331
South Charleston	5,904	3,650
Welch	5,376	3,232
Wellsburg	6,398	4,918
Weston	8,646	5,701
Williamson	9,410	6,819
WISCONSIN		
Antigo	8,610	8,451
Baraboo	5,545	5,538
Beaver Dam	9,867	7,992
Chippewa Falls	9,539	9,130
De Pere	5,521	5,165
Fort Atkinson	5,793	4,915
Kaukauna	6,581	5,951
Marshfield	8,778	7,394
Menasha	9,002	7,214
Menomonie	5,595	5,104
Merrill	8,458	8,068
WISCONSIN—con.		
Monroe	5,015	4,788
Neenah	9,151	7,171
Oconto	5,030	4,920
Portage	6,308	5,582
Rhinelander	8,019	6,654
Rice Lake	5,177	4,457
Waupun	5,708	4,440
Whitefish Bay	5,362	882
Wisconsin Rapids	8,720	7,243
WYOMING		
Laramie	8,609	6,301
Rock Springs	8,440	6,456
Sheridan	8,536	9,175

[1] Basic City and Waynesboro towns consolidated as Waynesboro town in 1923. Combined population in 1920, 3,806.

[2] Avis town and Hinton city consolidated as Hinton city in 1927. Combined population in 1920, 5,547.

Digitized by Google

TABLE 15.—POPULATION OF CITIES AND OTHER URBAN PLACES HAVING, IN 1930, FROM 2,500 TO 5,000 INHABITANTS: 1930 AND 1920

[See headnote to Table 12]

CITY OR OTHER URBAN PLACE	1930	1920
ALABAMA		
Albertville	2,716	1,666
Alexander City	4,519	2,293
Athens	4,238	3,323
Atmore	3,035	1,775
Attalla	4,585	3,462
Auburn	2,800	2,143
Brewton	2,818	2,682
Carbon Hill	2,519	2,666
Cullman	2,786	2,467
Demopolis	4,037	2,779
Elba	2,523	1,681
Enterprise	3,702	3,013
Florala	2,580	2,633
Fort Payne	3,375	2,025
Greenville	3,985	3,471
Guntersville	2,826	1,909
Jacksonville	2,840	2,395
Leeds	2,529	1,600
Opp	2,918	1,556
Ozark	3,103	2,518
Piedmont	3,668	2,645
Prichard	4,580	------
Roanoke	4,373	3,841
Russellville	3,146	2,269
Sylacauga	4,115	2,141
Tuscumbia	4,533	3,855
Tuskegee	3,314	2,475
Union Springs	2,875	4,125
ARIZONA		
Flagstaff	3,891	3,186
Glendale	3,665	2,737
Jerome	4,932	4,030
Mesa	3,711	3,036
Winslow	3,917	3,730
Yuma	4,892	4,237
ARKANSAS		
Arkadelphia	3,380	3,311
Batesville	4,484	4,299
Benton	3,445	2,933
Brinkley	3,046	2,714
Clarksville	3,031	2,127
Crossett	2,811	2,707
De Queen	2,938	2,517
Dermott	2,942	2,330
Fordyce	3,206	2,996
Forrest City	4,594	3,377
Harrison	3,626	3,477
McGehee	3,488	2,368
Magnolia	3,008	2,158
Marianna	4,314	5,074
Mena	3,118	3,441
Monticello	3,076	2,378
Morrilton	4,043	3,010
Newport	4,547	3,771
Osceola	2,573	1,755
Paris	3,234	1,740
Prescott	3,033	2,691
Rogers	3,554	3,318
Searcy	3,387	2,836
Smackover	2,544	------
Springdale	2,763	2,263
Stamps	2,705	2,564
Stuttgart	4,927	4,522
Trumann	2,995	2,598
Warren	2,523	2,145
West Helena	4,489	6,226
Wynne	3,505	2,933
CALIFORNIA		
Antioch	3,563	1,936
Auburn	2,661	2,289
CALIFORNIA—con.		
Azusa	4,808	2,460
Banning	2,752	1,810
Benicia	2,913	2,693
Chino	3,118	2,132
Chula Vista	3,869	1,718
Claremont	2,719	1,728
Coalinga	2,851	2,934
Covina	2,774	1,999
Delano	2,632	805
Dinuba	2,968	3,400
Dunsmuir	2,610	2,528
El Cerrito	3,870	1,505
El Monte	3,479	1,283
El Segundo	3,503	1,563
Escondido	3,421	1,789
Exeter	2,685	1,852
Fillmore	2,893	1,597
Fort Bragg	3,022	2,616
Gilroy	3,502	2,862
Glendora	2,761	2,028
Grass Valley	3,817	4,006
Hermosa Beach	4,796	2,327
Hollister	3,757	2,781
Huntington Beach	3,690	1,687
La Mesa	2,513	1,004
La Verne	2,860	1,698
Lindsay	3,878	2,576
Livermore	3,119	1,916
Lompoc	2,845	1,876
Los Gatos	3,168	2,317
Madera	4,665	3,444
Mill Valley	4,164	2,554
Mountain View	3,308	1,888
Needles	3,144	2,807
Oceanside	3,508	1,161
Oroville	3,698	3,340
Paso Robles	2,573	1,919
Red Bluff	3,517	3,104
Redding	4,188	2,962
Reedley	2,589	2,447
San Anselmo	4,650	2,475
San Bruno	3,610	1,562
Sanger	2,967	2,578
San Marino	3,730	584
Sausalito	3,667	2,790
Selma	3,047	3,158
Sierra Madre	3,550	2,026
Signal Hill	2,932	------
Sunnyvale	3,094	1,675
Taft	3,442	3,317
Tracy	3,829	2,450
Turlock	4,276	3,394
Ukiah	3,124	2,305
Upland	4,713	2,912
Willow Glen	4,167	------
Yuba City	3,605	1,708
COLORADO		
Brighton	3,394	2,715
Delta	2,938	2,623
Fort Morgan	4,423	3,818
Lamar	4,233	2,512
Las Animas	2,517	2,252
Leadville	3,771	4,959
Monte Vista	2,610	2,484
Montrose	3,566	3,581
Rocky Ford	3,426	3,746
CONNECTICUT		
Danielson	4,210	3,130
Groton	4,122	4,236
Jewett City	4,436	3,196
Stafford Springs	3,492	3,383
DELAWARE		
Dover	4,800	4,042
Milford	3,719	2,703
Newark	3,899	2,183
New Castle	4,131	3,854
FLORIDA		
Apalachicola	3,150	3,066
Arcadia	4,082	3,479
Avon Park	3,355	890
De Funiak Springs	2,636	2,097
Eustis	2,835	1,193
Fernandina	3,023	3,147
Fort Pierce	4,803	2,115
Haines City	3,037	651
Hialeah	2,600	------
Hollywood	2,869	------
Kissimmee	3,163	2,722
Lake City	4,416	3,341
Lake Wales	3,401	796
Leesburg	4,113	1,835
Live Oak	2,734	3,103
Manatee	3,219	1,076
Marianna	3,372	2,499
Melbourne	2,677	533
New Smyrna	4,149	2,007
Palmetto	3,043	2,046
Perry	2,744	1,956
Pompano	2,614	636
Quincy	3,788	3,118
Sebring	2,912	812
Tarpon Springs	3,414	2,105
Wauchula	2,574	2,081
Winter Park	3,686	1,078
GEORGIA		
Barnesville	3,236	3,059
Buford	3,357	2,500
Cairo	3,169	1,908
Canton	2,892	2,679
Commerce	3,002	2,459
Covington	3,203	3,203
Cuthbert	3,235	3,022
Dawson	3,827	3,504
Douglas	4,206	3,401
Eastman	3,022	2,707
East Thomaston	3,061	1,058
Elberton	4,650	6,475
Fort Valley	4,560	3,223
Hapeville	4,224	1,631
Lafayette	2,811	2,104
Manchester	3,745	2,776
Millen	2,527	2,405
Monroe	3,706	3,211
Pelham	2,762	2,640
Porterdale	3,002	2,880
Quitman	4,149	4,393
Rockmart	3,264	1,400
Rossville	3,230	1,427
Sandersville	3,011	2,695
Statesboro	3,996	3,807
Thomaston	4,922	2,502
Tifton	3,390	3,005
Toccoa	4,602	3,567
Trion	3,289	1,588
Vidalia	3,585	2,860
Washington	3,158	4,208
Waynesboro	3,922	3,311
Winder	3,283	3,335
IDAHO		
Blackfoot	3,199	3,937
Burley	3,826	5,408
Caldwell	4,974	5,106

Digitized by Google

TABLE 15.—POPULATION OF CITIES AND OTHER URBAN PLACES HAVING, IN 1930, FROM 2,500 TO 5,000 INHABITANTS: 1930 AND 1920—Continued

CITY OR OTHER URBAN PLACE	1930	1920
IDAHO—con.		
Emmett	2,763	2,204
Kellogg	4,124	3,017
Malad	2,535	2,598
Moscow	4,476	3,956
Payette	2,618	2,433
Preston	3,381	3,235
Rexburg	3,048	3,569
St. Anthony	2,778	2,957
Sandpoint	3,290	2,876
Wallace	3,634	2,816
Weiser	2,724	3,154
ILLINOIS		
Abingdon	2,771	2,721
Anna	3,436	3,019
Arlington Heights	4,997	2,250
Barrington	3,213	1,743
Bellwood	4,991	1,881
Benld	2,980	3,316
Bradley	3,048	2,128
Bushnell	2,850	2,716
Carlinville	4,144	5,212
Carmi	2,932	2,667
Carterville	2,866	3,404
Chester	3,922	2,904
Christopher	4,244	3,830
Crystal Lake	3,732	2,249
Dolton	2,923	2,076
Dwight	2,534	2,255
East Alton	4,502	1,669
Effingham	4,978	4,024
Eldorado	4,482	5,004
Fairfield	3,280	2,754
Flora	4,393	3,558
Fulton	2,656	2,445
Galena	3,878	4,742
Galva	2,875	2,974
Geneseo	3,406	3,375
Geneva	4,607	3,327
Georgetown	3,407	3,061
Greenville	3,233	3,091
Harvard	2,988	3,294
Havana	3,451	3,614
Highland	3,319	2,002
Highwood	3,590	1,446
Hillsboro	4,435	5,074
Homewood	3,227	1,389
Jerseyville	4,309	3,839
Kenilworth	2,501	1,188
La Grange Park	2,939	1,684
Lansing	3,378	1,409
Lemont	2,582	2,322
Libertyville	3,791	2,125
Lockport	3,383	2,684
Lyons	4,787	2,564
Marseilles	4,292	3,391
Mendota	4,008	3,934
Morrison	3,067	3,000
Mound City	2,548	2,756
Mount Olive	3,079	3,503
Oglesby	3,910	4,135
Paxton	2,892	3,033
Peoria Heights	3,279	1,111
Phoenix	3,033	1,933
Pinckneyville	3,046	2,649
Princeton	4,762	4,126
Riverdale	2,504	1,166
River Grove	2,741	484
Robinson	3,668	3,375
Rochelle	3,785	3,310
Rock Falls	3,893	2,927
Roodhouse	2,621	2,928
Salem	4,420	3,457
Sandwich	2,611	2,409
Shelbyville	3,491	3,568
Silvis	2,650	2,541
ILLINOIS—con.		
Sparta	3,385	3,340
Staunton	4,618	6,027
Steger	2,985	2,304
Sycamore	4,021	3,602
Tuscola	2,569	2,564
Vandalia	4,342	3,316
Virden	3,011	4,682
Washington Park	3,837	1,516
Watseka	3,144	2,817
West Chicago	3,477	2,594
Western Springs	3,804	1,258
Westmont	2,733	------
Westville	3,901	4,241
White Hall	2,928	2,954
Zeigler	3,816	2,338
INDIANA		
Alexandria	4,408	4,172
Angola	2,665	2,650
Attica	3,700	3,392
Aurora	4,386	4,299
Batesville	2,838	2,361
Beech Grove	3,552	1,459
Boonville	4,208	4,451
Columbia City	3,805	3,499
Crown Point	4,046	3,232
Dunkirk	2,583	2,532
Garrett	4,428	4,796
Gas City	3,087	2,870
Greencastle	4,613	3,780
Greenfield	4,188	4,168
Huntingburg	3,440	3,261
Jasonville	3,536	4,461
Jasper	3,905	2,539
Lawrenceburg	4,072	3,466
Martinsville	4,962	4,895
Mitchell	3,226	3,025
Nappanee	2,957	2,678
Noblesville	4,811	4,768
North Manchester	2,765	2,711
North Vernon	2,989	3,084
Oakland City	2,842	2,270
Petersburg	2,609	2,367
Rensselaer	2,798	2,912
Rochester	3,518	3,720
Salem	3,194	2,836
Tell City	4,873	4,086
Tipton	4,861	4,507
Union City	[1]3,084	3,406
West Terre Haute	3,588	4,310
Winchester	4,487	4,021
IOWA		
Albia	4,425	5,067
Algona	3,985	3,724
Anamosa	3,579	2,881
Belle Plaine	3,239	3,887
Bettendorf	2,768	2,178
Carroll	4,691	4,254
Clarinda	4,962	4,511
Clarion	2,578	2,826
Clear Lake	3,066	2,804
Cresco	3,069	3,195
Decorah	4,581	4,039
Denison	3,905	3,581
Eagle Grove	4,071	4,433
Eldora	3,200	3,189
Emmetsburg	2,865	2,762
Estherville	4,940	4,699
Glenwood	4,269	3,862
Grinnell	4,949	5,362
Hampton	3,473	2,992
Harlan	3,145	2,831
Independence	3,691	3,672
Indianola	3,488	3,628
Iowa Falls	4,112	3,954
IOWA—con.		
Jefferson	3,431	3,416
Knoxville	4,697	3,523
Le Mars	4,788	4,683
Manchester	3,413	3,111
Maquoketa	3,595	3,626
Marion	4,348	4,138
Missouri Valley	4,230	3,985
Mount Pleasant	3,743	3,987
Nevada	3,133	2,668
Onawa	2,538	2,256
Osage	2,964	2,878
Osceola	2,871	2,684
Pella	3,326	3,338
Sac City	2,854	2,630
Sheldon	3,320	3,488
Storm Lake	4,157	3,658
Tama	2,626	2,601
Valley Junction	4,280	3,631
Vinton	3,372	3,381
Washington	4,814	4,697
Waukon	2,526	2,359
Waverly	3,652	3,352
Winterset	2,921	2,906
KANSAS		
Anthony	2,947	2,740
Augusta	4,033	4,219
Baxter Springs	4,541	3,608
Beloit	3,502	3,315
Caney	2,794	3,427
Cherryvale	4,251	4,698
Clay Center	4,386	3,715
Columbus	3,235	3,155
Council Grove	2,898	2,857
Eureka	3,698	2,606
Fredonia	3,446	3,954
Galena	4,736	4,712
Garnett	2,768	2,329
Goodland	3,626	2,664
Hays	4,618	4,165
Herington	4,519	4,065
Hiawatha	3,302	3,222
Hoisington	3,001	2,395
Holton	2,705	2,703
Horton	4,049	4,009
Humboldt	2,558	2,525
Kingman	2,752	2,407
Larned	3,532	3,139
Lyons	2,939	2,516
Marysville	4,013	3,048
Neodesha	3,381	3,943
Norton	2,767	2,186
Olathe	3,656	3,268
Osawatomie	4,440	3,293
Paola	3,762	3,238
KENTUCKY		
Central City	4,321	3,108
Clifton	3,080	2,065
Cumberland	2,639	300
Cynthiana	4,386	3,857
Earlington	3,309	3,652
Elizabethtown	2,590	2,530
Elsmere	2,917	919
Franklin	3,056	3,154
Fulton	3,502	3,415
Georgetown	4,229	3,903
Harlan	4,327	2,647
Harrodsburg	4,029	3,765
Irvine	3,640	2,705
Lebanon	3,248	3,239
Morganfield	2,551	2,651
Mount Sterling	4,350	3,995
Murray	2,891	2,415
Nicholasville	3,128	2,786

[1] Combined population of Union City, Ind., and Union City, Ohio, 4,389 in 1930.

Digitized by Google

TABLE 15.—POPULATION OF CITIES AND OTHER URBAN PLACES HAVING, IN 1930, FROM 2,500 TO 5,000 INHABITANTS: 1930 AND 1920—Continued

CITY OR OTHER URBAN PLACE	1930	1920
KENTUCKY—con.		
Pikeville	3,376	2,110
Pineville	3,567	2,908
Princeton	4,764	3,689
Providence	4,742	4,151
Russellville	3,297	3,124
Shelbyville	4,033	3,760
LOUISIANA		
Abbeville	4,356	3,461
Amite	2,536	1,854
Bossier City	4,008	1,094
Covington	3,208	2,942
De Quincy	3,589	1,823
De Ridder	3,747	3,535
Donaldsonville	3,788	3,745
Eunice	3,597	3,272
Ferriday	2,502	1,044
Franklin	3,271	3,504
Haynesville	2,541	903
Homer	2,909	3,305
Jackson	3,966	2,320
Jennings	4,036	3,824
Lake Providence	2,867	1,917
Leesville	3,291	2,518
Mansfield	3,837	2,564
Merryville	2,626	2,[illegible]3
Natchitoches	4,547	3,388
Oakdale	3,188	4,016
Pineville	3,612	2,188
Ponchatoula	2,898	955
Rayne	3,710	2,720
Ruston	4,400	3,359
Slidell	2,807	2,958
Tallulah	3,332	1,316
Thibodaux	4,442	3,526
Westwego	3,987	(2)
Winnfield	3,721	2,975
MAINE		
Belfast	4,993	5,083
Eastport	3,466	4,494
Ellsworth	3,567	3,058
Fairfield	3,529	2,747
Fort Fairfield	2,616	1,993
Hallowell	2,675	2,764
Madison	3,036	2,729
Presque Isle	4,662	3,452
MARYLAND		
Brunswick	3,671	3,905
Chestertown	2,809	2,537
Crisfield	3,850	4,116
Easton	4,092	3,442
Elkton	3,331	2,660
Havre de Grace	3,985	4,377
Hyattsville	4,264	2,675
Laurel	2,532	2,239
Mount Rainier	3,832	2,462
Pocomoke City	2,609	2,444
Westernport	3,440	3,977
Westminster	4,463	3,521
MASSACHUSETTS		
Ayer town*	3,060	3,052
Blackstone town*	4,674	4,299
Dalton town*	4,220	3,752
Dudley town*	4,265	3,701
Hopedale town*	2,973	2,777
Lee town*	4,061	4,085
Longmeadow town*	4,437	2,618
Nantucket town*	3,678	2,797
Provincetown town*	3,808	4,246
Rockport town*	3,630	3,878
MICHIGAN		
Allegan	3,941	3,637
Belding	4,140	3,911
Bessemer	4,035	5,482
Big Rapids	4,671	4,558
Boyne City	2,650	4,284
Buchanan	3,922	3,187
Caro	2,554	2,704
Centerline	2,604	.....
Cheboygan	4,923	5,642
Clawson	3,377	.....
Crystal Falls	2,995	3,394
Durand	3,081	2,672
East Grand Rapids	4,024	1,310
East Lansing	4,389	1,889
Eaton Rapids	2,822	2,379
Fenton	3,171	2,507
Grand Ledge	3,572	3,043
Greenville	4,730	4,304
Grosse Pointe Farms	3,533	1,649
Houghton	3,757	4,466
Howell	3,615	2,951
Inkster	4,440	.....
Iron River	4,665	4,295
Laurium	4,916	6,696
Marine City	3,462	3,731
Mason	2,575	1,879
Melvindale	4,053	.....
Munising	3,956	5,037
Northville	2,566	1,738
Norway	4,016	4,533
Otsego	3,245	3,168
Pleasant Ridge	2,885	472
Plymouth	4,484	2,857
Rochester	3,554	2,549
Rogers City	3,278	2,109
St. Clair	3,380	3,204
St. Johns	3,929	3,925
South Haven	4,804	3,8[illegible]9
Trenton	4,022	1,682
Wakefield	3,677	4,151
Wayne	3,423	1,899
Zeeland	2,850	2,275
MINNESOTA		
Alexandria	3,876	3,388
Anoka	4,851	4,287
Bayport	2,590	1,936
Blue Earth	2,884	2,568
Crosby	3,451	3,500
Detroit Lakes	3,675	3,426
East Grand Forks	2,922	2,490
Edina	3,138	1,833
Gilbert	2,722	3,510
Grand Rapids	3,206	2,914
Hopkins	3,834	3,055
Hutchinson	3,406	3,379
Lake City	3,210	2,846
Litchfield	2,880	2,790
Luverne	2,844	2,782
Marshall	3,250	3,092
Montevideo	4,319	4,419
Nashwauk	2,555	2,414
Northfield	4,153	4,023
North Mankato	2,822	1,840
North St. Paul	2,915	1,979
Pipestone	3,489	3,325
Proctorknott	2,521	2,378
Redwood Falls	2,552	2,421
Richfield	3,344	2,411
Robbinsdale	4,427	1,369
St. James	2,808	2,673
St. Louis Park	4,710	2,281
St. Peter	4,811	4,335
Sauk Center	2,716	2,699
MINNESOTA—con.		
Sauk Rapids	2,656	2,349
Sleepy Eye	2,576	2,449
Staples	2,667	2,570
Thief River Falls	4,268	4,685
Tracy	2,570	2,463
Two Harbors	4,425	4,546
Wadena	2,512	2,186
Waseca	3,815	3,908
West St. Paul	4,463	2,962
White Bear Lake	2,600	2,022
Worthington	3,878	3,481
MISSISSIPPI		
Aberdeen	3,925	4,071
Amory	3,214	2,861
Bay St. Louis	3,724	3,033
Belzoni	2,735	2,277
Canton	4,725	3,252
Cleveland	3,240	1,674
Columbia	4,833	2,826
Grenada	4,349	3,402
Indianola	3,116	2,112
Kosciusko	3,237	2,258
Lexington	2,590	1,792
Louisville	3,013	1,777
New Albany	3,187	2,531
Oxford	2,890	2,160
Pascagoula	4,339	6,082
Pass Christian	3,004	2,357
Philadelphia	2,560	1,669
Picayune	4,098	2,479
Starkville	3,612	2,596
Water Valley	3,738	4,315
West Point	4,677	4,400
Winona	2,607	2,572
MISSOURI		
Aurora	3,875	3,575
Bonne Terre	4,021	3,815
Brentwood	2,819	.....
Butler	2,706	2,702
Cameron	3,507	3,248
Carrollton	4,058	3,218
Caruthersville	4,781	4,750
Chaffee	2,902	3,035
Charleston	3,357	3,410
Crystal City	3,057	2,243
Dexter	2,714	2,635
Eldon	3,171	2,636
Excelsior Springs	4,565	4,165
Farmington	3,001	2,685
Fayette	2,630	2,381
Ferguson	3,788	1,874
Festus	4,085	3,348
Fredericktown	2,954	3,124
Higginsville	3,339	2,724
Kennett	4,128	3,622
Lebanon	3,562	2,848
Lexington	4,595	4,695
Liberty	3,516	3,097
Louisiana	3,549	4,050
Macon	3,851	3,549
Marceline	3,555	3,760
Monett	4,099	4,206
Neosho	4,485	3,968
North Kansas City	2,574	870
Perryville	2,964	1,763
Richmond	4,129	4,409
Rolla	3,670	2,077
Ste. Genevieve	2,662	2,046
Slater	3,478	3,797
West Plains	3,335	3,178

* Classified as urban under special rule. See p. 7.
[2] Not returned separately.

Digitized by Google

TABLE 15.—POPULATION OF CITIES AND OTHER URBAN PLACES HAVING, IN 1930, FROM 2,500 TO 5,000 INHABITANTS: 1930 AND 1920—Continued

CITY OR OTHER URBAN PLACE	1930	1920
MONTANA		
Deer Lodge	3,510	3,780
Glendive	4,629	3,816
Laurel	2,558	2,299
Red Lodge	3,026	4,615
Roundup	2,577	2,434
Whitefish	2,803	2,867
NEBRASKA		
Auburn	3,063	2,863
Aurora	2,715	2,962
Blair	2,791	2,702
Broken Bow	2,715	2,507
Chadron	4,066	4,412
Crete	2,865	2,445
Geringe	2,931	2,608
Havelock	3,659	3,602
Holdrege	3,263	3,108
Lexington	2,962	2,327
Plattsmouth	3,793	4,190
Schuyler	2,588	2,636
Seward	2,757	2,368
Sidney	3,306	2,852
South Sioux City	3,927	2,402
Superior	3,044	2,719
Wahoo	2,689	2,338
Wymore	2,680	2,592
NEVADA		
Elko	3,217	2,173
Ely	3,045	2,080
Sparks	4,568	3,238
NEW HAMPSHIRE		
Exeter town*	4,872	4,604
Littleton town*	4,558	4,239
Milford town*	4,038	3,783
Newport town*	4,659	4,109
NEW JERSEY		
Belmar	3,491	1,987
Bernardsville	3,336	------
Beverly	2,864	2,562
Bloomingdale	2,543	2,193
Bordentown	4,405	4,571
Bradley Beach	3,306	2,307
Butler	3,382	2,886
Cape May	2,627	2,999
Chatham	3,809	2,421
Clementon	2,065	------
Closter	2,602	1,540
East Newark	2,686	3,057
East Paterson	4,779	2,441
Edgewater	4,089	3,530
Egg Harbor	3,478	2,622
Flemington	2,729	2,590
Franklin	4,176	4,075
Garwood	3,344	2,084
Glassboro	4,769	------
Glen Rock	4,309	2,181
Hackettstown	3,038	2,900
Haledon	4,812	3,435
Hightstown	3,012	2,674
Hillsdale	2,[illegible]	------
Keyport	4,940	4,415
Lambertville	4,518	4,090
Lindenwold	2,523	------
Little Ferry	4,155	2,715
Margate City	2,913	249
Maywood	3,339	1,618
Merchantville	3,992	2,740
Middlesex	3,504	1,852
NEW JERSEY—con.		
Midland Park	3,638	2,243
Milltown	2,994	2,573
New Milford	2,550	------
Northfield	2,804	1,127
Oaklyn	3,843	1,148
Palmyra	4,968	------
Paramus	2,649	------
Pompton Lakes	3,104	2,008
Ramsey	3,258	2,090
Raritan	4,731	4,457
Ridgefield	4,671	1,560
Rockaway	3,132	2,655
Totowa	4,606	1,864
Wanaque	3,119	2,916
Washington	4,410	3,341
West Caldwell	2,811	1,088
West Paterson	3,101	1,888
Westville	3,462	2,380
Westwood	4,961	2,597
Wharton	3,683	2,877
Woodlynne	2,873	1,515
NEW MEXICO		
Alamogordo	3,095	2,363
Carlsbad	5,708	2,205
Clayton	2,518	2,157
Deming	3,577	3,212
Las Vegas (city)	4,719	4,204
Las Vegas (town)	4,378	3,902
Portales	2,519	1,154
Silver City	3,519	2,662
Tucumcari	4,143	3,117
NEW YORK		
Albion	4,878	4,683
Amityville	4,437	3,265
Babylon	4,342	2,523
Baldwinsville	2,845	3,085
Ballston Spa	4,591	4,193
Balh	4,016	3,720
Brockport	3,511	2,980
Canajoharie	2,519	2,415
Canastota	4,235	3,995
Canisteo	2,548	2,201
Canton	4,822	2,522
Carthage	4,460	4,320
Cobleskill	2,594	2,410
Cooperstown	2,969	2,725
Corinth	2,613	2,576
Dannemora	3,348	2,623
Dansville	4,928	4,031
Dolgeville	4,309	3,448
East Aurora	4,815	3,703
East Rockaway	4,340	2,005
East Syracuse	4,646	4,106
Ellenville	3,280	3,116
Elmsford	2,935	1,536
Fairport	4,016	4,626
Falconer	3,579	2,742
Farmingdale	3,373	2,091
Fort Edward	3,850	3,871
Fort Plain	2,725	2,747
Frankfort	4,203	4,198
Goshen	2,891	2,843
Gouverneur	4,015	4,143
Gowanda	3,042	2,673
Granville	3,483	3,024
Great Neck	4,016	------
Green Island	4,331	4,411
Greenport	3,072	3,122
Hamburg	4,731	3,185
Highland Falls	2,910	2,588
Homer	3,195	2,356
NEW YORK—con.		
Hoosick Falls	4,755	4,806
Irvington	3,067	2,701
Lake Placid	2,930	2,099
Lawrence	3,041	2,861
Le Roy	4,474	4,203
Liberty	3,427	2,459
Lindenhurst	4,040	------
Lowville	3,424	3,127
Lyons	3,956	4,253
Mohawk	2,835	2,919
Montiko lo	3,450	2,330
Mount Morris	3,238	3,312
New Hyde Park	3,314	------
New York Mills	4,006	------
North Pelham	4,860	2,385
Northport	7,528	4,977
Owego	4,742	4,147
Palmyra	2,592	2,480
Pelham Manor	4,998	1,754
Perry	4,231	4,717
Pleasantville	4,540	3,590
Potsdam	4,136	4,039
Sag Harbor	2,773	2,693
Saugerties	4,060	4,013
Sea Cliff	3,456	2,108
Silver Creek	3,100	3,200
Sloan	3,482	1,791
Southampton	3,757	2,891
South Glens Falls	2,689	2,178
Spring Valley	3,948	3,818
Springville	2,540	2,331
Suffern	3,757	3,154
Ticonderoga	3,680	2,102
Walden	4,293	5,493
Walton	3,496	3,598
Wappingers Falls	3,326	3,235
Warsaw	3,177	3,622
Waterford	2,921	2,637
Waterloo	4,047	3,809
Watkins Glen	2,956	2,785
Westfield	3,466	3,413
West Haverstraw	2,824	2,038
Whitesboro	3,376	3,038
Williamsville	3,119	1,667
Williston Park	4,427	------
Yorkville	3,406	1,512
NORTH CAROLINA		
Albemarle	3,493	2,691
Beaufort	2,957	2,968
Belmont	4,121	2,941
Bessemer City	3,739	2,176
Chapel Hill	2,699	1,483
Cherryville	2,756	1,854
Clinton	2,712	2,110
Dunn	4,558	2,805
Edenton	3,563	2,777
Forest City	4,069	2,312
Graham	2,972	2,366
Hamlet	4,861	3,808
Laurinburg	3,312	2,643
Lincolnton	3,781	3,390
Lumberton	4,140	2,691
Morehead City	3,483	2,988
Mount Olive	2,585	2,297
Newton	4,394	3,021
North Wilkesboro	3,668	2,363
Oxford	4,101	3,696
Roanoke Rapids	3,404	3,309
Rockingham	2,906	2,309
Roxboro	3,657	1,651
Sanford	4,293	2,977
Smithfield	2,543	1,895
Southern Pines	2,524	743

* Classified as urban under special rule. See p. 7.

Digitized by Google

Table 15.—Population of Cities and Other Urban Places Having, in 1930, from 2,500 to 5,000 Inhabitants: 1930 and 1920—Continued

City or other urban place	1930	1920
NORTH CAROLINA—continued		
Spencer	3,128	2,510
Spindale	3,066	------
Wadesboro	3,124	2,648
Williamston	2,731	1,800
NORTH DAKOTA		
Grafton	3,136	2,512
Wahpeton	3,176	3,069
OHIO		
Amherst	2,844	2,485
Barnesville	4,602	4,865
Bridgeport	4,655	3,977
Bryan	4,689	4,252
Byesville	2,638	2,775
Cadiz	2,597	2,084
Carey	2,722	2,488
Celina	4,604	4,226
Chagrin Falls	2,739	2,237
Clyde	3,159	3,009
Crestline	4,425	4,313
Crooksville	3,251	3,311
Deer Park	2,642	824
Dennison	4,529	5,524
Eaton	3,347	3,210
Elmwood Place	4,562	3,991
Fairport Harbor	4,972	4,211
Fairview	3,689	642
Franklin	4,491	3,071
Geneva	3,791	3,081
Glouster	2,903	3,140
Greenfield	3,871	4,344
Hillsboro	4,040	4,356
Hubbard	4,080	3,320
Lebanon	3,222	3,396
Lisbon	3,405	3,113
London	4,141	4,080
Louisville	3,130	2,008
Lowellville	2,550	2,214
Marysville Heights	3,639	3,635
Maumee	4,588	3,195
Mayfield Heights	2,612	------
Medina	4,071	3,430
Middleport	3,505	3,772
Minerva	2,675	2,261
Montpelier	3,677	3,052
Mount Healthy	3,530	2,255
Napoleon	4,545	4,143
Newburgh Heights	4,152	2,957
Newcomerstown	4,265	3,389
New Lexington	3,901	3,157
Newton Falls	3,458	1,100
North Canton	2,648	1,597
North College Hill	4,139	1,104
North Olmsted	2,624	1,419
Oberlin	4,292	4,236
Orrville	4,427	4,107
Oxford	2,588	2,146
Perrysburg	3,182	2,429
Pomeroy	3,563	4,294
Port Clinton	4,408	3,928
Rittman	2,785	1,803
Sebring	3,949	3,541
Shadyside	4,098	3,084
South Euclid	4,399	1,605
Tippecanoe City	2,559	2,426
Union City	[1] 1,305	1,534
Upper Arlington	3,059	620
Upper Sandusky	3,889	3,708
Wauseon	2,889	3,035
Westerville	2,879	2,480
OHIO—continued		
Willard	4,514	3,889
Willoughby	4,252	2,656
Wyoming	3,767	2,323
OKLAHOMA		
Chandler	2,717	2,226
Claremore	3,720	3,435
Cleveland	2,959	2,717
Commerce	2,608	2,555
Cordell	2,936	1,855
Drumright	4,972	6,460
Edmond	3,576	2,452
Frederick	4,568	3,822
Hartshorne	3,587	3,480
Hobart	4,982	2,936
Hollis	2,914	1,683
Hominy	3,485	2,875
Idabel	2,581	3,067
Kingfisher	2,726	2,447
Mangum	4,806	3,405
Marlow	3,084	2,276
Maud	4,326	637
Nowata	3,531	4,435
Okemah	4,602	2,162
Pauls Valley	4,235	3,694
Pawnee	2,562	2,418
Perry	4,206	3,154
Poteau	3,169	2,679
Purcell	2,817	2,938
Sayre	3,157	1,768
Sulphur	4,242	3,667
Tonkawa	3,311	1,448
Vinita	4,263	5,010
Wagoner	2,994	3,436
Wilson	2,517	2,286
OREGON		
Ashland	4,544	4,283
Burns	2,599	1,022
Coquille	2,732	1,642
Dallas	2,975	2,701
Grants Pass	4,666	3,151
Hillsboro	3,039	2,468
Hood River	2,757	3,195
McMinnville	2,817	2,767
Newberg	2,951	2,566
North Bend	4,012	3,268
Roseburg	4,362	4,258
St. Helens	3,994	2,220
Tillamook	2,549	1,964
PENNSYLVANIA		
Ambler	3,944	3,004
Apollo	3,406	3,227
Aspinwall	4,263	3,170
Athens	4,372	4,384
Avoca	4,943	4,950
Barnesboro	3,506	4,183
Bedford	2,953	2,330
Bellefonte	4,804	3,996
Bellwood	2,560	2,629
Bentleyville	3,600	3,679
Birdsboro	3,542	3,290
Boyertown	3,948	3,189
Bridgeville	3,939	3,692
Brockway	2,690	2,389
Brookville	4,387	3,272
Brownsville	2,809	2,502
Burnham	3,089	2,765
Camp Hill	3,111	1,636
PENNSYLVANIA—continued		
Castle Shannon	3,810	2,353
Catasauqua	4,851	4,714
Clarion	3,201	2,793
Clarks Summit	2,604	1,404
Clymer	2,672	2,867
Coplay	3,279	2,845
Coudersport	2,740	2,836
Curwensville	3,140	2,973
Dale	3,364	3,115
Dallastown	2,849	2,124
Derry	3,046	2,889
Downingtown	4,548	4,024
Doylestown	4,577	3,837
East Conemaugh	4,979	5,256
East Lansdowne	3,165	1,561
East McKeesport	2,922	2,480
East Mauch Chunk	3,739	3,868
Ebensburg	3,063	2,179
Edgewood	4,821	3,181
Elizabeth	2,939	2,703
Elizabethtown	3,940	3,319
Emporium	2,929	3,036
Emsworth	2,709	2,165
Ephrata	4,988	3,735
Ferndale	2,742	1,450
Forest Hills	4,549	------
Fountain Hill	4,568	2,339
Freedom	3,227	3,452
Freeport	2,772	2,696
Gallitzin	3,458	3,580
Gilberton	4,227	4,766
Girardville	4,891	4,482
Glenolden	4,482	1,944
Greencastle	2,557	2,271
Hamburg	3,637	2,764
Hatboro	2,651	1,102
Hellertown	3,851	3,008
Hummelstown	3,036	2,654
Ingram	3,866	2,900
Irwin	3,433	3,235
Jenkintown	4,797	3,366
Jermyn	3,519	3,326
Johnsonburg	4,737	5,400
Kennett Square	3,091	2,398
Kutztown	2,541	2,684
Leechburg	4,489	3,991
Leetsdale	2,774	2,311
Lemoyne	4,171	1,939
Lewisburg	3,368	3,204
Lititz	4,368	3,650
Lykens	3,033	2,880
McDonald	3,281	2,751
Manheim	3,520	2,712
Marcus Hook	4,867	5,324
Masontown	3,873	1,525
Mauch Chunk	3,266	3,666
Mayfield	3,774	3,832
Meyersdale	3,065	3,716
Millersburg	2,909	2,936
Monaca	4,641	3,838
Montoursville	2,710	1,949
Moosic	4,557	4,364
Mount Joy	2,716	2,192
Mount Penn	3,017	1,370
Mount Union	4,892	4,744
Myerstown	2,593	2,385
Narberth	4,669	3,704
New Cumberland	4,283	1,577
New Philadelphia	2,557	2,537
North Bellevernon	3,072	2,605
North Catasauqua	2,700	2,321
North Charleroi	2,879	1,931

[1] The inclusion of Union City in places of 2,500 to 5,000 is based upon the combined population (4,389 in 1930) of Union City, Ohio, and Union City, Ind.

Digitized by Google

TABLE 15.—POPULATION OF CITIES AND OTHER URBAN PLACES HAVING, IN 1930, FROM 2,500 TO 5,000 INHABITANTS: 1930 AND 1920—Continued

CITY OR OTHER URBAN PLACE	1930	1920
PENNSYLVANIA—continued		
North East	3,670	3,481
Northumberland	4,483	4,061
Norwood	3,878	2,353
Oxford	2,606	2,093
Palmyra	4,377	3,646
Patton	2,968	3,628
Pen Argyl	4,310	4,096
Penbrook	3,567	2,072
Perkasie	3,463	3,150
Philipsburg	3,600	3,900
Polk	3,337	2,662
Portage	4,432	4,804
Port Carbon	3,225	2,882
Port Vue	3,510	2,538
Prospect Park	4,623	2,536
Quakertown	4,883	4,391
Red Lion	4,757	3,198
Renovo	3,947	5,877
Reynoldsville	3,480	4,116
Ridley Park	3,356	2,313
Roaring Spring	2,724	2,379
Royersford	3,719	3,278
Selinsgrove	2,797	1,937
Sharon Hill	3,825	1,780
Shillington	4,401	2,175
Shippensburg	4,345	4,372
Slatington	4,134	4,014
Somerset	4,395	3,121
Souderton	3,857	3,125
South Connellsville	2,516	2,196
South Fork	3,227	4,239
South Greensburg	2,520	2,188
Southwest Greensburg	3,105	2,538
Spangler	2,761	3,035
Spring City	2,983	2,944
Springdale	4,781	2,929
State College	4,450	2,405
Sugar Notch	2,768	2,612
Susquehanna Depot	3,203	3,764
Swarthmore	3,405	2,350
Towanda	4,104	4,269
Trafford	4,187	2,859
Union City	3,788	3,850
Upland	2,500	2,486
Verona	4,376	3,938
Waynesburg[4]	4,915	3,332
Weatherly	2,531	2,356
Wellsboro	3,643	3,452
Wesleyville	2,854	1,457
West Conshohocken	2,579	2,331
West Homestead	3,552	3,435
Westmont	3,388	1,976
West Newton	2,953	2,645
West Reading	4,908	2,921
West Wyoming	2,769	1,938
Williamstown	2,958	2,878
Wyoming	4,648	3,582
Wyomissing	3,111	2,062
Youngwood	2,783	2,275
RHODE ISLAND		
East Greenwichtown*	3,666	3,290
SOUTH CAROLINA		
Abbeville	4,414	4,570
Batesburg	2,839	2,848
Beaufort	2,776	2,831
Bennettsville	3,667	3,197
SOUTH CAROLINA—continued		
Cheraw	3,573	3,150
Clover	3,111	1,608
Conway	3,011	1,969
Dillon	2,731	2,205
Easley	4,886	3,568
Eau Claire	2,915	2,566
Honea Path	2,740	1,900
Lancaster	3,545	3,032
Marion	4,921	3,892
Mullins	3,158	2,379
Summerville	2,579	2,550
Walterboro	2,592	1,853
Whitmire	2,763	1,955
Woodruff	3,175	2,396
York	2,827	2,731
SOUTH DAKOTA		
Brookings	4,376	3,924
Deadwood	2,559	2,403
Hot Springs	2,908	1,697
Madison	4,289	4,144
Mobridge	3,484	3,517
Pierre	3,659	3,209
Redfield	2,664	2,755
Vermillion	2,850	2,590
TENNESSEE		
Brownsville	3,204	3,062
Cookeville	3,738	2,395
Covington	3,397	3,410
Dickson	2,902	2,263
Erwin	3,623	2,965
Etowah	4,209	2,516
Fayetteville	3,822	3,629
Franklin	3,377	3,123
Gallatin	3,050	2,757
Harriman	4,588	4,019
Humboldt	4,613	3,913
La Follette	2,637	3,056
Lawrenceburg	3,102	2,461
Lebanon	4,656	4,084
Lenoir City	4,470	4,210
Lewisburg	3,112	2,711
Loudon	2,578	------
McMinnville	3,914	2,814
Martin	3,300	2,837
Maryville	4,958	3,739
Milan	3,155	2,057
Newport	2,989	2,753
Pulaski	3,367	2,780
Rockwood	3,898	4,652
Trenton	2,892	2,751
Tullahoma	4,023	3,479
TEXAS		
Alamo Heights	3,874	------
Alice	4,239	1,880
Alpine	3,495	931
Arlington	3,661	3,031
Athens	4,342	3,176
Ballinger	4,187	2,767
Bay City	4,070	3,454
Beeville	4,806	3,063
Belton	3,779	5,098
Bowie	3,131	3,179
Brady	3,983	2,197
Burkburnett	3,281	5,300
Cameron	4,565	4,298
Canyon	2,821	1,618
Center	2,510	1,838
Clarendon	2,756	2,456
Clarksville	2,952	3,386
TEXAS—continued		
Colorado	4,671	1,766
Commerce	4,267	3,842
Cotulla	3,175	1,059
Crockett	4,441	3,061
Cuero	4,672	3,671
Dalhart	4,691	2,676
Donna	4,103	1,579
Eastland	4,648	9,368
Edinburg	4,821	1,406
Floydada	2,637	1,384
Fort Stockton	2,695	1,297
Freeport	3,162	1,798
Gatesville	2,601	2,499
Georgetown	3,583	2,871
Gonzales	3,859	3,128
Graham	4,981	2,544
Haskell	2,632	2,300
Hearne	2,956	2,741
Henderson	2,932	2,273
Jasper	3,393	------
Kenedy	2,610	2,015
Kerrville	4,546	2,353
Lamesa	3,528	1,188
Lampasas	2,709	2,107
Littlefield	3,218	------
Lockhart	4,367	3,731
McCamey	3,446	------
Marfa	3,909	3,553
Mart	2,853	3,105
Memphis	4,257	2,839
Mineola	3,304	2,299
Mount Pleasant	3,541	4,099
Olney	4,138	1,164
Paducah	2,802	1,357
Pearsall	2,536	2,161
Pecos	3,304	1,445
Pelly	3,452	------
Perryton	2,824	------
Pharr	3,225	1,565
Pittsburg	2,640	2,540
Quanah	4,464	3,691
Robstown	4,183	948
Rusk	3,859	2,348
Seymour	2,626	2,121
Shamrock	3,780	1,227
Slaton	3,876	1,525
Smithville	3,296	3,204
Snyder	3,008	2,179
South San Antonio	2,708	------
Stamford	4,095	3,704
Stephenville	3,944	3,891
Teague	3,509	3,306
Texas City	3,534	2,509
University Park	4,200	------
Weatherford	4,912	6,203
Wellington	3,570	1,968
Weslaco	4,879	------
Wharton	2,691	2,346
Wink	3,963	------
UTAH		
American Fork	3,047	2,763
Bingham Canyon	3,248	2,676
Bountiful	2,571	2,063
Cedar City	3,615	2,462
Eureka	3,041	3,608
Helper	2,707	1,606
Lehi	2,826	3,078
Nephi	2,573	2,603
Park City	4,281	3,393
Payson	3,045	3,031
Price	4,084	2,364
Richfield	3,067	3,262
Spanish Fork	3,727	4,036
Springville	3,748	3,010

* Classified as urban under special rule. See p. 7.

[4] Waynesburg and East Waynesburg boroughs consolidated as Waynesburg borough in 1923. Combined population in 1920, 4,218.

Digitized by Google

TABLE 15.—POPULATION OF CITIES AND OTHER URBAN PLACES HAVING, IN 1930, FROM 2,500 TO 5,000 INHABITANTS: 1930 AND 1920—Continued

CITY OR OTHER URBAN PLACE	1930	1920
VERMONT		
Bellows Falls	3,930	4,860
Proctor	2,515	2,692
Springfield	4,943	5,283
Windsor	3,689	3,061
VIRGINIA		
Abingdon	2,877	2,532
Appalachia	3,595	2,036
Bedford	3,713	3,243
Big Stone Gap	3,968	3,009
Buena Vista	4,072	3,911
Cape Charles	2,527	2,517
Farmville	3,153	2,586
Franklin	2,930	2,353
Galax	2,544	1,250
Lexington	3,732	2,870
Marion	4,126	3,253
Norton	3,077	3,068
Phoebus	2,956	3,043
Salem	4,883	4,159
Saltville	2,904	2,248
South Boston	4,841	4,338
Vinton	3,610	2,779
Williamsburg	3,778	2,462
Wytheville	3,327	2,947
WASHINGTON		
Auburn	3,906	3,163
Camas	4,239	1,843
Chehalis	4,907	4,558
Clarkston	2,870	1,859
Cle Elum	2,568	2,661
Colfax	2,732	3,027
Dayton	2,528	2,695
Ellensburg	4,621	3,967
Mount Vernon	3,690	3,341
WASHINGTON—con.		
Omak	2,547	525
Pasco	3,496	3,362
Port Townsend	3,979	2,847
Pullman	3,322	2,440
Raymond	3,828	4,260
Renton	4,062	3,301
Sedro-Wooley	2,719	2,379
Shelton	3,091	984
Snohomish	2,608	2,985
Toppenish	2,774	3,120
WEST VIRGINIA		
Benwood	3,950	4,773
Buckhannon	4,374	3,785
Chester	3,701	3,253
Dunbar	4,189	.....
Follansbee	4,841	3,155
Hollidays Cove	4,480	1,213
Kenova	3,680	2,162
Logan	4,396	2,998
McMechen	3,710	3,356
Mannington	3,261	3,673
Montgomery	2,906	2,130
New Martinsville	2,814	2,341
Point Pleasant	3,301	3,059
St. Albans	3,254	2,805
Salem	2,943	2,920
Shinnston	2,802	1,679
Sistersville	3,072	3,238
WISCONSIN		
Berlin	4,106	4,400
Burlington	4,114	3,626
Clintonville	3,572	3,275
Columbus	2,514	2,460
Delavan	3,301	3,016
WISCONSIN—con.		
Edgerton	2,906	2,688
Hartford	3,754	4,515
Hudson	2,725	3,014
Hurley	3,294	3,188
Jefferson	2,639	2,572
Ladysmith	3,493	3,581
Lake Geneva	3,073	2,632
Little Chute	2,833	2,017
Mayville	2,521	3,011
New London	4,061	4,667
Oconomowoc	4,190	3,301
Park Falls	3,036	2,676
Platteville	4,047	4,353
Plymouth	3,882	3,415
Port Washington	3,693	3,340
Prairie du Chien	3,943	3,537
Reedsburg	2,967	2,997
Richland Center	3,632	3,409
Ripon	3,984	3,929
Shawano	4,188	3,544
Sheboygan Falls	2,934	2,002
Sparta	4,949	4,466
Stoughton	4,497	5,101
Sturgeon Bay	4,983	4,553
Tomah	3,354	3,257
Tomahawk	2,919	2,898
Viroqua	2,792	2,574
Waupaca	3,131	2,839
West Bend	4,760	3,378
West Milwaukee	4,168	2,101
Whitewater	3,465	3,215
WYOMING		
Evanston	3,075	3,226
Green River	2,589	2,140
Rawlins	4,868	3,969

Digitized by Google

TABLE 16.—POPULATION OF INCORPORATED PLACES HAVING, IN 1930, FROM 1,000 TO 2,500 INHABITANTS: 1930 AND 1920

CITY, TOWN, VILLAGE, OR BOROUGH	1930	1920
ALABAMA		
Abbeville	2,047	1,267
Aliceville	1,066	944
Altoona	1,098	1,078
Ashland	1,476	1,655
Bay Minette	1,545	1,092
Bevelle	1,276	------
Blue Mountain	1,134	605
Boaz	1,691	1,369
Brantley	1,053	702
Bridgeport	2,124	2,018
Brighton	1,708	3,665
Brundidge	1,434	941
Camp Hill	1,131	952
Chapman	1,189	1,142
Citronelle	1,082	932
Clanton	1,847	1,411
Clayton	1,717	989
Columbiana	1,180	1,073
Cordova	1,830	1,622
Dadeville	1,549	1,146
Dora	1,143	1,117
East Brewton	1,002	826
Eutaw	1,721	1,359
Evergreen	2,007	1,813
Fairhope	1,549	853
Fayette	2,109	1,741
Five Points	1,010	835
Fort Deposit	1,092	830
Frisco City	1,021	576
Geneva	1,593	1,581
Georgiana	1,480	1,550
Greensboro	1,795	1,809
Guin	1,099	596
Haleyville	2,115	1,404
Hartford	1,419	1,561
Hartselle	2,204	2,009
Headland	1,811	1,252
Heflin	1,231	1,026
Irondale	1,517	809
Jackson	1,828	1,331
Lafayette	2,119	1,911
Lineville	1,329	1,507
Lipscomb	1,774	1,605
Livingston	1,072	968
Luverne	1,874	1,464
Marion	2,141	2,035
Mignon	2,407	2,028
Monroeville	1,355	1,017
Montevallo	1,245	850
Northport	2,173	1,606
Oneonta	1,387	876
Oxford	1,206	1,108
Prattville	2,331	2,316
Red Bay	1,297	753
Samson	1,656	1,646
Scottsboro	2,304	1,417
Sulligent	1,078	1,071
Thomasville	1,504	1,002
Uniontown	1,424	1,350
Vincent	1,192	1,034
West Blocton	1,070	1,023
Wetumpka	2,357	1,520
Winfield	1,254	753
York	1,796	1,651
ARIZONA		
Buckeye	1,077	------
Casa Grande	1,351	948
Chandler	1,378	------
Clifton	2,305	4,163
Florence	1,318	1,161
Holbrook	1,115	1,206
Safford	1,706	1,336
Tempe	2,495	1,963
Williams	2,166	1,350
ARKANSAS		
Arkansas City	1,432	1,482
Ashdown	1,607	2,052
Atkins	1,364	1,529
Augusta	2,243	1,731
Bald Knob	1,273	958
Bearden	1,147	687
Beebe	1,108	995
Bentonville	2,203	2,313
Berryville	1,286	1,474
Booneville	2,099	2,199
Clarendon	2,149	2,638
Coal Hill	1,169	1,057
Corning	1,550	1,564
Cotter	1,064	884
Cotton Plant	1,689	1,661
Dardanelle	1,832	1,835
De Witt	1,853	1,422
Des Arc	1,348	1,307
Dierks	1,544	1,495
Dumas	1,669	1,124
Earle	2,062	2,091
England	2,130	2,408
Eudora	2,020	1,197
Eureka Springs	2,276	2,429
Glenwood	1,310	891
Gurdon	2,172	1,469
Hamburg	1,517	1,538
Harrisburg	1,111	1,315
Hartford	1,210	2,067
Heber Springs	1,401	1,675
Horatio	1,028	1,038
Hoxie	1,448	1,711
Huttig	1,386	1,261
Judsonia	1,123	899
Junction City	[1] 814	653
Lake Village	1,582	1,449
Leachville	1,157	(2)
Lepanto	1,195	986
Levy	1,197	673
Lewisville	1,061	1,067
Lonoke	1,674	1,711
Luxora	1,074	1,179
Manila	1,226	971
Marked Tree	2,276	1,318
Monette	1,111	1,066
Nashville	2,469	2,144
New Rocky Comfort	1,056	1,408
Norphlet	1,003	------
Ozark	1,564	1,262
Parkin	1,676	1,378
Piggott	1,885	2,016
Pocahontas	1,896	1,806
Rector	1,617	1,801
Sheridan	1,590	695
Siloam Springs	2,378	2,569
Stephens	1,045	769
Waldron	1,077	918
Walnut Ridge	2,007	2,226
CALIFORNIA		
Alturas	2,338	979
Arcata	1,709	1,486
Atherton	1,324	------
Avalon	1,897	586
Beaumont	1,332	857
Bishop	1,159	1,304
Blythe	1,020	1,622
Brea	2,435	1,037
Calipatria	1,554	785
Calistoga	1,000	850
Carmel-by-the-Sea	2,260	638
Clovis	1,316	1,157
Colusa	2,116	1,846
Concord	1,125	912
CALIFORNIA—con.		
Corcoran	1,768	1,101
Corning	1,377	1,449
Corte Madera	1,027	607
Crescent City	1,720	955
Davis	1,243	939
Dixon	1,000	926
El Cajon	1,050	469
Elsinore	1,350	633
Emeryville	2,336	2,390
Fairfield	1,131	1,008
Fortuna	1,239	986
Fowler	1,171	1,523
Gridley	1,941	1,636
Gustine	1,016	716
Healdsburg	2,206	2,412
Hemet	2,235	1,480
Hillsborough	1,801	931
Holtville	1,758	1,347
Imperial	1,943	1,885
Isleton	2,090	------
Jackson	2,005	1,601
King City	1,483	1,048
Kingsburg	1,322	1,316
Laguna Beach	1,981	------
La Habra	2,273	------
Lakeport	1,318	1,024
Larkspur	1,241	612
Lemoore	1,399	1,355
Lincoln	2,094	1,325
Los Banos	1,875	1,276
Manhattan Beach	1,891	859
Manteca	1,614	1,286
Maricopa	1,071	1,121
Menlo Park	2,254	------
Mount Shasta	1,009	542
Newman	1,269	1,251
Newport Beach	2,203	894
Nevada City	1,701	1,782
North Sacramento	2,097	------
Oakdale	2,112	1,745
Ojai	1,468	------
Orland	1,195	1,582
Placentia	1,606	------
Placerville	2,322	1,650
Pleasanton	1,237	991
Rialto	1,642	961
Rio Vista	1,300	1,104
Ross	1,355	727
St. Helena	1,582	1,346
San Carlos	1,132	------
San Jacinto	1,346	945
Seal Beach	1,156	669
Sebastopol	1,762	1,498
Sonora	2,278	1,684
Susanville	1,358	918
Sutter Creek	1,013	920
Tujunga	2,311	------
Vacaville	1,556	1,254
Vernon	1,269	1,005
Walnut Creek	1,014	538
Willits	1,424	1,468
Willows	2,024	2,190
Yreka	2,126	1,277
COLORADO		
Aguilar	1,383	1,236
Akron	1,135	1,401
Arvada	1,276	915
Aurora	2,295	983
Brush	2,312	2,103
Burlington	1,280	991
Center	1,011	547
Craig	1,418	1,297
Crested Butte	1,251	1,218
Cripple Creek	1,427	2,325

[1] The inclusion of Junction City in places of 1,000 to 2,500 is based upon the combined population (1,202 in 1930) of Junction City, Ark., and Junction City, La.
[2] Not returned separately.

Digitized by Google

TABLE 16.—POPULATION OF INCORPORATED PLACES HAVING, IN 1930, FROM 1,000 TO 2,500 INHABITANTS: 1930 AND 1920—Continued

CITY, TOWN, VILLAGE, OR BOROUGH	1930	1920
COLORADO—con.		
Delagua	1,021	1,035
Del Norte	1,410	1,007
Eaton	1,221	1,289
Edgewater	1,473	664
Florence	2,475	2,629
Fort Lupton	1,578	1,014
Fruita	1,053	1,193
Glenwood Springs	1,825	2,073
Golden	2,426	2,135
Gunnison	1,415	1,329
Haxtun	1,027	1,118
Holyoke	1,226	1,205
Idaho Springs	1,207	1,192
Julesburg	1,467	1,320
Lafayette	1,842	1,815
Limon	1,100	1,047
Littleton	2,019	1,636
Louisville	1,681	1,709
Manitou	1,205	1,129
Meeker	1,069	935
Oak Creek	1,211	967
Ordway	1,139	1,186
Rifle	1,287	865
Saguache	1,010	948
Silverton	1,301	1,150
South Canon	1,471	1,281
Springfield	1,303	295
Steamboat Springs	1,198	1,249
Victor	1,291	1,777
Windsor	1,852	1,290
Wray	1,785	1,538
Yuma	1,360	1,177
CONNECTICUT		
Branford	2,365	2,619
Farmington	1,131	1,021
Guilford	1,880	1,612
Litchfield	1,075	707
New Canaan	2,372	1,918
Stonington	2,096	2,100
Unionville	2,135	------
DELAWARE		
Delaware City	1,005	1,004
Delmar	[3] 838	780
Elsmere	1,323	620
Georgetown	1,763	1,710
Harrington	1,812	1,617
Laurel	2,277	2,253
Lewes	1,923	2,074
Middletown	1,247	1,260
Milton	1,130	898
Seaford	2,468	2,141
Smyrna	1,958	1,953
FLORIDA		
Apopka	1,134	798
Auburndale	1,849	715
Blountstown	1,270	863
Bonifay	1,292	1,230
Bowling Green	1,025	692
Boynton Beach	1,053	------
Brooksville	1,405	1,011
Caryville	1,022	440
Cedar Keys	1,066	695
Chipley	1,878	1,806
Clermont	1,086	496
Cocoa	2,164	1,445
Cross City	1,071	------
Dade City	1,811	1,296
FLORIDA—con.		
Dania	1,674	762
Deerfield	1,483	------
Delray Beach [4]	2,333	1,051
Dunedin	1,435	642
Dunnellon	1,194	1,185
Fort Meade	1,981	2,029
Frostproof	1,406	(2)
Graceville	1,012	840
Green Cove Springs	1,719	2,093
Hallandale	1,012	------
Havana	1,169	448
High Springs	1,864	1,719
Holly Hill	1,146	332
Homestead	2,319	1,307
Inverness	1,215	1,132
Jasper	1,748	1,260
Largo	1,429	599
Madison	2,189	1,952
Milton	1,466	1,594
Monticello	1,901	1,704
Mount Dora	1,613	725
Mulberry	2,029	1,499
Okeechobee	1,795	900
Ormond	1,517	1,292
Oviedo	1,042	------
Pahokee	2,256	------
Palm Beach	1,707	1,135
Port Tampa	1,242	1,030
Punta Gorda	1,833	1,295
St. Cloud	1,863	2,011
South Miami	1,160	------
Starke	1,339	1,023
Stuart	1,924	778
Tavares	1,090	359
Titusville	2,089	1,361
Vero Beach	2,268	793
Wildwood City	1,409	480
Winter Garden	2,023	1,021
GEORGIA		
Abbeville	1,018	1,119
Acworth	1,163	1,117
Adel	1,796	1,720
Alma	1,235	1,061
Arlington	1,232	1,331
Ashburn	2,073	2,116
Baxley	2,122	1,142
Bibb City	1,707	1,090
Blackshear	1,817	1,329
Blakely	2,106	1,985
Blue Ridge	1,190	904
Boston	1,243	1,640
Bowdon	1,024	1,047
Bremen	1,030	917
Buena Vista	1,097	1,230
Calhoun	2,371	1,955
Camilla	2,025	2,136
Chickamauga	1,715	965
Claxton	1,584	1,265
Cochran	2,267	2,021
Conyers	1,495	1,817
Cornelia	1,542	1,274
Dallas	1,412	1,245
Donalsonville	1,183	1,031
Douglasville	2,316	2,159
Eatonton	1,876	2,519
Edison	1,321	885
Fairburn	1,372	1,600
Forsyth	2,277	2,241
Fort Gaines	1,272	1,237
Glennville	1,503	1,069
GEORGIA—con.		
Gordon	1,199	1,081
Grantville	1,346	1,200
Greensboro	2,125	2,128
Hampton	1,602	927
Hartwell	2,048	2,323
Hawkinsville	2,484	3,070
Hazelhurst	1,378	1,383
Hogansville	2,355	1,591
Homerville	1,150	627
Jackson	1,776	2,027
Jefferson	1,869	1,626
Jesup	2,303	1,941
Jonesboro	1,065	1,060
Lakeland	1,006	860
Lavonia	1,511	1,644
Lawrenceville	2,156	2,059
Lithonia	1,457	1,269
Louisville	1,650	1,040
Lumber City	1,043	978
Lumpkin	1,103	934
Lyons	1,445	873
McCaysville	1,969	2,166
McDonough	1,068	1,263
McRae	1,314	1,273
Madison	1,966	2,348
Meigs	1,000	1,111
Metter	1,424	968
Montezuma	2,284	1,827
Monticello	1,593	1,822
Nashville	1,672	2,025
Ocilla	2,034	2,180
Perry	1,398	678
Richland	1,577	1,529
Rochelle	1,053	1,046
Roswell	1,432	1,227
Royston	1,447	1,681
Shellman	1,117	1,074
Silvertown	2,171	------
Smyrna	1,178	791
Social Circle	1,766	1,781
Soperton	1,081	1,033
Sparta	1,613	1,895
Stone Mountain	1,335	1,266
Swainsboro	2,442	1,578
Sylvania	1,781	1,413
Sylvester	1,984	1,547
Talbotton	1,004	1,093
Tallapoosa	2,417	2,719
Tennille	1,666	1,768
Thomson	1,914	2,140
Unadilla	1,203	1,103
Union Point	1,627	1,126
Vienna	1,832	2,019
Villa Rica	1,304	1,047
Wadley	1,055	1,126
Warrenton	1,289	1,407
West Point	2,146	2,138
Willacoochee	1,003	1,211
Wrens	1,085	1,074
Wrightsville	1,741	1,476
IDAHO		
Alameda [5]	1,885	------
American Falls	1,280	1,547
Ashton	1,003	1,022
Bonners Ferry	1,418	1,236
Buhl	1,883	2,245
Filer	1,011	1,012
Glenns Ferry	1,414	1,243
Gooding	1,592	1,843
Grangeville	1,360	1,439
Jerome	1,976	1,759

[1] Not returned separately.
[3] The inclusion of Delmar in places of 1,000 to 2,500 is based upon the combined population (2,018 in 1930) of Delmar, Del., and Delmar, Md.
[4] Delray and Delray Beach towns consolidated as Delray Beach city in 1927.
[5] Fairview and North Pocatello villages consolidated as Alameda village in 1924. Combined population in 1920, 772.

Digitized by Google

TABLE 16.—POPULATION OF INCORPORATED PLACES HAVING, IN 1930, FROM 1,000 TO 2,500 INHABITANTS: 1930 AND 1920—Continued

CITY, TOWN, VILLAGE, OR BOROUGH	1930	1920
IDAHO—con.		
Meridian	1,004	1,000
Montpelier	2,436	2,984
Mountain Home	1,243	1,644
Mullan	1,891	1,320
Orofino	1,078	537
Rigby	1,531	1,629
Rupert	2,250	2,372
St. Marie	1,996	1,962
Salmon	1,371	1,311
Shelley	1,447	1,223
Shoshone	1,211	1,165
Spirit Lake	1,241	940
ILLINOIS		
Albion	1,666	1,584
Aledo	2,203	2,231
Altamont	1,225	1,352
Amboy	1,972	1,944
Antioch	1,101	775
Arcola	1,686	1,831
Arthur	1,361	998
Ashland	1,007	1,122
Assumption	1,554	1,852
Astoria	1,189	1,340
Athens	1,019	1,241
Atlanta	1,169	1,173
Auburn	2,242	2,660
Augusta	1,011	1,085
Barry	1,506	1,490
Bartonville	1,886	1,588
Bement	1,517	1,663
Bensenville	1,680	650
Braidwood	1,161	1,297
Breese	1,957	2,399
Bridgeport	2,315	2,229
Broadview	2,334	430
Brooklyn	2,063	1,685
Brookport	1,336	1,098
Buckner	1,409	1,827
Calumet Park [6]	1,429	1,237
Cambridge	1,855	1,335
Camp Point	1,000	994
Carlyle	2,078	2,027
Carpentersville	1,461	1,036
Carrier Mills	2,140	2,343
Carrollton	2,075	2,020
Carthage	2,240	2,129
Casey	2,200	2,189
Central City	1,148	1,248
Chenoa	1,325	1,311
Chillicothe	1,978	1,986
Chrisman	1,092	1,101
Coal City	1,637	1,744
Cobden	1,036	944
Colchester	1,342	1,387
Colp	1,250	584
Columbia	1,791	1,592
Coulterville	1,337	1,407
Crete	1,429	945
Crotty	1,185	994
Cuba	1,479	1,484
Dallas City	1,114	1,140
Deerfield	1,852	610
Delavan	1,084	1,191
Depue	2,200	2,428
Divernon	1,170	2,382
Dupo	2,082	1,393
Earlville	1,028	1,012
East Dubuque	1,395	1,163
East Dundee	1,341	1,303
Elkville	1,133	990
Elmwood	1,166	1,242
El Paso	1,578	1,638
Eureka	1,531	1,559

CITY, TOWN, VILLAGE, OR BOROUGH	1930	1920
ILLINOIS—con.		
Evergreen Park	1,594	705
Fairbury	2,310	2,532
Fairmont City	1,827	1,056
Farmer City	1,621	1,678
Farmington	2,209	2,631
Franklin Park	2,425	914
Freeburg	1,434	1,594
Genoa	1,168	1,228
Gibson	2,168	2,234
Gilman	1,620	1,448
Girard	1,760	2,387
Glen Carbon	1,340	1,323
Glenview	1,886	760
Golconda	1,184	1,242
Crafton	1,026	949
Grays Lake	1,120	736
Grayville	1,904	1,749
Greenfield	1,038	1,149
Greenup	1,062	1,230
Griggsville	1,184	1,343
Hamilton	1,687	1,696
Hartford	1,566	------
Hazel Crest	1,162	438
Henry	1,658	1,637
Hillside	1,004	555
Hurst	1,123	1,222
Jonesboro	1,241	1,090
Keithsburg	1,081	1,148
Kincaid	1,583	1,453
Knoxville	1,867	1,708
Lacon	1,548	1,464
Ladd	1,318	2,040
La Harpe	1,175	1,323
Lake Bluff	1,452	819
Lanark	1,208	1,297
Lebanon	1,828	1,883
Lena	1,145	1,149
Leroy	1,595	1,680
Lewistown	2,249	2,279
Lexington	1,292	1,301
Livingston	1,447	1,365
Lovington	1,121	1,479
McHenry	1,354	1,146
McLeansboro	2,162	1,927
Manteno	1,149	1,182
Marengo	1,948	1,758
Marissa	1,630	1,900
Maroa	1,154	1,193
Marshall	2,308	2,222
Martinsville	1,206	1,437
Mascoutah	2,311	2,343
Mason City	1,941	1,880
Midlothian	1,775	------
Milford	1,442	1,466
Millstadt	1,014	907
Minonk	1,910	2,109
Momence	2,236	2,218
Monticello	2,378	2,280
Morton	1,501	1,179
Morton Grove	1,974	1,079
Mounds	2,129	2,661
Mount Carroll	1,775	1,806
Mount Morris	1,902	1,250
Mount Prospect	1,225	349
Mount Pulaski	1,445	1,510
Mount Sterling	1,724	1,932
Moweaqua	1,478	1,591
Mundelein [7]	1,011	420
Nameoki	2,257	1,181
Nashville	2,243	2,209
New Athens	1,209	1,406
New Baden	1,243	1,550
Newman	1,054	1,225
Newton	2,076	2,083
Niles	2,135	1,258

CITY, TOWN, VILLAGE, OR BOROUGH	1930	1920
ILLINOIS—con.		
Nokomis	2,454	3,465
Norris City	1,109	1,300
Northbrook [8]	1,193	554
North Chillicothe	1,004	1,002
North Utica	1,120	1,037
Oakland	1,036	1,210
Oak Lawn	2,045	489
Oblong	1,427	1,547
Odin	1,204	1,385
O'Fallon	2,373	2,379
Onarga	1,469	1,302
Oregon	2,376	2,227
Orient City	1,267	1,388
Palatine	2,118	1,210
Palestine	1,670	1,803
Panama	1,026	1,281
Pecatonica	1,152	1,088
Peotone	1,154	1,090
Petersburg	2,319	2,432
Pittsfield	2,356	2,129
Plainfield	1,428	1,147
Plano	1,785	1,473
Polo	1,871	1,867
Posen	1,329	947
Prophetstown	1,353	1,159
Rantoul	1,556	1,551
Redbud	1,208	1,141
Riverton	1,582	1,916
Roanoke	1,068	1,368
Rockdale	1,701	1,478
Rockton	1,077	899
Rosiclare	1,794	1,522
Rossville	1,453	1,588
Roxanna	1,139	------
Royalton	2,108	2,043
Rushville	2,388	2,275
St. Anne	1,078	1,967
St. Elmo	1,329	1,337
St. Francisville	1,202	1,164
Sandoval	1,204	1,768
Sesser	2,315	2,841
Shawneetown	1,440	1,368
Sheldon	1,121	1,182
South Beloit	2,361	1,436
South Chicago Heights	1,691	949
South Holland	1,873	1,247
South Pekin	1,222	944
Stickney	2,005	550
Stockton	1,505	1,449
Stonington	1,057	1,466
Sullivan	2,339	2,532
Swansea	1,201	1,048
Thornton	1,012	767
Tilton	1,394	909
Toluca	1,413	2,503
Toulon	1,203	1,235
Trenton	1,271	1,200
Troy	1,122	1,312
Valier	1,176	876
Villa Grove	2,001	2,493
Virginia	1,494	1,501
Wamac	1,232	1,180
Warren	1,179	1,253
Warsaw	1,866	2,031
Washington	1,741	1,643
Waterloo	2,239	1,930
Waverley	1,390	1,510
Wenona	1,005	1,203
West City	1,091	525
West Dundee	1,697	1,587
Wilmington	1,741	1,384
Wilsonville	1,220	837
Winchester	1,532	1,540
Witt	1,516	2,443

[6] Name changed from Burr Oak in 1925.
[7] Name changed from Area in 1925.
[8] Name changed from Shermerville since 1920.

Digitized by Google

TABLE 16.—POPULATION OF INCORPORATED PLACES HAVING, IN 1930, FROM 1,000 TO 2,500 INHABITANTS: 1930 AND 1920—Continued

CITY, TOWN, VILLAGE, OR BOROUGH	1930	1920
ILLINOIS—con.		
Worden	1,111	1,252
Wyoming	1,408	1,376
INDIANA		
Albany	1,413	1,333
Albion	1,108	1,142
Argos	1,211	1,111
Berne	1,883	1,537
Bloomfield	2,298	1,872
Bourbon	1,193	1,259
Bremen	2,105	2,084
Brookville	2,148	2,220
Brownsburg	1,042	1,063
Brownstown	1,758	1,554
Butler	1,643	1,745
Cambridge City	2,113	1,963
Cannelton	2,265	2,008
Chesterton	2,231	1,604
Churubusco	1,095	916
Clarksville	2,243	2,322
Clay City	1,079	1,226
Corydon	2,009	1,785
Covington	2,008	1,945
Culver	1,502	1,080
Danville	1,930	1,729
Delphi	1,929	2,087
Dugger	1,383	1,679
East Gary	2,409	813
Eaton	1,273	1,214
Edinburg	2,209	2,376
Fairmount	2,056	2,155
Fairview Park	1,106	1,301
Flora	1,449	1,441
Fort Branch	1,341	1,339
Fortville	1,289	1,213
Fowler	1,564	1,442
French Lick	2,462	1,980
Greendale	1,050	763
Greentown	1,021	1,163
Greenwood	2,377	1,907
Griffith	1,176	630
Hagerstown	1,262	1,238
Highland	1,553	542
Hope	1,085	1,183
Hymera	1,152	1,509
Jonesboro	1,496	1,429
Kentland	1,355	1,283
Knightstown	2,209	1,918
Knox	1,815	1,577
Lagrange	1,640	1,610
Lapel	1,140	1,079
Liberty	1,241	1,292
Ligonier	2,064	2,037
Loogootee	2,203	2,335
Lowell	1,274	1,197
Middletown	1,348	1,273
Monon	1,374	1,357
Montezuma	1,292	1,178
Monticello	2,331	2,536
Montpelier	1,859	2,297
Mooresville	1,910	1,781
Morocco	1,006	1,064
Newburg	1,262	1,295
New Harmony	1,022	1,126
New Haven	1,702	1,237
North Judson	1,348	1,189
Oolitic	1,210	883
Orleans	1,422	1,408
Osgood	1,173	1,093
Owensville	1,056	1,239
Paoli	2,016	1,520
Pendleton	1,538	1,244
Plainfield	1,617	1,373
Redkey	1,370	1,386
Rising Sun	1,379	1,411
INDIANA—con.		
Rockport	2,396	2,581
Rockville	1,832	1,968
Scottsburg	1,702	1,609
Sellersburg	1,050	915
Shelburn	1,548	1,814
Sheridan	1,763	1,761
Shoals	1,128	1,034
South Whitley	1,102	1,074
Speedway	1,420	------
Spencer	2,179	2,066
Summitville	1,017	1,001
Syracuse	1,190	1,171
Thorntown	1,325	1,432
Veedersburg	1,006	1,580
Vevay	1,183	1,175
Walkerton	1,137	1,031
Warren	1,177	1,520
Waterloo	1,244	1,172
West Baden	1,174	832
West Harrison	[1] 279	258
Williamsport	1,053	1,088
Winamac	1,679	1,684
Winslow	1,175	1,140
Woodruff Place	1,216	1,158
Worthington	1,687	1,853
Zionsville	1,131	957
IOWA		
Ackley	1,524	1,529
Adel	1,669	1,455
Afton	1,013	926
Akron	1,304	1,324
Alta	1,297	1,290
Alton	1,014	1,007
Anita	1,106	1,236
Audubon	2,255	2,108
Avoca	1,673	1,482
Bedford	2,100	2,073
Bellevue	1,717	1,663
Belmond	1,733	1,797
Bloomfield	2,226	2,064
Britt	1,593	1,619
Brooklyn	1,345	1,533
Cascade	1,221	1,249
Clarksville	1,143	1,003
Colfax	2,213	2,504
Coon Rapids	1,303	1,328
Corning	2,026	1,840
Correctionville	1,058	1,016
Corydon	1,768	1,867
DeWitt	2,041	1,849
Dunlap	1,522	1,455
Dyersville	2,046	1,933
Eldon	1,788	2,091
Elkader	1,382	1,223
Farmington	1,012	1,086
Fayette	1,083	1,085
Fonda	1,027	1,136
Forest City	2,016	2,145
Garner	1,241	1,311
Gowrie	1,059	[1] 895
Grand Junction	1,025	1,010
Greene	1,268	1,375
Greenfield	1,837	1,707
Griswold	1,139	1,264
Grundy Center	1,793	1,749
Guthrie Center	1,813	1,727
Guttenberg	1,918	1,666
Hamburg	2,103	2,017
Hartley	1,272	1,306
Hawarden	2,459	2,491
Holstein	1,300	1,248
Humboldt	2,251	2,232
Ida Grove	2,206	2,020
Kingsley	1,093	1,072
IOWA—con.		
Lake City	2,012	2,110
Lake Mills	1,474	1,529
Lamoni	1,739	1,787
Lansing	1,321	1,447
La Porte City	1,470	1,443
Laurens	1,071	914
Lenox	1,171	1,197
Leon	2,006	2,193
Logan	1,654	1,637
McGregor	1,209	1,289
Madrid	2,061	1,783
Malvern	1,320	1,195
Manilla	1,032	1,142
Manly	1,447	1,476
Manning	1,817	1,883
Manson	1,382	1,409
Mapleton	1,622	1,367
Marcus	1,138	1,091
Marengo	2,112	2,048
Melcher	1,673	1,582
Milford	1,062	908
Monona	1,163	1,049
Montezuma	1,257	1,273
Monticello	2,259	2,257
Moulton	1,476	1,387
Mount Ayr	1,704	1,738
Mount Vernon	1,441	1,466
Mystic	1,953	2,796
Nashua	1,363	1,317
New Hampton	2,458	2,539
New London	1,336	1,144
New Sharon	1,052	1,084
Nora Springs	1,070	1,055
Northwood	1,554	1,597
Oakland	1,181	1,188
Odebolt	1,388	1,445
Ogden	1,429	1,451
Orange City	1,727	1,632
Panora	1,014	966
Parkersburg	1,046	1,108
Paullina	1,013	987
Pocahontas	1,308	1,302
Postville	1,060	1,039
Reinbeck	1,425	1,415
Remsen	1,181	1,144
Rock Rapids	2,221	2,172
Rock Valley	1,204	1,347
Rockwell City	2,108	2,039
Rolfe	1,012	1,031
Sanborn	1,213	1,497
Scranton	1,058	843
Seymour	1,571	1,746
Sheffield	1,057	1,106
Sibley	1,870	1,803
Sidney	1,074	1,154
Sigourney	2,262	2,210
Sioux Center	1,497	1,389
Spirit Lake	1,778	1,701
State Center	1,012	975
Story City	1,434	1,591
Strawberry Point	1,128	1,101
Stuart	1,626	1,716
Sumner	1,561	1,511
Tabor	1,017	1,186
Tipton	2,145	2,142
Toledo	1,825	1,604
Traer	1,417	1,329
Villisca	2,032	2,111
Wapello	1,502	1,480
West Burlington	1,333	1,212
West Liberty	1,679	1,834
West Union	2,056	1,777
What Cheer	1,310	1,626
Williamsburg	1,219	1,251
Wilton	1,104	1,178
Woodbine	1,348	1,463

[1] The inclusion of West Harrison in places of 1,000 to 2,500 is based upon the combined population (1,728 in 1930) of West Harrison, Ind., and Harrison, Ohio.

Digitized by Google

TABLE 16.—POPULATION OF INCORPORATED PLACES HAVING, IN 1930, FROM 1,000 TO 2,500 INHABITANTS: 1930 AND 1920—Continued

CITY, TOWN, VILLAGE, OR BOROUGH	1930	1920
KANSAS		
Arma	2,004	2,180
Ashland	1,232	1,147
Atwood	1,166	919
Baldwin City	1,127	1,137
Belleville	2,383	2,254
Blue Rapids	1,465	1,534
Bonner Springs	1,837	1,599
Burlingame	1,127	1,330
Burlington	2,273	2,236
Caldwell	2,046	2,191
Cedarvale	1,000	1,044
Cherokee	1,158	1,091
Chetopa	1,344	1,519
Cimarron	1,035	599
Clyde	1,174	1,063
Colby	2,153	1,114
Coldwater	1,296	1,207
Downs	1,383	1,508
Elkhart	1,435	1,160
Ellinwood	1,116	1,103
Ellis	1,957	1,876
Ellsworth	2,072	2,065
Erie	1,184	1,167
Florence	1,493	1,517
Frankfort	1,346	1,314
Frontenac	2,085	3,225
Girard	2,442	3,161
Greensburg	1,338	1,215
Halstead	1,373	1,163
Harper	1,485	1,770
Hill City	1,027	732
Hillsboro	1,458	1,451
Howard	1,069	1,060
Hugoton	1,368	644
Kinsley	2,270	1,986
Kiowa	1,501	1,539
La Crosse	1,355	808
Lacygne	1,019	1,028
Lincoln	1,732	1,613
Lindsborg	2,016	1,897
Madison	1,488	795
Mankato	1,404	1,326
Marion	1,959	1,928
Meade	1,552	838
Medicine Lodge	1,655	1,305
Minneapolis	1,741	1,842
Mulberry	1,596	2,697
Mulvane	1,042	1,239
Ness City	1,509	905
Nickerson	1,052	1,049
Oakley	1,159	768
Oberlin	1,629	1,247
Osage City	2,402	2,376
Osborne	1,881	1,635
Oswego	1,845	2,386
Oxford	1,129	748
Peabody	1,491	2,455
Phillipsburg	1,543	1,310
Plainville	1,058	1,004
Pleasanton	1,214	1,291
Protection	1,072	1,109
Russell	2,352	1,700
Sabetha	2,332	2,003
St. John	1,552	1,671
St. Marys	1,304	1,321
Scammon	1,093	1,694
Scott City	1,544	1,112
Sedan	1,776	1,885
Seneca	1,864	1,885
Smith Center	1,736	1,567
Solomon	1,032	1,071
Stafford	1,614	1,752
Sterling	1,868	2,060
KANSAS—con.		
Stockton	1,291	1,324
Syracuse	1,383	1,059
Tonganoxie	1,109	971
Troy	1,042	1,013
Ulysses	1,140	103
Valley Falls	1,238	1,218
Wakeeney	1,408	1,003
Wamego	1,647	1,585
Washington	1,370	1,406
Weir	1,115	1,945
Wilson	1,038	1,020
Yates Center	2,013	2,306
KENTUCKY		
Augusta	1,675	1,820
Barbourville	2,380	1,877
Bardstown	1,767	1,717
Bardwell	1,139	1,120
Beaver Dam	1,086	783
Benton	1,021	897
Berea	1,827	1,640
Bromley	1,017	736
Cadiz	1,114	897
Campbellsville	1,923	1,535
Carlisle	1,469	1,569
Carrollton	2,409	2,281
Clay	1,551	1,378
Clinton	1,204	1,455
Cloverport	1,324	1,509
Columbia	1,195	1,076
Dawson Springs	2,311	1,762
Drakesboro	1,242	1,164
Eddyville	1,990	1,182
Eminence	1,323	1,317
Erlanger	1,853	711
Evarts	1,438	502
Falmouth	1,876	1,330
Fleming	1,389	2,069
Flemingsburg	1,265	1,562
Fullerton	1,237	(1)
Grayson	1,022	822
Greenup	1,125	910
Greenville	2,451	1,017
Guthrie	1,272	1,160
Hartford	1,166	960
Hellier	2,112	1,884
Hickman	2,321	2,633
Hodgenville	1,104	1,100
Horse Cave	1,259	864
Jackson	2,109	1,503
La Grange	1,121	1,060
Lancaster	1,630	2,186
Lawrenceburg	1,763	1,811
Lebanon Junction	1,267	882
Livermore	1,573	1,426
London	1,950	1,707
Louisa	1,961	2,011
Loyal	1,408	.....
McVeigh	1,298	802
Marion	1,892	1,718
Monticello	1,503	1,514
Mortons Gap	1,068	1,061
Neon	1,077	493
Olive Hill	1,484	1,395
Paintsville	2,411	1,383
Park Hills	1,275	.....
Prestonsburg	2,105	1,667
Raceland	1,088	.....
Ravenna	1,159	.....
Russell	2,084	1,756
Scottsville	1,867	2,179
Seco	1,150	535
KENTUCKY—con.		
South Fort Mitchell	1,617	.....
Southgate	1,735	669
Springfield	1,487	1,529
Stanford	1,544	1,397
Sturgis	2,154	1,750
Uniontown	1,235	1,094
Vanceburg	1,388	1,353
Van Lear	2,338	2,056
Versailles	2,214	2,061
Wayland	2,436	1,362
Weeksbury	1,509	1,016
Wheelwright	1,822	506
Whitesburg	1,804	706
Wickliffe	1,108	969
Williamsburg	1,826	1,767
Wilmore	1,329	1,157
LOUISIANA		
Arcadia	1,809	1,240
Berwick	1,679	1,691
Breaux Bridge	1,399	1,171
Bunkie	2,464	1,743
Church Point	1,037	557
Colfax	1,141	1,449
Cottonport	1,015	720
Cotton Valley	1,133	(1)
Delhi	1,043	980
Denham Springs	1,002	500
Farmerville	1,137	632
Gibsland	1,090	798
Glenmora	1,875	2,298
Gueydan	1,313	1,233
Hodge	1,367	.....
Independence	1,700	1,032
Jeanerette	2,228	2,512
Jena	1,067	520
Jonesboro	1,949	837
Jonesville	1,128	1,029
Junction City	[10] 388	322
Kaplan	1,653	876
Kenner	2,440	1,882
Kentwood	1,726	3,059
Lake Arthur	1,602	1,882
Lecompte	1,247	1,034
Logansport	1,040	632
Lutcher	1,481	1,700
Mandeville	1,069	1,130
Mansura	1,067	829
Many	1,239	683
Marksville	1,527	1,185
Melville	1,541	958
Napoleonville	1,120	1,171
New Roads	1,473	1,294
Oak Grove	1,241	700
Patterson	2,206	2,538
Plain Dealing	1,412	655
Port Allen	1,524	920
Rayville	2,076	1,490
Roseland	1,139	603
St. Martinsville	2,458	2,465
Springhill	1,546	748
Sulphur	1,858	1,714
Vidalia	1,141	1,246
Ville Platte	1,722	1,364
Vinton	1,959	1,441
Vivian	1,646	1,864
Washington	1,004	1,041
Welsh	1,514	1,456
White Castle	1,499	1,566
Winnsboro	1,965	1,176
Zwolle	1,264	909

[1] Not returned separately.

[10] The inclusion of Junction City in places of 1,000 to 2,500 is based upon the combined population (1,202 in 1930) of Junction City, La., and Junction City, Ark.

TABLE 16.—POPULATION OF INCORPORATED PLACES HAVING, IN 1930, FROM 1,000 TO 2,500 INHABITANTS: 1930 AND 1920—Continued

CITY, TOWN, VILLAGE, OR BOROUGH	1930	1920
MAINE		
Bridgton Center	1,625	1,545
Farmington	1,737	1,650
Fort Kent	2,245	(1)
Gorham	1,088	(1)
Lincoln	2,161	1,586
Norway	2,446	2,208
Pittsfield	2,075	2,146
South Paris	1,961	1,793
MARYLAND		
Aberdeen	1,240	1,067
Bel Air	1,650	1,091
Berlin	1,480	1,366
Brentwood	1,842	.....
Capitol Heights	1,611	1,194
Centreville	1,291	1,765
Chesapeake City	1,016	958
Colmar Manor	1,225	.....
Delmar	[11]1,180	1,291
Denton	1,604	1,570
Ellicott City	1,216	1,246
Emmitsburg	1,235	940
Fairmont Heights	1,218	.....
Federalsburg	1,369	1,288
Gaithersburg	1,068	729
Indianhead	1,240	.....
Lonaconing	2,426	2,054
Luke	1,064	.....
North East	1,412	1,112
Oakland	1,583	1,225
Riverdale	1,533	.....
Rockville	1,422	1,145
St. Michaels	1,308	1,347
Snow Hill	1,604	1,684
Thurmont	1,185	1,074
Williamsport	1,775	1,615
MICHIGAN		
Algonac	1,736	1,303
Bad Axe	2,332	2,140
Bangor	1,274	1,243
Baraga	1,045	942
Bellevue	1,029	1,035
Berrien Springs	1,413	918
Blissfield	2,103	1,906
Bloomfield Hills	1,127	.....
Brighton	1,287	860
Bronson	1,651	1,267
Calumet	1,557	2,390
Caspian	1,888	1,912
Cass City	1,261	1,228
Cassopolis	1,448	1,385
Cedar Springs	1,104	1,020
Charlevoix	2,247	2,218
Chelsea	2,268	2,079
Chesaning	1,594	1,387
Clare	1,491	1,462
Clinton	1,026	961
Clio	1,548	1,256
Constantine	1,259	1,277
Coopersville	1,004	914
Corunna	1,936	1,571
Crosswell	1,470	1,678
Davison	1,298	811
Decatur	1,582	1,270
Dundee	1,364	1,108
East Jordan	1,523	2,428
East Tawas	1,455	1,398
Esseryville	1,864	1,538
Evart	1,301	1,326
Farmington	1,243	853
Flat Rock	1,231	.....
Flushing	1,723	1,169
Fowlerville	1,141	1,057
MICHIGAN—con.		
Frankfort	1,468	1,244
Fremont	2,157	2,180
Garden City	2,081	.....
Gaylord	1,627	1,701
Gladwin	1,248	1,225
Grandville	1,346	799
Grayling	1,973	2,450
Harbor Beach	1,892	1,927
Harbor Springs	1,429	1,600
Hart	1,690	1,590
Hartford	1,484	1,361
Holly	2,252	1,888
Homer	1,108	1,076
Hudson	2,361	2,464
Imlay City	1,495	1,211
Ithaca	1,780	1,929
Jonesville	1,316	1,274
Lake Linden	1,714	2,182
Lake Odessa	1,220	1,246
Lake Orion	1,369	929
L'Anse	2,421	1,013
Lawton	1,164	1,073
Leslie	1,105	1,089
Lowell	1,919	1,730
Mancelona	1,143	1,214
Manchester	1,037	1,024
Manton	1,008	793
Marysville	1,405	941
Milan	1,947	1,557
Milford	1,364	1,088
Morenci	1,773	1,697
Mount Morris	1,982	1,174
Nashville	1,249	1,376
Newaygo	1,227	1,160
New Baltimore	1,148	974
Newberry	2,465	2,172
New Buffalo	1,051	496
North Muskegon	1,370	630
Oak Park	1,079	.....
Onaway	1,492	2,789
Ontonagon	1,937	1,466
Ovid	1,131	1,067
Oxford	2,052	1,668
Paw Paw	1,684	1,556
Plainwell	2,279	2,040
Portland	1,902	1,890
Quincy	1,265	1,251
Reed City	1,792	1,803
Richmond	1,493	1,303
Rockford	1,613	1,143
Romeo	2,283	2,102
St. Charles	1,468	1,469
St. Ignace	2,109	1,852
St. Louis	2,494	3,036
Saline	1,009	830
Sandusky	1,305	1,228
Scottville	1,002	1,045
Sebewaing	1,441	1,446
Shelby	1,152	1,288
South Range	1,120	1,435
Sparta	1,939	1,502
Spring Lake	1,271	978
Stambaugh	2,400	2,283
Tawas City	1,034	1,018
Tecumseh	2,456	2,432
Three Oaks	1,336	1,302
Union City	1,104	1,268
Vassar	1,816	1,453
Vicksburg	1,735	1,712
Watervliet	1,207	1,073
Wayland	1,013	853
West Branch	1,164	1,015
Whitehall	1,394	1,230
Williamston	1,458	1,060
Yale City	1,345	1,223
MINNESOTA		
Ada	1,285	1,411
Adrian	1,000	1,087
Aitkin	1,545	1,490
Appleton	1,625	1,579
Aurora	1,463	2,809
Barnesville	1,279	1,504
Belle Plaine	1,236	1,251
Benson	2,095	2,111
Bird Island	1,004	976
Biwabik	1,383	2,024
Blooming Prairie	1,046	1,012
Bovey	1,248	1,324
Breckinridge	2,264	2,401
Brooklyn Center	1,344	788
Buffalo	1,409	1,438
Buhl	1,634	2,007
Caledonia	1,554	1,570
Cambridge	1,183	1,080
Canby	1,738	1,754
Cannon Falls	1,558	1,315
Cass Lake	1,409	2,109
Chaska	1,901	1,968
Chatfield	1,269	1,382
Cokato	1,125	1,014
Cold Springs	1,147	705
Coleraine	1,243	1,300
Crystal	1,865	814
Dawson	1,386	1,511
Elk River	1,026	983
Excelsior	1,072	790
Farmington	1,342	1,449
Frazee	1,041	1,277
Glencoe	1,925	1,747
Glenwood	2,220	2,187
Golden Valley	1,326	830
Granite Falls	1,791	1,611
Ironton	1,033	1,165
Jackson	2,206	2,144
Janesville	1,184	1,261
Jordan	1,119	1,106
Kasson	1,019	1,150
Keewatin	2,134	1,879
Kenyon	1,382	1,302
Lake Crystal	1,173	1,204
Lakefield	1,349	1,346
Lanesboro	1,014	1,015
Le Sueur	1,897	1,795
Long Prairie	1,854	1,340
Madelia	1,397	1,447
Madison	1,916	1,838
Melrose	1,801	2,529
Milaca	1,318	1,347
Montgomery	1,570	1,297
Mora	1,014	1,006
Morris	2,474	2,320
Mountain Iron	1,349	1,546
Mountain Lake	1,388	1,309
New Prague	1,543	1,540
Olivia	1,475	1,488
Ortonville	2,017	1,758
Osakis	1,155	1,480
Park Rapids	2,081	1,603
Paynesville	1,121	1,060
Pelican Rapids	1,365	1,156
Perham	1,411	1,370
Pine City	1,343	1,303
Plainview	1,233	1,370
Preston	1,214	1,227
Princeton	1,636	1,685
Red Lake Falls	1,386	1,549
Renville	1,064	1,142
Roseau	1,028	1,012
Rushford	1,125	1,142
St. Charles	1,311	1,351
St. Joseph	1,009	717
Sandstone	1,083	1,200

[1] Not returned separately.
[11] Combined population of Delmar Md. and Delmar, Del., 2,018 in 1930.

Digitized by Google

TABLE 16.—POPULATION OF INCORPORATED PLACES HAVING, IN 1930, FROM 1,000 TO 2,500 INHABITANTS: 1930 AND 1920—Continued

CITY, TOWN, VILLAGE, OR BOROUGH	1930	1920
MINNESOTA—con.		
Shakopee	2,023	1,988
Slayton	1,102	1,045
Springfield	2,049	1,830
Spring Valley	1,712	1,871
Wabasha	2,212	2,249
Waconia	1,291	901
Waite Park	1,318	963
Warren	1,472	1,772
Warroad	1,184	1,211
Waterville	1,419	1,211
Wayzata	1,100	633
Wells	1,795	1,894
Wheaton	1,279	1,337
Windom	2,123	2,123
Winnebago	1,701	1,641
Winthrop	1,037	1,147
Zumbrota	1,350	1,265
MISSISSIPPI		
Ackerman	1,169	1,264
Baldwyn	1,106	922
Batesville	1,062	1,050
Bonneville	1,703	1,495
Bude	1,378	1,121
Calhoun City	1,012	502
Centerville	1,344	755
Charleston	2,014	3,007
Cohay	1,092	------
Crystal Springs	2,257	1,395
Drew	1,373	721
Durant	2,480	1,870
Electric Mills	1,084	600
Ellisville	2,127	1,681
Eupora	1,092	943
Forest	2,176	1,188
Gloster	1,139	1,079
Hazlehurst	2,447	1,762
Hollandale	1,211	799
Holly Springs	2,271	2,113
Houston	1,477	1,408
Itta Bena	1,370	1,620
Iuka	1,441	1,306
Leland	2,426	2,003
Long Beach	1,346	980
Lumberton	2,374	2,192
Macon	2,198	2,051
Magnolia	1,660	2,012
Marks	1,258	1,020
Moorhead	1,553	1,600
Moss Point	2,453	3,340
Newton	2,011	1,604
Northfield	1,399	1,080
Ocean Springs	1,663	1,732
Okolona	2,235	3,852
Pelahatchie	1,599	1,212
Pontotoc	2,018	1,274
Poplarville	1,498	1,290
Port Gibson	1,861	1,691
Quitman	1,872	1,375
Ripley	1,468	856
Rosedale	2,117	1,696
Ruleville	1,181	1,022
Sardis	1,298	1,352
Senatobia	1,264	1,126
Shaw	1,612	1,375
Shelby	1,811	1,300
Summit	1,157	1,187
Sumrall	1,364	1,444
Tunica	1,043	955
Tylertown	1,102	1,116
Union	1,705	1,012
Waynesboro	1,120	689
Wiggins	1,074	1,037
Woodville	1,113	1,012
MISSOURI		
Albany	1,858	2,016
Appleton City	1,136	1,262
Ash Grove	1,107	1,000
Ava	1,041	845
Bernie	1,031	1,571
Bethany	2,209	2,080
Bevier	1,229	1,868
Bismarck	1,185	949
Bloomfield	1,023	1,004
Bolivar	2,256	1,980
Bowling Green	1,855	1,965
Brunswick	1,715	1,411
California	2,384	2,218
Campbell	1,592	2,025
Canton	2,044	1,949
Carl Junction	1,042	1,377
Carterville	1,600	2,434
Cassville	1,016	1,002
Centralia	2,009	2,071
Clarence	1,286	1,400
Concordia	1,140	962
Crane	1,030	1,151
Deepwater	1,093	1,391
Doniphan	1,398	1,248
East Prairie	1,385	1,124
Edina	1,532	1,438
Eldorado Springs	1,917	2,212
Elsberry	1,204	1,255
Elvins	2,403	2,418
Fornfelt	1,500	1,819
Gallatin	1,504	1,747
Gideon	1,315	1,197
Glasgow	1,409	1,351
Glendale	1,451	749
Granby	1,445	1,736
Grant City	1,126	1,305
Greenfield	1,304	1,440
Hamilton	1,572	1,689
Harrisonville	2,306	2,073
Hayti	1,620	1,507
Hermann	2,063	1,701
Holden	1,807	2,011
Humansville	1,022	947
Huntsville	1,897	2,126
Illmo	1,129	1,275
Jackson	2,465	2,114
Kahoka	1,507	1,624
King City	1,101	1,150
La Grange	1,160	1,114
Lamar	2,381	2,255
La Plata	1,406	1,463
Lees Summit	2,035	1,467
Lilbourn	1,154	986
Malden	2,025	2,098
Marionville	1,227	1,167
Marshfield	1,378	1,371
Memphis	1,728	1,941
Milan	2,002	2,395
Monroe City	1,820	1,941
Montgomery City	1,510	1,688
Morehouse	1,165	1,913
Mound City	1,525	1,472
Mountain Grove	2,229	2,212
Mount Vernon	1,342	1,254
Newburg	1,036	1,235
New Franklin	1,210	848
New Madrid	2,309	1,908
Norborne	1,190	1,180
Odessa	1,861	1,786
Osceola	1,043	1,025
Owensville	1,424	777
Pacific	1,456	1,275
Palmyra	1,967	1,964
Paris	1,367	1,431
Parma	1,051	1,241
MISSOURI—con.		
Pattonsburg	1,009	1,068
Peirce City	1,135	1,476
Plattsburg	1,672	1,719
Pleasant Hill	2,330	1,965
Portageville	1,262	1,244
Potosi	1,279	984
Princeton	1,509	1,576
Rich Hill	2,118	2,261
Rock Hill	1,309	------
Rockport	1,162	1,136
St. Clair	1,135	442
St. Ferdinand	1,039	682
St. James	1,294	1,117
Salem	2,250	1,771
Salisbury	1,768	1,757
Sarcoxie	1,017	1,023
Savannah	1,888	1,831
Senath	1,086	1,054
Seneca	1,063	1,104
Shelbina	1,826	1,809
Shrewsbury	1,525	845
Stanberry	2,029	1,864
Steele	1,219	751
Sugar Creek	1,657	------
Sullivan	2,013	909
Sweet Springs	1,641	1,177
Tarkio	2,016	1,870
Thayer	1,632	1,738
Tipton	1,067	1,170
Troy	1,419	1,116
Union	2,143	1,605
Unionville	1,811	1,765
Valley Park	1,772	899
Vandalia	2,450	2,158
Versailles	1,662	1,651
Warrenton	1,250	800
Warsaw	1,102	925
Wellsville	1,525	1,551
Weston	1,028	991
Willow Springs	1,430	1,441
Windsor	1,879	2,034
MONTANA		
Baker	1,212	1,067
Big Timber	1,224	1,282
Browning	1,172	986
Chinook	1,320	1,217
Conrad	1,499	988
Dillon	2,422	2,701
East Helena	1,039	------
Forsyth	1,591	1,838
Fort Benton	1,109	1,065
Glasgow	2,216	2,059
Hamilton	1,839	1,700
Hardin	1,169	1,312
Harlowton	1,473	1,856
Libby	1,752	1,522
Malta	1,342	1,427
Philipsburg	1,300	1,724
Plentywood	1,226	888
Polson	1,455	1,132
Poplar	1,046	1,152
Scobey	1,259	1,170
Shelby	2,004	537
Sidney	2,010	1,400
Walkerville	2,052	2,391
Wolf Point	1,539	2,098
NEBRASKA		
Ainsworth	1,378	1,508
Albion	2,172	1,978
Alma	1,235	1,058
Arapahoe	1,017	894

TABLE 16.—POPULATION OF INCORPORATED PLACES HAVING, IN 1930, FROM 1,000 TO 2,500 INHABITANTS: 1930 AND 1920—Continued

CITY, TOWN, VILLAGE, OR BOROUGH	1930	1920
NEBRASKA—con.		
Ashland	1,786	1,725
Atkinson	1,144	1,300
Bayard	1,559	2,127
Beaver City	1,024	1,103
Bellevue	1,017	695
Benkelman	1,154	1,009
Bloomfield	1,436	1,431
Bridgeport	1,421	1,235
Burwell	1,156	1,214
Cambridge	1,203	1,042
Central City	2,474	2,410
Chappell	1,061	1,131
Cozad	1,813	1,293
Crawford	1,703	1,646
Creighton	1,388	1,446
David City	2,333	2,216
Deshler	1,177	944
Franklin	1,103	1,055
Friend	1,214	1,263
Fullerton	1,680	1,595
Geneva	1,662	1,768
Genoa	1,089	1,069
Gordon	1,958	1,581
Gothenburg	2,322	1,754
Hartington	1,568	1,467
Hebron	1,804	1,513
Hemingford	1,025	708
Humboldt	1,435	1,277
Kimball	1,711	1,620
Loup City	1,446	1,364
Madison	1,842	1,735
Minatare	1,079	660
Minden	1,716	1,527
Mitchell	2,058	1,298
Neligh	1,649	1,724
Newman Grove	1,146	1,260
North Bend	1,108	1,087
Oakland	1,433	1,356
Ogallala	1,631	1,062
O'Neill	2,019	2,107
Ord	2,226	2,143
Osceola	1,054	1,209
Oxford	1,155	739
Pawnee City	1,573	1,595
Pender	1,006	992
Pierce	1,271	1,105
Plainview	1,216	1,199
Randolph	1,145	1,338
Ravenna	1,559	1,703
Red Cloud	1,519	1,856
Rushville	1,006	955
St. Edwards	1,030	1,002
St. Paul	1,621	1,615
Scribner	1,066	1,021
Stanton	1,479	1,487
Stromsburg	1,320	1,361
Sutton	1,540	1,603
Tecumseh	1,829	1,688
Tekamah	1,804	1,811
Tilden	1,106	1,101
Valentine	1,672	1,596
Valley	1,039	764
Wakefield	1,112	1,114
Walthill	1,162	1,145
Wayne	2,381	2,115
Weeping Water	1,029	1,084
West Point	2,225	2,002
Wilber	1,352	1,255
Wisner	1,327	1,210
NEVADA		
Carson City	1,596	1,685
Fallon	1,758	1,753
Lovelock	1,263	1,164
Winnemucca	1,989	(1)
Yerington	1,005	1,169
NEW JERSEY		
Absecon	2,158	702
Allendale	1,730	1,165
Alpha	2,374	2,140
Atlantic Highlands	2,000	1,629
Avon-by-the-Sea	1,220	647
Barrington	2,252	1,333
Bellmawr	1,123	------
Belvidere	2,073	1,793
Berlin	1,955	------
Brooklawn	1,753	------
Clayton	2,351	1,905
Cresskill	1,924	942
Demarest	1,013	654
Eatontown	1,938	------
Elmer	1,219	1,115
Emerson	1,394	973
Essex Fells	1,115	598
Fair Haven	2,260	1,295
Fanwood	1,681	724
Florham Park	1,269	570
Frenchtown	1,189	1,104
Hamburg	1,160	------
Harrington Park	1,251	627
Haworth	1,042	748
High Bridge	1,860	1,795
Highlands	1,877	1,731
Hopewell	1,467	1,339
Jamesburg	2,048	2,052
Keansburg	2,190	1,321
Kenilworth	2,243	1,312
Laurel Springs	1,343	911
Lawnside	1,379	------
Lincoln Park	1,831	------
Linwood	1,514	638
Little Silver	1,109	------
Magnolia	1,522	1,215
Manasquan	2,320	1,705
Matawan	2,204	1,910
Mendham	1,278	969
Montvale	1,243	779
Moonachie	1,465	1,194
Morris Plains	1,713	------
Mountain Lakes	2,132	------
Mount Ephraim	2,319	------
National Park	1,828	1,000
Neptune City	2,258	539
Netcong	2,097	1,800
New Providence	1,918	1,203
North Caldwell	1,492	683
North Haledon	2,157	887
Northvale	1,144	827
North Wildwood	2,049	807
Norwood	1,358	820
Oceanport	1,872	------
Ogdensburg	1,138	939
Oradell	2,360	1,286
Park Ridge	2,229	1,481
Peapack-Gladstone	1,273	1,226
Pennington	1,335	965
Pine Hill	1,392	------
Point Pleasant	2,058	------
Point Pleasant Beach	1,844	1,575
Ringwood	1,038	1,025
Riverdale	1,052	------
Riverside	2,210	1,077
Riverton	2,483	2,341
Roseland	1,058	609
Rumson	2,073	1,658
Runnemede	2,436	------
Somerdale	1,151	------
Somers Point	2,073	843
South Bound Brook	1,763	1,302
Spring Lake	1,745	1,009
Spring Lake Heights	1,221	------
NEW JERSEY—con.		
Stanhope	1,089	1,031
Sussex	1,415	1,318
Swedesboro	2,123	1,838
Tuckerton	1,429	1,106
Union Beach	1,893	------
Waldwick	1,728	1,296
Wenonah	1,245	918
West Cape May	1,048	967
West Long Branch	1,686	966
Woodbine	2,104	1,406
Woodstown	1,832	1,589
NEW MEXICO		
Artesia	2,427	1,115
Belen	2,116	1,306
Carrizozo	1,171	1,301
Farmington	1,350	728
Hot Springs	1,336	455
Lordsburg	2,069	1,325
Magdalena	1,371	1,867
Mountainair	1,027	577
Santa Rosa	1,127	1,093
Socorro	2,058	1,256
Tularosa	1,406	1,006
NEW YORK		
Adams	1,613	1,557
Addison	1,538	1,699
Akron	2,188	1,960
Alexandria Bay	1,952	1,649
Allegany	1,411	1,350
Andover	1,241	1,132
Angola	1,543	1,367
Arcade	1,643	1,609
Ardsley	1,135	730
Athens	1,618	1,844
Attica	2,212	2,015
Avon	2,403	2,585
Bainbridge	1,324	1,259
Bayville	1,042	(2)
Bellerose	1,202	------
Belmont	1,085	1,021
Blasdell	2,015	1,401
Bolivar	1,725	1,146
Boonville	2,090	1,914
Brewster	1,664	859
Briar Cliff Manor	1,794	1,027
Brightwaters	1,061	250
Broadalbin	1,341	------
Brocton	1,301	1,383
Buchanan	1,346	------
Caledonia	1,487	1,170
Cambridge	1,762	1,559
Camden	1,912	1,941
Camillus	1,036	808
Castleton-on-Hudson	1,506	1,595
Cattaraugus	1,236	1,347
Cazenovia	1,788	1,683
Celoron	1,182	757
Champlain	1,197	1,140
Chateaugay	1,169	1,291
Chatham	2,424	2,710
Chester	1,154	1,049
Clayton	1,940	1,849
Clifton Springs	1,819	1,628
Clinton	1,475	1,270
Clyde	2,374	2,528
Cold Spring	1,784	1,433
Colonie	1,176	------
Cornwall	1,910	1,755
Coxsackie	2,195	2,121
Croton-on-Hudson	2,447	2,286
Cuba	1,422	1,611
Delhi	1,840	1,669

[1] Not returned separately.

Digitized by Google

TABLE 16.—POPULATION OF INCORPORATED PLACES HAVING, IN 1930, FROM 1,000 TO 2,500 INHABITANTS: 1930 AND 1920—Continued

CITY, TOWN, VILLAGE, OR BOROUGH	1930	1920
NEW YORK—con.		
Deposit	1,887	1,943
Dexter	1,020	1,164
Dundee	1,086	1,143
East Hampton	1,934	------
Fayetteville	2,008	1,584
Fonda	1,170	1,203
Franklinville	2,021	2,015
Friendship	1,154	1,026
Geneseo	2,261	2,157
Great Neck Estates	1,738	339
Greene	1,379	1,297
Greenwich	2,290	2,384
Groton	2,004	2,235
Hamilton	1,760	1,505
Hammondsport	1,063	1,060
Hancock	1,427	1,326
Hillburn	1,303	1,112
Holley	1,558	1,625
Honeoye Falls	1,187	1,107
Horseheads	2,430	2,078
Island Park	1,002	------
Jordan	1,145	1,012
Keeseville	1,794	1,524
Kings Point	1,294	------
Lakewood	1,837	714
Lewiston	1,013	723
Little Valley	1,196	1,253
Liverpool	2,244	1,831
McGrawville	1,082	1,032
Malverne	2,256	------
Manchester	1,429	1,418
Manlius	1,538	1,296
Marcellus	1,083	989
Maybrook	1,159	------
Mayville	1,273	1,207
Menands	1,522	------
Mexico	1,297	1,356
Middleport	1,596	1,416
Millbrook	1,296	1,096
Monroe	1,621	1,527
Montour Falls	1,489	1,560
Moravia	1,295	1,331
Naples	1,070	1,148
New Berlin	1,076	1,070
New Hartford	1,885	1,621
New Paltz	1,862	1,056
North Collins	1,165	1,158
North Syracuse	1,766	------
Northville	1,250	1,190
Norwood	1,880	1,808
Nunda	1,085	1,152
Oakfield	1,919	1,422
Old Westbury	1,264	------
Orchard Park	1,144	------
Oriskany	1,142	1,101
Oxford	1,601	1,590
Painted Post	2,328	2,170
Pawling	1,204	1,032
Pelham	2,053	1,054
Phelps	1,397	1,200
Philmont	1,868	1,919
Phoenix	1,758	1,747
Piermont	1,765	1,600
Pittsford	1,460	1,328
Port Dickinson	1,902	883
Port Henry	2,040	2,183
Pulaski	2,046	1,895
Randolph	1,308	1,310
Ravena	1,903	2,093
Rhinebeck	1,569	1,397
Richfield Springs	1,333	1,388
Rouses Point	1,920	1,700
St. Johnsville	2,273	2,469
Salem	1,081	1,083
Schuylerville	1,411	1,625
NEW YORK—con.		
Sherburne	1,077	1,104
Sherrill	2,150	1,761
Shortsville	1,332	1,300
Sidney	2,444	2,670
Skaneateles	1,882	1,635
Sloatsburg	1,623	------
Sodus	1,444	1,329
South Nyack	2,212	1,799
Spencerport	1,249	926
Stamford	1,103	947
Stewart Manor	1,291	------
Stillwater	1,051	982
Trumansburg	1,077	1,011
Unadilla	1,063	1,157
Valatie	1,246	1,301
Victor	1,042	945
Warwick	2,443	2,420
Waterville	1,298	1,255
Wayland	1,814	1,790
Webster	1,552	1,247
Weedsport	1,325	1,379
West Carthage	1,722	1,666
Wolcott	1,260	1,186
NORTH CAROLINA		
Aberdeen	1,382	858
Ahoskie	1,940	1,429
Andrews	1,748	1,634
Aulander	1,041	803
Ayden	1,607	1,673
Belhaven	2,458	1,816
Benson	1,522	1,123
Bethel	1,149	817
Boone	1,295	374
Brevard	2,339	1,658
Bryson	1,506	882
Burgaw	1,209	1,040
Carrboro	1,242	1,129
Carthage	1,129	992
Chadbourn	1,311	1,121
China Grove	1,258	1,027
Clayton	1,533	1,423
Cornelius	1,230	1,141
Dallas	1,489	1,397
Davidson	1,445	1,156
East Flat Rock	1,062	------
East Lumberton	1,111	1,011
East Spencer	2,098	2,239
Elkin	2,357	1,195
Enfield	2,234	1,648
Fairmont	1,314	1,000
Farmville	2,056	1,780
Franklin	1,094	773
Franklinton	1,320	1,058
Fremont	1,316	1,204
Gibsonville	1,605	1,302
Granite Falls	2,147	1,101
Hazelwood	1,168	484
Hertford	1,914	1,704
Highland	1,514	1,062
Hillsboro	1,232	1,180
Jonesville	1,306	787
Kernersville	1,754	1,219
La Grange	1,500	1,399
Landis	1,388	972
Leaksville	1,814	1,606
Littleton	1,133	1,010
Longview	1,252	755
Louisburg	2,182	1,954
Lowell	1,664	1,151
Madison	1,497	1,247
Maiden	1,628	1,266
Marion	2,467	1,784
Marshall	1,132	748
NO. CAROLINA—con.		
Maxton	1,386	1,397
Mayodan	1,948	1,886
Mebane	1,568	1,351
Mocksville	1,503	1,146
Mount Gilead	1,011	975
Mount Holly	2,254	1,160
Murfreesboro	1,000	621
Murphy	1,612	1,314
Nashville	1,137	939
Norwood	1,452	1,221
Pilot Mountain	1,010	707
Pineville	1,108	650
Plymouth	2,139	1,847
Raeford	1,303	1,235
Ramseur	1,220	1,014
Randleman	1,863	1,967
Red Springs	1,300	1,018
Robersonville	1,181	1,199
Rutherfordton	2,020	1,693
St. Pauls	2,080	1,147
Scotland Neck	2,359	2,061
Selma	1,857	1,601
Siler City	1,750	1,253
Southport	1,760	1,664
Spring Hope	1,222	1,221
Spruce Pine	1,546	717
Stanley	1,084	584
Sylva	1,340	863
Tabor	1,165	782
Troy	1,522	1,102
Tryon	1,670	1,067
Valdese	1,816	------
Wake Forest	1,536	1,425
Walnut Cove	1,081	651
Warrenton	1,072	927
Warsaw	1,222	1,108
Waynesville	2,414	1,942
Weldon	2,323	1,872
West Hickory	1,706	1,266
Whiteville	2,203	1,664
Wilkesboro	1,042	814
Windsor	1,425	1,210
NORTH DAKOTA		
Ashley	1,053	1,009
Beach	1,263	1,106
Bottineau	1,322	1,172
Cando	1,164	1,111
Carrington	1,717	1,420
Casselton	1,253	1,538
Cooperstown	1,053	1,112
Crosby	1,271	1,147
Ellendale	1,264	1,334
Enderlin	1,839	1,919
Garrison	1,024	714
Hankinson	1,400	1,477
Harvey	2,157	1,590
Hebron	1,348	1,374
Hettinger	1,202	817
Hillsboro	1,317	1,183
Kenmare	1,494	1,446
Langdon	1,221	1,228
Lidgerwood	1,029	1,065
Linton	1,192	1,011
Lisbon	1,650	1,855
Mayville	1,199	1,218
Mott	1,036	723
New Rockford	2,195	2,111
Oakes	1,709	1,637
Park River	1,131	1,114
Rugby	1,512	1,424
Wilton	1,001	1,026
Wishek	1,146	1,003

Digitized by Google

TABLE 16.—POPULATION OF INCORPORATED PLACES HAVING, IN 1930, FROM 1,000 TO 2,500 INHABITANTS: 1930 AND 1920—Continued

CITY, TOWN, VILLAGE, OR BOROUGH	1930	1920
OHIO		
Ada	2,499	2,321
Addyston	1,768	1,448
Adena	1,280	724
Amsterdam	1,171	1,271
Antwerp	1,024	1,096
Arcanum	1,149	1,311
Archbold	1,185	1,125
Arlington Heights	1,214	730
Ashville	1,085	1,032
Avon	1,826	1,460
Avon Lake	1,610	904
Batavia	1,119	1,088
Bay	2,294	751
Belpre	1,724	1,317
Bethel	1,312	1,340
Bethesda	1,159	1,182
Blanchester	1,597	1,671
Bluffton	2,035	1,950
Bradford	1,732	2,356
Bratenahl	1,308	1,000
Brecksville	1,308	.....
Bremen	1,232	1,134
Brewster	1,464	928
Brilliant	1,682	1,500
Brookville	1,403	1,326
Caldwell	1,778	1,706
Canal Fulton	1,160	1,057
Canfield	1,015	806
Cardington	1,192	1,109
Carrollton	2,286	2,192
Chardon	1,818	1,566
Chauncey	1,269	1,178
Chesapeake	1,094	821
Cleves	1,711	1,454
Coal Grove	2,181	1,851
Coldwater	1,787	1,531
Columbiana	2,485	2,114
Columbus Grove	1,633	1,768
Corning	1,411	1,628
Covington	1,807	1,885
Creston	1,029	894
Delta	1,778	1,543
Deshler	1,538	1,514
Dillonvale	1,434	1,643
Dover	2,453	1,754
Doyleston	1,150	1,037
Dresden	1,362	1,434
East Columbus	1,958	1,328
Elmore	1,107	937
Fairfield	1,240	329
Flushing	1,119	1,026
Forest	1,103	1,143
Fort Recovery	1,118	1,092
Fredericktown	1,257	1,194
Garrettsville	1,179	1,119
Genoa	1,437	971
Georgetown	1,531	1,670
Germantown	2,029	1,827
Gibsonburg	2,129	1,737
Glendale	2,360	1,759
Granville	1,467	1,440
Grove City	1,546	905
Harrison	[12]1,449	1,309
Hicksville	2,445	2,378
Hudson	1,324	1,134
Huron	1,699	1,703
Independence	1,525	1,074
Jefferson	1,601	1,532
Johnstown	1,006	906
Lakemore	1,670	.....
Loetonia	2,332	2,688
Leipsic	1,571	1,788
Lodi	1,273	1,240
OHIO—continued		
Loudonville	2,068	1,887
Loveland	1,954	1,557
Lyndhurst	1,922	298
McArthur	1,188	1,307
McConnelsville	1,754	1,618
McDonald	1,714	621
Madeira	1,162	600
Malvern	1,160	979
Manchester	2,009	1,824
Marblehead	1,027	1,048
Mechanicsburg	1,424	1,470
Mentor	1,589	851
Miles Heights	2,043	.....
Milford	1,915	1,525
Millersburg	2,203	2,008
Minster	1,381	1,528
Mogadore	1,502	751
Monroeville	1,080	1,185
Mount Gilead	1,871	1,837
Mount Sterling	1,090	1,113
Murray City	1,048	1,493
Navarre	1,593	1,385
New Bremen	1,485	1,502
New Carlisle	1,089	1,019
New Concord	1,087	889
New London	1,527	1,470
New Miami	1,289	.....
New Richmond	1,830	1,714
New Straitsville	1,718	2,208
North Baltimore	2,402	2,439
Northfield	1,750	861
North Royalton	1,397	.....
Oak Harbor	1,849	1,858
Oak Hill	1,578	1,394
Osborn	1,271	1,059
Ottawa	2,169	2,167
Ottawa Hills	1,185	.....
Paulding	1,904	2,106
Payne	1,014	984
Peebles	1,235	1,008
Plain City	1,288	1,330
Plymouth	1,339	1,374
Powhatan Point	2,329	406
Prospect	1,013	949
Richwood	1,573	1,601
Ripley	1,556	1,529
Roseville	1,413	1,349
Sabina	1,296	1,504
St. Clairsville	2,440	1,561
St. Paris	1,177	1,226
Salineville	2,133	2,700
Sharonville	1,111	753
Shawnee	1,457	1,918
Sheffield Lake	1,256	.....
Shrove	1,103	1,094
Silverton	1,843	795
Smithfield	1,023	620
Solon	1,027	.....
Somerset	1,297	1,339
South Charleston	1,208	1,267
South Zanesville	1,278	1,010
Spencerville	1,612	1,543
Strasburg	1,305	917
Strongsville	1,349	.....
Swanton	1,505	1,248
Sylvania	2,106	1,222
Tiltonville[13]	2,242	1,694
University Heights	2,237	131
Utica	1,394	1,658
Vermilion	1,464	1,436
Versailles	1,465	1,563
Waverly	1,603	1,625
Waynesburg	1,186	978
OHIO—continued		
Wellington	2,235	2,245
West Carrollton	2,101	1,430
West Jefferson	1,376	1,170
West Lafayette	1,106	921
West Liberty	1,248	1,347
West Milton	1,388	1,256
West Union	1,094	902
Wickliffe	2,491	1,568
Williamsburg	1,147	969
Woodsfield	2,317	2,394
Woodville	1,151	910
Worthington	1,239	705
Yellow Springs	1,427	1,264
Yorkville	1,963	1,754
OKLAHOMA		
Afton	1,219	1,518
Allen	1,438	1,377
Antlers	2,246	1,842
Apache	1,302	910
Atoka	1,856	2,038
Barnsdall	2,091	2,099
Beaver City	1,028	920
Beggs	1,531	2,327
Bethany	2,082	485
Bixby	1,251	1,249
Blanchard	1,040	842
Boise City	1,256	.....
Boynton	1,204	1,204
Britton	2,214	1,070
Broken Arrow	1,964	2,086
Broken Bow	2,291	1,983
Carnegie	2,063	1,150
Cement	1,117	1,098
Checotah	2,110	2,399
Chelsea	1,527	1,692
Cherokee	2,236	2,017
Coalgate	2,064	3,609
Collinsville	2,219	3,801
Comanche	1,704	1,427
Coweta	1,274	1,318
Crescent	1,190	878
Davenport	1,072	440
Davis	1,705	1,609
Depew	1,123	(2)
Dewey	2,095	2,302
Earlsboro	1,950	317
Eldorado	1,183	967
Erick	2,231	971
Eufaula	2,073	2,286
Fairfax	2,134	1,342
Fairview	1,887	1,751
Fort Gibson	1,159	1,353
Garber City	1,356	1,443
Geary	1,892	1,167
Grandfield	1,416	1,990
Granite	1,341	912
Guymon	2,181	1,507
Haileyville	1,801	2,067
Haskell	1,682	2,196
Healdton	2,017	2,157
Heavener	2,269	1,850
Hennessey	1,271	1,319
Hinton	1,009	744
Hooker	1,628	946
Jenks	1,110	1,508
Kaw City	1,001	627
Konawa	2,070	896
Krebs	1,375	2,078
Lindsay	1,713	1,543
Lone Wolf	1,023	657

[2] Not returned separately.
[12] Combined population of Harrison, Ohio, and West Harrison, Ind., 1,728 in 1930
[13] Name changed from Grover in 1930.

Digitized by Google

TABLE 16.—POPULATION OF INCORPORATED PLACES HAVING, IN 1930, FROM 1,000 TO 2,500 INHABITANTS: 1930 AND 1920—Continued

CITY, TOWN, VILLAGE, OR BOROUGH	1930	1920
OKLAHOMA—con.		
Madill	2,203	2,717
Marietta	1,505	1,977
Medford	1,084	1,050
Morris	1,706	1,926
Mountain View	1,025	917
Newkirk	2,135	2,533
Oilton	1,518	2,231
O'Keene	1,035	1,084
Prague	1,299	1,127
Pryor Creek	1,828	1,767
Quapaw	1,340	1,394
Quinton	1,804	1,557
Ringling	1,002	1,039
Rush Springs	1,340	708
Ryan	1,258	1,379
Sallisaw	1,785	2,255
Sentinel	1,269	723
Shattuck	1,490	1,365
Shidler	1,177	.....
Skiatook	1,789	1,653
Snyder	1,195	1,197
Stigler	1,517	1,797
Stilwell	1,366	1,155
Stroud	1,894	1,361
Tahlequah	2,495	2,271
Talihina	1,032	690
Tecumseh	2,419	1,429
Temple	1,182	906
Texhoma	[16] 819	687
Thomas	1,256	1,223
Tipton	1,459	727
Tishomingo	1,281	1,871
Walters	2,262	3,032
Watonga	2,228	1,678
Waurika	2,368	3,204
Waynoka	1,840	1,500
Weatherford	2,417	1,929
Weleetka	2,042	1,588
Wetumka	2,153	1,422
Wilburton	1,524	2,226
Wynnewood	1,820	2,200
Wynona	1,171	2,749
Yale	1,734	2,601
Yukon	1,455	1,016
OREGON		
Bandon	1,516	1,440
Beaverton	1,138	580
Cottage Grove	2,473	1,919
Enterprise	1,379	1,895
Forest Grove	1,859	1,915
Gladstone	1,348	1,069
Gresham	1,635	1,103
Heppner	1,190	1,324
Independence	1,248	1,143
Lakeview	1,709	1,139
Lebanon	1,851	1,805
Milton	1,576	1,747
Milwaukie	1,767	1,172
Myrtle Point	1,362	934
Newport	1,530	980
Ontario	1,941	2,039
Oswego	1,285	1,818
Prineville	1,027	1,144
Rainier	1,353	1,287
Reedsport	1,178	850
Seaside	1,565	1,802
Sheridan	1,008	979
Silverton	2,462	2,251
Springfield	2,364	1,855
Toledo	2,137	678
Union	1,107	1,319
Vernonia	1,625	142
West Linn	1,956	1,628
Woodburn	1,675	1,656
PENNSYLVANIA		
Albion	1,681	1,549
Aldan	2,260	1,136
Auburn	1,170	977
Austin	1,116	1,556
Avis	1,268	1,092
Avonmore	1,240	1,242
Baden	1,924	895
Bath	1,625	1,401
Beaver Meadow	1,890	1,709
Bellevernon	2,489	2,342
Ben Avon	2,472	2,198
Berlin	1,363	1,563
Bessemer	2,001	1,417
Blawnox	2,136	.....
Blossburg	1,696	2,033
Boswell	1,775	2,168
Bridgewater	1,792	1,340
Brownstown	1,586	1,489
Burgettstown	2,266	1,990
California	2,362	2,480
Cambridge Springs	1,665	1,663
Canton	1,904	2,154
Carrolltown	1,227	1,369
Catawissa	2,623	2,025
Central City	2,107	1,051
Centralia	2,446	2,336
Chalfant	1,192	1,044
Cheswick	1,053	471
Coalport	1,222	1,079
Cokeburg	1,550	1,691
Colwyn	2,064	1,859
Conway	2,014	1,858
Coopersburg	1,057	870
Cornwall	1,837	.....
Courtdale	1,007	600
Cresson	2,317	2,170
Cressona	1,946	1,739
Dallas	1,188	581
Dalton	1,072	786
Denver	1,203	1,125
Dravosburg	2,391	2,204
Du Boistown	1,049	756
Dunbar	1,357	1,607
Duncannon	1,732	1,679
Duncansville	1,379	1,220
East Brady	1,563	1,531
East Greenville	1,749	1,020
East Vandergrift	2,441	1,969
East Washington	1,859	1,561
Eddystone	2,414	2,670
Edenburg	1,037	866
Edgeworth	1,679	1,373
Eldred	1,118	1,037
Elizabethville	1,341	1,236
Elkland	1,978	1,703
Ellport	1,009	.....
Ellsworth	2,274	2,828
Emlenton	1,137	1,025
Evansburg	1,561	1,548
Everett	1,874	1,687
Everson	1,900	1,988
Export	2,184	2,596
Fairchance	1,804	2,124
Falls Creek	1,231	1,364
Fayette City	1,594	2,048
Fleetwood	2,150	1,652
Flemington	1,191	1,131
Folcroft	1,432	.....
Franklin	2,323	2,632
Freemansburg	1,777	1,203
Galeton	2,200	2,909
Girard	1,554	1,242
Glen Rock	1,309	1,232
Gordon	1,069	1,078
Greentree	1,457	1,043
Hallstead	1,254	1,261
PENNSYLVANIA—continued		
Hastings	2,011	2,292
Hatfield	1,149	830
Hawley	1,811	1,939
Heidelberg	2,130	2,094
Highspire	2,327	2,031
Homer City	2,004	1,802
Hooversville	1,448	1,345
Houston	1,742	1,398
Houtzdale	1,351	1,504
Hughestown	2,252	2,244
Hughesville	1,868	1,577
Hyndman	1,190	1,179
Irvona	1,213	1,157
Koppel	1,057	762
Langhorne	1,147	1,067
Lebanon Independent	2,252	2,136
Ligonier	1,978	1,807
Lilly	2,162	2,346
Littlestown	2,001	1,552
Lorain	1,360	812
McSherrystown	2,050	1,800
Malvern	1,551	1,286
Manor	1,305	1,077
Mansfield	1,755	1,609
Marianna	1,762	1,124
Marietta	1,969	1,735
Marion Heights	2,001	1,874
Mars	1,302	1,226
Martinsburg	1,295	955
Marysville	1,922	1,877
Matamoras	1,784	1,535
Mercer	2,125	1,932
Mercersburg	1,634	1,663
Middleburg	1,024	984
Middleport	1,225	984
Mifflinburg	1,959	1,744
Mifflintown	1,027	1,083
Millerstown	1,052	802
Mill Hall	1,421	1,238
Mohnton	1,824	1,640
Montgomery	1,903	1,798
Montrose	1,909	1,661
Morton	1,341	1,212
Mount Holly Springs	1,140	1,109
Mount Jewett	1,379	1,494
Muncy	2,413	2,054
Nescopeck	1,614	1,038
New Bethlehem	1,590	1,062
New Eagle	1,793	1,572
New Freedom	1,125	906
New Holland	1,725	1,453
New Hope	1,113	1,093
New Oxford	1,138	949
Newport	1,891	1,972
Newtown	1,824	1,703
Newville	1,482	1,482
North Apollo	1,485	.....
North Girard	1,077	.....
North Irwin	1,064	908
North Wales	2,393	2,041
North York	2,416	2,239
Oakdale	1,703	1,611
Oakland	1,040	1,120
Orwigsburg	2,031	1,985
Osceola	2,002	2,512
Paint	1,336	1,283
Palo Alto	1,908	1,667
Parkesburg	2,288	2,543
Parkside	1,497	374
Paxtang	1,594	822
Pennsburg	1,494	1,404
Pine Grove	2,257	1,778
Point Marion	2,039	1,607

[16] The inclusion of Texhoma in places of 1,000 to 2,500 is based upon the combined population (1,119 in 1930) of Texhoma, Okla., and Texhoma, Tex.

TABLE 16.—POPULATION OF INCORPORATED PLACES HAVING, IN 1930, FROM 1,000 TO 2,500 INHABITANTS: 1930 AND 1920—Continued

CITY, TOWN, VILLAGE, OR BOROUGH	1930	1920
PENNSYLVANIA—continued		
Port Allegany	2,193	2,356
Pringle	2,372	1,960
Quarryville	1,028	823
Rimersburg	1,319	1,060
Robesonia	1,468	1,203
Rockledge	1,920	1,029
Rockwood	1,176	1,362
Roscoe	1,310	1,480
Roseto	1,746	1,634
Rouseville	1,059	818
Royalton	1,117	1,156
Saltsburg	1,035	1,022
Saxton	1,128	1,165
Scalp Level	1,875	1,690
Sellersville	2,063	1,739
Shickshinny	2,451	2,289
Shingle House	1,380	1,169
Sinking Spring	1,771	1,270
Slippery Rock	1,165	826
Smethport	1,733	1,568
South Coatesville	1,785	------
Southmont	1,925	281
South New Castle	1,038	920
South Renovo	1,054	1,291
South Waverly	1,336	1,251
Spring Grove	1,236	1,115
Stoneboro	1,189	1,405
Summerville	1,202	1,199
Sykesville	2,103	2,507
Temple	1,378	------
Topton	1,667	1,147
Tower City	2,482	2,324
Trainer	1,648	1,367
Tremont	2,304	2,015
Troy	1,190	1,419
Tunkhannock	1,973	1,736
Vandling	1,169	1,258
Versailles	2,473	1,936
Vintondale	1,658	2,053
Wall	2,236	2,426
Walnutport	1,151	1,051
Warrior Run	1,516	1,387
Watsontown	2,248	2,153
Wernersville	1,096	797
West Brownsville	1,717	1,900
West Easton	1,564	1,408
West Elizabeth	1,074	890
West Fairview	1,794	1,800
Westfield	1,193	1,303
West Grove	1,375	1,152
West Kittanning	1,005	861
West Lawn	2,069	------
West Leechburg	1,044	------
West Middlesex	1,181	1,349
West Telford	1,252	921
Wheatland	1,518	1,742
Whitaker	2,072	1,881
White Haven	1,537	1,402
Williamsburg	1,898	1,872
Wind Gap	1,388	1,133
Windsor	1,009	854
Womelsdorf	1,484	1,331
Wormleysburg	1,404	866
Wrightsville	2,247	1,943
Yardley	1,308	1,262
Youngsville	1,907	1,611
Zelienople	1,933	1,870
SOUTH CAROLINA		
Allendale	2,066	1,893
Andrews	1,712	1,968
Bamberg	2,450	2,210
Barnwell	1,834	1,903
Belton	1,765	1,780
Bishopville	2,249	2,090
Blacksburg	1,747	1,512
Blackville	1,284	1,421
SOUTH CAROLINA—continued		
Branchville	1,689	1,814
Brookland	1,722	1,793
Calhoun Falls	1,759	897
Cayce	1,267	746
Central	1,440	898
Chesterfield	1,030	856
Cowpens	1,115	1,284
Denmark	1,713	1,254
Edgefield	2,132	1,865
Ellloree	1,098	925
Estill	1,412	1,393
Fairfax	1,376	957
Fort Mill	2,112	1,946
Fountain Inn	1,264	1,100
Greer	2,419	2,292
Iva	1,273	962
Johnston	1,072	1,101
Jonesville	1,153	1,209
Kershaw	1,120	1,022
Kingstree	2,392	2,074
Lake City	1,942	1,606
Landrum	1,212	980
Latta	1,166	1,079
Leesville	1,340	1,216
Lexington	1,152	894
Liberty	2,128	1,705
McColl	1,657	2,129
McCormick	1,304	1,284
Manning	1,884	2,022
Mount Pleasant	1,415	1,575
Ninety-Six	1,381	773
North Augusta	2,003	1,742
Pendleton	1,035	1,040
Pickens	1,130	895
St. George	1,639	1,386
St. Matthews	1,750	1,780
Saluda	1,381	1,203
Seneca	1,929	1,460
Simpsonville	1,400	506
Timmonsville	1,919	1,800
Walhalla	2,388	2,038
West Greenville	1,917	869
Westminster	1,774	1,847
Williamston	2,235	2,322
Williston	1,024	854
Winnsboro	2,344	1,822
SOUTH DAKOTA		
Arlington	1,020	1,011
Armour	1,069	1,045
Belle Fourche	2,032	1,616
Beresford	1,460	1,519
Britton	1,312	1,105
Canton	2,270	2,225
Centerville	1,169	1,104
Chamberlain	1,364	1,303
Clark	1,290	1,392
Custer	1,203	595
Dell Rapids	1,657	1,677
De Smet	1,017	1,035
Edgemont	1,103	1,254
Elk Point	1,294	1,470
Eureka	1,308	1,200
Flandreau	1,934	1,929
Gettysburg	1,400	951
Gregory	1,034	1,067
Groton	1,009	1,273
Highmore	1,034	1,022
Howard	1,224	1,325
Kimball	1,111	993
Lake Andes	1,052	867
Lemmon	1,508	1,126
Lennox	1,113	1,074
Milbank	2,389	2,215
Miller	1,447	1,478
Parker	1,229	1,288
SOUTH DAKOTA—continued		
Parkston	1,336	1,230
Platte	1,207	1,242
Salem	1,115	1,187
Scotland	1,163	1,234
Sisseton	1,569	1,431
Spearfish	1,577	1,254
Sturgis	1,747	1,250
Tyndall	1,287	1,405
Wagner	1,420	1,236
Webster	1,805	1,800
Wessington Springs	1,401	1,618
Winner	2,220	2,000
Woonsocket	1,108	1,368
TENNESSEE		
Bolivar	1,217	1,031
Bruceton	1,112	------
Carthage	1,068	920
Clinton	1,927	1,409
Coal Creek	1,116	1,204
Collierville	1,008	989
Copperhill	1,050	1,102
Cowan	1,367	------
Crossville	1,128	948
Dayton	2,006	1,701
Dresden	1,047	1,007
Dunlap	1,295	1,465
Dyer	1,214	1,250
East Ridge	2,152	------
Englewood	1,471	1,271
Greenfield	1,429	1,474
Halls	1,474	1,400
Hartsville	1,015	1,023
Henderson	1,503	1,181
Huntingdon	1,286	1,121
Jasper	1,251	728
Jefferson City	1,898	1,414
Jellico	1,530	1,878
Lexington	1,823	1,792
Livingston	1,526	1,215
Lookout Mountain	1,031	623
McKenzie	1,858	1,690
Manchester	1,227	1,114
Monterey	1,731	1,445
Mountain City	1,058	724
Mount Pleasant	2,010	2,093
Newbern	1,621	1,767
Oakdale	1,123	1,552
Obion	1,100	1,376
Oneida	1,382	943
Palmer	1,158	------
Portland	1,030	869
Ripley	2,330	2,070
Rogersville	1,590	1,402
Savannah	1,129	758
Somerville	1,333	1,106
South Fulton	1,988	1,650
South Pittsburg	2,103	2,356
Sparta	2,211	1,517
Spring City	1,000	1,001
Sweetwater	2,271	1,972
Tiptonville	1,359	1,050
Waverly	1,152	1,054
Winchester	2,210	2,203
TEXAS		
Alamo	1,018	------
Albany	2,422	1,469
Alto	1,053	1,081
Alvarado	1,210	1,284
Alvin	1,511	1,519
Angleton	1,229	1,043
Anson	2,093	1,425
Aransas Pass	2,482	1,509

Digitized by Google

TABLE 16.—POPULATION OF INCORPORATED PLACES HAVING, IN 1930, FROM 1,000 TO 2,500 INHABITANTS: 1930 AND 1920—Continued

CITY, TOWN, VILLAGE, OR BOROUGH	1930	1920
TEXAS—con.		
Archer City	1,512	689
Asherton	1,858	------
Atlanta	1,685	1,469
Baird	1,965	1,902
Bartlett	1,873	1,731
Bastrop	1,895	1,828
Bellville	1,533	------
Boerne	1,117	1,153
Brackettville	1,822	------
Bridgeport	2,464	1,872
Brownfield	1,907	------
Burnet	1,055	966
Caldwell	1,724	1,689
Calvert	2,103	2,099
Canadian	2,068	2,187
Carrizo Springs	2,171	954
Carthage	1,651	1,366
Chillicothe	1,610	1,351
Claude	1,041	770
Cleveland	1,422	------
Clifton	1,367	1,327
Columbus	2,054	------
Comanche	2,435	3,321
Conroe	2,457	1,858
Coolidge	1,169	880
Cooper	2,023	2,583
Crosbyton	1,250	800
Cross Plains	1,507	700
Crowell	1,046	1,175
Dawson	1,131	950
Dayton	1,207	------
Decatur	2,037	2,205
De Kalb	1,023	910
De Leon	1,766	3,302
Devine	1,093	905
Diboll	1,363	------
Dublin	2,271	3,229
Eagle Lake	2,343	2,017
East Mayfield	1,179	1,100
Eden	1,194	593
Edna	1,752	------
El Campo	2,031	1,766
Eldorado	1,404	------
Elgin	1,823	1,630
Fabens	1,623	------
Farmersville	1,878	2,167
Ferris	1,438	1,586
Floresville	1,581	1,518
Forney	1,216	1,345
Frankston	1,100	818
Fredericksburg	2,416	------
Garland	1,584	1,421
Giddings	1,835	1,640
Gilmer	1,963	2,268
Goldthwaite	1,324	1,214
Goliad	1,424	------
Gorman	1,154	3,200
Grand Prairie	1,529	1,273
Grand Saline	1,749	1,528
Granger	1,703	1,944
Grapeland	1,027	------
Groesbeck	2,059	1,522
Groveton	1,046	1,103
Hale Center	1,007	------
Hallettsville	1,406	1,444
Hamilton	2,084	2,018
Hamlin	2,328	1,633
Henrietta	2,020	2,573
Hereford	2,458	1,696
Hico	1,403	1,635
Honey Grove	2,475	2,642
Hubbard	1,855	2,072
Iowa Park	2,009	2,041
TEXAS—con.		
Italy	1,230	1,350
Itasca	1,665	1,599
Jacksboro	1,837	1,373
Jefferson	2,329	2,549
Junction	1,415	------
Karnes City	1,141	787
Kaufman	2,279	2,501
Kerens	1,435	1,343
Killeen	1,260	1,298
Kirbyville	1,184	1,165
Ladonia	1,199	1,713
La Feria	1,594	236
La Grange	2,354	1,669
Lancaster	1,133	1,190
La Porte	1,280	889
Leonard	1,131	1,383
Levelland	1,661	------
Liberty	2,187	1,117
Livingston	1,165	928
Llano	2,124	1,645
Lockney	1,466	1,118
McGregor	2,041	2,081
McLean	1,521	741
Madisonville	1,294	1,079
Matador	1,302	692
Menard	1,969	1,164
Merkel	1,848	1,810
Midlothian	1,168	1,298
Moody	1,014	1,106
Mount Vernon	1,222	1,212
Munday	1,318	998
New Castle	1,157	1,452
Nixon	1,037	1,124
Nocona	2,332	1,422
Odessa	2,407	------
O'Donnell	1,026	------
Palacios	1,318	1,335
Panhandle	2,035	638
Pasadena	1,647	------
Pilot	1,108	1,499
Plano	1,554	1,715
Pleasanton	1,154	1,036
Port Isabel	1,177	------
Port Lavaca	1,367	1,213
Port Neches	2,327	------
Post	1,668	1,436
Poteet	1,231	------
Presidio	1,202	------
Pyote	1,097	------
Ralls	1,365	------
Raymondville	2,050	------
Refugio	2,019	933
Richmond	1,432	1,273
Rio Grande	2,283	------
Rising Star	1,160	906
Rockdale	2,204	2,323
Rockport	1,140	1,545
Rockwall	1,071	1,388
Rogers	1,032	1,256
Roscoe	1,250	1,079
Rosebud	1,565	1,516
Rosenberg	1,941	1,279
Rotan	1,632	1,000
Round Rock	1,173	900
Royse City	1,128	1,259
Rule	1,094	890
Runge	1,136	1,070
Sabinal	1,586	1,458
San Augustine	1,247	1,268
Sanger	1,119	1,204
San Juan	1,615	1,203
San Saba	2,240	2,011
Santa Anna	1,883	1,407
TEXAS—con.		
Schulenburg	1,604	1,246
Shiner	1,372	1,300
Sinton	1,852	1,058
Somerville	2,287	1,879
Sonora	1,942	1,009
South Groveton	1,008	614
Spearman	1,580	------
Spur	1,899	1,100
Stanton	1,384	------
Strawn	1,429	2,457
Sudan	1,014	------
Taft	1,792	------
Tahoka	1,620	786
Texhoma	[14] 300	313
Thorndale	1,002	------
Three Rivers	1,275	------
Throckmorton	1,135	686
Timpson	1,545	1,526
Trinity	2,036	1,363
Troupe	1,318	1,258
Tulia	2,202	1,189
Van Alstyne	1,453	1,588
Waelder	1,048	894
Weimar	1,256	1,171
West	1,807	1,629
West University Place	1,322	------
White Deer	1,010	------
Whitesboro	1,535	1,810
Whitewright	1,480	1,666
Wills Point	2,023	1,811
Winnsboro	1,905	2,184
Winters	2,423	1,509
Wolfe City	1,405	1,859
Woodsboro	1,286	------
Wortham	1,404	1,100
Yorktown	1,882	1,723
UTAH		
Beaver	1,673	1,827
Delta	1,183	939
Ephraim	1,966	2,287
Fairview	1,120	1,423
Farmington	1,339	1,170
Fillmore	1,374	1,490
Grantsville	1,201	1,213
Gunnison	1,057	1,115
Heber	2,477	1,931
Hurricane	1,197	1,021
Hyrum	1,869	1,858
Kanab	1,195	1,102
Lewiston	1,783	1,645
Manti	2,200	2,412
Midvale	2,451	2,209
Milford	1,517	1,308
Monroe	1,247	1,719
Moroni	1,218	1,355
Mount Pleasant	2,284	2,415
Orem	1,915	(9)
Panguitch	1,541	1,473
Parowan	1,474	1,640
Pleasant Grove	1,754	1,682
Providence	1,088	1,132
Richmond	1,140	1,306
Roosevelt	1,051	1,054
St. George	2,434	2,215
Salina	1,383	1,451
Sandy	1,436	1,208
Santaquin	1,115	976
Smithfield	2,353	2,421
Tremonton	1,009	937
Vernal	1,744	1,309
Wellsville	1,270	1,298

[9] Not returned separately.

[14] The inclusion of Texhoma in places of 1,000 to 2,500 is based upon the combined population (1,119 in 1930) of Texhoma, Tex., and Texhoma, Okla.

Digitized by Google

TABLE 16.—POPULATION OF INCORPORATED PLACES HAVING, IN 1930, FROM 1,000 TO 2,500 INHABITANTS: 1930 AND 1920—Continued

CITY, TOWN, VILLAGE, OR BOROUGH	1930	1920
VERMONT		
Barton	1,363	1,187
Bristol	1,190	1,251
Enosburg Falls	1,195	1,236
Essex Junction	1,621	1,410
Fair Haven	2,289	2,182
Hardwick	1,667	1,550
Ludlow	1,642	1,732
Lyndonville	1,559	1,878
Middlebury	2,003	1,993
Morrisville	1,822	1,707
Northfield	2,075	1,916
North Troy	1,045	1,072
Orleans	1,301	1,358
Poultney	1,570	1,371
Randolph	1,957	1,819
Richford	1,783	1,995
Swanton	1,558	1,371
Vergennes	1,705	1,609
Waterbury	1,776	1,515
Woodstock	1,312	1,252
VIRGINIA		
Altavista	2,367	1,208
Ashland	1,297	1,299
Berryville	1,094	1,138
Blacksburg	1,406	1,095
Blackstone	1,772	1,497
Chase City	1,590	1,646
Chatham	1,143	1,171
Chincoteague	2,130	1,418
Christiansburg	1,970	1,641
Colonial Heights	2,331	------
Crewe	2,152	2,097
Culpeper	2,379	1,819
Damascus	1,610	1,599
Emporia	2,144	1,869
Falls Church	2,019	1,659
Fries	2,205	2,029
Front Royal	2,424	1,404
Gate City	1,216	684
Lawrenceville	1,629	1,439
Leesburg	1,640	1,545
Luray	1,459	1,381
Manassas	1,215	1,305
Narrows	1,345	1,141
Onancock	1,245	1,074
Orange	1,381	1,078
Pennington Gap	1,553	940
Pocahontas	2,293	2,591
Richlands	1,355	1,171
Rocky Mount	1,339	1,076
Shenandoah	1,980	1,895
Smithfield	1,179	1,181
South Hill	1,405	1,074
Strasburg	1,901	650
Tangier	1,120	962
Tazewell	1,211	1,261
Victoria	1,568	1,445
Virginia Beach	1,719	846
Warrenton	1,450	1,545
Waverly	1,355	1,306
West Point	1,844	1,635
Wise	1,112	1,071
Woodstock	1,552	1,580
WASHINGTON		
Arlington	1,439	1,418
Blaine	1,642	2,254
Buckley	1,052	1,119
Burlington	1,407	1,360
Cashmere	1,473	1,114
Castle Rock	1,239	829
Chelan	1,403	896
Cheney	1,335	1,252
WASHINGTON—con.		
Chewelah	1,315	1,288
Colville	1,803	1,718
Cosmopolis	1,493	1,512
Deer Park	1,009	1,103
Edmonds	1,165	936
Elma	1,545	1,253
Enumclaw	2,084	1,378
Goldendale	1,116	1,274
Grandview	1,085	1,011
Kennewick	1,519	1,684
Kent	2,320	2,282
Kirkland	1,714	1,354
Leavenworth	1,415	1,791
Lynden	1,564	1,244
Marysville	1,354	1,244
Medical Lake	1,671	1,254
Monroe	1,570	1,675
Montesano	2,460	2,158
Newport	1,080	950
Okanogan	1,519	1,015
Orting	1,109	972
Palouse	1,151	1,179
Pomeroy	1,600	1,804
Port Orchard	1,145	1,393
Prosser	1,569	1,697
Ritzville	1,777	1,900
Roslyn	2,063	2,673
South Bend	1,798	1,948
Sumner	1,967	1,499
Sunnyside	2,113	1,809
Tekoa	1,408	1,520
Wapato	1,222	1,128
Washougal	1,206	765
Woodland	1,094	521
WEST VIRGINIA		
Alderson	1,458	1,401
Ansted	1,404	1,178
Barboursville	1,508	974
Belington	1,571	1,766
Berkeley Springs	1,039	980
Bramwell	1,574	1,696
Bridgeport	1,567	1,346
Cameron	2,281	2,404
Cedar Grove	1,110	918
Ceredo	1,164	1,110
Charles Town	2,434	2,527
Clendenin	1,217	1,263
Davis	1,656	2,491
East Rainelle	1,272	------
Fayetteville	1,143	659
Gassaway	1,618	1,518
Glendale	1,493	------
Grantsville	1,018	450
Harrisville	1,192	1,036
Hurricane	1,293	666
Iaeger	1,066	481
Keystone	1,897	1,839
Kimball	1,467	1,428
Kingwood	1,709	1,417
Lewisburg	1,293	1,202
Lumberport	1,289	900
Mabscott	1,260	1,114
Madison	1,156	604
Marfrance	1,066	------
Marlinton	1,586	1,177
Marmet	1,200	------
Milton	1,305	1,023
Monongah	1,909	2,031
Mount Hope	2,361	1,989
Mullens	2,356	1,425
New Cumberland	2,300	1,816
Nutter Fort	1,525	------
Oak Hill	2,076	1,037
WEST VIRGINIA—continued		
Paden City	2,281	1,705
Parsons	2,012	2,001
Pennsboro	1,616	1,654
Petersburg	1,410	834
Philippi	1,767	1,543
Piedmont	2,241	2,835
Ranson	1,002	699
Ravenswood	1,189	1,284
Ridgeley	1,972	1,709
Rivesville	1,700	1,061
Romney	1,441	1,028
Ronceverte	2,254	2,319
Rowlesburg	1,573	1,225
Sabraton	1,717	1,389
St. Marys	2,182	1,648
Spencer[16]	2,493	1,765
Star City	1,121	823
Sutton	1,205	947
Terra Alta	1,474	1,261
Thomas	1,660	2,099
War	1,392	------
Westover	1,633	721
White Sulphur Springs	1,484	837
Williamstown	1,657	1,793
WISCONSIN		
Adams	1,231	1,119
Algoma	2,202	1,911
Alma	1,009	970
Altoona	1,044	960
Amery	1,354	1,203
Arcadia	1,499	1,418
Augusta	1,359	1,407
Barron	1,863	1,623
Bayfield	1,195	1,441
Black River Falls	1,950	1,796
Bloomer	1,865	1,648
Boscobel	1,762	1,670
Brillion	1,167	1,102
Brodhead	1,533	1,600
Cedarburg	2,055	1,738
Chetek	1,076	1,154
Chilton	1,945	1,833
Cornell	1,510	1,337
Crandon	1,679	1,632
Cuba City	1,157	1,175
Cumberland	1,532	1,528
Darlington	1,764	1,798
Dodgeville	1,937	1,896
Durand	1,590	1,517
Eagle River	1,386	------
Elkhorn	2,340	1,991
Ellsworth	1,124	1,043
Elroy	1,546	1,713
Evansville	2,269	2,209
Fennimore	1,341	1,383
Galesville	1,069	952
Gillett	1,076	785
Grafton	1,065	898
Hayward	1,207	1,302
Horicon	2,214	2,134
Juneau	1,154	1,159
Kewaunee	2,409	1,865
Kiel	1,803	1,599
Kilbourn	1,489	1,206
Kimberly	2,256	1,382
Kohler	1,748	403
Lake Mills	2,007	1,754
Lancaster	2,432	2,485
Lodi	1,065	1,077
Mauston	2,107	1,966
Medford	1,918	1,881
Mellen	1,629	1,981

[16] Alvord and Spencer towns consolidated as Spencer city in 1921. Combined population in 1920, 2,050

Digitized by Google

TABLE 16.—POPULATION OF INCORPORATED PLACES HAVING, IN 1930, FROM 1,000 TO 2,500 INHABITANTS: 1930 AND 1920—Continued

CITY, TOWN, VILLAGE, OR BOROUGH	1930	1920
WISCONSIN—CON.		
Menomonee Falls	1,291	1,019
Milton	1,128	834
Mineral Point	2,274	2,569
Mondovi	1,623	1,554
Montello	1,245	1,112
Montreal	1,819	1,890
Mosinee	1,229	1,161
Mount Horeb	1,425	1,350
Neillsville	2,118	2,160
Nekoosa	2,005	1,639
New Glarus	1,010	981
New Holstein	1,274	1,373
New Lisbon	1,076	994
New Richmond	2,112	2,248
Niagara	2,033	1,946
North Fond du Lac	2,244	2,150
Oconto Falls	1,921	1,914
Omro	1,255	1,042
Onalaska	1,408	1,066
Owen	1,102	1,083
WISCONSIN—CON.		
Peshtigo	1,579	1,440
Pewaukee	1,067	800
Phillips	1,901	1,973
Princeton	1,183	1,275
Randolph	1,161	1,183
Rib Lake	1,180	1,020
River Falls	2,363	2,273
Sauk City	1,137	1,162
Schofield	1,287	1,049
Seymour	1,201	1,280
Shullsburg	1,041	1,158
Spooner	2,426	2,293
Stanley	1,988	2,577
Sun Prairie	1,337	1,236
Washburn	2,238	3,707
Waterloo	1,272	1,262
Wautoma	1,044	1,046
Westby	1,366	1,228
West Salem	1,011	1,027
Weyauwega	1,067	938
WYOMING		
Buffalo	1,749	1,772
Cody	1,800	1,242
Douglas	1,917	2,204
Gillette	1,340	1,157
Greybull	1,806	2,692
Kemmerer	1,884	1,517
Lander	1,826	2,133
Lovell	1,857	1,686
Lusk	1,218	2,092
Newcastle	1,201	1,003
Powell	1,156	2,463
Riverton	1,608	2,023
Superior	1,156	1,034
Thermopolis	2,120	2,095
Torrington	1,811	1,301
Wheatland	1,997	1,336
Worland	1,461	1,225

Digitized by Google

ALABAMA

CONTENTS

	Page
Map	64
Table 1.—Population of Alabama: 1820 to 1930	65
Table 2.—Population of principal cities from earliest census to 1930	66
Table 3.—Area and population of counties: 1890 to 1930	67
Table 4.—Population of counties by minor civil divisions: 1930, 1920, and 1910	69
Table 5.—Population of incorporated places: 1930 and 1920	84
Table 6.—Population of cities of 5,000 or over by wards: 1930	87

Digitized by Google

ALABAMA

Digitized by Google

POPULATION—ALABAMA

NUMBER AND DISTRIBUTION OF INHABITANTS

Population of the State.—Alabama was organized as a territory in March, 1817, and was admitted to the Union as the twenty-second State in December, 1819. Its population on April 1, 1930, according to the Fifteenth Census, was 2,646,248, which represents an increase of 298,074, or 12.7 per cent, as compared with the population on January 1, 1920. The total land area of the State, as shown in Table 3, is 51,279 square miles. The average number of inhabitants per square mile in 1930 was 51.6, as compared with 45.8 in 1920.

Table 1 shows the population of Alabama from 1820, the year in which its area was first enumerated, to 1930, together with the increase in each decade.

TABLE 1.—POPULATION OF ALABAMA: 1820 TO 1930

CENSUS YEAR	Population	INCREASE OVER PRECEDING CENSUS	
		Number	Percent
1930	2,646,248	298,074	12.7
1920	2,348,174	210,081	9.8
1910	2,138,093	309,396	16.9
1900	1,828,697	315,296	20.8
1890	1,513,401	250,896	19.9
1880	1,262,505	265,513	26.6
1870	996,992	32,791	3.4
1860	964,201	192,578	25.0
1850	771,623	180,867	30.6
1840	590,756	281,229	90.9
1830	309,527	181,626	142.0
1820	127,901	.....	.....

Counties, cities, and minor civil divisions.—In the tables which follow (Tables 2 to 6), the population of Alabama is shown by counties, election precincts, cities, and incorporated towns, with some comparative figures from previous censuses.

Cities of 10,000 or more.—There are 14 cities in the State which had a population of 10,000 or more in 1930. Table 2 shows for these cities the population at each census for which figures are available, together with the increase or decrease in each decade. Birmingham, the largest city, first became an important industrial center between 1880 and 1890. Its growth has been very rapid during each decade of its history. Bessemer and Fairfield are within the metropolitan area of Birmingham and have shared the growth of that city. Mobile, on Mobile Bay, retains its position as the second city in Alabama, closely followed by Montgomery, the capital. Decatur and Phenix City have entered this population class since 1920 by virtue of territory gained through consolidations. Fairfield and Huntsville also first attained a population of 10,000 or more between 1920 and 1930.

Digitized by Google

Table 2.—Population of Principal Cities from Earliest Census to 1930

[A minus sign (−) denotes decrease]

City and census year	Population	Increase over preceding census	
		Number	Per cent
Anniston:			
1930	22,345	4,611	26.0
1920	17,734	4,940	38.6
1910	12,794	3,600	32.0
1900	9,697	−303	−3.0
1890	9,996	9,056	961.4
1880	942		
Bessemer:			
1930	20,721	2,047	11.0
1920	18,674	7,810	71.9
1910	10,894	4,500	70.9
1900	6,358	1,814	39.9
1890	4,544		
Birmingham:			
1930	259,678	80,872	45.2
1920	178,806	46,121	34.8
1910	132,685	94,270	245.4
1900	38,415	12,237	46.7
1890	26,178	23,092	748.3
1880	3,086		
Decatur:[1]			
1930	15,503	10,841	228.1
1920	4,732	524	12.4
1910	4,228	1,114	35.8
1900	3,114	349	12.6
1890	2,765	1,702	160.1
1880	1,063	392	58.4
1870	671		
1860	(2)		
1850	606		
Dothan:			
1930	16,046	6,012	59.9
1920	10,034	3,018	43.0
1910	7,016	3,741	114.2
1900	3,275	3,028	1,225.9
1890	247		
Fairfield:			
1930	11,059	6,056	121.0
1920	5,003		
Florence:			
1930	11,729	1,209	11.4
1920	10,529	3,840	57.4
1910	6,689	211	3.3
1900	6,478	466	7.8
1890	6,012	4,653	342.4
1880	1,359	−644	−32.1
1870	2,003	608	43.6
1860	1,395	593	73.9
1850	802		
Gadsden:			
1930	24,042	9,305	63.1
1920	14,737	4,180	39.6
1910	10,557	6,275	146.5
1900	4,282	1,381	47.6
1890	2,901	1,204	70.9
1880	1,697		
Huntsville:			
1930	11,534	3,536	44.1
1920	8,018	407	5.3
1910	7,611	−457	−5.7
1900	8,068	73	0.9
1890	7,995	3,018	60.6
1880	4,977	70	1.4
1870	4,907	1,273	35.0
1860	3,634	771	26.9
1850	2,863		
Mobile:			
1930	68,202	7,425	12.2
1920	60,777	9,256	18.0
1910	51,521	13,052	33.9
1900	38,469	7,393	23.8
1890	31,076	1,944	6.7
1880	29,132	−2,902	−9.1
1870	32,034	2,776	9.5
1860	29,258	8,743	42.6
1850	20,515	7,843	61.9
1840	12,672	9,478	296.7
1830	3,194		
Montgomery:			
1930	66,079	22,615	52.0
1920	43,464	5,328	14.0
1910	38,136	7,790	25.7
1900	30,346	8,463	38.7
1890	21,883	5,170	30.9
1880	16,713	6,125	57.8
1870	10,588	1,745	19.7
1860	8,843	115	1.3
1850	8,728	6,549	300.6
1840	2,179		
Phenix City:[3]			
1930	13,862	8,430	155.2
1920	5,432	877	19.3
1910	4,555	392	9.4
1900	4,163	463	12.5
1890	3,700	1,476	66.4
1880	2,224		
Selma:			
1930	18,012	2,423	15.5
1920	15,589	1,940	14.2
1910	13,649	4,936	56.7
1900	8,713	1,091	14.3
1890	7,622	93	1.2
1880	7,529	1,045	16.1
1870	6,484	3,307	104.1
1860	3,177	104	3.4
1850	3,073		
Tuscaloosa:			
1930	20,659	8,663	72.2
1920	11,996	3,589	42.7
1910	8,407	3,313	65.0
1900	5,094	879	20.9
1890	4,215	1,797	74.3
1880	2,418	729	43.2
1870	1,689	−2,300	−57.7
1860	3,989		

[1] Albany and Decatur cities and Fairview town consolidated as Decatur city in 1927. Combined population for 1920 and prior census years is as follows: 1920, 12,772; 1910, 10,583; 1900, 7,551; 1880, 6,330.

[2] Not returned separately.

[3] Phenix City and Girard city consolidated as Phenix City in 1923. Combined population for 1920 and prior census years is as follows: 1920, 10,374; 1910, 8,769; 1900, 8,063.

Digitized by Google

Counties.—Table 3 shows the population of the 67 counties of Alabama from 1890 to 1930, together with the land area of each county and its population per square mile in 1930. Of these counties, 51 increased in population between 1920 and 1930, while 16 counties, mainly rural, show decreases. Jefferson County, including the city of Birmingham, shows the largest increase, both in number and in rate.

Table 3.—Area and Population of Counties: 1890 to 1930

[A minus sign (−) denotes decrease]

County	Land area in square miles, 1930	Population						Per cent of increase	
		1930		1920	1910	1900	1890		
		Total	Per square mile					1920 to 1930	1910 to 1920
Alabama	51,279	2,646,248	51.6	2,348,174	2,138,093	1,828,697	[1] 1,513,401	12.7	9.8
Autauga	584	19,694	33.7	18,908	20,038	17,915	13,330	4.2	−5.6
Baldwin	1,595	28,289	17.7	20,730	18,178	13,194	8,941	36.5	14.0
Barbour	912	32,425	35.6	32,007	32,728	36,152	34,898	1.1	−2.0
Bibb	634	20,780	32.8	23,144	22,791	18,408	13,824	−10.2	1.5
Blount [2]	649	28,020	43.2	25,585	21,436	23,179	21,927	9.7	19.0
Bullock	610	20,016	32.8	25,333	30,196	31,944	27,063	−21.0	−16.1
Butler	763	30,195	39.6	29,531	29,030	25,761	21,641	2.2	1.7
Calhoun [3]	615	55,611	90.4	47,522	39,115	34,874	33,836	16.5	22.3
Chambers	612	39,313	64.2	41,201	36,056	32,554	26,319	−4.6	14.3
Cherokee	577	20,219	35.0	20,862	20,226	21,096	20,459	−3.1	3.1
Chilton	713	24,579	34.5	22,770	23,187	16,522	14,549	7.9	−1.8
Choctaw	932	20,513	22.0	20,755	18,486	18,136	17,526	−1.2	12.3
Clarke	1,216	26,076	21.4	26,409	30,987	27,760	22,624	−1.5	−14.8
Clay [4]	614	17,708	28.9	22,645	21,006	17,099	15,765	−21.5	7.8
Cleburne [1]	569	12,877	22.6	13,360	13,385	13,206	13,218	−3.6	−0.2
Coffee	678	32,556	48.0	30,070	26,119	20,972	12,170	8.3	15.1
Colbert [5]	618	29,860	48.3	31,997	24,802	22,341	20,189	−6.7	29.0
Conecuh	849	25,420	30.0	24,593	21,433	17,514	14,594	3.4	14.7
Coosa	655	12,460	19.0	14,330	16,634	16,144	15,906	−16.0	−10.8
Covington	1,042	41,356	39.7	38,103	32,124	16,346	7,536	8.5	18.6
Crenshaw	618	23,656	38.3	23,017	23,313	19,668	15,425	2.8	−1.3
Cullman [3]	763	41,051	53.8	33,034	28,321	17,849	13,489	24.3	16.6
Dale [6]	563	23,175	41.2	22,711	21,608	21,189	17,225	2.0	5.1
Dallas	957	55,094	57.6	54,697	53,401	54,657	49,350	0.7	2.4
De Kalb	786	40,104	51.0	34,126	28,261	23,358	21,106	16.5	21.8
Elmore [7]	634	34,280	54.1	28,085	28,245	26,099	21,732	22.1	−0.6
Escambia	957	27,963	29.2	22,464	18,889	11,320	8,666	24.5	18.9
Etowah [3]	540	63,399	117.4	47,275	39,109	27,361	21,926	34.1	20.9
Fayette	643	18,443	28.7	18,365	16,248	14,152	12,823	0.4	13.0
Franklin [8]	647	26,372	39.2	22,011	19,369	16,511	10,681	15.3	13.6
Geneva [8]	578	30,104	52.1	29,315	26,230	19,096	16,690	2.7	11.8
Greene	635	19,745	31.1	18,133	22,717	24,182	22,007	8.9	−20.2
Hale	646	26,265	40.7	24,369	27,883	31,011	27,501	8.1	−12.9
Henry [6]	560	22,820	40.8	21,547	20,943	26,147	24,817	5.9	2.9
Houston [8]	579	45,935	79.3	37,334	32,414	----------	----------	23.0	15.2
Jackson	1,140	36,881	32.4	35,864	32,978	30,508	28,026	2.8	8.9
Jefferson [3]	1,120	431,493	385.3	310,054	226,476	140,420	88,501	39.2	36.9
Lamar	601	18,001	30.0	18,149	17,487	16,084	14,187	−0.8	3.8
Lauderdale	694	41,150	59.3	39,556	30,936	26,569	23,739	4.0	27.9
Lawrence [2]	700	26,942	38.5	24,307	21,984	20,124	20,725	10.8	10.6
Lee	608	36,063	59.3	32,821	32,867	31,826	28,694	9.9	−0.1
Limestone	596	36,629	61.5	31,341	26,880	22,387	21,201	16.9	16.6
Lowndes	739	22,878	31.0	25,406	31,804	35,654	31,560	−10.0	−20.3
Macon	614	27,103	44.1	23,561	26,049	23,126	18,439	15.0	−9.6
Madison	811	64,623	79.7	51,268	47,041	43,702	38,119	26.0	9.0

Footnotes at end of table.

Digitized by Google

TABLE 3.—AREA AND POPULATION OF COUNTIES: 1890 TO 1930—Continued

[A minus sign (−) denotes decrease]

COUNTY	Land area in square miles, 1930	POPULATION							
		1930		1920	1910	1900	1890	Per cent of increase	
		Total	Per square mile					1920 to 1930	1910 to 1920
Marengo	966	36,426	37.7	36,065	39,923	38,315	33,095	1.0	−9.7
Marion	743	25,967	34.9	22,008	17,495	14,494	11,347	18.0	25.8
Marshall	602	39,802	66.1	32,669	28,553	23,289	18,935	21.8	14.4
Mobile	1,226	118,363	96.5	100,117	80,854	62,740	51,587	18.2	23.8
Monroe	1,012	30,070	29.7	28,884	27,155	23,666	18,990	4.1	6.4
Montgomery [7]	805	98,671	122.6	80,853	82,178	72,047	56,172	22.0	−1.6
Morgan	587	46,176	78.7	40,196	33,781	28,820	24,089	14.9	19.0
Perry	737	26,385	35.8	25,373	31,222	31,783	29,332	4.0	−18.7
Pickens	875	24,902	28.5	25,353	25,055	24,402	22,470	−1.8	1.2
Pike	671	32,240	48.0	31,631	30,815	29,172	24,423	1.9	2.6
Randolph	590	26,861	45.5	27,064	24,659	21,647	17,219	−0.8	9.8
Russell	655	27,377	41.8	27,448	25,937	27,083	24,093	−0.3	5.8
St. Clair	648	24,510	37.8	23,383	20,715	19,425	17,353	4.8	12.9
Shelby	819	27,576	33.7	27,097	26,949	23,684	20,886	1.7	0.5
Sumter	908	26,929	29.7	25,569	28,699	32,710	29,574	5.3	−10.9
Talladega [4]	755	45,241	59.9	41,005	37,921	35,773	29,346	10.3	8.1
Tallapoosa	763	31,188	40.9	29,744	31,034	29,765	25,460	4.9	−4.2
Tuscaloosa	1,346	64,153	47.7	53,680	47,559	36,147	30,352	19.5	12.9
Walker [8]	792	59,445	75.1	50,593	37,013	25,162	16,078	17.5	36.7
Washington	1,087	16,365	15.1	14,279	14,454	11,134	7,935	14.6	−1.2
Wilcox	896	24,880	27.8	31,080	33,810	35,631	30,816	−19.9	−8.1
Winston	630	15,596	24.8	14,378	12,855	9,554	6,552	8.5	11.8

[1] State total for 1890 includes Indian population (384) especially enumerated, not distributed by counties.
[2] Part of Blount annexed to Cullman in 1901.
[3] Part of Cleburne annexed to Calhoun and part of Calhoun annexed to Cleburne in 1907; part of Calhoun annexed to Etowah and part of Etowah annexed to Calhoun in 1923.
[4] Part of Talladega annexed to Clay in 1895.
[5] Part of Colbert annexed to Franklin between 1890 and 1900; part of Lawrence annexed to Colbert between 1890 and 1900.
[6] Houston organized from parts of Dale, Geneva, and Henry in 1903.
[7] Part of Elmore annexed to Montgomery in 1923.
[8] Part of Jefferson annexed to Walker between 1890 and 1900.

Minor civil divisions.—The primary divisions of the counties of Alabama are the election precincts. These precincts ordinarily include the secondary divisions, which are known as cities and towns. Table 4 shows the population of each county by precincts, cities, and towns for the last three censuses. The population of the cities and towns is shown in *italics* under the population of the precincts in which they are respectively situated. Two of the cities are coextensive with the precincts in which they are located, and some of the larger cities comprise two or more precincts or parts of precincts. Where an incorporated place occupies parts of two precincts, the total population of the place is given in connection with the presentation for the first precinct. The population of the cities of Birmingham and Montgomery, each of which includes several precincts or parts of precincts, is presented in Roman type, followed by the precinct population in *italic* type. The population of Mobile is also presented in Roman type, as this city is independent of precinct organization.

Changes in the boundaries of precincts and incorporated places between 1920 and 1930 are indicated by footnotes on Table 4; for changes between 1910 and 1920 reference may be made to the Reports of the Fourteenth Census (1920), Volume I, Table 53.

Digitized by Google

TABLE 4.—POPULATION OF COUNTIES BY MINOR CIVIL DIVISIONS: 1930, 1920, AND 1910

[The "precincts" shown in the table are election precincts. For changes in boundaries, etc., between 1920 and 1930, see footnotes; for those between 1910 and 1920, see Reports of the Fourteenth Census (1920), Vol. I, Table 53]

MINOR CIVIL DIVISION	1930	1920	1910
Autauga County	**19,694**	**18,908**	**20,038**
Prec. 1, Prattville	5,838	5,102	5,745
Prattville city	*2,331*	*2,316*	*2,292*
Prec. 2, Washington	1,284	1,457	1,552
Prec. 3, Autaugaville	2,405	2,411	2,257
Autaugaville town	*450*	*562*	*313*
Prec. 4, Mulberry	1,260	1,080	1,193
Prec. 5, Days Bend	308	343	391
Prec. 6, Milton	695	704	781
Prec. 7, Bethel	991	1,141	1,247
Prec. 8, Big Springs	1,421	1,258	1,452
Billingsley town	*189*	*214*	*256*
Prec. 9, Independence	1,023	1,265	1,154
Prec. 10, Liberty	2,628	1,964	2,095
Prec. 11, Mountain Creek	1,340	1,290	1,340
Prec. 12, Statesville	501	893	831
Baldwin County	**28,289**	**20,730**	**18,178**
Prec. 1, Blackshear	945	1,076	1,293
Prec. 2, Montgomery Hill and Latham	704	864	764
Prec. 3, Stockton and Deans	1,870	1,880	1,432
Prec. 4, Bay Minette	4,271	2,693	2,336
Bay Minette town	*1,545*	*1,092*	*749*
Prec. 5, Perdido and Lottie	1,834	1,710	1,012
Prec. 6, Stapleton	1,045	1,021	900
Prec. 7, Holmans and Gateswood	519	1,011	757
Prec. 8, Daphne	2,131	1,608	1,507
Daphne town [1]	*582*	-------	-------
Prec. 9, Loxley and Robertsdale	4,380	2,301	1,785
Robertsdale town [1]	*678*	-------	-------
Silverhill town [1]	*514*	-------	-------
Prec. 10, Fairhope and Zundels	3,681	1,963	2,025
Fairhope town	*1,549*	*863*	*590*
Prec. 11, Summerdale and Marlow	1,766	903	856
Summerdale town [1]	*267*	-------	-------
Prec. 12, Seminole and Lillian	605	356	437
Prec. 13, Elberta and Josephine	1,272	1,025	715
Prec. 14, Foley and Magnolia Springs	2,376	1,214	1,019
Foley town	*791*	*243*	-------
Prec. 15, Bon Secour and Palmetto Beach	896	1,015	1,340
Barbour County	**32,425**	**32,067**	**32,728**
Prec. 1, Hawkinsville	2,092	1,499	1,413
Prec. 2, Spring Hill	1,659	2,092	2,236
Prec. 3, Mount Andrew	1,006	1,150	1,127
Prec. 4, Fort Browder	862	1,275	1,486
White Oak Springs town	*100*	*635*	*249*
Prec. 5, Eufaula	8,118	7,237	7,302
Eufaula city	*5,208*	*4,959*	*4,259*
Prec. 6, Williamsons	779	984	1,249
Prec. 7, Clayton	3,876	2,986	3,717
Clayton town	*1,717*	*989*	*1,136*
Prec. 8, Starr Hill	1,479	1,587	1,197
Prec. 9, Louisville	2,527	2,568	2,626
Louisville town	*587*	*504*	*488*
Barbour County—Con.			
Prec. 10, Coxs Mills	1,650	1,827	1,803
Prec. 11, Richards	1,018	1,067	1,113
Prec. 12, Reeders Mill	1,691	1,768	1,687
Blue Springs town	*164*	*162*	*117*
Prec. 13, Faulks	3,683	3,749	3,527
Clio town	*867*	*838*	*580*
Prec. 14, Cotton Hill	464	561	516
Prec. 15, Grants	842	871	900
Prec. 16, Belcher	679	846	815
Bibb County	**20,780**	**23,144**	**22,791**
Prec. 1, Kingdom	2,210	2,826	2,384
Prec. 2, Scottsville	796	709	1,242
Prec. 3, Hallman	974	1,346	784
Prec. 4, James	3,395	3,126	2,719
Brent town	*586*	*386*	-------
Prec. 5, Centerville	1,957	2,078	2,148
Centerville town	*791*	*738*	*730*
Prec. 6, Six Mile	3,386	4,447	4,371
Prec. 7, Randolph	1,721	2,267	2,279
Prec. 8, Ashby	798	785	823
Prec. 9, River Bend	1,639	889	1,332
Prec. 10, Blocton	2,112	2,811	3,315
Smith Hill town	*240*	*431*	*422*
West Blocton town	*1,670*	*1,028*	*892*
Prec. 11, McGraws	669	790	729
Prec. 12, Eoline	523	618	665
Prec. 13, Oldham Place	600	452	-------
Blount County	**28,020**	**25,538**	**21,456**
Prec. 1, Blount Springs	671	372	776
Prec. 2, Gum Springs [2]	799	877	689
Prec. 3, Moores	875	653	-------
Prec. 4, Pocahontas	1,009	845	543
Prec. 5, Blountsville	1,637	1,479	1,185
Blountsville town	*468*	*427*	*287*
Prec. 6, Brooksville	608	671	564
Prec. 7, Summit	1,168	1,000	826
Prec. 8, Campbells	967	804	1,457
Prec. 9, Hoods	774	555	462
Prec. 10, Hardwick [2]	513	947	547
Prec. 11, Chepultepec	929	841	763
Prec. 12, Cleveland	1,513	1,484	1,375
Prec. 13, Whites [2]	670	1,245	1,010
Prec. 14, Remlap	415	456	469
Prec. 15, Baileys [2]	405	-------	-------
Prec. 16, Selfville	788	658	869
Prec. 17, Royal	437	356	324
Prec. 18, Straight Mountain [2]	511	-------	-------
Prec. 19, Walkers	655	707	611
Prec. 20, Bangor [2]	297	349	413
Prec. 21, Joy	303	346	271
Prec. 22, Rays [2]	849	1,248	1,085
Prec. 23, Nectar [2]	586	604	467
Prec. 24, Sulphur Springs [2]	291	-------	-------
Prec. 25, Mount High [2]	222	913	736
Prec. 26, Rock Springs [2]	602	-------	-------
Prec. 27, Locust Fork [2]	589	-------	-------
Prec. 28, Thompsons	562	552	480
Prec. 29, Calverts	1,395	1,268	530
Prec. 30, Compton	67	123	198
Prec. 31, Blount Highlands	477	495	420
Prec. 32, Burgetts	642	594	526
Prec. 33, Liberty	838	845	812

[1] BALDWIN.—Daphne town incorporated in 1927, Robertsdale town since 1920, Silverhill town in 1926, and Summerdale town in 1929.

[2] BLOUNT.—Precinct 39 organized from parts of 2, 20, and 23 in 1926; precinct 18 from part of 10 in 1922; precinct 27 from part of 13 in 1922; precinct 15 from part of 22 in 1922; precincts 24 and 26 from parts of 25 in 1922.

Digitized by Google

TABLE 4.—POPULATION OF COUNTIES BY MINOR CIVIL DIVISIONS: 1930, 1920, AND 1910—Continued

MINOR CIVIL DIVISION	1930	1920	1910
Blount County—Con.			
Prec. 34, Concord	547	562	481
Prec. 35, Harmony	450	387	371
Prec. 36, Oneonta	2,412	1,944	1,231
Oneonta town	*1,387*	*876*	*609*
Prec. 37, Daileys	704	579	421
Prec. 38, Bright Star	603	620	544
Prec. 39, Copelands [1]	234	-------	-------
Bullock County	**20,016**	**25,333**	**30,196**
Prec. 1, Midway	2,679	2,962	3,035
Midway town	*710*	*524*	*464*
Prec. 2, Enon	1,221	1,227	1,477
Prec. 3, Union Springs	5,306	6,840	7,839
Union Springs city	*2,875*	*4,125*	*4,065*
Prec. 4, Ridgely	1,463	1,459	1,697
Prec. 5, Indian Creek	947	1,287	1,259
Prec. 6, Perote	1,630	1,840	2,022
Perote town	*143*	*134*	-------
Prec. 7, Inverness	1,142	1,472	1,561
Prec. 8, Greenwood	1,985	3,495	4,967
Prec. 9, Bruceville	940	1,307	1,705
Prec. 10, Post Oak	937	1,047	1,341
Prec. 11, Union Church	964	973	1,325
Prec. 12, Suspension	902	1,424	1,968
Butler County	**30,195**	**29,531**	**29,030**
Prec. 1, Starlington	1,298	1,575	1,435
Prec. 2, Shell	1,048	1,021	1,050
Prec. 3, Oaky Streak	668	641	632
Prec. 4, Dock	560	536	515
Prec. 5, Daisy	530	902	874
Prec. 6, Yellow Shanks	748	643	477
Prec. 7, Spring Hill	1,379	1,409	1,578
Prec. 8, Dead Fall	891	1,007	1,029
Prec. 9, Manningham	959	1,113	1,761
Prec. 10, Monterey	667	868	952
Prec. 11, Forest Home and Butler Springs	1,599	1,668	1,656
Prec. 12, Greenville	8,341	7,016	7,594
Greenville city	*3,985*	*3,471*	*3,577*
Prec. 13, Garland	1,450	1,681	1,300
Prec. 14, Georgiana	5,394	5,144	4,007
Chapman town	*1,189*	*1,142*	-------
Georgiana town	*1,480*	*1,550*	*999*
Prec. 15, Mount Olive	574	615	575
Prec. 16, Rocky Creek	1,036	1,099	1,089
Prec. 17, Pigeon Creek	590	655	711
Prec. 18, Bolling	1,288	958	979
Bolling town	*369*	*148*	*550*
Prec. 19, McKenzie	1,175	980	816
McKenzie town	*396*	*293*	-------
Calhoun County [2]	**55,611**	**47,822**	**39,115**
Prec. 1, Jacksonville	4,212	3,003	3,424
Jacksonville city	*2,840*	*2,395*	*2,231*
Prec. 2, Alexandria	1,434	1,631	2,219
Prec. 3, Weavers	1,292	1,048	1,041
Prec. 4, Burns Cross Roads	2,040	1,844	1,758
Prec. 5, Polkville	764	760	657
Prec. 6, Peeks Hill [3]	489	462	516
Prec. 7, Hollingsworth [3]	817	989	816
Prec. 8, Greens Schoolhouse [3]	1,244	1,031	968
Prec. 9, Piedmont	4,578	3,525	2,873
Piedmont city	*3,668*	*2,645*	*2,226*
Prec. 10, Rabbit Town	801	844	881
Calhoun County—Con.			
Prec. 11, White Plains	1,209	1,464	1,377
Prec. 12, Choccolocco and Iron City	865	986	962
Prec. 13, Oxford	3,324	2,744	2,559
Hobson City town	*404*	*371*	*344*
Oxford town	*1,206*	*1,108*	*1,090*
Prec. 14, Sulphur Springs	768	1,118	849
Prec. 15, Anniston	22,807	18,185	14,602
Anniston city, total	*22,345*	*17,734*	*12,794*
In Prec. 15	*19,194*	*15,316*	*12,794*
In Prec. 20	*3,151*	*2,418*	-------
Blue Mountain town	*1,134*	*605*	*528*
Prec. 16, Greenwood	709	735	650
Prec. 17, De Armanville	893	927	1,032
Prec. 18, Ohatchie	1,033	965	885
Prec. 19, Duke	658	751	683
Prec. 20, Oxanna	3,514	2,418	30
Anniston city (see Precint 15).			
Prec. 21, Snows	399	379	333
Prec. 22, Wellington	911	537	-------
Prec. 23, Peaceburg	610	653	-------
Prec. 24, West Point	240	823	-------
Chambers County	**39,313**	**41,201**	**36,056**
Prec. 1, Standing Rock	1,839	2,293	2,230
Five Points town, total	*1,010*	*835*	-------
In Prec. 1	*245*	*254*	-------
In Prec. 2	*189*	-------	-------
In Prec. 5	*539*	*528*	-------
In Prec. 6	*37*	*53*	-------
Stroud town	*396*	*442*	-------
Prec. 2, Pearsons Cross Roads	1,723	1,932	1,892
Five Points town (see Prec. 1).			
Prec. 3, Milltown and Sparkling Springs	1,869	2,259	2,355
Prec. 4, Wise	1,686	1,954	2,010
Prec. 5, Hamburg and Five Points	2,830	3,035	2,778
Five Points town (see Prec. 1).			
Prec. 6, Fredonia	1,102	1,700	1,994
Five Points town (see Prec. 1).			
Prec. 7, Lanett	8,277	7,697	5,774
Lanett city	*5,204*	*4,976*	*3,820*
Prec. 8, Lafayette	4,159	4,206	3,847
Lafayette city	*2,119*	*1,911*	*1,632*
Prec. 9, Ridge Grove	1,499	2,054	2,073
Prec. 10, New Harmony and Waverly	2,020	2,198	2,216
Waverly town, total [1]	*583*	*208*	-------
In Chambers Co.	*295*	*208*	-------
In Lee Co.	*88*	-------	-------
Prec. 11, Oak Bowery	1,664	1,918	2,081
Prec. 12, Cusseta	1,347	1,799	1,761
Prec. 13, Langdale, Shawmut, River View, and Fairfax	9,298	8,156	5,045
Cherokee County	**20,219**	**20,862**	**20,226**
Prec. 1, Mud Creek	1,439	1,103	1,037
Prec. 2, Forney	977	1,366	1,278
Prec. 3, Tecumseh	366	561	892
Prec. 4, Spring Garden	1,128	788	1,597
Prec. 5, Barnard	1,119	1,165	1,045
Prec. 6, Center	2,331	2,301	1,778

[1] BLOUNT.—For footnote, see preceding page.
[2] CALHOUN.—Part of Etowah County annexed to precinct 6, and parts of precincts 7 and 8 annexed to Etowah County, in 1923.

Digitized by Google

TABLE 4.—POPULATION OF COUNTIES BY MINOR CIVIL DIVISIONS: 1930, 1920, AND 1910—Continued

MINOR CIVIL DIVISION	1930	1920	1910
Cherokee County—Con.			
Prec. 7, Coloma	911	1,097	1,073
Prec. 8, Ball Play	1,125	1,149	886
Prec. 9, Dixon Shop	1,084	1,050	972
Prec. 10, Round Mountain	761	716	658
Prec. 11, Sand Rock	836	830	616
Prec. 12, Cedar Bluff	1,162	1,128	979
Prec. 13, Gaylesville	612	703	718
Gaylesville town	*204*	*226*	*204*
Prec. 14, Waterloo	841	966	916
Prec. 15, Broomtown	650	822	783
Prec. 16, Paden	611	775	674
Prec. 17, Cedar Springs	618	645	738
Prec. 18, Sterling	749	703	835
Prec. 19, Stafford	516	442	370
Prec. 20, Ellis	693	641	573
Prec. 21, Lewis	516	510	505
Prec. 22, Leesburg	626	668	617
Prec. 23, Tucker	444	450	381
Prec. 24, Mount Pleasant	104	283	305
Chilton County	24,579	22,770	23,187
Prec. 1, Mullins Schoolhouse	436	550	396
Prec. 2, Jemison	2,200	1,894	1,965
Jemison town	*459*	*419*	*413*
Prec. 3, Benson	665	747	616
Prec. 4, Clanton	6,365	5,124	4,327
Clanton town	*1,847*	*1,411*	*1,123*
Prec. 5, Verbena	2,095	1,929	1,993
Prec. 6, Kincheon	1,381	1,175	1,093
Prec. 7, Maplesville	1,574	1,487	1,843
Maplesville town	*456*	*376*	------
Prec. 8, Stanton	1,307	1,492	2,600
Prec. 9, Thorsby	2,233	1,800	1,631
Thorsby town	*771*	*513*	*426*
Prec. 10, Cooper	1,575	1,492	1,154
Prec. 11, Cane Creek	328	641	553
Prec. 12, Mineral Springs	774	912	1,164
Prec. 13, Ocampo	927	852	1,028
Prec. 14, Macedonia	813	891	919
Prec. 15, Pletcher	1,417	1,233	1,296
Prec. 16, Providence	480	551	609
Choctaw County	20,518	20,758	[4] 18,483
Prec. 1 [4]	1,679	1,846	1,369
Prec. 2 [4]	1,334	1,523	1,300
Prec. 3	1,625	1,445	1,329
Prec. 4	2,147	1,950	1,134
Lisman town	*521*	*521*	------
Prec. 5	2,692	3,040	3,265
Butler town [4]	*501*	------	------
Prec. 6	926	1,094	1,239
Prec. 7	2,492	2,298	2,125
Prec. 8	998	1,056	1,002
Prec. 9	1,602	1,102	1,289
Prec. 10	2,357	2,684	2,165
Prec. 11	1,184	1,155	1,172
Prec. 14	1,477	1,560	------
Riderwood town	*757*	*591*	------
Clarke County	26,016	26,409	30,987
Prec. 1, Gainestown	1,154	1,857	2,233
Prec. 2, Salt Works	1,413	1,378	1,682
Clarke County—Con.			
Prec. 3, Jackson	2,882	2,514	2,501
Jackson town	*1,828*	*1,331*	*1,379*
Prec. 4, Walker Springs	1,185	1,072	1,318
Prec. 5, Suggsville	1,140	1,093	1,152
Prec. 6, Gosport	875	878	964
Prec. 7, McLeods	661	602	568
Prec. 8, River Hill	777	928	1,148
Prec. 9, Good Springs	642	743	747
Prec. 10, Grove Hill	3,263	2,200	3,382
Grove Hill town [5]	*491*	------	------
Prec. 11, Anderson	649	803	939
Prec. 12, Gates	277	350	700
Prec. 13, Coffeeville	2,737	2,610	3,107
Prec. 14, Clarkesville	600	853	891
Prec. 15, New Prospect	320	335	369
Prec. 16, Tallahatta Springs	455	365	506
Prec. 17, Cane Creek	611	826	849
Prec. 18, Pleasant Hill	1,166	1,606	1,609
Fulton town	*766*	*709*	*518*
Prec. 19, Campbell	1,096	1,686	1,626
Prec. 20, Bashi	540	668	967
Prec. 21, Choctaw Corner	3,247	2,669	3,729
Thomasville town	*1,504*	*1,002*	*1,181*
Prec. 22, Dickinson	326	373	------
Clay County	17,768	[6] 22,645	[6] 21,006
Prec. 1, Delta	1,198	1,353	1,366
Prec. 2, Copper Mine [6]	620	1,233	1,079
Prec. 3, Fox Creek	1,700	1,850	1,710
Prec. 4, Wesobulga [6]	922	1,295	1,136
Prec. 5, Coleta	304	503	618
Prec. 6, Ashland	3,713	4,629	3,581
Ashland town	*1,476*	*1,665*	*1,062*
Prec. 7, Hollins	510	725	1,166
Prec. 8, Brownville [6]	674	648	733
Prec. 9, Millerville	931	1,254	1,135
Prec. 10, Wicker	1,157	1,506	1,451
Prec. 11, Almond [6]	1,479	1,432	1,173
Prec. 12, Idaho	518	675	829
Prec. 13, Lineville	2,934	3,323	2,729
Lineville town	*1,329*	*1,507*	*1,053*
Prec. 14, Pinckneyville	635	853	938
Prec. 15, Union	295	581	454
Prec. 18, Poll Bridge	178	478	508
Cleburne County	12,877	[7] 13,360	[7] 13,385
Prec. 1, Borden Springs	525	695	873
Prec. 2, Oak Level	1,057	989	968
Prec. 3, Muscadine	614	875	923
Muscadine town	*98*	*114*	*150*
Prec. 4, Edwardsville [7]	807	1,055	1,160
Edwardsville town	*226*	*354*	*395*
Prec. 6, Heflin [7]	1,850	1,737	1,540
Heflin town	*1,231*	*1,026*	*839*
Prec. 7, Bells Mills	418	452	635
Prec. 8, Abernathy	1,422	1,683	1,421
Prec. 9, Lost Creek	2,752	2,369	2,274
Prec. 10, Arbacoochee	1,084	833	899
Prec. 11, Pine Knot	670	850	745
Prec. 12, Chulafinnee [7]	1,089	1,173	1,154
Prec. 14, Kentuck	35	57	71
Prec. 15, Fruithurst	554	439	471
Fruithurst town	*225*	*223*	*257*

[4] CHOCTAW.—County total for 1910 includes population of precincts 12 (417) and 15 (677), annexed to precincts 2 and 1, respectively, between 1910 and 1920. Butler town incorporated in 1929.

[5] CLARKE.—Grove Hill town incorporated in 1929.

[6] CLAY.—County totals for 1920 and 1910 include population of precincts 16 (124 in 1920; 253 in 1910) and 17 (183 in 1920; 147 in 1910), annexed to precincts 8 and 2, respectively, in 1926. Part of precinct 4 annexed to 11 in 1928.

[7] CLEBURNE.—County totals for 1920 and 1910 include population (153 in 1920; 146 in 1910) of precinct 5, annexed to 4 and 6 since 1920; county total for 1910 also includes population (105) of precinct 13, part annexed to precinct 12 and part to precinct 21, Calhoun County, in 1907.

Digitized by Google

TABLE 4.—POPULATION OF COUNTIES BY MINOR CIVIL DIVISIONS: 1930, 1920, AND 1910—Continued

MINOR CIVIL DIVISION	1930	1920	1910
Coffee County	**32,556**	**30,070**	**26,119**
Prec. 1, Oldtown	962	928	729
Prec. 2, Dannelly Cross Roads	820	760	668
Prec. 3, Brannen	768	674	597
Prec. 4, Childersville	544	503	519
Prec. 5, Tilmans Mill	366	460	458
Prec. 6, Elba	4,071	3,285	2,277
Elba city	*2,523*	*1,681*	*1,079*
Prec. 7, Peacock	2,433	2,249	2,491
Prec. 8, Grant	2,386	2,154	1,911
Prec. 9, Clintonville	2,740	2,343	2,541
New Brockton town	*727*	*407*	*388*
Prec. 10, Victoria	1,625	1,728	1,609
Prec. 11, Simmons Mill	1,132	1,140	1,089
Prec. 12, Centerville	1,068	1,346	1,398
Prec. 13, Haw Ridge	200	304	292
Prec. 14, Holleys Mill	948	887	841
Prec. 15, Dennville	917	1,095	1,338
Prec. 16, Kimmeys Mill	953	1,007	893
Prec. 17, Enterprise	5,862	4,872	4,135
Enterprise city	*3,702*	*3,013*	*2,522*
Prec. 18, Paul	1,068	810	680
Kinston town [8]	*585*	-------	-------
Prec. 19, Carpenter	534	521	421
Prec. 20, Parker	1,220	1,164	842
Prec. 21, Woodland Grove	284	343	390
Prec. 22, Wise Mill	560	662	-------
Prec. 23, Leverett	1,086	835	-------
Colbert County	**29,860**	**[9] 31,997**	**[9] 24,802**
Prec. 1, Brick [9]	2,064	1,370	1,282
Prec. 2, Tuscumbia [9]	6,032	5,980	5,424
Tuscumbia city	*4,533*	*3,855*	*3,324*
Prec. 3, Barton	1,116	899	904
Prec. 4, Cherokee [9]	2,390	1,974	1,670
Cherokee town	*659*	*524*	*360*
Prec. 5, Riverton [9]	834	943	906
Prec. 6, Margerum [9]	875	748	759
Prec. 7, Rock Creek	755	420	468
Prec. 8, Srygley	395	411	303
Prec. 9, Wheeler	887	927	924
Prec. 10, Poplar Creek	578	621	374
Prec. 11, Leighton	3,239	3,143	2,800
Leighton town	*670*	*598*	*540*
Prec. 12, Camp Smith	700	718	440
Prec. 13, Pride	593	528	490
Prec. 14, Spring Valley	1,118	1,114	866
Prec. 15, Allsboro	491	740	607
Prec. 16, Sheffield [9]	6,408	10,739	5,765
Sheffield city	*6,231*	*6,682*	*4,565*
Prec. 17, Muscle Shoals [9]	1,385	-------	-------
Muscle Shoals town [9]	*719*	-------	-------
Conecuh County	**25,429**	**24,593**	**21,433**
Prec. 1, Mixons	1,661	1,441	1,454
Prec. 2, Fork of Sepulga	719	854	1,042
Prec. 3, Mill	2,019	2,052	2,168
Prec. 4, Belleville	2,308	2,298	2,572
Prec. 5, Brushy Creek	1,612	1,322	1,070
Prec. 6, Castleberry	3,109	2,842	1,683
Castleberry town	*427*	*313*	*225*
Prec. 7, Brooklyn	1,906	1,983	1,713
Prec. 8, Jamestown	1,674	1,408	1,031
Prec. 9, Oldtown [10]	1,080	2,743	2,554
Prec. 10, Gravella [10]	1,608	1,372	1,246
Prec. 11, Evergreen	3,570	2,909	3,056
Evergreen city	*2,007*	*1,813*	*1,582*
Prec. 12, Sparta	209	156	229
Prec. 13, Repton	1,435	1,303	975
Repton town	*420*	*423*	*331*
Conecuh County—Con.			
Prec. 14, Callihan	750	770	648
Prec. 15, Loree	1,161	1,140	-------
Prec. 16, Centerville [10]	1,154	-------	-------
Coosa County	**12,460**	**14,839**	**16,634**
Prec. 1, Brooksville	647	914	1,186
Equality town	*196*	*200*	-------
Prec. 2, Nixburg	1,014	1,136	1,602
Prec. 3, Socapatoy	1,134	1,387	1,373
Kellyton town	*168*	*241*	-------
Prec. 4, Goodwater	1,022	1,874	1,678
Goodwater town	*996*	*920*	*740*
Prec. 5, Mount Olive	584	745	727
Prec. 6, Hanover	552	769	622
Prec. 7, Rockford	1,152	1,310	1,433
Rockford town	*320*	*274*	-------
Prec. 8, McCords	342	441	643
Prec. 9, Concord	344	289	495
Prec. 10, Flint Hill	141	232	326
Prec. 11, Weogufka	1,176	1,089	1,403
Prec. 12, Jordan	907	827	702
Prec. 13, Marble Valley	539	1,121	1,025
Prec. 14, Lewis	71	218	195
Prec. 15, Travellers Rest	562	807	1,082
Prec. 16, Crews	270	406	536
Prec. 17, Lauderdale	633	717	852
Prec. 18, Fixico	120	176	266
Prec. 19, Hissop	350	381	488
Covington County	**41,356**	**38,103**	**32,124**
Prec. 1, Andalusia	7,680	6,057	4,388
Andalusia city	*5,154*	*4,028*	*2,480*
Prec. 2, Fairfield	976	1,123	1,444
Prec. 3, Opp	5,552	4,123	3,324
Opp city	*2,918*	*1,556*	*863*
Poley town	*85*	*648*	-------
Prec. 4, Rose Hill	1,421	1,360	1,180
Prec. 5, Shirley	539	548	545
Prec. 6, Loango	724	934	876
Prec. 7, Watkins	786	901	1,003
Prec. 8, Davis Shop	653	597	423
Prec. 9, Florala	4,856	4,615	4,115
Florala city	*2,580*	*2,653*	*2,439*
Prec. 10, Hart	1,567	1,975	1,934
Falco town	*96*	*632*	-------
Prec. 11, Westover	1,570	1,488	1,324
Prec. 12, Red Level	1,665	1,501	1,563
Red Level town	*445*	*555*	*817*
Prec. 13, Green Bay	1,309	985	1,296
Prec. 14, Copperas Head	1,537	1,455	1,457
Prec. 15, Gantt	1,569	1,384	1,162
Prec. 16, Straughns Schoolhouse	1,648	1,603	1,597
Prec. 17, Williams	676	535	448
Prec. 18, River Falls	1,853	2,486	1,930
River Falls town	*556*	*1,107*	*760*
Prec. 19, George	728	722	584
Prec. 20, Sanford	1,262	1,445	1,531
Prec. 21, Carolina	776	872	-------
Prec. 22, McRae	971	664	-------
Prec. 23, Bulah	1,058	731	-------
Crenshaw County	**23,656**	**23,017**	**20,313**
Prec. 1, Surles and Coleman	718	1,035	1,165
Prec. 2, Danielville	841	1,028	1,036
Prec. 3, Bradleyton and Petrey	1,483	1,891	1,895
Petrey town	*168*	*165*	-------

[8] COFFEE.—Kinston town incorporated in 1920.

[9] COLBERT.—County totals for 1920 and 1910 include population (722 in 1920; 820 in 1910) of old precinct 17, annexed to 1 in 1927. Precinct 17 (now) organized from parts of 2 and 16 in 1928; part of precinct 5 annexed to 6, and parts of precincts 5 and 6 annexed to 4, in 1926. Muscle Shoals town incorporated in 1923.

[10] CONECUH.—Part of precinct 9 taken to form 16 and part annexed to 10 in 1922.

Digitized by Google

TABLE 4.—POPULATION OF COUNTIES BY MINOR CIVIL DIVISIONS: 1930, 1920, AND 1910—Continued

MINOR CIVIL DIVISION	1930	1920	1910
Crenshaw County—Con.			
Prec. 4, Honoraville and Gravil Hill	1,549	1,289	1,175
Prec. 5, Fullers Crossroads and Live Oak	1,593	1,514	1,510
Prec. 6, Rutledge	2,981	2,832	2,855
Rutledge town	*215*	*155*	*230*
Prec. 7, Dorman and Vidalia	1,547	1,620	1,503
Prec. 8, Leon and Theba	1,181	1,310	1,186
Prec. 9, Mount Ida and Brantley	2,387	2,529	2,541
Brantley town	*1,053*	*703*	*803*
Prec. 10, Glenwood	1,459	1,561	1,281
Glenwood town	*429*	*388*	*336*
Prec. 11, Bullock and Hoss	1,350	1,186	1,272
Prec. 12, Aiken and Pleasant Home	1,220	1,074	1,169
Prec. 13, Savilleand Highland Home	1,300	1,582	1,508
Prec. 14, Luverne and Vernledge	3,089	1,910	2,426
Luverne town	*1,874*	*1,464*	*1,584*
Prec. 15, Dozier and Searight	858	656	731
Dozier town	*377*	*237*	*288*
Searight town	*114*	*71*	*180*
Cullman County	41,051	33,034	28,321
Prec. 1, Cullman [11]	7,661	6,234	4,670
Cullman city	*2,782*	*2,467*	*2,189*
Prec. 2, Good Hope	1,024	878	682
Prec. 3, Hanceville [11]	2,062	2,119	1,884
Hanceville town	*780*	*441*	*464*
Prec. 4, Garden City	636	490	415
Prec. 5, Stouts Mountain	319	366	832
Prec. 6, Country	1,008	711	776
Prec. 7, Arkadelphia	1,006	889	836
Prec. 8, Antioch	464	330	333
Prec. 9, Cold Spring [11]	524	724	634
Prec. 10, Bremen [11]	800	741	1,002
Prec. 11, Trimble [11]	1,214	1,234	1,299
Prec. 12, Crane Hill [11]	1,249	1,158	1,176
Prec. 13, Adams	1,140	736	720
Prec. 14, Logan	892	885	756
Prec. 15, Jones Chapel	1,696	1,370	1,094
Prec. 16, Willow Spring	632	465	393
Prec. 17, Ebenezer	2,527	1,805	1,307
Prec. 18, Vinemont	2,278	1,686	1,173
Prec. 19, Kings [11]	1,731	2,065	1,306
Prec. 20, Baileyton [11]	1,419	2,043	1,690
Prec. 21, Joppa (Findley)	1,894	1,714	1,371
Prec. 22, Holly Pond	2,335	1,753	1,777
Holly Pond town	*224*	*168*	.....
Prec. 23, Berlin	1,225	977	1,227
Prec. 24, Walter	1,068	1,031	989
Prec. 25, Weltie	761	681	.....
Prec. 26, Brushy Pond [11]	481	.....	.....
Prec. 27, White City [11]	1,115	.....	.....
Prec. 28, Fairview [11]	1,880	.....	.....
Dale County	23,175	22,711	21,608
Prec. 1, Ozark	4,918	4,147	3,647
Ozark city	*3,103*	*2,518*	*2,280*
Prec. 2, Westville	631	840	889
Prec. 3, Daleville	3,400	3,280	3,335
Dale County—Con.			
Prec. 4, Newton	1,748	1,951	1,585
Newton town	*661*	*630*	*664*
Prec. 5, Arguta	510	566	619
Prec. 6, Pinckard	1,862	1,633	1,677
Pinckard town	*635*	*969*	*541*
Prec. 7, Rocky Head [12]	982	1,530	1,419
Prec. 8, Midland City	2,714	2,395	2,070
Midland City town	*755*	*695*	*539*
Prec. 9, Echo	1,480	1,573	1,449
Prec. 10, Clopton	614	650	608
Prec. 11, Skipperville	1,116	1,207	1,348
Prec. 12, Barnes Cross Roads [12]	1,693	1,539	1,396
Ariton town [12]	*611*	*625*	*431*
Prec. 13, Bells Schoolhouse	654	603	638
Prec. 14, Ewell	855	788	937
Dallas County	55,094	54,697	[13]53,401
Prec. 1, Plantersville	910	982	1,131
Prec. 2, Summerfield	931	997	1,084
Prec. 3, Woodlawn	871	994	1,046
Prec. 4, Valley Creek	1,648	1,743	1,411
Prec. 5, Harrells	545	567	681
Prec. 6, Dublin	255	413	512
Prec. 7, Martins	1,288	2,014	1,762
Prec. 8, Orrville	2,232	2,190	1,988
Orrville town	*324*	*341*	*255*
Prec. 9, Lexington	2,019	2,459	2,307
Prec. 10, River	2,227	2,285	2,199
Prec. 11, Pine Flat	2,268	1,630	1,755
Prec. 12, Oldtown	2,073	1,856	1,542
Prec. 13, Pleasant Hill	1,634	1,701	1,521
Prec. 14, Richmond	763	1,009	1,009
Prec. 15, Portland	785	1,084	1,091
Prec. 16, Cahaba	1,132	1,374	1,440
Prec. 22, Burnsville	1,934	1,885	1,977
Prec. 23, Union	2,375	1,908	2,246
Prec. 24, Pences	960	1,077	1,157
Prec. 25, Liberty Hill	1,270	1,502	1,616
Prec. 27, Vernon	911	978	1,095
Prec. 28, Marion Junction	1,032	1,114	1,141
Prec. 29, Browns	1,273	1,334	1,377
Prec. 30, Kings	1,713	1,579	1,429
Prec. 31, Smyly	544	719	781
Prec. 32, Elm Bluff	473	719	764
Prec. 33, Carlowville	869	860	655
Prec. 34, Boykins	587	660	1,028
Prec. 35, Mitchells	1,769	2,155	1,514
Prec. 36	13,012	15,589	13,649
Selma city	*13,012*	*15,589*	*13,649*
De Kalb County	40,104	34,426	28,261
Prec. 1, Brindley	654	604	534
Prec. 2, Walkers Chapel	888	970	832
Prec. 3, Collbran	208	242	296
Prec. 4, Hendrixville	331	284	319
Prec. 5, Van Buren	887	823	830
Prec. 6, Collinsville	1,532	1,342	1,138
Collinsville town	*892*	*783*	*672*
Prec. 7, Lebanon	556	638	595
Prec. 8, Hudson Mill	323	291	326
Prec. 9, Fort Payne	4,309	2,837	2,042
Fort Payne city	*3,575*	*2,025*	*1,317*
Prec. 10, Rock Collins	442	458	396

[11] CULLMAN.—Precinct 27 organized from parts of 1 and 3 in 1920; precinct 26 organized from parts of 9, 10, 11, and 12 in 1920; precinct 28 organized from parts of 19 and 20 in 1922.

[12] DALE.—Part of precinct 7, including part of Ariton town, annexed to precinct 12 since 1920.

[13] DALLAS.—County total for 1910 includes population (293) of precinct 26, annexed to 24 and 29 between 1910 and 1920.

Digitized by Google

TABLE 4.—POPULATION OF COUNTIES BY MINOR CIVIL DIVISIONS: 1930, 1920, AND 1910—Continued

MINOR CIVIL DIVISION	1930	1920	1910
De Kalb County—Con.			
Prec. 11, Valley Head	1,033	993	764
Valley Head town [14]	*430*	-------	-------
Prec. 12, Phillips	540	528	447
Prec. 13, Sulphur Springs	493	816	705
Prec. 14, Deer Head Cove	903	872	659
Prec. 15, Pine Grove	2,670	2,431	1,674
Prec. 16, Blue Pond	3,119	2,732	1,951
Prec. 17, Graham	2,719	2,406	1,939
Ten Broeck town [14]	*157*	-------	-------
Prec. 18, Lathamville	3,921	3,279	2,906
Crossville town [14]	*316*	-------	-------
Prec. 19, Poplar Springs	2,158	1,442	1,061
Prec. 20, Adamsburg	1,145	826	568
Prec. 21, Mentone	663	664	608
Prec. 22, Portersville	310	326	329
Prec. 23, Crumley [14]	1,538	1,737	1,643
Prec. 24, Whiton	1,910	1,375	1,177
Prec. 25, Corinth	2,340	1,966	1,392
Prec. 26, Lydia	1,141	991	900
Prec. 27, Johnson [14]	1,678	1,771	1,519
Prec. 28, New Organ	427	390	317
Prec. 29, Loveless	435	485	344
Prec. 30, Skirum [14]	831	-------	-------
Elmore County [15]	34,280	28,085	28,245
Prec. 1, Colemans	669	1,338	1,441
Prec. 2, Channahatchee	1,226	1,376	1,154
Prec. 3, Tallassee	5,553	3,247	3,098
Tallassee town	*849*	[15] *2,034*	[15] *1,547*
Prec. 4, Mitchells Mill (Ware)	1,063	1,175	1,418
Prec. 5, Sandtuck	1,481	1,342	1,326
Prec. 6, Central	952	1,011	1,360
Prec. 7, Buyck	1,144	1,042	1,056
Prec. 8, Wetumpka	4,457	3,477	3,752
Wetumpka city, total	*2,357*	*1,590*	*1,103*
In Prec. 8	*622*	*399*	*609*
In Prec. 18	*1,735*	*1,121*	*494*
Prec. 9, Cold Spring	3,629	2,190	2,266
Prec. 10, Robinson Springs	1,042	974	1,019
Prec. 11, Titus	794	583	683
Prec. 12, Weoka	1,162	1,074	1,058
Prec. 13, Friendship	737	742	810
Prec. 14, Lightwood	930	775	566
Prec. 15, Eclectic	2,056	1,817	1,407
Eclectic town	*678*	*565*	*516*
Prec. 16, Millbrook [15]	1,337	1,100	1,163
Prec. 17, Elmore	1,729	1,536	1,534
Prec. 18, West Wetumpka	3,561	2,684	2,531
Wetumpka city (see Prec. 8).			
Prec. 19, Neman	758	602	603
Escambia County	27,963	22,464	18,889
Prec. 1, Pine Grove	883	1,039	939
Prec. 2, Parker	1,480	1,371	1,388
Prec. 3, Brewton	8,096	6,528	5,695
Brewton city	*2,818*	*2,682*	*2,185*
East Brewton town	*1,602*	*826*	-------
Prec. 4, Pollard	3,102	3,255	3,041
Flomaton town	*915*	*724*	*559*
Pollard town	*304*	*631*	*599*
Prec. 5, Owen	2,099	1,465	1,719
Prec. 6, Jack Springs	4,214	3,048	1,699
Prec. 7, Canoe	7,425	4,955	3,614
Atmore city	*3,036*	*1,775*	*1,060*
Prec. 8, Wilsons	416	203	362
Prec. 9, Macedonia	248	600	442

MINOR CIVIL DIVISION	1930	1920	1910
Etowah County [16]	63,399	47,275	39,109
Prec. 1, Gadsden	20,006	13,555	9,544
Gadsden city, total [16]	*24,042*	*14,757*	*10,557*
In Prec. 1	*19,148*	*13,097*	*9,292*
In Prec. 26	*2,615*	-------	-------
In Prec. 29	*2,279*	*1,649*	*1,265*
Prec. 2, Phillips [16]	685	664	716
Prec. 3, Kansas	529	418	359
Prec. 4, Hokes Bluff [16]	1,664	1,627	1,364
Prec. 5, Ball Play	718	766	694
Prec. 6, Turkeytown	485	345	427
Prec. 7, Brocks	760	770	643
Prec. 8, Fairview	1,051	749	443
Prec. 9, Keener	494	374	409
Prec. 10, Duck Springs	908	935	924
Prec. 11, Cox	737	816	752
Prec. 12, Chandler	831	838	763
Prec. 13, Aurora	831	761	981
Prec. 14, Walnut Grove	594	524	515
Walnut Grove town	*216*	*167*	*204*
Prec. 15, Clear Creek [16]	367	492	472
Prec. 16, Gum Springs [16]	493	587	617
Prec. 17, Attalla [16]	4,749	4,150	3,337
Attalla city	*4,585*	*3,462*	*2,513*
Prec. 18, Hoppers	761	579	395
Prec. 19, Reaves [16]	608	614	388
Prec. 20, Warrior	418	343	261
Prec. 21, Short Creek	1,512	1,379	1,637
Prec. 22, Howelton	749	464	530
Prec. 23, Reese	424	598	1,198
Prec. 24, Union	516	524	424
Prec. 25, Keysburg	1,205	923	946
Prec. 26, East Gadsden [16]	3,870	1,411	1,209
Gadsden city (see Prec. 1).			
Prec. 27, Hollis	1,525	1,280	1,068
Prec. 28, Gilbert	678	402	643
Prec. 29, Alabama City	10,958	7,121	5,663
Alabama City	*8,544*	*5,432*	*4,313*
Gadsden city (see Prec. 1).			
Prec. 30, Coats Bend	433	544	450
Prec. 31, Riddles Bend	220	179	179
Prec. 32, Altoona	1,316	1,202	1,158
Altoona town	*1,098*	*1,078*	*1,071*
Prec. 33, Carlisle	1,031	1,011	-------
Prec. 34, Whortons Bend	354	330	-------
Prec. 35, Curtiston [16]	919	-------	-------
Fayette County	18,443	18,365	16,248
Prec. 1, Fayette	4,061	3,404	2,608
Fayette city	*2,109*	*1,741*	*636*
Prec. 2, Ridge	503	606	630
Prec. 3, North River	1,101	690	597
Prec. 4, Berry	760	713	686
Prec. 5, Russell	1,021	976	1,076
Prec. 6, Coles	780	823	708
Prec. 7, Hico	729	746	799
Prec. 8, Collins	605	514	574
Prec. 9, Holly Springs	1,237	1,238	1,018
Berry town	*500*	*491*	*572*
Prec. 10, Lee	633	820	736
Prec. 11, Brown	997	1,119	876
Prec. 12, Webster	482	670	757
Prec. 13, Boley Springs	697	800	476
Prec. 14, Gilpin	817	833	935
Prec. 15, Clear Creek	471	482	435
Prec. 16, Thompson	587	751	939
Prec. 17, Stonewall	681	800	790
Prec. 18, Bylor	916	819	746
Prec. 19, Fords	289	531	464

[14] DE KALB.—Precinct 30 organized from parts of 23 and 27 since 1920; Valley Head town incorporated in 1921, Ten Broeck town in 1925, and Crossville town since 1920.

[15] ELMORE.—The population of the unincorporated town of Tallassee Mills was erroneously included with Tallassee town in 1920 and 1910. Part of precinct 16 annexed to 18, Montgomery County, in 1923.

[16] ETOWAH.—Part of precinct 2 annexed to Calhoun County, and parts of Calhoun County annexed to precincts 4 and 19, in 1923. Part of precinct 26 annexed to Gadsden city in 1925 and part of Gadsen city annexed to precinct 26 in 1929. Precinct 35 organized from parts of 15, 16, and 17 in 1922.

Digitized by Google

TABLE 4.—POPULATION OF COUNTIES BY MINOR CIVIL DIVISIONS: 1930, 1920, AND 1910—Continued

MINOR CIVIL DIVISION	1930	1920	1910
Fayette County—Con.			
Prec. 20, Georges Creek	336	437	398
Prec. 21, Hankins	254	216	-------
Prec. 22, Sugar Creek	426	377	-------
Franklin County	**25,372**	**22,011**	**19,369**
Prec. 1, Newburg [17]	1,944	1,849	1,855
Prec. 2, Russellville [17]	5,686	5,740	5,438
Russellville city	*3,146*	*2,269*	*2,046*
Prec. 3, Frankfort	770	741	759
Prec. 4, Pleasant Site [17]	1,056	1,214	1,063
Prec. 5, Red Bay [17]	2,399	2,178	1,271
Red Bay town	*1,297*	*753*	*472*
Prec. 6, Burleson [17]	1,420	1,529	1,344
Vina town	*448*	*359*	-------
Prec. 7, Belgreen [17]	1,466	1,233	1,325
Prec. 8, Hodges [17]	1,641	2,292	2,116
Hodges town	*247*	*279*	-------
Prec. 9, Phil Campbell	3,544	2,287	1,633
Phil Campbell town	*472*	*418*	-------
Prec. 10, Rockwood	1,530	1,107	1,300
Prec. 11, Hills [17]	364	359	261
Prec. 12, Stouts	1,059	1,038	984
Prec. 13, Dime	472	444	-------
Prec. 14, Halltown [17]	693	-------	-------
Prec. 15, Atwood [17]	572	-------	-------
Prec. 16, Waco [17]	535	-------	-------
Prec. 17, Jonesboro [17]	221	-------	-------
Geneva County	**30,104**	**29,315**	**26,230**
Prec. 3, Malvern	2,478	2,505	2,239
Malvern town	*207*	*221*	*173*
Prec. 4, Fadette	2,021	2,106	1,764
Prec. 5, Dundee	3,187	2,729	3,271
Slocomb town	*964*	*581*	*896*
Prec. 6, Tate Schoolhouse	1,755	1,973	1,646
Prec. 7, St. Paul	3,142	3,437	2,750
Hartford town	*1,419*	*1,561*	*1,159*
Prec. 8, Noblins	2,111	2,152	2,190
Black town	*335*	*614*	*485*
Prec. 9, Chancellor	2,015	1,991	1,661
Bellwood town [18]	*299*	-------	*201*
Prec. 10, Geneva	3,608	3,008	2,404
Geneva town	*1,593*	*1,581*	*969*
Prec. 11, Center	1,752	1,875	1,693
Coffee Springs town	*258*	*312*	*503*
Prec. 12, Marl	876	777	716
Prec. 13, Piney Grove	3,280	3,230	2,950
Samson town	*1,656*	*1,646*	*1,350*
Prec. 14, Gilmores	683	644	527
Prec. 15, Lowrey and Davis Schoolhouse	1,288	1,034	759
Prec. 16, Hacoda	1,447	1,384	1,349
Prec. 17, Vaughanville	461	470	311
Greene County	**19,745**	**18,133**	**22,717**
Prec. 1, Eutaw	3,693	2,886	4,010
Eutaw town	*1,721*	*1,569*	*1,001*
Prec. 2, Forkland	2,642	2,404	3,075
Prec. 3, Tishabee	1,778	1,637	1,959
Prec. 4, Boligee	2,711	2,475	2,632
Boligee town [19]	*178*	-------	-------
Prec. 6, Mount Hebron	1,263	1,361	1,522
Prec. 7, Clinton	1,713	1,656	2,262
Prec. 8, Pleasant Ridge	892	660	849
Greene County—Con.			
Prec. 9, Mantua	1,296	1,189	1,384
Prec. 10, Union	969	1,187	1,559
Prec. 11, Knoxville	803	1,042	1,211
Prec. 12, Springfield	1,009	954	1,253
Prec. 13, West Greene	976	682	1,001
Hale County	**26,265**	**24,289**	**27,883**
Prec. 1, Havana	1,030	848	876
Prec. 2, Akron	2,454	2,191	1,710
Akron town	*793*	*675*	-------
Prec. 3, Harrison	448	524	462
Prec. 4, Greensboro	5,497	5,129	5,416
Greensboro town	*1,795*	*1,809*	*2,048*
Prec. 5, Newbern	1,589	1,469	2,084
Newbern town	*389*	*438*	*515*
Prec. 6, Sawyerville	3,042	2,858	3,365
Prec. 7, Cedarville	1,951	1,581	2,262
Prec. 8, Prairieville	2,038	2,056	2,998
Prec. 9, Laneville	2,117	1,608	2,682
Prec. 10, Halls Store	911	1,017	981
Prec. 11, Five Mile	379	466	583
Prec. 12, Moundville	2,879	2,601	2,287
Moundville town	*757*	*528*	*253*
Prec. 13, Phipps	221	327	350
Prec. 14, Geddie	102	207	246
Prec. 16, Stewarts Station	1,441	1,127	1,250
Prec. 18, Ingram	166	280	331
Henry County	**22,820**	**21,547**	**20,943**
Prec. 1, Headland	4,166	3,470	3,204
Headland town	*1,811*	*1,252*	*1,090*
Prec. 2, Balkum	2,228	1,847	1,833
Prec. 3, Douglas Crossroads	964	1,036	1,127
Prec. 4, Halesburg	949	1,022	1,020
Halesburg town [20]	*274*	-------	-------
Prec. 5, Hardwicksburg	1,541	1,590	1,499
Prec. 6, Capps	1,741	1,532	1,608
Prec. 7, Newville	1,944	2,053	1,766
Newville town	*528*	*547*	*582*
Prec. 8, Curetons	450	472	427
Prec. 9, Reynolds	424	420	537
Prec. 10, Abbeville	4,096	3,054	2,857
Abbeville city	*2,047*	*1,267*	*1,141*
Prec. 11, Shorterville	1,765	1,810	1,704
Prec. 12, Centerville	823	1,194	1,329
Prec. 13, Lawrenceville	925	1,087	1,142
Prec. 14, Edwin	804	960	890
Houston County	**45,935**	**37,334**	**32,414**
Prec. 1, Wicksburg and Jellico	2,043	1,860	1,690
Prec. 2, Brannan Stand	1,805	1,466	1,422
Prec. 3, Dothan	18,180	12,197	8,672
Dothan city	*16,046*	*10,034*	*7,016*
Prec. 4, Piney Grove and Taylor	2,744	2,377	2,059
Prec. 5, Madrid	2,348	2,101	1,700
Madrid town [21]	*279*	-------	-------
Prec. 6, Cottonwood	2,773	2,502	2,231
Cottonwood town	*410*	*293*	*552*
Prec. 7, Center Schoolhouse	2,099	1,776	1,740

[17] FRANKLIN.—Precinct 14 organized from parts of 4, 5, and 6 in 1921; precinct 15 from parts of 6, 7, and 8 in 1922; precinct 16 from parts of 1 and 2 in 1928; and precinct 17 from parts of 2 and 11 in 1929.
[18] GENEVA.—Bellwood town reincorporated in 1925.
[19] GREENE.—Boligee town incorporated in 1926.
[20] HENRY.—Halesburg town not returned separately in 1920.
[21] HOUSTON.—Madrid town not returned separately in 1920.

TABLE 4.—POPULATION OF COUNTIES BY MINOR CIVIL DIVISIONS: 1930, 1920, AND 1910—Continued

MINOR CIVIL DIVISION	1930	1920	1910
Houston County—Con.			
Prec. 8, Cowarts	2,533	2,352	2,389
Webb town	*400*	*415*	*256*
Prec. 9, Kinsey	912	770	684
Prec. 10, Ashford	2,425	2,266	1,837
Ashford town	*920*	*754*	*479*
Prec. 11, Grangeburg and Crosby	1,948	2,085	1,931
Prec. 12, Gordon	2,251	2,183	2,325
Gordon town	*299*	*319*	*293*
Prec. 13, Columbia	3,168	2,719	3,045
Columbia town	*926*	*860*	*1,122*
Prec. 14, Harpers Schoolhouse	706	680	689
Jackson County	**36,881**	**[22]35,864**	**[22]32,918**
Prec. 1, Bridgeport [22]	3,510	3,152	2,947
Bridgeport city	*2,124*	*2,018*	*2,125*
Prec. 3, Stevenson [22]	2,823	2,844	2,044
Stevenson town	*733*	*640*	*574*
Prec. 4, Carpenter [22]	840	294	714
Prec. 5, Fabius	1,190	1,236	925
Prec. 6, Fackler	1,541	1,437	1,354
Prec. 7, Bass	600	878	828
Prec. 8, Cave Spring	274	382	518
Prec. 9, Allison	255	438	630
Prec. 10, Hollywood	2,191	2,305	1,449
Hollywood town	*274*	*276*	*234*
Prec. 11, Pisgah [22]	1,266	1,333	878
Prec. 12, Langston	890	739	619
Prec. 13, Tupelo	749	835	883
Prec. 14, Larkinsville	1,148	1,047	1,001
Prec. 15, Hunts Store	444	335	352
Prec. 16, Woodville	851	796	764
Woodville town	*196*	*191*	-------
Prec. 17, Trenton	429	544	628
Prec. 18, Collins	552	798	877
Prec. 19, Bishop	384	390	479
Prec. 20, Kyles	751	700	858
Prec. 21, Scottsboro	4,622	3,545	3,282
Scottsboro city	*2,304*	*1,417*	*1,019*
Prec. 22, Sanders	128	195	183
Prec. 23, Paint Rock	962	1,022	1,416
Paint Rock town	*320*	*332*	*534*
Prec. 24, Section	1,508	1,409	1,059
Prec. 25, Harmony	170	242	292
Prec. 26, Garth	298	380	422
Prec. 27, Hollytree	406	447	435
Prec. 28, Dutton [22]	1,797	2,051	1,420
Prec. 29, Gross Spring	908	825	847
Prec. 30, Haigwood	1,307	1,453	1,049
Prec. 31, Holly Spring	43	77	128
Prec. 32, Limrock	526	653	672
Prec. 33, Hambrick	82	145	207
Prec. 34, Princeton	503	546	378
Prec. 35, Crow	246	194	219
Prec. 36, Aspel	326	395	344
Prec. 37, Winniger	229	194	347
Prec. 38, Rosalie	1,178	955	529
Prec. 39, Dean [22]	954	-------	-------
Jefferson County	**431,493**	**[22]310,054**	**[22]226,476**
Prec. 1	1,119	1,072	870
Prec. 2	11,406	8,320	5,333
Bessemer city, total	*20,721*	*18,674*	*10,864*
In Prec. 2	*4,323*	*3,143*	-------
In Prec. 33	*16,398*	*15,531*	*10,864*
Prec. 3	1,589	2,454	3,304
Johns town [22]	*344*	-------	-------
Prec. 4	623	500	438
Prec. 5	917	632	1,407
Prec. 6	1,132	1,084	1,244
Prec. 7	6,612	5,104	2,196
Prec. 8	2,029	1,977	1,872
Prec. 9, that part outside Birmingham city	12,377	7,688	5,515
Prec. 10, that part outside Birmingham city [22]	249	1,173	1,091
Prec. 11	9,988	4,150	2,669
Tarrant City [22]	*7,341*	*734*	-------
Prec. 12	3,840	2,245	1,451
Leeds city	*2,529*	*1,600*	*810*
Prec. 13	2,420	1,561	2,233
Prec. 14	739	629	671
Prec. 15	2,191	1,842	1,518
Prec. 16	3,066	2,684	2,258
Prec. 17	2,667	2,731	2,280
Warrior town	*646*	*568*	*660*
Prec. 18	1,550	2,712	2,182
Brookside town	*466*	*666*	*623*
Cardiff town	*146*	*463*	*426*
Prec. 19	1,900	2,165	1,385
Prec. 20	5,386	3,181	3,699
Irondale City	*1,517*	*809*	*572*
Prec. 22	1,700	1,647	1,478
Prec. 23	943	736	537
Prec. 24	717	560	397
Prec. 25	8,006	2,042	1,571
Homewood city [22]	*6,103*	-------	-------
Prec. 26	345	419	397
Prec. 27	350	240	371
Prec. 28	967	737	405
Prec. 29, that part outside Birmingham city	2,081	1,925	1,678
Prec. 30	2,374	3,198	1,748
Prec. 31	2,115	1,017	1,154
Prec. 32	3,342	1,859	900
Prec. 33	21,458	20,098	16,962
Bessemer city (see Precinct 2).			
Lipscomb town	*1,774*	*1,605*	-------
Prec. 34, that part outside Birmingham city	-------	108	-------
Prec. 35	468	535	666
Prec. 36, that part outside Birmingham city	357	249	163
Prec. 38	1,604	1,661	1,809
Graysville town [22]	*244*	-------	*428*
Pinkney City town [22]	*177*	-------	*558*
Prec. 39	3,625	3,153	2,433
Prec. 40	2,367	1,070	1,731
Prec. 41	1,742	1,200	359
Prec. 42, that part outside Birmingham city	4,385	2,502	1,995
Prec. 43	1,722	889	748

[22] JACKSON.—County total for 1920 includes population (653) of old precinct 39, consolidated with 4 in 1921. County total for 1910 includes population (941) of precinct 2, annexed to 1 and 3 between 1910 and 1920. Precinct 39 (new) organized from parts of 11 and 28 in 1927.

[22] JEFFERSON.—County totals for 1920 and 1910 include population (6,893 in 1920; 1,501 in 1910) of precincts 49 and 52, not returned separately. Precinct 56 organized from part of 10 in 1924; precinct 57 organized from part of 49 in 1926. Birmingham city not returned by precincts in 1920. Part of precinct 54 (Inglenook town, population 1,590 in 1920) annexed to Birmingham city, and Boyles town (population 1,364 in 1920) annexed to Tarrant City, in 1927; Homewood city incorporated as Edgewood in 1921, name changed to Homewood in 1926, and parts of precinct 25 annexed in 1927 and 1929. Johns, Graysville, and Pinkney City towns not returned separately in 1920.

Digitized by Google

TABLE 4.—POPULATION OF COUNTIES BY MINOR CIVIL DIVISIONS: 1930, 1920, AND 1910—Continued

MINOR CIVIL DIVISION	1930	1920	1910
Jefferson County—Con.			
Prec. 44	1,621	1,016	748
Prec. 45, that part outside Birmingham city	2,935	3,194	3,391
Prec. 47	2,674	2,286	914
Prec. 48	334	1,162	2,094
Prec. 49 [33]	329	-------	-------
Prec. 50	2,042	3,292	2,929
Prec. 51	1,438	1,229	1,096
Prec. 52, that part outside Birmingham city [33]	1,544	-------	-------
Prec. 53	11,059	5,003	-------
Fairfield city	*11,059*	*5,003*	-------
Prec. 54, that part outside Birmingham city [33]	350	1,849	-------
Prec. 55	5,761	5,575	-------
Brighton town	*1,708*	*3,665*	*1,502*
Prec. 56 [33]	2,409	-------	-------
Prec. 57 [33]	6,851	-------	-------
Birmingham city, total [33]	259,678	178,806	132,685
In Prec. 9	*51,058*	-------	-------
In Prec. 10	*16,680*	-------	-------
Prec. 11, entire	*42,874*	-------	-------
In Prec. 29	*13,144*	-------	-------
In Prec. 34	*16,658*	-------	-------
In Prec. 36	*1,063*	-------	-------
Prec. 37, entire	*44,068*	-------	-------
In Prec. 42	*20,937*	-------	-------
In Prec. 43	*25,064*	-------	-------
Prec. 46, entire	*18,613*	-------	-------
In Prec. 52	*4,697*	-------	-------
In Prec. 54	*6,693*	-------	-------
Lamar County	18,001	18,149	17,487
Prec. 1, Vernon	1,969	1,338	1,668
Vernon town	*519*	*440*	*423*
Prec. 2, Lawrence	990	1,065	1,045
Prec. 3, Sizemore	644	787	931
Prec. 4, Brown	956	1,142	781
Beaverton town [34]	*184*	-------	-------
Prec. 5, Goode	342	399	312
Prec. 6, Hanson	527	610	524
Prec. 7, Millville	1,042	994	675
Prec. 8, Pine Springs	645	617	598
Prec. 9, Moscow	2,693	2,794	2,401
Sulligent town	*1,078*	*1,071*	*619*
Prec. 10, Military Springs	707	674	805
Prec. 11, Betts	700	718	803
Prec. 12, Trulls	712	1,017	942
Prec. 13, Vail	511	620	668
Prec. 14, Millport	1,372	1,253	1,278
Millport town	*714*	*604*	*529*
Prec. 15, Steen	1,060	1,097	847
Kennedy town	*277*	*293*	*561*
Prec. 16, Strickland	901	808	998
Prec. 17, Wilson [34]	411	686	605
Prec. 18, Ridge [34]	699	860	855
Prec. 19, Bell	383	345	343
Prec. 20, Curry	487	455	468
Prec. 21, Guim [34]	350	-------	-------

MINOR CIVIL DIVISION	1930	1920	1910
Lauderdale County	41,130	39,556	30,936
Prec. 1, Mitchells	2,489	2,406	1,480
Prec. 2, Rogersville	3,047	2,576	2,633
Rogersville town	*445*	*397*	-------
Prec. 3, Lexington	2,211	1,890	1,714
Prec. 4, Cross Roads	1,782	1,871	1,670
Prec. 5, Green Hill	2,018	2,011	1,696
Prec. 6, Center Star	1,378	1,369	1,554
Prec. 7, Killen	1,030	1,110	982
Prec. 8, Blackburn	1,030	1,133	787
Prec. 9, St. Florian	1,068	962	740
Prec. 10, Florence	14,918	14,315	8,863
Florence city	*11,789*	*10,269*	*6,689*
Prec. 11, Cloverdale	2,212	2,242	1,714
Prec. 12, Oakland	1,569	1,551	1,344
Prec. 13, Woodland	1,142	1,079	1,194
Prec. 14, Chapel	863	842	553
Prec. 15, Gravelly Springs	908	817	953
Prec. 16, Smithsonia	501	508	655
Prec. 17, Waterloo	1,659	1,547	1,435
Waterloo town	*497*	*415*	*435*
Prec. 18, Spalding	631	770	610
Prec. 19, Atlas	635	557	554
Lawrence County	26,942	24,307	21,984
Prec. 1, Hillsboro	2,198	2,063	1,887
Hillsboro town	*240*	*248*	*202*
Prec. 2, Courtland [35]	3,173	2,488	2,676
Courtland town	*359*	*367*	*478*
Prec. 2½, Town Creek	2,674	2,450	2,487
Town Creek town	*427*	*405*	*344*
Prec. 3, Red Bank	844	839	849
Prec. 4, Mountain Home [35]	1,828	1,689	1,436
Prec. 5, Wolf Spring	1,390	1,432	1,509
Prec. 6, Mount Hope	1,866	1,898	1,944
Prec. 7, Moulton [35]	4,064	4,483	3,926
Moulton town	*639*	*519*	*354*
Prec. 8, Pinhook	1,241	979	1,173
Prec. 9, Oakville [35]	1,528	1,812	1,813
Prec. 10, Morris Chapel [35]	1,277	1,668	1,127
Prec. 11, Shiloh	578	863	1,157
Prec. 12, Kitchens	1,196	738	-------
Prec. 13, Hatton [35]	1,249	905	-------
Prec. 14, Fairfield [35]	558	-------	-------
Prec. 15, Mount Moriah [35]	456	-------	-------
Prec. 16, Chalybeate Springs [35]	822	-------	-------
Lee County	36,063	32,921	32,867
Prec. 1, Beulah	684	855	986
Prec. 2, Opelika	9,977	8,202	8,485
Opelika city	*6,156*	*4,960*	*4,784*
Prec. 3, Ridge Grove	1,390	1,606	1,621
Prec. 4, Roxana	1,057	933	1,520
Waverly town, total	*583*	*208*	-------
In Lee Co	*88*	-------	-------
In Chambers Co	*295*	*208*	-------

[33] JEFFERSON.—For footnote, see preceding page.

[34] LAMAR.—Beaverton town not returned separately in 1920; precinct 21 organized from parts of 17 and 18 in 1928.

[35] LAWRENCE.—Precinct 14 organized from parts of 7, 9, and 10; precinct 15 from parts of 2, 7, and 13; and precinct 16 from parts of 4 and 10, in 1926.

Digitized by Google

TABLE 4.—POPULATION OF COUNTIES BY MINOR CIVIL DIVISIONS: 1930, 1920, AND 1910—Continued

MINOR CIVIL DIVISION	1930	1920	1910
Lee County—Con.			
Prec. 5, Loachapoka	2,105	1,937	1,771
Loachapoka town [36]	*360*	-------	-------
Prec. 6, Auburn	5,177	3,840	3,381
Auburn city	*2,143*	*1,408*	
Prec. 7, Grahams Store	2,019	1,931	2,013
Prec. 8, Salem	1,317	2,057	2,001
Prec. 9, Prince Crossroads	1,014	1,024	1,161
Prec. 10, Phenix	6,599	5,432	4,555
Phenix City, total [36]	*13,862*	*5,432*	*4,555*
In Lee Co	*6,599*	*5,432*	*4,555*
In Russell Co [36]	*7,263*	-------	-------
Prec. 11, Wacoochee	1,032	1,030	1,071
Prec. 12, Meadows Crossroads	850	1,111	925
Prec. 13, Floyds Mill	945	1,035	1,179
Prec. 14, Smiths Station	1,897	1,828	2,198
Limestone County	**36,629**	**31,341**	**26,850**
Prec. 1, Athens	9,342	6,848	4,811
Athens city	*4,258*	*3,323*	*1,715*
Prec. 2, Shoalford	3,133	2,842	2,182
Prec. 3, Sand Springs	3,489	2,740	2,027
Ardmore town [37]	*266*	-------	-------
Prec. 4, Pettusville	831	1,187	1,149
Prec. 5, Gilbertsboro	956	1,949	1,247
Prec. 6, Wickham	1,605	1,626	1,644
Prec. 7, Pleasant Grove	1,487	1,556	1,494
Prec. 8, Big Creek	1,943	1,769	1,405
Prec. 9, Georgia	2,077	1,769	1,758
Prec. 10, Slough	3,093	2,605	2,576
Prec. 11, Mooresville	2,007	1,840	1,545
Mooresville town	*114*	*144*	*137*
Prec. 12, Richland	1,219	730	799
Prec. 13, Greenbrier	1,575	907	1,336
Prec. 14, Quid Nunc	1,841	1,612	1,305
Prec. 15, Elkmont	2,031	1,361	1,602
Elkmont town	*192*	*261*	*188*
Lowndes County	**22,878**	**25,406**	**31,894**
Prec. 1, Benton	757	851	1,026
Prec. 2, Church Hill	1,185	1,076	1,000
Prec. 3, Collirene	1,231	1,141	1,417
Prec. 4, Gordonsville	1,950	2,153	2,237
Prec. 5, Farmersville	284	374	523
Prec. 6, Braggs	374	469	740
Prec. 7, Hickory Hill	268	532	774
Prec. 8, Hopewell	492	671	1,072
Prec. 9, Mount Willing	965	1,132	1,617
Prec. 10, Fort Deposit	2,075	1,747	2,232
Fort Deposit town	*1,092*	*830*	*893*
Prec. 11, Sandy Ridge	1,469	2,103	2,480
Prec. 12, Calhoun	1,265	1,865	2,381
Prec. 13, Prairie Hill	494	712	784
Prec. 14, Hayneville	1,712	1,895	2,306
Prec. 15, Letohatchie	1,131	857	1,663
Prec. 16, Steep Creek	815	1,127	1,502
Prec. 17, Pintlala	1,772	2,192	2,336
Prec. 18, Lowndesboro	1,440	1,672	2,285
Prec. 19, St. Clair	1,058	1,009	1,178
Prec. 20, White Hall	1,326	1,091	1,315
Prec. 21, Wyndham	815	737	1,026
Macon County	**27,103**	**23,561**	**26,049**
Prec. 1, Tuskegee	8,942	6,425	6,801
Tuskegee city	*3,313*	*2,475*	*2,803*
Prec. 2, Little Texas	1,088	1,111	1,081
Macon County—Con.			
Prec. 3, Society Hill	1,882	1,809	2,079
Prec. 4, Warrior Stand	3,143	3,394	3,020
Prec. 5, Cotton Valley	1,853	1,727	3,104
Prec. 6, Honey Cut	1,146	1,570	1,903
Prec. 7, Cross Keys	1,855	1,888	2,300
Prec. 8, Franklin	2,135	1,532	1,584
Prec. 9, Notasulga	3,932	3,148	2,986
Notasulga town	*756*	*619*	*518*
Prec. 10, La Place	1,127	957	1,182
Madison County	**64,623**	**[38]51,268**	**[38]47,041**
Prec. 1, Huntsville [38]	16,345	12,180	11,245
Huntsville city	*11,554*	*8,018*	*7,611*
Prec. 2, New Market	1,564	1,462	1,502
Prec. 3, Maysville	2,217	2,119	1,796
Prec. 4, Colliers	1,350	1,320	1,185
Prec. 5, Vienna	1,619	1,519	1,391
New Hope town	*446*	*315*	*301*
Prec. 6, Whitesburg [38]	3,622	1,892	2,071
Prec. 7, Lincoln [38]	3,030	-------	-------
Prec. 8, Madison [38]	3,971	1,706	2,049
Madison town	*431*	*435*	*428*
Prec. 9, Cluttsville	2,058	2,102	1,929
Prec. 10, Madison Crossroads	3,369	2,898	2,104
Prec. 11, Meridianville	3,291	3,187	2,889
Prec. 12, Hazel Green	2,201	2,060	1,670
Prec. 13, Poplar Ridge	1,073	1,042	1,029
Prec. 14, Wells	160	174	226
Prec. 15, Gurley	1,249	1,345	1,405
Gurley town	*581*	*727*	*750*
Prec. 16, Deposit	1,477	1,475	1,187
Prec. 17, Plevna	791	766	650
Prec. 18, Clouds Cove	264	255	239
Prec. 19, Owens Crossroads	1,198	1,252	1,108
Prec. 20, Dallas [38]	2,708	2,850	2,201
Prec. 21, Monrovia	2,156	1,891	1,750
Prec. 22, Hurricane	960	1,029	1,078
Prec. 23, Sulphur Springs	1,571	1,337	1,078
Prec. 24, West Huntsville	3,404	1,806	3,543
Prec. 25, Merrimack	2,975	2,276	-------
Marengo County	**36,426**	**36,065**	**39,923**
Prec. 1, Macon	1,346	1,519	2,215
Prec. 2, Demopolis	6,441	6,040	5,443
Demopolis city	*4,037*	*2,779*	*2,417*
Prec. 3, Jefferson	2,837	2,378	2,353
Prec. 4, Spring Hill	557	1,030	1,327
Prec. 5, Dayton	1,768	1,847	2,407
Dayton town	*202*	*245*	*382*
Prec. 6, Faunsdale	3,074	2,703	3,812
Faunsdale town	*264*	*268*	*352*
Prec. 7, McKinley	1,309	1,524	1,757
Prec. 8, Linden	3,441	2,629	3,127
Linden town	*982*	*700*	*600*
Prec. 9, Hills	1,078	1,035	1,240
Prec. 10, Nanafalia	1,516	1,397	1,718
Prec. 11, Dixons Mills	1,195	1,415	1,551
Prec. 12, Shiloh	1,876	2,038	2,301
Prec. 13, Magnolia	1,645	1,944	1,860
Prec. 14, Horse Creek	832	900	1,022
Prec. 15, Pineville	1,042	1,375	1,249
Prec. 16, Sweetwater	1,769	1,662	1,620
Prec. 17, Hoboken	460	666	993
Prec. 18, Jacksons Store	871	607	738
Prec. 19, Thomaston	2,468	2,475	2,115
Thomaston town	*377*	*372*	*309*
Prec. 20, Myrtlewood	901	881	1,075

[36] LEE.—Loachapoka town incorporated in 1926. Girard city, Russell County (population 4,942 in 1920; 4,214 in 1910), consolidated with Phenix City, Lee County, in 1923.

[37] LIMESTONE.—Ardmore town incorporated in 1922.

[38] MADISON.—County totals for 1920 and 1910 include population (1,325 in 1920; 1,721 in 1910) of old precinct 7, annexed to 6 and 8 since 1920; precinct 7 (new) organized from parts of 1 and 20 since 1920.

Digitized by Google

TABLE 4.—POPULATION OF COUNTIES BY MINOR CIVIL DIVISIONS: 1930, 1920, AND 1910—Continued

MINOR CIVIL DIVISION	1930	1920	1910
Marion County	**25,967**	**22,008**	**17,495**
Prec. 1, Hamilton	3,258	2,702	2,187
Hamilton town	*695*	*487*	*422*
Prec. 2, Rye	694	647	621
Prec. 3, Camp	457	385	408
Prec. 4, Bexar	1,136	991	793
Prec. 5, Shottsville	1,159	918	890
Prec. 6, Relds [29]	1,200	1,257	890
Prec. 7, Hackleburg [29]	2,213	2,032	1,426
Hackleburg town	*628*	*376*	*286*
Prec. 8, Bear Creek	2,018	1,866	1,471
Bear Creek town	*208*	*222*	*214*
Prec. 9, Kimbrough	1,299	1,124	1,095
Prec. 10, Howells	1,050	991	818
Prec. 11, Pearces Mills	554	610	570
Prec. 12, Clarks	909	1,051	679
Prec. 13, Baccus	864	870	794
Prec. 14, Winfield	2,751	1,852	1,511
Winfield town	*1,254*	*763*	*419*
Prec. 15, Guin	2,215	1,973	1,319
Guin town	*1,099*	*596*	*366*
Prec. 16, Pikeville	435	534	464
Prec. 17, Barnesville	566	433	408
Prec. 18, Brilliant	2,537	1,772	1,151
Boston town [29]	*522*	-------	-------
Prec. 19, Wiginton [29]	652	-------	-------
Marshall County	**39,802**	**32,669**	**28,553**
Prec. 1, Guntersville	3,634	2,101	1,484
Guntersville city	*2,826*	*1,909*	*1,145*
Prec. 2, Crossroads	447	391	356
Prec. 3, Big Springs	260	253	230
Prec. 4, Albertville [30]	5,309	4,322	3,820
Albertville city	*2,716*	*1,666*	*1,544*
Prec. 5, Jay Bird	1,102	1,038	914
Prec. 6, Wakefield	589	548	491
Prec. 7, Claysville	865	767	620
Prec. 8, Boshartts	777	775	634
Prec. 9, Kennamers	463	417	430
Prec. 10, Honeycomb	376	410	321
Prec. 11, Paint Rock	720	750	731
Prec. 12, Oleander	1,176	1,097	2,005
Prec. 13, Rock Spring [30]	1,555	1,774	1,478
Prec. 14, Warrenton [30]	855	1,324	1,605
Prec. 15, Red Hill	502	507	572
Prec. 16, Friendship	2,630	2,169	2,145
Prec. 17, Kirbys	890	805	831
Prec. 18, Thompsons	2,191	1,828	1,541
Prec. 19, Bucksnort	1,059	722	682
Prec. 20, Red Apple	3,707	3,087	2,654
Boaz town	*1,691*	*1,369*	*1,010*
Prec. 21, Cranford	863	671	2,141
Prec. 22, Reed Brake	1,380	1,380	1,209
Prec. 23, Wrights	1,137	795	647
Prec. 24, Hooper	1,366	1,107	1,012
Prec. 25, Grassy	1,018	938	-------
Prec. 26, Arab	1,891	1,474	-------
Arab town	*425*	*264*	-------
Prec. 27, Union Grove	1,128	1,219	-------
Prec. 28, Mount High [30]	1,323	-------	-------
Prec. 29, Georgia Mountain [30]	589	-------	-------
Mobile County	**118,363**	**100,117**	**80,864**
Prec. 1, Citronelle	2,336	2,174	2,151
Citronelle town	*1,082*	*952*	*935*
Prec. 2, Mount Vernon and Calvert	3,520	2,615	2,498
Prec. 3, Gulfcrest	505	619	674
Prec. 4, Andrew Malones	334	355	489
Prec. 5, Creola	552	674	881
Prec. 6, Oak Grove	536	716	527
Prec. 7, Wilmer	674	539	732
Prec. 8, Carvers	1,124	739	676
Prec. 9, Whistler and Plateau [31]	8,436	9,555	4,298
Prichard city, total [31]	*4,580*	-------	-------
In Prec. 9	*1,267*	-------	-------
In Prec. 10	*3,313*	-------	-------
Prec. 10, Toulminville and Prichard	7,793	5,854	3,114
Prichard city (see Precinct 9).			
Prec. 11, Crichton [31]	4,858	4,120	3,557
Prec. 12, Spring Hill	2,284	1,273	938
Prec. 13, Wheelerville [31]	553	495	608
Prec. 14, Lloyd Abbots [31]	495	255	104
Prec. 15, Grand Bay and Union Church	1,666	1,107	691
Prec. 16, St. Elmo and Irvington [31]	1,306	792	665
Prec. 17, Theodore	1,797	967	1,279
Prec. 18, Bayou La Batre	1,635	960	719
Prec. 19, Herron Bay [31]	243	169	307
Prec. 20, Steeleys	602	447	200
Prec. 21, Red Store and Harvards	1,443	850	1,273
Prec. 22, Beards Mill	534	445	411
Prec. 23, Alonzo Thomas Store [31]	931	693	587
Prec. 24, Henry Pierces	551	465	436
Prec. 25, Coden	514	290	255
Prec. 26, Crawfords	1,092	828	694
Prec. 29, Chunchula	561	573	242
Prec. 30, Dauphin Island [31]	286	291	327
Prec. 31, Government Street Loop [31]	1,210	480	-------
Prec. 32, Chickasaw [31]	1,450	-------	-------
Prec. 33, Dawes [31]	340	-------	-------
Mobile city [31]	68,202	60,777	51,521
Monroe County	**30,070**	**28,884**	**27,155**
Prec. 1, Mount Pleasant	1,996	1,659	1,783
Prec. 2, Perdue Hill	2,245	2,075	2,782
Prec. 3, Monroeville	4,292	3,119	2,779
Monroeville town	*1,355*	*1,017*	*616*
Prec. 4, Burnt Corn	1,165	1,173	1,250
Prec. 5, Tunnel Springs	1,924	2,129	1,870
Prec. 6, Ridge	994	1,053	1,100
Prec. 7, Franklin	2,019	2,608	2,450
Prec. 8, Bells Landing	1,854	1,664	1,748
Prec. 9, Buena Vista	1,941	2,685	1,724
Vredenburgh town	*815*	*874*	-------
Prec. 10, Pineville	1,635	2,550	2,382
Beatrice town	*542*	*293*	*345*
Nadawah town	*93*	*575*	-------

[29] MARION.—Precinct 19 organized from parts of 6 and 7 in 1922; Boston town incorporated in 1927.
[30] MARSHALL.—Precinct 28 organized from parts of 4 and 13, and precinct 29 from part of 14, in 1922.
[31] MOBILE.—Precinct 32 organized from part of 9 in 1920; precinct 33 from parts of 13, 14, and 16 in 1928; part of precinct 11 annexed to Mobile city in 1923 and parts of precincts 11 and 31 annexed in 1930. Prichard city incorporated in 1925.

Digitized by Google

TABLE 4.—POPULATION OF COUNTIES BY MINOR CIVIL DIVISIONS: 1930, 1920, AND 1910—Continued

MINOR CIVIL DIVISION	1930	1920	1910
Monroe County—Con.			
Prec. 11, Simpkinsville	771	804	911
Prec. 12, Midway	1,205	1,062	1,238
Prec. 13, Jeddo	3,212	2,512	2,058
Prec. 14, Jones Mill	4,818	3,791	3,080
Frisco City town [32]	*1,021*	*576*	*442*
Montgomery County [33]	98,671	[32]80,853	82,178
Montgomery city, total [33]	66,079	43,464	38,136
Prec. 1 [33]	*6,507*	*5,696*	*4,577*
Prec. 2 [33]	*16,464*	*9,406*	*8,835*
Prec. 3 [33]	*5,532*	*4,147*	*3,237*
Prec. 4	*6,910*	*7,035*	*6,635*
Prec. 5 [33]	*10,226*	*5,044*	*4,666*
Prec. 6 [33]	*5,180*	*4,076*	*4,117*
Prec. 7 [33]	*12,313*	*8,122*	*5,969*
Prec. 23, Cloverdale [33]	*2,568*		
Prec. 8, Dooley	1,390	1,359	2,082
Prec. 9, McGehee	1,424	1,906	2,771
Prec. 10, Killough	1,734	2,349	2,194
Prec. 11, Robertson Cross-roads	2,007	2,318	3,400
Prec. 12, Porters	1,868	2,299	3,367
Prec. 13, Pine Level	1,375	1,379	1,406
Prec. 14, Dublin	1,237	1,584	1,685
Prec. 15, Tuckers	2,286	2,581	2,681
Prec. 16, Union Acad-emy	1,284	2,000	1,987
Prec. 17, Pike Road	1,763	[33] 2,165	3,634
Prec. 18, Old Elam [33]	5,087	2,488	3,946
Prec. 19, Kendall [33]	3,234	[33] 7,177	5,995
Prec. 20, Walkers [33]	2,989	3,802	3,913
Prec. 21, Mount Meigs	3,274	2,416	3,399
Prec. 22, Snowdoun	730	969	1,582
Morgan County	46,176	[34]40,196	[34]33,781
Prec. 1, Decatur [34]	18,965	5,090	4,845
Austinville town [34]	*818*	*838*	*671*
Decatur city [34]	*15,593*	*4,752*	*4,228*
Prec. 2, Lanes	813	932	718
Prec. 3, Danville	1,302	1,192	1,086
Prec. 4, Massey (Gibson)	1,298	1,353	1,301
Prec. 5, Falkville	1,814	1,669	1,530
Falkville town	*543*	*392*	*335*
Prec. 6, Lawrence Cove	363	523	699
Prec. 7, Center Grove (Apple Grove)	347	456	389
Prec. 8, Valhermosa Springs	1,153	858	1,113
Prec. 9, Somerville	3,212	3,104	2,574
Prec. 10, Hartselle	4,801	4,179	3,373
Hartselle city	*2,804*	*2,009*	*1,374*
Prec. 11, Trinity	1,233	1,135	1,130
Trinity town	*208*	*243*	*193*
Prec. 12, Priceville	1,663	1,374	1,037
Prec. 13, Flint	1,034	816	692
Flint town	*134*	*177*	*197*
Prec. 14, Florette (Nunns Mill)	534	416	395
Prec. 15, Wolff	961	837	667
Prec. 16, Neel (Shady Grove)	1,086	812	569
Prec. 17, Eva	1,602	1,152	658

MINOR CIVIL DIVISION	1930	1920	1910
Morgan County—Con.			
Prec. 18, Ryans Cross-roads	711	643	606
Prec. 20, Laceys Spring	1,139	826	881
Prec. 21, Lacon	1,208	1,102	950
Prec. 22, Oak Ridge	567	477	367
Prec. 24, Gum Pond	450	368	-------
Perry County	26,385	25,373	31,222
Prec. 1, Marion	5,401	5,199	5,222
Marion city	*2,141*	*2,035*	*1,834*
Prec. 2, Hamburg	1,438	1,225	1,490
Prec. 3, Uniontown	4,040	3,659	4,485
Uniontown town	*1,424*	*1,359*	*1,836*
Prec. 4, Scotts	2,099	1,397	2,883
Prec. 5, Cleveland	655	813	806
Prec. 6, Brush Creek	726	968	1,045
Prec. 7, Oldtown	1,889	1,727	1,868
Prec. 8, Severe	1,093	1,349	1,308
Prec. 9, Pinetucky	736	811	932
Prec. 10, Heards	368	377	614
Prec. 11, Perryville	807	912	1,127
Prec. 12, Oak Grove	1,253	1,069	1,262
Prec. 13, Radfordville	1,295	1,240	1,318
Prec. 14, Cunningham	1,218	1,321	1,818
Prec. 15, Walthalls	1,789	1,532	2,238
Prec. 16, Popes	1,643	1,823	2,316
Pickens County	24,902	25,353	25,055
Prec. 1, Shelton	675	796	722
Prec. 2, Palmetto	653	692	540
Prec. 3, Vail	469	586	569
Prec. 4, Providence	401	541	442
Prec. 5, Henry	1,287	1,181	1,524
Prec. 6, Ethelville	1,126	1,043	1,830
Prec. 7, Beard	700	973	810
Prec. 8, Reform	2,040	2,074	1,320
Reform town	*895*	*1,029*	*559*
Prec. 9, Corrs	1,238	1,109	1,025
Prec. 10, Gordo	2,122	1,761	1,996
Gordo town	*811*	*642*	*707*
Prec. 11, Bostic	746	717	742
Prec. 12, Spring Hill	518	529	516
Prec. 13, Pickensville	1,045	594	1,721
Prec. 14, Carrollton	2,257	2,618	2,249
Carrollton town	*569*	*664*	*444*
Prec. 15, Speeds Mills	403	629	568
Prec. 16, Raleigh	763	666	664
Prec. 17, Kings Store	405	491	202
Prec. 18, Olney	551	695	742
Prec. 19, Aliceville	3,154	2,682	2,511
Aliceville town	*1,066*	*945*	*640*
Prec. 20, Memphis	400	447	556
Prec. 21, Cochrane	595	859	1,161
Prec. 22, Vienna	696	398	773
Prec. 23, Bethany	981	1,399	1,084
Prec. 24, Pine Grove	565	687	582
Prec. 25, Whitten	562	675	707
Pike County	32,240	31,631	30,815
Prec. 1, Troy	9,428	8,163	7,590
Troy city	*6,814*	*5,696*	*4,961*
Prec. 2, Orion	1,404	1,683	1,960
Prec. 3, China Grove	573	952	1,026

[32] MONROE.—Name of Frisco City town changed from Jones Mill in 1928.

[33] MONTGOMERY.—County total for 1920 includes population (537) of precinct 23, coextensive with Cloverdale town, annexed to Montgomery city in 1927. Part of Elmore County annexed to precinct 18 in 1923; parts of precinct 19 annexed to 1, 2, and 3, parts of precinct 20 annexed to 3, 5, and 7, and part of precinct 18 annexed to 6, in 1927. Population of precincts 17 and 19 for 1920 corrected by transfer of population (139) of an institution from the former to the latter.

[34] MORGAN.—County totals for 1920 and 1910 include population (10,882 in 1920; 8,211 in 1910) of precincts 19 and 23, including Austinville town, annexed to 1 in 1927. Albany city (population 7,652 in 1920; 6,118 in 1910) and Fairview town (population 368 in 1920; 237 in 1910) consolidated with Decatur city in 1927.

Digitized by Google

TABLE 4.—POPULATION OF COUNTIES BY MINOR CIVIL DIVISIONS: 1930, 1920, AND 1910—Continued

MINOR CIVIL DIVISION	1930	1920	1910
Pike County—Con.			
Prec. 4, Cross Roads [33]	1,293	1,466	1,660
Prec. 5, Monticello	893	984	899
Prec. 6, Tanyard	1,607	1,482	1,476
Banks town	*296*	*299*	*307*
Prec. 7, Dixons	4,709	3,851	3,553
Brundidge town	*1,474*	*941*	*815*
Prec. 8, Grimes	1,526	1,286	1,435
Prec. 9, Darbys	2,180	2,139	2,251
Prec. 10, Goshen Hill [33]	1,863	2,222	2,000
Goshen town	*367*	*337*	*347*
Prec. 11, Mitchells	795	1,253	1,150
Prec. 12, Josie	1,487	1,393	1,663
Prec. 13, Linwood [33]	446	1,012	1,037
Prec. 14, Spring Hill	1,772	1,688	1,772
Prec. 15, Indian Branch [33]	1,052	1,280	1,363
Prec. 16, Little Oak	521	577	------
Prec. 17, Kings [33]	487	------	------
Prec. 18, Saco [33]	204	------	------
Randolph County	26,861	27,064	24,659
Prec. 1, Saxons	727	763	761
Prec. 2, Morrisons	1,409	1,126	946
Prec. 3, Rockdale	1,257	1,319	1,276
Prec. 4, Lamar [34]	2,673	2,874	2,778
Prec. 5, High Shoals	2,602	2,690	2,453
Prec. 6, Wedowee	3,245	3,260	3,060
Wedowee town	*396*	*510*	*435*
Prec. 7, Fox Creek	590	841	835
Prec. 8, Almond	1,467	1,633	1,841
Wadley town	*527*	*608*	*486*
Prec. 9, Louina	1,157	1,538	1,589
Prec. 10, Roanoke	7,188	6,730	4,873
Roanoke city	*4,373*	*3,841*	*2,634*
Prec. 11, Rock Mills	1,720	1,436	1,483
Prec. 12, Bacon Level	806	891	917
Prec. 13, Halpins	760	1,009	903
Prec. 14, Pine Hill [34]	1,254	954	944
Russell County	27,377	27,443	25,937
Prec. 1, Girard	9,668	7,943	7,355
Phenix City, total [37]	*13,862*	*5,432*	*4,555*
In Russell Co [37]	*7,263*	------	------
In Lee Co	*6,599*	*5,432*	*4,555*
Prec. 2, Crawford	1,490	1,463	1,390
Prec. 3, Marvyn	1,688	1,730	2,019
Prec. 4, Uchee	1,263	1,432	1,248
Prec. 5, Hurtsboro	3,043	3,876	3,212
Hurtsboro town	*884*	*868*	*764*
Prec. 6, Hatchechubbee	1,817	1,758	1,678
Prec. 7, Seale	2,931	3,797	2,938
Seale town	*335*	*316*	*312*
Prec. 8, Oswichee	2,014	2,040	2,321
Prec. 9, Jernigan	1,329	1,276	1,340
Prec. 10, Glennville	1,473	1,528	1,836
St. Clair County	34,510	23,383	20,715
Prec. 1, Ashville	2,379	2,289	2,067
Ashville town	*869*	*549*	*278*
Prec. 2, Friendship	599	798	764
Prec. 3, Branchville [35]	1,176	2,806	2,652
Odenville town	*318*	*375*	------

MINOR CIVIL DIVISION	1930	1920	1910
St. Clair County—Con.			
Prec. 4, Springville	1,801	2,027	1,910
Springville town	*437*	*450*	*350*
Prec. 5, Slate	531	548	437
Prec. 6, Steele	749	710	707
Prec. 7, Ferguson	222	245	239
Prec. 8, Greensport	664	700	638
Prec. 9, Ragland	2,350	1,814	1,416
Ragland town	*981*	*615*	*483*
Prec. 10, Coal City	698	} 1,260	1,404
Prec. 24, Wattsville	405		
Prec. 11, Seddon	293	231	349
Prec. 12, Easonville	991	1,057	960
Prec. 13, Kellys Creek	561	732	800
Prec. 14, Dunlap	378	258	345
Prec. 15, Eden	2,887	2,556	2,074
Eden town	*206*	*198*	*165*
Pell City town	*835*	*825*	*550*
Prec. 16, Cook Springs	469	365	626
Prec. 17, Moody [35]	859	2,097	778
Prec. 18, Caldwell	545	624	630
Prec. 19, Cropwell	787	752	705
Prec. 20, Riverside	462	606	729
Riverside town	*131*	*240*	*277*
Prec. 21, Fairview	392	342	350
Prec. 22, Chandler Mountain	418	323	145
Prec. 25, Stewarts	88	203	------
Prec. 25, Margaret [36]	1,871	------	------
Prec. 26, Acmar [36]	1,065	------	------
Shelby County	27,576	27,097	26,949
Prec. 1, Columbiana	3,080	3,540	3,593
Columbiana town	*1,180*	*1,078*	*1,079*
Prec. 2, Spring Creek	600	698	706
Prec. 3, Calera	1,873	1,621	1,679
Calera town	*975*	*852*	*764*
Prec. 4, Montevallo [39]	4,143	3,260	3,292
Montevallo town	*1,215*	*859*	*925*
Wilton town	*562*	*522*	------
Prec. 5, Bamford	200	398	334
Prec. 6, Helena	1,184	2,362	1,405
Helena town	*549*	*808*	------
Prec. 7, Saginaw and Siluria [39]	2,347	2,307	2,116
Prec. 8, Chelsea	833	1,212	1,493
Prec. 9, Wilsonville	1,972	2,043	2,144
Wilsonville town	*770*	*815*	*633*
Prec. 10, Harpersville	2,354	1,903	1,996
Vincent town, total	*1,192*	*1,034*	*995*
In Prec. 10	*597*	*175*	------
In Prec. 16	*595*	*859*	*995*
Prec. 11, Westover	368	626	636
Prec. 12, Highland	746	1,070	1,282
Prec. 13, Bold Springs	168	282	283
Prec. 14, Vandiver	497	442	467
Prec. 15, Sterrett	595	512	887
Prec. 16, Vincent	1,268	1,389	1,435
Vincent town (see Prec. 10).			
Prec. 17, Pelham	1,118	823	1,100
Prec. 18, Dunnavant	444	530	469
Prec. 19, Maylene [39]	1,908	2,073	1,632
Prec. 20, Boothton [39]	1,688	------	------
Prec. 21, Ebenezer [39]	211	------	------

[33] PIKE.—Precinct 17 organized from parts of 10 and 15 in 1922; precinct 18 from parts of 4 and 13 in 1925.
[34] RANDOLPH.—Part of Precinct 4 annexed to 14 in 1927.
[37] RUSSELL.—Girard city, Russell County (population, 4,942 in 1920; 4,214 in 1910) consolidated with Phenix City, Lee County, as Phenix City, in 1923.
[35] ST. CLAIR.—Precincts 25 and 26 organized from parts of 3 and 17 in 1924.
[39] SHELBY.—Precinct 20 organized from parts of 4 and 19, and precinct 21 from parts of 4 and 7, since 1930.

Digitized by Google

TABLE 4.—POPULATION OF COUNTIES BY MINOR CIVIL DIVISIONS: 1930, 1920, AND 1910—Continued

MINOR CIVIL DIVISION	1930	1920	1910
Sumter County	**26,929**	**25,569**	**28,699**
Prec. 1, Black Bluff	561	706	1,000
Prec. 2, Gaston	868	573	624
Prec. 3, Thornville	824	614	840
Prec. 4, Earbee	1,160	1,016	1,381
Prec. 5, Intercourse	684	1,061	739
Prec. 6, York	2,983	2,855	2,297
York town	*1,796*	*1,651*	*710*
Prec. 7, Livingston	2,790	2,380	2,700
Livingston town	*1,072*	*968*	*877*
Prec. 8, Brewersville	1,680	1,897	1,844
Prec. 9, Belmont	1,993	1,757	1,770
Prec. 10, Bluff Port	467	427	641
Prec. 11, Jones Bluff	1,662	1,777	2,308
Epes town	*362*	*722*	*574*
Prec. 12, Sumterville	1,901	1,612	2,116
Prec. 13, Payneville	1,107	1,075	859
Prec. 14, Gainesville	1,366	1,516	2,014
Gainesville town	*329*	*365*	*542*
Prec. 15, Lacy	1,089	1,093	1,622
Prec. 16, Preston	1,116	899	1,336
Geiger town	*121*	*116*	-------
Prec. 17, Hares	856	830	887
Prec. 18, Cuba	1,758	1,673	1,735
Cuba town	*542*	*719*	*650*
Prec. 19, Warsaw	1,789	1,503	1,624
Prec. 20, Cotohaga	275	305	462
Talladega County	**45,241**	**41,006**	**37,921**
Prec. 1, Lincoln	2,724	2,867	2,757
Lincoln town	*429*	*498*	-------
Prec. 2, Estaboga	1,609	1,629	1,534
Prec. 3, Silver Run	1,136	1,246	1,217
Prec. 4, Ironaton	956	1,581	2,127
Prec. 5, Talladega	11,182	8,504	7,580
Talladega city	*7,596*	*6,546*	*5,854*
Prec. 6, Alpine	1,461	1,555	1,454
Prec. 7, Renfroe	1,062	1,241	1,178
Renfroe town	*47*	*98*	*85*
Prec. 8, Laniers	1,618	1,711	1,669
Prec. 9, Risers	1,519	1,524	1,556
Prec. 10, Fayetteville	1,972	2,150	2,439
Talladega Springs town	*118*	*257*	-------
Prec. 11, Sylacauga	10,609	8,118	5,312
Gantts Quarry town	*542*	*413*	-------
Mignon city	*2,307*	*2,028*	-------
Sylacauga city	*4,115*	*2,141*	*1,456*
Prec. 12, Childersburg	2,798	2,157	2,531
Childersburg town	*459*	*418*	*449*
Prec. 13, Sycamore	1,478	1,206	1,135
Sycamore Mills town [40]	*651*	-------	-------
Prec. 14, Chandlers Springs	659	922	851
Prec. 15, Camps Mill	120	194	200
Prec. 16, Autreys	888	1,019	1,208
Prec. 17, Averys Store	1,420	1,275	1,394
Prec. 18, Munford	2,030	2,106	1,779
Jenifer town	*138*	*382*	*104*
Tallapoosa County	**31,168**	**29,744**	**31,034**
Prec. 1, Gold Branch	946	1,591	1,909
Prec. 2, Alexander	8,077	5,498	4,550
Alexander City	*4,519*	*2,298*	*1,710*
Bevelle town [41]	*1,276*	-------	-------
Prec. 3, Hackneyville	1,066	1,237	1,756
Prec. 4, Poplar Springs	649	879	1,195
Prec. 5, New Site	1,284	1,364	1,458
Prec. 6, Eagle Creek	1,094	1,052	1,259
Prec. 7, Dadeville	2,692	2,428	2,644
Dadeville town	*1,549*	*1,146*	*1,198*
Prec. 8, Oakfuska	97	325	440
Tallapoosa County—Con.			
Prec. 9, Red Ridge	363	814	994
Prec. 10, Eufala	631	889	722
Prec. 11, Walnut Hill	578	659	689
Prec. 12, Reeltown	5,846	4,212	3,467
Carrville town	*353*	*256*	-------
Prec. 13, Church Hill	496	745	777
Prec. 14, Rome	1,734	1,745	2,158
Prec. 15, Camp Hill	2,177	2,093	2,191
Camp Hill town	*1,131*	*952*	*896*
Prec. 16, Dudleyville	1,133	1,471	1,652
Prec. 17, Daviston	1,715	1,769	1,884
Daviston town	*144*	*89*	*127*
Prec. 18, Jacksons Gap	610	973	1,199
Tuscaloosa County	**64,153**	**53,680**	**47,559**
Prec. 1, Dunns	739	790	725
Prec. 2, New Lexington	857	754	779
Prec. 3, Moores Bridge	724	719	743
Prec. 4, Marcusville	1,507	1,296	1,413
Prec. 5, Ackers	1,659	1,770	1,763
Prec. 6, Hassell	531	832	516
Prec. 7, Cowden (Dodsons)	1,177	984	1,018
Prec. 8, Elrods	1,146	538	534
Prec. 9, Hughes	721	985	759
Prec. 10, Northport	5,577	3,903	3,412
Northport city	*2,173*	*1,606*	*500*
Prec. 11, Brookwood	1,499	3,353	3,427
Prec. 12, Parsons	1,473	1,791	3,090
Prec. 13, Vance	1,768	1,272	1,207
Prec. 14, Coaling and Jones (Smith)	667	788	686
Prec. 15, Cottondale [42]	6,839	4,482	2,939
Prec. 16, Courthouse	24,400	15,605	12,486
Tuscaloosa city	*20,659*	*11,996*	*8,407*
Prec. 17, Hickmans	823	1,063	1,181
Prec. 18, Friersons	1,345	1,417	1,515
Prec. 19, Blockers	1,064	1,367	1,256
Prec. 20, Crossland	593	667	643
Prec. 21, Romulus	1,085	1,072	893
Prec. 22, Fosters	1,125	1,340	1,341
Prec. 23, Mitchells [42]	253	498	546
Prec. 24, Reese	1,355	865	779
Prec. 25, Mulenax	516	471	452
Prec. 26, Coker	631	757	1,458
Prec. 27, Taylorville	1,445	1,540	1,492
Prec. 28, Melbuff (Dobbs)	440	400	506
Prec. 29, Buhl	1,285	859	-------
Prec. 30, Carroll	909	1,502	-------
Walker County	**69,445**	**50,593**	**37,018**
Prec. 1, Jasper [43]	7,495	5,536	4,098
Jasper city	*5,918*	*3,246*	*2,509*
Prec. 2, South Lowell	1,643	1,630	933
Prec. 3, Zion [43]	1,369	1,612	1,082
Prec. 4, Cagles [43]	1,181	1,530	1,637
Nauvoo town	*618*	*489*	*392*
Prec. 5, Carbon Hill	3,446	3,641	2,991
Carbon Hill city	*2,519*	*2,666*	*1,687*
Prec. 6, Townley	2,468	2,980	469
Prec. 7, Beach Grove	179	274	307
Prec. 8, Pleasant Grove	678	533	590
Prec. 9, Oakman	1,945	2,288	2,192
Oakman town	*927*	*1,083*	*1,065*
Prec. 10, High Hill	387	471	548
Prec. 11, Good Springs (America)	2,216	2,122	1,535
Prec. 12, Cordova	5,555	4,649	2,722
Cordova town	*1,890*	*1,629*	*1,747*

[40] TALLADEGA.—Sycamore Mills town incorporated in 1924.
[41] TALLAPOOSA.—Bevelle town incorporated in 1923.
[42] TUSCALOOSA.—Part of precinct 15 annexed to 23 in 1921.
[43] WALKER.—Precinct 36 organized from part of 1 in 1922; precinct 33 from part of 3, precinct 34 from part of 4, and precinct 35 from part of 25, in 1920. Parrish town incorporated in 1921.

Digitized by Google

TABLE 4.—POPULATION OF COUNTIES BY MINOR CIVIL DIVISIONS: 1930, 1920, AND 1910—Continued

MINOR CIVIL DIVISION	1930	1920	1910
Walker County—Con.			
Prec. 13, Dora	5,395	5,015	4,417
Dora town	*1,143*	*1,117*	*916*
Prec. 14, Bartonville	1,128	767	609
Prec. 15, Bryan (Sipsey)	1,672	1,494	330
Prec. 16, Dorris (Empire)	3,282	2,883	2,035
Prec. 17, Turpentine (Marylee)	863	774	725
Prec. 18, Corona	1,001	1,405	3,029
Prec. 19, Alabama	290	242	250
Prec. 20, Pleasant Field	288	272	235
Prec. 21, Ebenezer (Quinton)	2,480	995	1,065
Prec. 22, Parrish	3,445	1,600	436
Parrish town [43]	*987*	.....	.....
Prec. 23, Liberty Hill (Cain)	551	499	456
Prec. 24, Pocahontas	878	619	1,196
Prec. 25, Eldridge [43]	681	996	821
Prec. 26, Kansas	665	627	690
Prec. 27, Pisgah (Graveeton)	429	241	184
Prec. 28, Baldo	512	422	396
Prec. 29, Gamble Mines	974	755	730
Prec. 30, Powell (Powellville)	441	382	296
Prec. 31, Coal Valley	1,437	2,349	.....
Prec. 32, Prospect	1,065	990	.....
Prec. 33, Lamon Chapel [43]	965	.....	.....
Prec. 34, Shackelford [43]	1,018	.....	.....
Prec. 35, Dogtown [43]	581	.....	.....
Prec. 36, Bankhead [43]	860	.....	.....
Washington County	**16,365**	**14,279**	**14,454**
Prec. 1, St. Stephens [44]	1,312	674	856
Prec. 2, Chatom [44]	1,164	857	905
Prec. 3, Frankville	1,124	1,170	1,440
Prec. 4, Koenton	1,450	1,321	1,005
Prec. 5, Healing Springs	1,397	1,456	1,398
Prec. 6, Red Creek	574	446	463
Prec. 7, Yellow Pine	914	739	1,037
Prec. 8, Reeds (Tibble)	591	663	287
Prec. 9, Escatawpa	662	878	1,056
Prec. 10, Deer Park	706	632	828
Prec. 11, Sims Chapel	1,422	494	465
Prec. 12, Fairford	457	512	521
Prec. 13, Malcolm	556	633	550
Prec. 14, McIntosh	1,245	1,078	881
Prec. 15, Sunflower	1,728	1,687	1,220
Prec. 16, Carson	1,063	1,039	1,542
Wilcox County	**24,880**	**31,080**	**33,810**
Prec. 1, Camden	2,504	2,518	2,412
Camden town	*697*	*700*	*648*
Prec. 2, Canton	1,409	1,787	1,857
Prec. 3, Rehoboth	882	1,180	1,232
Prec. 4, Prairie Bluff	857	1,258	1,810
Prec. 5, Clifton	2,495	3,113	2,780
Prec. 6, Bethel	2,734	2,732	2,671
Pine Hill town	*453*	*575*	*470*
Prec. 7, Lower Peach Tree	1,185	1,257	1,839
Prec. 8, Blacks Bluff	1,542	1,817	2,689
Prec. 9, Allenton	905	1,281	1,615
Prec. 10, Bonham	564	742	783
Prec. 11, Pine Apple	803	1,288	1,920
Pine Apple town	*438*	*464*	*627*
Prec. 12, Snow Hill	1,314	2,008	2,399
Furman town	*229*	*190*	*185*
Prec. 13, Mims	371	687	734
Prec. 14, Fox Mills	1,579	1,434	1,483
McWilliams town	*248*	*156*	*184*
Ruthven town [45]	*523*	.....	.....
Prec. 15, Sedan	683	1,052	778
Prec. 16, Boiling Springs	1,085	1,335	1,596
Gastonburg town	*136*	*140*	*145*
Prec. 17, Gees Bend	762	919	976
Prec. 18, Mount Hope	839	1,370	1,355
Prec. 19, Ackerville	500	1,291	1,240
Prec. 20, Awin [45]	499	319	369
Prec. 21, Possum Bend [45]	1,278	1,692	1,272
Winston County	**15,596**	**14,378**	**12,855**
Prec. 1, Double Springs	2,021	1,784	1,571
Prec. 2, Haleyville	4,580	3,725	2,827
Haleyville city	*2,115*	*1,404*	*1,111*
Prec. 3, Lynn	1,623	1,665	1,452
Prec. 4, Motes	1,160	894	914
Prec. 5, Arley	1,126	1,030	893
Prec. 6, Houston	446	565	567
Prec. 7, Addison	1,622	1,528	1,739
Prec. 8, Moreland	210	346	530
Prec. 9, Helican and Ne Smith	769	760	535
Prec. 10, Delmar	950	1,185	904
Natural Bridge town	*100*	*535*	.....
Prec. 11, Ashridge	1,089	896	923

[43] WALKER.—For footnote see preceding page.
[44] WASHINGTON.—Part of precinct 1 annexed to 2 in 1928.
[45] WILCOX.—Precinct 20 returned as precinct 22, and precinct 21 returned as precinct 20, in 1920. Ruthven town incorporated in 1924.

Incorporated places.—Table 5 shows the population of the incorporated places (cities and towns) in Alabama in 1930 and 1920. In this table the places are arranged in alphabetical order, each followed by the name of the county in which the city or town is located. In Table 6 the population of the more important cities is presented by wards. Birmingham is not divided into wards, but its population by precincts will be found in Table 4.

Table 5.—Population of Incorporated Places: 1930 and 1920

[The population of these places in 1910 is given in Table 4]

City or town	County	1930	1920
Abbeville	Henry	2,017	1,297
Akron	Hale	793	675
Alabama City	Etowah	8,544	5,432
Albertville	Marshall	2,716	1,666
Alexander City	Tallapoosa	4,519	2,293
Aliceville	Pickens	1,066	944
Altoona	Etowah	1,098	1,078
Andalusia	Covington	5,154	4,023
Anniston	Calhoun	22,343	17,734
Arab	Marshall	425	264
Ardmore	Limestone	266	.....
Ariton	Dale	611	625
Ashford	Houston	920	754
Ashland	Clay	1,476	1,655
Ashville	St. Clair	369	349
Athens	Limestone	4,398	3,323
Atmore	Escambia	3,035	1,775
Attalla	Etowah	4,585	3,462
Auburn	Lee	2,800	2,143
Austinville	Morgan	818	838
Autaugaville	Autauga	450	362
Banks	Pike	296	299
Bay Minette	Baldwin	1,545	1,092
Bear Creek	Marion	208	222
Beatrice	Monroe	312	293
Beaverton	Lamar	164	(1)
Bellwood	Geneva	299	.....
Berry	Fayette	500	491
Bessemer	Jefferson	20,721	18,674
Bevelle	Tallapoosa	1,276	.....
Billingsley	Autauga	189	214
Birmingham	Jefferson	259,678	178,806
Black	Geneva	335	614
Blountsville	Blount	468	427
Blue Mountain	Calhoun	1,134	605
Blue Springs	Barbour	164	162
Boaz	Marshall	1,691	1,369
Boligee	Greene	178	.....
Bolling	Butler	369	146
Boston	Marion	522	.....
Brantley	Crenshaw	1,053	702
Brent	Bibb	586	386
Brewton	Escambia	2,818	2,682
Bridgeport	Jackson	2,124	2,018
Brighton	Jefferson	1,708	3,665
Brookside	Jefferson	466	666
Brundidge	Pike	1,434	941
Butler	Choctaw	601	.....
Calera	Shelby	975	862
Camden	Wilcox	697	700
Camp Hill	Tallapoosa	1,131	952
Carbon Hill	Walker	2,519	2,066
Cardiff	Jefferson	146	463
Carrollton	Pickens	569	501
Carrville	Tallapoosa	353	236
Castleberry	Conecuh	427	313
Centerville	Bibb	794	798
Chapman	Butler	1,189	1,142
Cherokee	Colbert	659	924
Childersburg	Talladega	459	418
Citronelle	Mobile	1,082	962
Clanton	Chilton	1,847	1,411
Clayton	Barbour	1,717	980
Clio	Barbour	867	838
Coffee Springs	Geneva	278	312
Collinsville	De Kalb	892	793
Columbia	Houston	926	860
Columbiana	Shelby	1,180	1,073
Cordova	Walker	1,830	1,622
Cottonwood	Houston	410	293
Courtland	Lawrence	359	367
Cressville	De Kalb	316	.....
Cuba	Sumter	542	719
Cullman	Cullman	2,786	2,467
Dadeville	Tallapoosa	1,549	1,146
Daphne	Baldwin	582	.....
Daviston	Tallapoosa	144	89
Dayton	Marengo	202	245
Decatur [2]	Morgan	15,593	4,732
Demopolis	Marengo	4,037	2,779
Dora	Walker	1,143	1,117
Dothan	Houston	16,046	10,034
Dozier	Crenshaw	377	237
East Brewton	Escambia	1,002	826
Eclectic	Elmore	678	555
Eden	St. Clair	206	198
Edwardsville	Cleburne	226	334
Elba	Coffee	2,523	1,681
Elkmont	Limestone	192	261
Enterprise	Coffee	3,702	3,013
Epes	Sumter	362	722
Equality	Coosa	196	200
Eufaula	Barbour	5,208	4,939
Eutaw	Greene	1,721	1,359
Evergreen	Conecuh	2,007	1,813
Fairfield	Jefferson	11,059	5,003
Fairhope	Baldwin	1,549	853
Falco	Covington	96	532
Falkville	Morgan	543	362
Faunsdale	Marengo	264	298
Fayette	Fayette	2,109	1,741
Five Points	Chambers	1,010	835
Flint	Morgan	134	177
Flomaton	Escambia	915	724
Florala	Covington	2,580	2,633
Florence	Lauderdale	11,729	10,529
Foley	Baldwin	791	243
Fort Deposit	Lowndes	1,002	830
Fort Payne	De Kalb	3,375	2,025
Frisco City [3]	Monroe	1,021	576
Fruithurst	Cleburne	225	223
Fulton	Clarke	706	709
Furman	Wilcox	239	190
Gadsden	Etowah	24,042	14,737
Gainesville	Sumter	329	355
Gantts Quarry	Talladega	542	413
Gastonburg	Wilcox	136	140
Gaylesville	Cherokee	204	226
Geiger	Sumter	121	116
Geneva	Geneva	1,593	1,581
Georgiana	Butler	1,480	1,550
Glenwood	Crenshaw	429	386
Goodwater	Coosa	996	920
Gordo	Pickens	811	642
Gordon	Houston	299	319
Goshen	Pike	367	337
Graysville	Jefferson	244	(1)

[1] Not returned separately.
[2] Albany and Decatur cities and Fairview town consolidated as Decatur city in 1927.
[3] Name changed from Jones Mill in 1928.

Digitized by Google

TABLE 5.—POPULATION OF INCORPORATED PLACES: 1930 AND 1920—Continued

[The population of these places in 1910 is given in Table 4]

CITY OR TOWN	County	1930	1920
Greensboro	Hale	1,795	1,809
Greenville	Butler	3,985	3,471
Grove Hill	Clarke	491	-------
Guin	Marion	1,099	596
Guntersville	Marshall	2,826	1,909
Gurley	Madison	581	727
Hackleburg	Marion	628	376
Halesburg	Henry	274	(1)
Haleyville	Winston	2,115	1,404
Hamilton	Marion	695	487
Hanceville	Cullman	780	441
Hartford	Geneva	1,419	1,561
Hartselle	Morgan	2,204	2,009
Headland	Henry	1,811	1,252
Heflin	Cleburne	1,231	1,026
Helena	Shelby	549	808
Hillsboro	Lawrence	240	248
Hobson City	Calhoun	404	371
Hodges	Franklin	247	279
Holly Pond	Cullman	224	168
Hollywood	Jackson	274	276
Homewood	Jefferson	6,103	-------
Huntsville	Madison	11,554	8,018
Hurtsboro	Russell	884	868
Irondale	Jefferson	1,517	809
Jackson	Clarke	1,828	1,331
Jacksonville	Calhoun	2,840	2,395
Jasper	Walker	5,313	3,246
Jemison	Chilton	459	419
Jenifer	Talladega	138	382
Johns	Jefferson	344	(1)
Kellyton	Coosa	168	241
Kennedy	Lamar	277	203
Kinston	Coffee	388	-------
Lafayette	Chambers	2,119	1,911
Lanett	Chambers	5,204	4,976
Leeds	Jefferson	2,529	1,600
Leighton	Colbert	670	508
Lincoln	Talladega	429	498
Linden	Marengo	982	700
Lineville	Clay	1,329	1,507
Lipscomb	Jefferson	1,774	1,605
Lisman	Choctaw	521	521
Livingston	Sumter	1,072	968
Loachapoka	Lee	360	-------
Louisville	Barbour	587	504
Luverne	Crenshaw	1,874	1,464
McKenzie	Butler	306	293
McWilliams	Wilcox	248	156
Madison	Madison	431	435
Madrid	Houston	279	(1)
Malvern	Geneva	207	221
Maplesville	Chilton	456	376
Marion	Perry	2,141	2,035
Midland City	Dale	755	665
Midway	Bullock	710	524
Mignon	Talladega	2,407	2,028
Millport	Lamar	714	604
Mobile	Mobile	68,202	60,777
Monroeville	Monroe	1,355	1,017
Montevallo	Shelby	1,245	850
Montgomery	Montgomery	66,079	43,464
Mooresville	Limestone	114	144
Moulton	Lawrence	639	519
Moundville	Hale	757	328
Muscadine	Cleburne	98	114
Muscle Shoals	Colbert	719	-------
Nadawah	Monroe	93	373
Natural Bridge	Winston	100	335
Nauvoo	Walker	648	489
Newbern	Hale	389	438
New Brockton	Coffee	727	467
New Hope	Madison	446	315
Newton	Dale	661	690
Newville	Henry	528	547
Northport	Tuscaloosa	2,173	1,606
Notasulga	Macon	756	619
Oakman	Walker	927	1,063
Odenville	St. Clair	318	375
Oneonta	Blount	1,387	876
Opelika	Lee	6,156	4,960
Opp	Covington	2,918	1,556
Orrville	Dallas	394	341
Oxford	Calhoun	1,206	1,108
Ozark	Dale	3,103	2,518
Paint Rock	Jackson	320	332
Parrish	Walker	987	-------
Pell City	St. Clair	835	825
Perote	Bullock	143	134
Petrey	Crenshaw	168	165
Phenix City [4]	Lee, Russell	13,862	5,432
Phil Campbell	Franklin	472	418
Piedmont	Calhoun	3,668	2,645
Pinckard	Dale	633	969
Pine Apple	Wilcox	438	464
Pine Hill	Wilcox	433	375
Pinkney City	Jefferson	177	(1)
Poley	Covington	85	643
Pollard	Escambia	304	631
Prattville	Autauga	2,331	2,316
Prichard	Mobile	4,580	-------
Ragland	St. Clair	981	613
Red Bay	Franklin	1,297	753
Reform	Pickens	898	1,069
Red Level	Covington	445	385
Renfroe	Talladega	47	98
Repton	Conecuh	420	422
Riderwood	Choctaw	787	591
River Falls	Covington	556	1,107
Riverside	St. Clair	137	240
Roanoke	Randolph	4,373	3,841
Robertsdale	Baldwin	678	-------
Rockford	Coosa	320	274
Rogersville	Lauderdale	445	397
Russellville	Franklin	3,146	2,269
Ruthven	Wilcox	523	-------
Rutledge	Crenshaw	215	155
Samson	Geneva	1,656	1,646
Scottsboro	Jackson	2,304	1,417
Seale	Russell	335	316
Searight	Crenshaw	114	71
Selma	Dallas	18,012	15,589
Sheffield	Colbert	6,221	6,682
Silverhill	Baldwin	314	-------
Slocomb	Geneva	964	581

[1] Not returned separately.

[4] Phenix City, Lee County, and Girard city, Russell County, consolidated as Phenix City in 1923; combined population in 1920, 10,374.

Digitized by Google

Table 5.—Population of Incorporated Places: 1930 and 1920—Continued

[The population of these places in 1910 is given in Table 4]

City or town	County	1930	1920
Smith Hill	Bibb	240	431
Springville	St. Clair	437	450
Stevenson	Jackson	733	640
Stroud	Chambers	396	442
Sulligent	Lamar	1,078	1,071
Summerdale	Baldwin	267	-------
Sycamore Mills	Talladega	631	-------
Sylacauga	Talladega	4,115	3,141
Talladega	Talladega	7,596	6,546
Talladega Springs	Talladega	118	257
Tallassee	Elmore	849	2,034
Tarrant City	Jefferson	7,341	734
Ten Broeck	De Kalb	137	-------
Thomaston	Marengo	377	370
Thomasville	Clarke	1,504	1,002
Thorsby	Chilton	771	513
Town Creek	Lawrence	427	405
Trinity	Morgan	208	243
Troy	Pike	6,814	5,696
Tuscaloosa	Tuscaloosa	20,650	11,996
Tuscumbia	Colbert	4,533	3,855
Tuskegee	Macon	3,314	2,475
Union Springs	Bullock	2,875	4,125
Uniontown	Perry	1,424	1,359
Valley Head	De Kalb	430	-------
Vernon	Lamar	519	440
Vina	Franklin	448	339
Vincent	Shelby	1,192	1,034
Vredenburgh	Monroe	815	874
Wadley	Randolph	527	508
Walnut Grove	Etowah	216	167
Warrior	Jefferson	646	568
Waterloo	Lauderdale	497	415
Waverly	Chambers, Lee	383	208
Webb	Houston	400	415
Wedowee	Randolph	396	510
West Blocton	Bibb	1,070	1,023
Wetumpka	Elmore	2,357	1,520
White Oak Springs	Barbour	100	635
Wilsonville	Shelby	770	815
Wilton	Shelby	562	522
Winfield	Marion	1,254	753
Woodville	Jackson	196	191
York	Sumter	1,796	1,651

Digitized by Google

Table 6.—Population of Cities of 5,000 or Over by Wards: 1930

City and ward	1930
Alabama City	8,544
Ward 1	1,692
Ward 2	2,991
Ward 3	1,742
Ward 4	2,119
Andalusia	5,154
Ward 1	1,063
Ward 2	1,092
Ward 3	1,602
Ward 4	1,397
Anniston	22,345
Ward 1	2,600
Ward 2	7,570
Ward 3	3,937
Ward 4	2,647
Ward 5	2,440
Ward 6	3,151
Bessemer	20,721
Ward 1	2,147
Ward 2	4,331
Ward 3	4,562
Ward 4	5,358
Ward 5	4,323
Birmingham (Not reported by wards.)	259,678
Decatur (Not reported by wards.)	15,593
Dothan	16,046
Ward 1	2,624
Ward 2	4,232
Ward 3	3,582
Ward 4	5,608
Eufaula	5,208
Ward 1	889
Ward 2	1,521
Ward 3	1,545
Ward 4	1,253
Fairfield	11,059
Ward 1	1,239
Ward 2	2,113
Ward 3	1,044
Ward 4	4,382
Ward 5	2,281
Florence	11,729
Ward 1	1,570
Ward 2	1,521
Ward 3	1,669
Ward 4	1,485
Ward 5	2,683
Ward 6	2,801
Gadsden	24,042
Ward 1	3,711
Ward 2	4,478
Ward 3	9,651
Ward 4	3,587
Ward 5	2,615
Homewood	8,103
Ward 1	1,812
Ward 2	2,464
Ward 3	714
Ward 4	545
Ward 5	568
Huntsville	11,554
Ward 1	4,818
Ward 2	2,256
Ward 3	1,958
Ward 4	2,522
Jasper (Not reported by wards.)	5,313
Lanett (Not reported by wards.)	5,204
Mobile	89,202
Ward 1	4,288
Ward 2	1,855
Ward 3	1,867
Ward 4	5,417
Ward 5	3,657
Ward 6	7,689
Ward 7	16,199
Ward 8	11,321
Ward 9	5,893
Ward 10	7,605
Not located in wards	2,801
Montgomery	66,079
Ward 1	6,507
Ward 2	16,164
Ward 3	5,532
Ward 4	6,910
Montgomery—Con.	
Ward 5	10,225
Ward 6	5,180
Ward 7	12,313
Ward 23	2,958
Opelika	6,156
Ward 1	611
Ward 2	1,817
Ward 3	1,782
Ward 4	1,946
Phenix City	13,962
Ward 1	920
Ward 2	1,178
Ward 3	1,121
Ward 4	1,503
Ward 5	1,877
Ward 6	1,159
Ward 7	2,007
Ward 8	1,058
Ward 9	1,558
Ward 10	1,481
Selma	18,012
Ward 1	3,344
Ward 2	4,010
Ward 3	3,449
Ward 4	3,561
Ward 5	3,648
Sheffield (Not reported by wards.)	6,221
Talladega (Not reported by wards.)	7,596
Tarrant City	7,341
Ward 1	2,829
Ward 2	2,079
Ward 3	2,433
Troy	6,814
Ward 1	2,329
Ward 2	1,412
Ward 3	954
Ward 4	1,143
Ward 5	976
Tuscaloosa (Not reported by wards.)	29,659

Digitized by Google

ARIZONA

CONTENTS

	Page
Map	90
Table 1.—Population of Arizona: 1870 to 1930	91
Table 2.—Population of principal cities from earliest census to 1930	92
Table 3.—Area and population of counties: 1890 to 1930	92
Table 4.—Population of counties by minor civil divisions: 1930 and 1920	93
Table 5.—Population of incorporated places: 1930 and 1920	98
Table 6.—Population of cities and towns of 5,000 or over by wards: 1930	98

Digitized by Google

ARIZONA

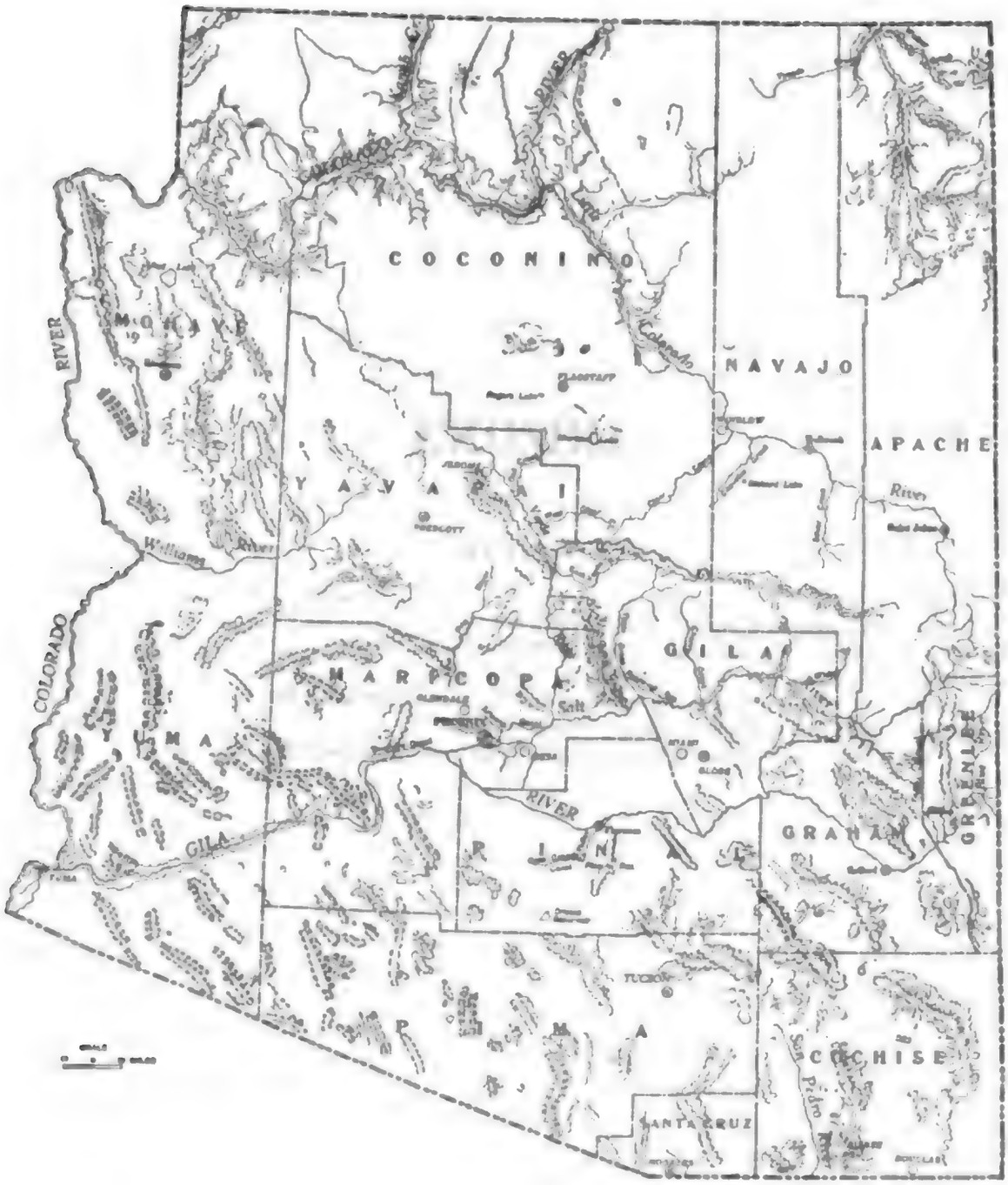

Digitized by Google

POPULATION—ARIZONA

NUMBER AND DISTRIBUTION OF INHABITANTS

Population of the State.—Arizona was organized as a Territory in 1863 and was admitted to the Union as the forty-eighth State in February, 1912. Its population on April 1, 1930, according to the Fifteenth Census, was 435,573, which represents an increase of 101,411, or 30.3 per cent, as compared with its population on January 1, 1920. The total land area of the State, as shown in Table 3, is 113,810 square miles. The average number of inhabitants per square mile in 1930 was 3.8, as compared with 2.9 in 1920.

Table 1 shows the population of Arizona from 1870, the year in which its area was first separately enumerated, to 1930, together with the increase during each decade.

TABLE 1.—POPULATION OF ARIZONA: 1870 TO 1930

CENSUS YEAR	Population	INCREASE OVER PRECEDING CENSUS	
		Number	Per cent
1930	435,573	101,411	30.3
1920	334,162	126,808	63.5
1910	204,354	81,423	66.2
1900	122,931	34,688	39.3
1890	88,243	47,803	118.2
1880	40,440	30,782	318.7
1870	9,658	----------	----------

Counties and minor civil divisions.—In the tables which follow (Tables 2 to 6) the population of Arizona is shown by counties, election precincts, justice precincts, school districts, cities, and towns, with some comparative figures from previous censuses.

Cities of 10,000 or more.—There are two cities in the State which had a population of 10,000 or more in 1930. Table 2 shows for these cities the population at each census for which figures are available, together with the increase or decrease during each decade. Phoenix, the capital and largest city, had a population of 48,118, which represents an increase of 19,065, or 65.6 per cent, over its population in 1920. Tucson, the second city in the State, had 32,506 inhabitants, and its increase during the past decade was 12,214, or 60.2 per cent.

Digitized by Google

TABLE 2.—POPULATION OF PRINCIPAL CITIES FROM EARLIEST CENSUS TO 1930

[A minus sign (−) denotes decrease]

CITY AND CENSUS YEAR	Population	INCREASE OVER PRECEDING CENSUS	
		Number	Per cent
Phoenix:			
1930	48,118	19,065	65.6
1920	29,053	17,919	160.9
1910	11,134	5,590	100.8
1900	5,544	2,392	75.9
1890	3,152		
Tucson:			
1930	32,506	12,214	60.2
1920	20,292	7,099	53.8
1910	13,193	5,662	75.2
1900	7,531	2,381	46.2
1890	5,150	−1,857	−26.5
1880	7,007		

Counties.—Table 3 shows the population of the 14 counties of Arizona from 1890 to 1930, together with the land area of each county and its population per square mile in 1930. Of these counties, 11 increased in population between 1920 and 1930, while 3 counties show decreases. Maricopa County, which includes the city of Phoenix, shows the largest increase, both in number and in rate. No new counties have been organized, and there have been no changes in county boundaries since 1920.

TABLE 3.—AREA AND POPULATION OF COUNTIES: 1890 TO 1930

[A minus sign (−) denotes decrease]

COUNTY	Land area in square miles, 1930	POPULATION							
		1930		1920	1910	1900	1890	Per cent of increase	
		Total	Per square mile					1920 to 1930	1910 to 1920
Arizona	113,810	435,573	3.8	334,162	204,354	[1] 122,931	[1] 88,243	30.3	63.5
Apache [2]	11,379	17,765	1.6	13,196	9,196	8,297	4,281	34.6	43.5
Cochise	6,170	40,998	6.6	46,465	34,591	9,251	6,938	−11.8	34.3
Coconino [3]	18,623	14,064	0.8	9,982	8,130	5,514		40.9	22.8
Gila	4,699	31,016	6.6	25,678	16,348	[1] 4,973	2,021	20.8	57.1
Graham [4]	4,630	10,373	2.2	10,148	23,999	[1] 14,162	5,670	2.2	−57.7
Greenlee [4]	1,878	9,886	5.3	15,362				−35.6	
Maricopa	8,891	150,970	17.0	89,576	34,488	20,457	10,986	68.5	159.7
Mohave	13,390	5,572	0.4	5,259	3,773	3,426	1,444	6.0	39.4
Navajo [2]	9,899	21,202	2.1	16,077	11,471	8,829		31.9	40.2
Pima [5]	9,505	55,676	5.9	34,680	22,818	14,689	12,673	60.5	52.0
Pinal	5,380	22,681	4.1	16,130	9,045	7,779	4,251	36.9	78.3
Santa Cruz [5]	1,229	9,684	7.9	12,689	6,766	4,545		−23.7	87.5
Yavapai [3]	8,150	28,470	3.5	24,016	15,996	13,799	8,685	18.5	50.1
Yuma	9,987	17,816	1.8	14,904	7,733	4,145	2,671	19.5	92.7

[1] State total for 1900 includes population (3,065) of San Carlos Indian Reservation in Gila and Graham Counties, not returned separately by counties; figures for Gila exclude estimated population (2,272) and figures for Graham exclude estimated population (793). Total for 1890 includes population (28,623) of all Indian reservations specially enumerated in 1890 and not distributed by counties.

[2] Part of Apache taken to form Navajo in 1895.

[3] Coconino organized from part of Yavapai in 1891.

[4] Part of Graham taken to form Greenlee in 1911.

[5] Part of Pima taken to form Santa Cruz in 1899.

Digitized by Google

Minor civil divisions.—The primary divisions of the counties of Arizona are election precincts, justice precincts, or school districts. These precincts or districts include the secondary divisions, which are known as cities and towns. Table 4 shows the population of each county by precincts or districts, cities, and towns for the last two censuses. The population of the cities and towns is shown in *italics* under the population of the precincts or districts in which they are respectively situated. Where an incorporated place occupies two or more precincts or parts of precincts, the total population of the place is given in connection with the presentation for the first precinct. The population of Yuma, which includes five entire precincts, is shown in Roman type, followed by the precinct population in *italic* type. Mesa and Tempe towns are similarly presented.

Changes in the boundaries of precincts or districts and incorporated places between 1920 and 1930 are indicated by footnotes on Table 4.

TABLE 4.—POPULATION OF COUNTIES BY MINOR CIVIL DIVISIONS: 1930 AND 1920

[The "precincts" shown in the table are election precincts or justice precincts; for certain counties not organized into precincts the figures are presented by "districts," that is, school districts. Because of numerous changes in boundaries of precincts, no comparative figures for 1910 are given. Counties showing totals for 1920, but no other comparative figures, have been redistricted since 1920. The Indian reservations, for which figures were shown separately in 1920, have been absorbed by the precincts in which they are located]

MINOR CIVIL DIVISION	1930	1920
Apache County [1]	17,765	13,196
Adamana precinct	180	
Alpine precinct	139	
Chin Lee precinct	727	
Concho precinct	458	
Eagar precinct	562	
Floy precinct	37	
Fort Defiance precinct	858	
Ganado precinct	1,575	
Greer precinct	39	
Hunt precinct	14	
Lukachukai precinct	666	
McNary precinct	78	
Nutrioso precinct	131	
Pinyon precinct	289	
Puerco precinct	1,577	
St. Johns precinct	1,386	
St. Michaels precinct	1,064	
Springerville precinct	565	
Vernon precinct	142	
Balance of county (unorganized)	7,278	
Cochise County [2]	40,998	46,465
Ash precinct	254	
Benson precinct	1,250	825
Benson town [3]	*925*	
Bisbee precinct 1	2,177	
Bisbee city, total	*8,023*	*9,205*
Bisbee prec. 1, entire	*2,177*	
Bisbee prec. 2, entire	*1,062*	
Bisbee prec. 3, entire	*1,524*	
Bisbee prec. 4, entire	*329*	
Bisbee prec. 5, entire	*753*	
In Bisbee prec. 6	*1,223*	
In Bisbee prec. 7	*955*	
Bisbee precinct 2	1,062	
Bisbee precinct 3	1,524	
Bisbee precinct 4	329	
Bisbee precinct 5	753	
Bisbee precinct 6	1,282	
Bisbee precinct 7	1,178	
Cochise County—Con.		
Bowie precinct	609	885
Buena precinct	1,528	[2] 1,611
Central Bridge precinct	163	163
Cochise precinct	119	210
Courtland precinct	114	414
Curtis precinct	104	96
Don Luis precinct	500	1,207
Dos Cabezas precinct	318	360
Douglas precinct 1	1,929	
Douglas city, total	*9,828*	*9,918*
In Douglas prec. 1	*1,478*	
Douglas prec. 2, entire	*2,712*	
Douglas prec. 4, entire	*790*	
Douglas prec. 5, entire	*968*	
Douglas prec. 6, entire	*1,294*	
In Douglas prec. 7	*642*	
In Douglas prec. 8	*676*	
In Douglas prec. 9	*854*	
In Douglas prec. 10	*414*	
Douglas precinct 2	2,712	
Douglas precinct 3	1,348	
Douglas precinct 4	790	
Douglas precinct 5	968	
Douglas precinct 6	1,294	
Douglas precinct 7	702	
Douglas precinct 8	685	
Douglas precinct 9 [2]	854	
Douglas precinct 10 [2]	414	
Dragoon precinct	265	100
El Dorado precinct	54	
Fairbank precinct	197	269
Garces precinct	62	273
Gleeson precinct	139	381
Hereford precinct	221	501
Hilltop precinct	43	
Light precinct	69	125
Lowell precinct 1	1,613	
Lowell precinct 2	1,011	
Lowell precinct 3	1,455	
Lusk precinct	220	414
McNeal precinct	150	348
Naco precinct	473	543
Paradise precinct	120	335

[1] APACHE.—County redistricted since 1920; no comparison of population can be made.
[2] COCHISE.—County partially redistricted since 1920; comparisons of population made wherever possible. Benson town incorporated in 1924. Figures for 1920 for Buena precinct corrected by inclusion of population (1,484) of Fort Huachuca Military Reservation, returned as in West Huachuca precinct in 1920. No population in 1930 for those parts of Douglas precincts 9 and 10 outside Douglas city.

Digitized by Google

TABLE 4.—POPULATION OF COUNTIES BY MINOR CIVIL DIVISIONS: 1930 AND 1920—Continued

MINOR CIVIL DIVISION	1930	1920
Cochise County—Con.		
Pearce precinct	198	604
Pirtleville precinct	2,387	3,216
Pool precinct	122	160
Robinson precinct	215	258
Rucker precinct	75	140
St. David precinct	466	264
San Simon precinct	549	526
Servoss precinct	81	139
Tombstone precinct	922	1,295
Tombstone city	*849*	*1,178*
Warren precinct 1	1,002	.....
Warren precinct 2	1,090	.....
Warren precinct 3	942	.....
Webb precinct	151	399
West Huachuca precinct	33	[2] 88
Whitewater precinct	240	352
Wilgus precinct	144	146
Willcox precinct 1	480	.....
Willcox town, total	*806*	*905*
In Willcox prec. 1	*364*	.....
In Willcox prec. 2	*442*	.....
Willcox precinct 2	840	.....
Coconino County [3]	14,064	9,982
Precinct 1, Fredonia	254	.....
Precinct 2, Lees Ferry	102	.....
Precinct 3, Williams	2,414	.....
Williams town	*2,166*	*1,860*
Precinct 4, Leupp	1,103	.....
Precinct 5, Tuba City	3,105	.....
Precinct 6, Spring Valley	57	.....
Precinct 7, Grand Canyon	1,052	.....
Precinct 8, Sedona	116	.....
Precinct 11, Red Lake	77	.....
Precinct 12, Bellemont	113	.....
Precinct 13, Pittman Valley	49	.....
Precinct 14, Garland Prairie	91	.....
Precinct 15, Doney Park	218	.....
Precinct 16, Upper Oak Creek	324	.....
Precinct 17, Flagstaff	4,353	.....
Flagstaff city [3]	*3,891*	*3,186*
Precinct 18, Bly	17	.....
Precinct 19, Anderson Canyon	72	.....
Precinct 20, McDonald	20	.....
Precinct 21, Greenlaw Mills	184	.....
Precinct 22, Long Valley	16	.....
Precinct 23, Winona	109	.....
Precinct 24, Parks	78	.....
Precinct 26, Mormon Lake	34	.....
Precinct 27, Meteor Mountain	106	.....
Gila County [4]	31,016	25,678
Globe precinct 1	359	.....
Globe precinct 2	653	.....
Globe city, total	*7,157*	*7,044*
In Globe prec. 2	*326*	.....
Globe prec. 3, entire	*1,317*	.....
Globe prec. 4, entire	*1,548*	.....
Globe prec. 5, entire	*1,362*	.....
In Globe prec. 6	*968*	.....
In Globe prec. 7	*676*	.....
In Globe prec. 8	*965*	.....

MINOR CIVIL DIVISION	1930	1920
Gila County—Con.		
Globe precinct 3	1,317	.....
Globe precinct 4	1,548	.....
Globe precinct 5	1,362	.....
Globe precinct 6	1,328	.....
Globe precinct 7	1,086	.....
Globe precinct 8	978	.....
Globe precinct 10	1,893	.....
Globe precinct 12	92	.....
Hayden precinct 1	398	.....
Hayden precinct 2	1,966	.....
Miami precinct 1	4,175	.....
Miami town, total	*7,693*	*6,689*
In Miami prec. 1	*3,187*	.....
In Miami prec. 2	*76*	.....
In Miami prec. 3	*3,418*	.....
In Miami prec. 8	*1,072*	.....
Miami precinct 2	481	.....
Miami town (see Miami prec. 1).		
Miami precinct 3	3,448	.....
Miami town (see Miami prec. 1).		
Miami precinct 4	2,759	.....
Miami precinct 5	38	.....
Miami precinct 6	605	.....
Miami precinct 7	932	.....
Miami precinct 8	2,248	.....
Miami town (see Miami prec. 1).		
Payson precinct 1	374	.....
Payson precinct 2	113	.....
Pine precinct	232	.....
Roosevelt precinct 2	242	.....
Roosevelt precinct 3	221	.....
San Carlos precinct 9	128	.....
Winkelman precinct 1	744	.....
Winkelman town	*729*	*673*
Winkelman precinct 2	929	.....
Young precinct 1	322	.....
Young precinct 2	43	.....
Young precinct 3	2	.....
Graham County [5]	10,373	10,148
District 1, Safford	2,951	.....
Safford town	*1,706*	*1,386*
District 4, Thatcher, North	128	.....
District 4, Thatcher, South	1,146	.....
Thatcher town	*895*	*899*
District 5, Solomonsville	1,283	.....
District 6, Pima	1,260	.....
Pima town	*980*	*615*
District 7, Fort Thomas	1,215	.....
District 8, Graham	126	.....
District 9, Klondyke	140	.....
District 11, Eden	231	.....
District 12, Central	330	.....
District 13, Aravaipa	153	.....
District 14, Alger	127	.....
District 16, Bonita	248	.....
District 17, Bryce	212	.....
District 20, Lonestar	182	.....
District 23, Sanchez	175	.....
District 40, Artesia	106	.....
District 41, Redlands	166	.....
District 44, California	138	.....
District 49, Sunnyside	56	.....

[2] COCHISE.—For footnote, see preceding page.

[3] COCONINO.—County redistricted since 1920; no comparison of population by precincts can be made. Flagstaff town incorporated as a city in 1926.

[4] GILA.—County redistricted in 1928; no comparison of population by precincts can be made.

[5] GRAHAM.—County returned by precincts in 1920; no comparisons of population by precincts can be made.

Digitized by Google

TABLE 4.—POPULATION OF COUNTIES BY MINOR CIVIL DIVISIONS: 1930 AND 1920—Continued

MINOR CIVIL DIVISIONS	1930	1920
Bernalillo County	*74,798	*52,928
Precinct 1, Corrales	1,104	1,151
Alameda precinct	2,304	2,200
Precinct 2, Bernalillo	1,000	1,000
Precinct 3, Puerco	1,000	1,000
Precinct 4, Tijeras	1,000	1,000
Precinct 5, Cedar Crest	1,000	1,000
Precinct 6, Sandia	1,000	1,000
Precinct 7, Jarales	1,000	1,000
Precinct 8, Los Lunas	1,000	1,000
Bernalillo precinct	1,000	1,000
Bernalillo County*	85,206	65,479
Bernalillo precinct	40	27
Precinct 1, Corrales	1,104	1,151
Alameda precinct	2,304	2,200
Precinct 2, Bernalillo	1,000	1,000
Precinct 3, Puerco	1,000	1,000
Precinct 4, Tijeras	1,000	1,000
Precinct 5, Cedar Crest	1,000	1,000
Precinct 6, Sandia	1,000	1,000
Precinct 7, Jarales	1,000	1,000
Precinct 8, Los Lunas	1,000	1,000
Precinct 9, Atrisco	1,000	1,000
Precinct 10, Ranchos de Atrisco	1,000	1,000
Precinct 11, Los Ranchos	1,000	1,000
Precinct 12, Los Griegos	1,000	1,000
Precinct 13, Los Duranes	1,000	1,000
Precinct 14, Los Padillas	1,000	1,000
Precinct 15, Los Chavez	1,000	1,000
Precinct 16, Los Luceros	1,000	1,000
Precinct 17, Los Montoyas	1,000	1,000
Precinct 18, Los Garcias	1,000	1,000
Precinct 19, Los Ranchos	1,000	1,000
Precinct 20, Los Griegos	1,000	1,000
Precinct 21, Los Duranes	1,000	1,000
Precinct 22, Los Padillas	1,000	1,000
Precinct 23, Los Chavez	1,000	1,000
Precinct 24, Los Luceros	1,000	1,000
Precinct 25, Los Montoyas	1,000	1,000
Precinct 26, Los Garcias	1,000	1,000
Precinct 27, Los Ranchos	1,000	1,000
Precinct 28, Los Griegos	1,000	1,000
Precinct 29, Los Duranes	1,000	1,000
Precinct 30, Los Padillas	1,000	1,000
Precinct 31, Los Chavez	1,000	1,000
Precinct 32, Los Luceros	1,000	1,000
Precinct 33, Los Montoyas	1,000	1,000
Precinct 34, Los Garcias	1,000	1,000
Precinct 35, Los Ranchos	1,000	1,000
Precinct 36, Los Griegos	1,000	1,000
Precinct 37, Los Duranes	1,000	1,000
Precinct 38, Los Padillas	1,000	1,000
Precinct 39, Los Chavez	1,000	1,000
Precinct 40, Los Luceros	1,000	1,000
Precinct 41, Los Montoyas	1,000	1,000
Precinct 42, Los Garcias	1,000	1,000
Precinct 43, Los Ranchos	1,000	1,000
Precinct 44, Los Griegos	1,000	1,000
Precinct 45, Los Duranes	1,000	1,000
Precinct 46, Los Padillas	1,000	1,000
Precinct 47, Los Chavez	1,000	1,000
Precinct 48, Los Luceros	1,000	1,000
Precinct 49, Los Montoyas	1,000	1,000
Precinct 50, Los Garcias	1,000	1,000
Precinct 51, Los Ranchos	1,000	1,000
Precinct 52, Los Griegos	1,000	1,000
Precinct 53, Los Duranes	1,000	1,000
Precinct 54, Los Padillas	1,000	1,000
Precinct 55, Los Chavez	1,000	1,000
Precinct 56, Los Luceros	1,000	1,000
Precinct 57, Los Montoyas	1,000	1,000
Precinct 58, Los Garcias	1,000	1,000
Precinct 59, Los Ranchos	1,000	1,000
Precinct 60, Los Griegos	1,000	1,000
Precinct 61, Los Duranes	1,000	1,000
Precinct 62, Los Padillas	1,000	1,000
Precinct 63, Los Chavez	1,000	1,000
Precinct 64, Los Luceros	1,000	1,000
Precinct 65, Los Montoyas	1,000	1,000
Precinct 66, Los Garcias	1,000	1,000
Precinct 67, Los Ranchos	1,000	1,000
Precinct 68, Los Griegos	1,000	1,000
Precinct 69, Los Duranes	1,000	1,000
Precinct 70, Los Padillas	1,000	1,000
Precinct 71, Los Chavez	1,000	1,000
Precinct 72, Los Luceros	1,000	1,000
Precinct 73, Los Montoyas	1,000	1,000
Precinct 74, Los Garcias	1,000	1,000
Precinct 75, Los Ranchos	1,000	1,000
Precinct 76, Los Griegos	1,000	1,000
Precinct 77, Los Duranes	1,000	1,000
Precinct 78, Los Padillas	1,000	1,000
Precinct 79, Los Chavez	1,000	1,000
Precinct 80, Los Luceros	1,000	1,000
Precinct 81, Los Montoyas	1,000	1,000
Precinct 82, Los Garcias	1,000	1,000
Precinct 83, Los Ranchos	1,000	1,000
Precinct 84, Los Griegos	1,000	1,000
Precinct 85, Los Duranes	1,000	1,000
Precinct 86, Los Padillas	1,000	1,000
Precinct 87, Los Chavez	1,000	1,000
Precinct 88, Los Luceros	1,000	1,000
Precinct 89, Los Montoyas	1,000	1,000
Precinct 90, Los Garcias	1,000	1,000
Precinct 91, Los Ranchos	1,000	1,000
Precinct 92, Los Griegos	1,000	1,000
Precinct 93, Los Duranes	1,000	1,000
Precinct 94, Los Padillas	1,000	1,000
Precinct 95, Los Chavez	1,000	1,000
Precinct 96, Los Luceros	1,000	1,000
Precinct 97, Los Montoyas	1,000	1,000
Precinct 98, Los Garcias	1,000	1,000
Precinct 99, Los Ranchos	1,000	1,000
Precinct 100, Los Griegos	1,000	1,000
Precinct 101, Los Duranes	1,000	1,000
Precinct 102, Los Padillas	1,000	1,000
Precinct 103, Los Chavez	1,000	1,000
Precinct 104, Los Luceros	1,000	1,000
Precinct 105, Los Montoyas	1,000	1,000
Precinct 106, Los Garcias	1,000	1,000
Precinct 107, Los Ranchos	1,000	1,000
Precinct 108, Los Griegos	1,000	1,000
Precinct 109, Los Duranes	1,000	1,000
Precinct 110, Los Padillas	1,000	1,000
Precinct 111, Los Chavez	1,000	1,000
Precinct 112, Los Luceros	1,000	1,000
Precinct 113, Los Montoyas	1,000	1,000
Precinct 114, Los Garcias	1,000	1,000
Precinct 115, Los Ranchos	1,000	1,000
Precinct 116, Los Griegos	1,000	1,000
Precinct 117, Los Duranes	1,000	1,000
Precinct 118, Los Padillas	1,000	1,000
Precinct 119, Los Chavez	1,000	1,000
Precinct 120, Los Luceros	1,000	1,000
Precinct 121, Los Montoyas	1,000	1,000
Precinct 122, Los Garcias	1,000	1,000
Precinct 123, Los Ranchos	1,000	1,000
Precinct 124, Los Griegos	1,000	1,000
Precinct 125, Los Duranes	1,000	1,000
Precinct 126, Los Padillas	1,000	1,000
Precinct 127, Los Chavez	1,000	1,000
Precinct 128, Los Luceros	1,000	1,000
Precinct 129, Los Montoyas	1,000	1,000
Precinct 130, Los Garcias	1,000	1,000
Precinct 131, Los Ranchos	1,000	1,000
Precinct 132, Los Griegos	1,000	1,000
Precinct 133, Los Duranes	1,000	1,000
Precinct 134, Los Padillas	1,000	1,000
Precinct 135, Los Chavez	1,000	1,000
Precinct 136, Los Luceros	1,000	1,000
Precinct 137, Los Montoyas	1,000	1,000
Precinct 138, Los Garcias	1,000	1,000
Precinct 139, Los Ranchos	1,000	1,000
Precinct 140, Los Griegos	1,000	1,000
Precinct 141, Los Duranes	1,000	1,000
Precinct 142, Los Padillas	1,000	1,000
Precinct 143, Los Chavez	1,000	1,000
Precinct 144, Los Luceros	1,000	1,000
Precinct 145, Los Montoyas	1,000	1,000
Precinct 146, Los Garcias	1,000	1,000
Precinct 147, Los Ranchos	1,000	1,000
Precinct 148, Los Griegos	1,000	1,000
Precinct 149, Los Duranes	1,000	1,000
Precinct 150, Los Padillas	1,000	1,000
Precinct 151, Los Chavez	1,000	1,000
Precinct 152, Los Luceros	1,000	1,000
Precinct 153, Los Montoyas	1,000	1,000
Precinct 154, Los Garcias	1,000	1,000
Precinct 155, Los Ranchos	1,000	1,000
Precinct 156, Los Griegos	1,000	1,000
Precinct 157, Los Duranes	1,000	1,000
Precinct 158, Los Padillas	1,000	1,000
Precinct 159, Los Chavez	1,000	1,000
Precinct 160, Los Luceros	1,000	1,000
Precinct 161, Los Montoyas	1,000	1,000
Precinct 162, Los Garcias	1,000	1,000
Precinct 163, Los Ranchos	1,000	1,000
Precinct 164, Los Griegos	1,000	1,000
Precinct 165, Los Duranes	1,000	1,000
Precinct 166, Los Padillas	1,000	1,000
Precinct 167, Los Chavez	1,000	1,000
Precinct 168, Los Luceros	1,000	1,000
Precinct 169, Los Montoyas	1,000	1,000
Precinct 170, Los Garcias	1,000	1,000
Precinct 171, Los Ranchos	1,000	1,000
Precinct 172, Los Griegos	1,000	1,000
Precinct 173, Los Duranes	1,000	1,000
Precinct 174, Los Padillas	1,000	1,000
Precinct 175, Los Chavez	1,000	1,000
Precinct 176, Los Luceros	1,000	1,000
Precinct 177, Los Montoyas	1,000	1,000
Precinct 178, Los Garcias	1,000	1,000
Precinct 179, Los Ranchos	1,000	1,000
Precinct 180, Los Griegos	1,000	1,000
Precinct 181, Los Duranes	1,000	1,000
Precinct 182, Los Padillas	1,000	1,000
Precinct 183, Los Chavez	1,000	1,000
Precinct 184, Los Luceros	1,000	1,000
Precinct 185, Los Montoyas	1,000	1,000
Precinct 186, Los Garcias	1,000	1,000
Precinct 187, Los Ranchos	1,000	1,000
Precinct 188, Los Griegos	1,000	1,000
Precinct 189, Los Duranes	1,000	1,000
Precinct 190, Los Padillas	1,000	1,000
Precinct 191, Los Chavez	1,000	1,000
Precinct 192, Los Luceros	1,000	1,000
Precinct 193, Los Montoyas	1,000	1,000
Precinct 194, Los Garcias	1,000	1,000
Precinct 195, Los Ranchos	1,000	1,000
Precinct 196, Los Griegos	1,000	1,000
Precinct 197, Los Duranes	1,000	1,000
Precinct 198, Los Padillas	1,000	1,000
Precinct 199, Los Chavez	1,000	1,000
Precinct 200, Los Luceros	1,000	1,000
Precinct 201, Los Montoyas	1,000	1,000
Precinct 202, Los Garcias	1,000	1,000
Precinct 203, Los Ranchos	1,000	1,000
Precinct 204, Los Griegos	1,000	1,000
Precinct 205, Los Duranes	1,000	1,000
Precinct 206, Los Padillas	1,000	1,000
Precinct 207, Los Chavez	1,000	1,000
Precinct 208, Los Luceros	1,000	1,000
Precinct 209, Los Montoyas	1,000	1,000
Precinct 210, Los Garcias	1,000	1,000
Precinct 211, Los Ranchos	1,000	1,000
Precinct 212, Los Griegos	1,000	1,000
Precinct 213, Los Duranes	1,000	1,000
Precinct 214, Los Padillas	1,000	1,000
Precinct 215, Los Chavez	1,000	1,000
Precinct 216, Los Luceros	1,000	1,000
Precinct 217, Los Montoyas	1,000	1,000
Precinct 218, Los Garcias	1,000	1,000
Precinct 219, Los Ranchos	1,000	1,000
Precinct 220, Los Griegos	1,000	1,000
Precinct 221, Los Duranes	1,000	1,000
Precinct 222, Los Padillas	1,000	1,000
Precinct 223, Los Chavez	1,000	1,000
Precinct 224, Los Luceros	1,000	1,000
Precinct 225, Los Montoyas	1,000	1,000
Precinct 226, Los Garcias	1,000	1,000
Precinct 227, Los Ranchos	1,000	1,000
Precinct 228, Los Griegos	1,000	1,000
Precinct 229, Los Duranes	1,000	1,000
Precinct 230, Los Padillas	1,000	1,000
Precinct 231, Los Chavez	1,000	1,000
Precinct 232, Los Luceros	1,000	1,000
Precinct 233, Los Montoyas	1,000	1,000
Precinct 234, Los Garcias	1,000	1,000
Precinct 235, Los Ranchos	1,000	1,000
Precinct 236, Los Griegos	1,000	1,000
Precinct 237, Los Duranes	1,000	1,000
Precinct 238, Los Padillas	1,000	1,000
Precinct 239, Los Chavez	1,000	1,000
Precinct 240, Los Luceros	1,000	1,000
Precinct 241, Los Montoyas	1,000	1,000
Precinct 242, Los Garcias	1,000	1,000
Precinct 243, Los Ranchos	1,000	1,000
Precinct 244, Los Griegos	1,000	1,000
Precinct 245, Los Duranes	1,000	1,000
Precinct 246, Los Padillas	1,000	1,000
Precinct 247, Los Chavez	1,000	1,000
Precinct 248, Los Luceros	1,000	1,000
Precinct 249, Los Montoyas	1,000	1,000
Precinct 250, Los Garcias	1,000	1,000
Precinct 251, Los Ranchos	1,000	1,000
Precinct 252, Los Griegos	1,000	1,000
Precinct 253, Los Duranes	1,000	1,000
Precinct 254, Los Padillas	1,000	1,000
Precinct 255, Los Chavez	1,000	1,000
Precinct 256, Los Luceros	1,000	1,000
Precinct 257, Los Montoyas	1,000	1,000
Precinct 258, Los Garcias	1,000	1,000
Precinct 259, Los Ranchos	1,000	1,000
Precinct 260, Los Griegos	1,000	1,000
Precinct 261, Los Duranes	1,000	1,000
Precinct 262, Los Padillas	1,000	1,000
Precinct 263, Los Chavez	1,000	1,000
Precinct 264, Los Luceros	1,000	1,000
Precinct 265, Los Montoyas	1,000	1,000
Precinct 266, Los Garcias	1,000	1,000
Precinct 267, Los Ranchos	1,000	1,000
Precinct 268, Los Griegos	1,000	1,000
Precinct 269, Los Duranes	1,000	1,000
Precinct 270, Los Padillas	1,000	1,000
Precinct 271, Los Chavez	1,000	1,000
Precinct 272, Los Luceros	1,000	1,000
Precinct 273, Los Montoyas	1,000	1,000
Precinct 274, Los Garcias	1,000	1,000
Precinct 275, Los Ranchos	1,000	1,000
Precinct 276, Los Griegos	1,000	1,000
Precinct 277, Los Duranes	1,000	1,000
Precinct 278, Los Padillas	1,000	1,000
Precinct 279, Los Chavez	1,000	1,000
Precinct 280, Los Luceros	1,000	1,000
Precinct 281, Los Montoyas	1,000	1,000
Precinct 282, Los Garcias	1,000	1,000
Precinct 283, Los Ranchos	1,000	1,000
Precinct 284, Los Griegos	1,000	1,000
Precinct 285, Los Duranes	1,000	1,000
Precinct 286, Los Padillas	1,000	1,000
Precinct 287, Los Chavez	1,000	1,000
Precinct 288, Los Luceros	1,000	1,000
Precinct 289, Los Montoyas	1,000	1,000
Precinct 290, Los Garcias	1,000	1,000
Precinct 291, Los Ranchos	1,000	1,000
Precinct 292, Los Griegos	1,000	1,000
Precinct 293, Los Duranes	1,000	1,000
Precinct 294, Los Padillas	1,000	1,000
Precinct 295, Los Chavez	1,000	1,000
Precinct 296, Los Luceros	1,000	1,000
Precinct 297, Los Montoyas	1,000	1,000
Precinct 298, Los Garcias	1,000	1,000
Precinct 299, Los Ranchos	1,000	1,000
Precinct 300, Los Griegos	1,000	1,000
Precinct 301, Los Duranes	1,000	1,000
Precinct 302, Los Padillas	1,000	1,000
Precinct 303, Los Chavez	1,000	1,000
Precinct 304, Los Luceros	1,000	1,000
Precinct 305, Los Montoyas	1,000	1,000
Precinct 306, Los Garcias	1,000	1,000
Precinct 307, Los Ranchos	1,000	1,000
Precinct 308, Los Griegos	1,000	1,000
Precinct 309, Los Duranes	1,000	1,000
Precinct 310, Los Padillas	1,000	1,000
Precinct 311, Los Chavez	1,000	1,000
Precinct 312, Los Luceros	1,000	1,000
Precinct 313, Los Montoyas	1,000	1,000
Precinct 314, Los Garcias	1,000	1,000
Precinct 315, Los Ranchos	1,000	1,000
Precinct 316, Los Griegos	1,000	1,000
Precinct 317, Los Duranes	1,000	1,000
Precinct 318, Los Padillas	1,000	1,000
Precinct 319, Los Chavez	1,000	1,000
Precinct 320, Los Luceros	1,000	1,000
Precinct 321, Los Montoyas	1,000	1,000
Precinct 322, Los Garcias	1,000	1,000
Precinct 323, Los Ranchos	1,000	1,000
Precinct 324, Los Griegos	1,000	1,000
Precinct 325, Los Duranes	1,000	1,000
Precinct 326, Los Padillas	1,000	1,000
Precinct 327, Los Chavez	1,000	1,000
Precinct 328, Los Luceros	1,000	1,000
Precinct 329, Los Montoyas	1,000	1,000
Precinct 330, Los Garcias	1,000	1,000
Precinct 331, Los Ranchos	1,000	1,000
Precinct 332, Los Griegos	1,000	1,000
Precinct 333, Los Duranes	1,000	1,000
Precinct 334, Los Padillas	1,000	1,000
Precinct 335, Los Chavez	1,000	1,000
Precinct 336, Los Luceros	1,000	1,000
Precinct 337, Los Montoyas	1,000	1,000
Precinct 338, Los Garcias	1,000	1,000
Precinct 339, Los Ranchos	1,000	1,000
Precinct 340, Los Griegos	1,000	1,000
Precinct 341, Los Duranes	1,000	1,000
Precinct 342, Los Padillas	1,000	1,000
Precinct 343, Los Chavez	1,000	1,000
Precinct 344, Los Luceros	1,000	1,000
Precinct 345, Los Montoyas	1,000	1,000
Precinct 346, Los Garcias	1,000	1,000
Precinct 347, Los Ranchos	1,000	1,000
Precinct 348, Los Griegos	1,000	1,000
Precinct 349, Los Duranes	1,000	1,000
Precinct 350, Los Padillas	1,000	1,000
Precinct 351, Los Chavez	1,000	1,000
Precinct 352, Los Luceros	1,000	1,000
Precinct 353, Los Montoyas	1,000	1,000
Precinct 354, Los Garcias	1,000	1,000
Precinct 355, Los Ranchos	1,000	1,000
Precinct 356, Los Griegos	1,000	1,000
Precinct 357, Los Duranes	1,000	1,000
Precinct 358, Los Padillas	1,000	1,000
Precinct 359, Los Chavez	1,000	1,000
Precinct 360, Los Luceros	1,000	1,000
Precinct 361, Los Montoyas	1,000	1,000
Precinct 362, Los Garcias	1,000	1,000
Precinct 363, Los Ranchos	1,000	1,000
Precinct 364, Los Griegos	1,000	1,000
Precinct 365, Los Duranes	1,000	1,000
Precinct 366, Los Padillas	1,000	1,000
Precinct 367, Los Chavez	1,000	1,000
Precinct 368, Los Luceros	1,000	1,000
Precinct 369, Los Montoyas	1,000	1,000
Precinct 370, Los Garcias	1,000	1,000
Precinct 371, Los Ranchos	1,000	1,000
Precinct 372, Los Griegos	1,000	1,000
Precinct 373, Los Duranes	1,000	1,000
Precinct 374, Los Padillas	1,000	1,000
Precinct 375, Los Chavez	1,000	1,000
Precinct 376, Los Luceros	1,000	1,000
Precinct 377, Los Montoyas	1,000	1,000
Precinct 378, Los Garcias	1,000	1,000
Precinct 379, Los Ranchos	1,000	1,000
Precinct 380, Los Griegos	1,000	1,000
Precinct 381, Los Duranes	1,000	1,000
Precinct 382, Los Padillas	1,000	1,000
Precinct 383, Los Chavez	1,000	1,000
Precinct 384, Los Luceros	1,000	1,000
Precinct 385, Los Montoyas	1,000	1,000
Precinct 386, Los Garcias	1,000	1,000
Precinct 387, Los Ranchos	1,000	1,000
Precinct 388, Los Griegos	1,000	1,000
Precinct 389, Los Duranes	1,000	1,000
Precinct 390, Los Padillas	1,000	1,000
Precinct 391, Los Chavez	1,000	1,000
Precinct 392, Los Luceros	1,000	1,000
Precinct 393, Los Montoyas	1,000	1,000
Precinct 394, Los Garcias	1,000	1,000
Precinct 395, Los Ranchos	1,000	1,000
Precinct 396, Los Griegos	1,000	1,000
Precinct 397, Los Duranes	1,000	1,000
Precinct 398, Los Padillas	1,000	1,000
Precinct 399, Los Chavez	1,000	1,000
Precinct 400, Los Luceros	1,000	1,000
Precinct 401, Los Montoyas	1,000	1,000
Precinct 402, Los Garcias	1,000	1,000
Precinct 403, Los Ranchos	1,000	1,000
Precinct 404, Los Griegos	1,000	1,000
Precinct 405, Los Duranes	1,000	1,000
Precinct 406, Los Padillas	1,000	1,000
Precinct 407, Los Chavez	1,000	1,000
Precinct 408, Los Luceros	1,000	1,000
Precinct 409, Los Montoyas	1,000	1,000
Precinct 410, Los Garcias	1,000	1,000
Precinct 411, Los Ranchos	1,000	1,000
Precinct 412, Los Griegos	1,000	1,000
Precinct 413, Los Duranes	1,000	1,000
Precinct 414, Los Padillas	1,000	1,000
Precinct 415, Los Chavez	1,000	1,000
Precinct 416, Los Luceros	1,000	1,000
Precinct 417, Los Montoyas	1,000	1,000
Precinct 418, Los Garcias	1,000	1,000
Precinct 419, Los Ranchos	1,000	1,000
Precinct 420, Los Griegos	1,000	1,000
Precinct 421, Los Duranes	1,000	1,000
Precinct 422, Los Padillas	1,000	1,000
Precinct 423, Los Chavez	1,000	1,000
Precinct 424, Los Luceros	1,000	1,000
Precinct 425, Los Montoyas	1,000	1,000
Precinct 426, Los Garcias	1,000	1,000
Precinct 427, Los Ranchos	1,000	1,000
Precinct 428, Los Griegos	1,000	1,000
Precinct 429, Los Duranes	1,000	1,000
Precinct 430, Los Padillas	1,000	1,000
Precinct 431, Los Chavez	1,000	1,000
Precinct 432, Los Luceros	1,000	1,000
Precinct 433, Los Montoyas	1,000	1,000
Precinct 434, Los Garcias	1,000	1,000
Precinct 435, Los Ranchos	1,000	1,000
Precinct 436, Los Griegos	1,000	1,000
Precinct 437, Los Duranes	1,000	1,000
Precinct 438, Los Padillas	1,000	1,000
Precinct 439, Los Chavez	1,000	1,000
Precinct 440, Los Luceros	1,000	1,000
Precinct 441, Los Montoyas	1,000	1,000
Precinct 442, Los Garcias	1,000	1,000
Precinct 443, Los Ranchos	1,000	1,000
Precinct 444, Los Griegos	1,000	1,000
Precinct 445, Los Duranes	1,000	1,000
Precinct 446, Los Padillas	1,000	1,000
Precinct 447, Los Chavez	1,000	1,000
Precinct 448, Los Luceros	1,000	1,000
Precinct 449, Los Montoyas	1,000	1,000
Precinct 450, Los Garcias	1,000	1,000
Precinct 451, Los Ranchos	1,000	1,000
Precinct 452, Los Griegos	1,000	1,000
Precinct 453, Los Duranes	1,000	1,000
Precinct 454, Los Padillas	1,000	1,000
Precinct 455, Los Chavez	1,000	1,000
Precinct 456, Los Luceros	1,000	1,000
Precinct 457, Los Montoyas	1,000	1,000
Precinct 458, Los Garcias	1,000	1,000
Precinct 459, Los Ranchos	1,000	1,000
Precinct 460, Los Griegos	1,000	1,000
Precinct 461, Los Duranes	1,000	1,000
Precinct 462, Los Padillas	1,000	1,000
Precinct 463, Los Chavez	1,000	1,000
Precinct 464, Los Luceros	1,000	1,000
Precinct 465, Los Montoyas	1,000	1,000
Precinct 466, Los Garcias	1,000	1,000
Precinct 467, Los Ranchos	1,000	1,000
Precinct 468, Los Griegos	1,000	1,000
Precinct 469, Los Duranes	1,000	1,000
Precinct 470, Los Padillas	1,000	1,000
Precinct 471, Los Chavez	1,000	1,000
Precinct 472, Los Luceros	1,000	1,000
Precinct 473, Los Montoyas	1,000	1,000
Precinct 474, Los Garcias	1,000	1,000
Precinct 475, Los Ranchos	1,000	1,000
Precinct 476, Los Griegos	1,000	1,000
Precinct 477, Los Duranes	1,000	1,000
Precinct 478, Los Padillas	1,000	1,000
Precinct 479, Los Chavez	1,000	1,000
Precinct 480, Los Luceros	1,000	1,000
Precinct 481, Los Montoyas	1,000	1,000
Precinct 482, Los Garcias	1,000	1,000
Precinct 483, Los Ranchos	1,000	1,000
Precinct 484, Los Griegos	1,000	1,000
Precinct 485, Los Duranes	1,000	1,000
Precinct 486, Los Padillas	1,000	1,000
Precinct 487, Los Chavez	1,000	1,000
Precinct 488, Los Luceros	1,000	1,000
Precinct 489, Los Montoyas	1,000	1,000
Precinct 490, Los Garcias	1,000	1,000
Precinct 491, Los Ranchos	1,000	1,000
Precinct 492, Los Griegos	1,000	1,000
Precinct 493, Los Duranes	1,000	1,000
Precinct 494, Los Padillas	1,000	1,000
Precinct 495, Los Chavez	1,000	1,000
Precinct 496, Los Luceros	1,000	1,000
Precinct 497, Los Montoyas	1,000	1,000
Precinct 498, Los Garcias	1,000	1,000
Precinct 499, Los Ranchos	1,000	1,000
Precinct 500, Los Griegos	1,000	1,000
Precinct 501, Los Duranes	1,000	1,000
Precinct 502, Los Padillas	1,000	1,000
Precinct 503, Los Chavez	1,000	1,000
Precinct 504, Los Luceros	1,000	1,000
Precinct 505, Los Montoyas	1,000	1,000
Precinct 506, Los Garcias	1,000	1,000
Precinct 507, Los Ranchos	1,000	1,000
Precinct 508, Los Griegos	1,000	1,000
Precinct 509, Los Duranes	1,000	1,000
Precinct 510, Los Padillas	1,000	1,000
Precinct 511, Los Chavez	1,000	1,000
Precinct 512, Los Luceros	1,000	1,000
Precinct 513, Los Montoyas	1,000	1,000
Precinct 514, Los Garcias	1,000	1,000
Precinct 515, Los Ranchos	1,000	1,000
Precinct 516, Los Griegos	1,000	1,000
Precinct 517, Los Duranes	1,000	1,000
Precinct 518, Los Padillas	1,000	1,000
Precinct 519, Los Chavez	1,000	1,000
Precinct 520, Los Luceros	1,000	1,000
Precinct 521, Los Montoyas	1,000	1,000
Precinct 522, Los Garcias	1,000	1,000
Precinct 523, Los Ranchos	1,000	1,000
Precinct 524, Los Griegos	1,000	1,000
Precinct 525, Los Duranes	1,000	1,000
Precinct 526, Los Padillas	1,000	1,000
Precinct 527, Los Chavez	1,000	1,000
Precinct 528, Los Luceros	1,000	1,000
Precinct 529, Los Montoyas	1,000	1,000
Precinct 530, Los Garcias	1,000	1,000
Precinct 531, Los Ranchos	1,000	1,000
Precinct 532, Los Griegos	1,000	1,000
Precinct 533, Los Duranes	1,000	1,000
Precinct 534, Los Padillas	1,000	1,000
Precinct 535, Los Chavez	1,000	1,000
Precinct 536, Los Luceros	1,000	1,000
Precinct 537, Los Montoyas	1,000	1,000
Precinct 538, Los Garcias	1,000	1,000
Precinct 539, Los Ranchos	1,000	1,000
Precinct 540, Los Griegos	1,000	1,000
Precinct 541, Los Duranes	1,000	1,000
Precinct 542, Los Padillas	1,000	1,000
Precinct 543, Los Chavez	1,000	1,000
Precinct 544, Los Luceros	1,000	1,000
Precinct 545, Los Montoyas	1,000	1,000
Precinct 546, Los Garcias	1,000	1,000
Precinct 547, Los Ranchos	1,000

Table 4.—Population of Counties by Minor Civil Divisions: 1930 and 1920—Continued

Minor civil division	1930	1920
Maricopa County—Con.		
Phoenix precinct 9 *	1,056	
Phoenix precinct 10 *	1,410	
Phoenix precinct 11 *	2,815	
Phoenix precinct 12 *	2,197	
Phoenix precinct 13 *	1,231	
Phoenix precinct 14 *	1,245	
Phoenix precinct 15 *	991	
Phoenix precinct 16 *	914	
Phoenix precinct 17 *	1,574	
Phoenix precinct 18 *	1,664	
Phoenix precinct 19 *	3,541	
Phoenix precinct 20 *	1,076	
Phoenix precinct 21 *	791	
Phoenix precinct 22 *	1,172	
Phoenix precinct 23 *	1,268	
Phoenix precinct 24 *	1,208	
Phoenix precinct 25 *	715	
Phoenix precinct 26 *	1,393	
Phoenix precinct 27 *	1,241	
Phoenix precinct 28 *	1,026	
Phoenix precinct 29 *	867	
Riverside precinct	421	597
Scottsdale precinct	2,761	1,047
Sentinel precinct	133	119
Sunnyside precinct	668	259
Tempe precinct 1	752	717
Tempe precinct 2	1,217	1,268
Tempe town, total	2,495	1,963
Tempe prec. 3	*970*	*687*
Tempe prec. 4	*1,525*	*1,276*
Tonopah precinct	508	
Washington precinct	2,361	1,349
West Chandler precinct	1,867	3,224
Chandler town [7] *(see East Chandler prec.)*		
Wickenburg precinct	891	572
Wickenburg town	*784*	*527*
Wilson precinct	1,761	1,793
Mohave County [8]	5,572	5,259
District 1, McConnico	57	
District 2, Goldroad	52	
District 3, Hackberry	176	
District 4, Kingman	2,275	
District 5, Whitney	41	
District 6, Owens	95	
District 7, Signal	43	
District 8, Peach Springs	338	
District 9, Littlefield	75	
District 10, Moccasin	134	
District 11, Chloride	262	
District 12, Topock	106	
District 13, Yucca	75	
District 14, Short Creek	102	
District 15, Katherine	24	
District 16, Oatman	647	
District 17, Bland	58	
District 18, McCracken	18	
District 19, Trout Creek	160	
District 20, Cane Beds	52	
District 21, White Hills	2	
District 22, Truxton	170	
District 23, Golconda	27	
District 24, Mt. Trumbull	111	
District 25, Glenwood	159	
District 26, Allen	22	
District 27, Main	41	
Mohave County—Con.		
District 28, Stoll	2	
District 29, Spear Lake	78	
District 30, Beaver Dam	58	
District 31, Knight Creek	17	
District 32, Mineral Park	17	
District 33, Greenwood	23	
District 34, Pipe Valley	33	
District 35, Lone Star	22	
Navajo County [9]	21,202	16,077
Precinct 1, Holbrook	6,111	
Holbrook town	*1,115*	*1,206*
Precinct 2, Winslow	9,773	
Winslow city	*3,917*	*3,730*
Precinct 3, Snowflake	1,259	
Snowflake town	*659*	*758*
Precinct 4, Standard	909	
Precinct 5, Show Low	3,150	
Pima County [10]	55,676	34,680
Ajo precinct	4,571	
Arivaca precinct	539	
Condron Pastime precinct	1,272	
Continental precinct	171	
Cortaro precinct	415	
Fort Lowell precinct	1,283	
Greaterville Cottonwood precinct	236	
Indian Oasis precinct	1,397	
Marana precinct	774	
Pantano precinct	430	
Quijotoa precinct	1,446	
Sahuarita precinct	271	
San Xavier precinct	908	
Silverbell precinct	246	
Tanque-Verde-Redington precinct	529	
Tucson precinct 1	7,550	
Tucson city, total	*32,506*	*20,292*
In Tucson prec. 1	*6,235*	
In Tucson prec. 2	*5,154*	
In Tucson prec. 3	*867*	
Tucson prec. 4, entire	*2,565*	
Tucson prec. 5, entire	*3,477*	
In Tucson prec. 6	*1,631*	
Tucson prec. 7, entire	*1,919*	
Tucson prec. 8, entire	*2,775*	
In Tucson prec. 9	*503*	
In Tucson prec. 10	*5,345*	
In Tucson prec. 11	*771*	
In Tucson prec. 12	*1,204*	
Tucson precinct 2	7,215	
Tucson precinct 3	1,845	
Tucson precinct 4	2,565	
Tucson precinct 5	3,477	
Tucson precinct 6	3,505	
Tucson precinct 7	1,919	
Tucson precinct 8	2,775	
Tucson precinct 9	2,003	
Tucson precinct 10	5,667	
Tucson precinct 11	955	
Tucson precinct 12	1,390	
Twin Buttes (Olive Camp) precinct	372	
Vail-Helvetia precinct	40	

* All in Phoenix city; for total population of city, see Alkire precinct.

[7] Maricopa.—For footnote, see preceding page.

[8] Mohave.—County redistricted since 1920; no comparison of population can be made.

[9] Navajo.—Precincts shown are justice precincts; county redistricted in 1928; no comparison of population by precincts can be made.

[10] Pima.—County redistricted in 1930; no comparison of population by precincts can be made.

Digitized by Google

TABLE 4.—POPULATION OF COUNTIES BY MINOR CIVIL DIVISIONS: 1930 AND 1920—Continued

MINOR CIVIL DIVISION	1930	1920
Pinal County [11]	22,081	16,130
Precinct 1, North Florence	2,310	
Florencetown, total	*1,318*	*1,161*
In Prec. 1	*915*	
In Prec. 14	*403*	
Precinct 2, Superior	4,295	
Precinct 3, Casa Grande	5,047	
Casa Grandetown	*1,351*	*948*
Precinct 4, Feldman	155	
Precinct 5, Mammoth	239	
Precinct 6, Randolph	335	
Precinct 7, Maricopa	793	
Precinct 8, Oracle	386	
Precinct 9, Kelvin	186	
Precinct 10, Redrock	246	
Precinct 11, Kenilworth	1,322	
Precinct 12, Ray	4,102	
Precinct 13, Copper Creek	114	
Precinct 14, South Florence	866	
Florencetown (see Prec. 1).		
Precinct 15, Toltec	261	
Precinct 16, Cottonwood	48	
Precinct 17, Hayden Junction	291	
Precinct 19, Picacho	476	
Precinct 20, Youngsberg	71	
Precinct 22, Aravaipa	60	
Precinct 23, Borree	478	
Santa Cruz County	9,684	[12] 12,689
Precinct 1, Nogales	6,034	9,044
Nogales city	*6,006*	[12] *8,460*
Precinct 2, Calabasas	324	297
Precinct 3, Tubac	515	437
Precinct 4, Patagonia	710	757
Precinct 5, Harshaw	259	377
Precinct 6, Santa Cruz	398	374
Precinct 7, Lochiel	154	93
Precinct 8, Canille	65	94
Precinct 9, Montana Camp	729	218
Precinct 10, Elgin	98	128
Precinct 11, Sopori	172	373
Precinct 12, San Rafael	65	134
Precinct 14, Sonoita	88	114
Precinct 15, Vaughn	73	85
Yavapai County [13]	28,470	24,016
Ashfork precinct	894	
Bagdad precinct	275	
Camp Verde precinct	927	
Clarkdale precinct	5,526	
Congress Junction precinct	855	
Crown King precinct	77	
Humboldt precinct	675	
Jerome precinct	7,750	
Jerometown	*4,988*	*4,080*
Mayer precinct	729	
Prescott precinct	9,816	
Prescott city	*5,517*	*5,010*
Seligman precinct	946	
Yuma County [14]	17,816	14,904
Aztec precinct	296	62
Blaisdell precinct	2,357	
Bouse precinct	427	
Castle Dome precinct	53	
Cibola precinct	39	19
Crane precinct	1,280	2,184
Gadsden precinct	907	1,839
Laguna precinct	412	
Mohawk precinct	140	99
Palomas precinct	142	46
Parker precinct	1,315	
Quartzsite precinct	112	117
Roll precinct	610	
Rood precinct	757	799
Salome precinct	189	73
Somerton precinct 1	903	
Somerton city, total	*891*	*958*
In Somerton prec. 1	*615*	
In Somerton prec. 2	*276*	
Somerton precinct 2	1,888	
Vicksburg precinct	205	96
Wellton precinct	781	
Wenden precinct	111	
Yuma city, total	4,892	4,237
Yuma prec. 1	*801*	
Yuma prec. 2	*1,252*	
Yuma prec. 3	*967*	
Yuma prec. 4	*1,104*	
Yuma prec. 5	*768*	

[11] PINAL.—County redistricted in 1928; no comparison of population by precincts can be made.

[12] SANTA CRUZ.—County total for 1920 includes population (164) of precinct 13, annexed to 4, and precinct 16, annexed to 5, in 1924. Figures for 1920 for Nogales city corrected by inclusion of population (3,261) of Camp Stephen D. Little, erroneously returned as in precinct 1, outside.

[13] YAVAPAI.—Precincts shown are justice precincts; county redistricted in 1930; no comparison of population by precincts can be made.

[14] YUMA.—County partially redistricted since 1920; comparisons of population made wherever possible.

Digitized by Google

Incorporated places.—Table 5 shows the population of the incorporated places (cities and towns) in Arizona in 1930 and 1920. In this table the places are arranged in alphabetical order, each followed by the name of the county in which the city or town is located. In Table 6 the population of the more important places is presented by wards.

TABLE 5.—POPULATION OF INCORPORATED PLACES: 1930 AND 1920

CITY OR TOWN	County	1930	1920	CITY OR TOWN	County	1930	1920
Benson	Cochise	925	-------	Nogales	Santa Cruz	6,006	[1] 8,460
Bisbee	Cochise	8,023	9,205	Phoenix	Maricopa	48,118	29,053
Buckeye	Maricopa	1,077	-------	Pima	Graham	980	515
Casa Grande	Pinal	1,351	948	Prescott	Yavapai	5,517	5,010
				Safford	Graham	1,706	1,336
Chandler	Maricopa	1,378	-------	Snowflake	Navajo	659	758
Clifton	Greenlee	2,305	4,163				
Douglas	Cochise	9,828	9,916	Somerton	Yuma	891	938
Flagstaff	Coconino	3,891	3,186	Tempe	Maricopa	2,495	1,963
				Thatcher	Graham	805	899
Florence	Pinal	1,318	1,161	Tolleson	Maricopa	910	-------
Gilbert	Maricopa	791	865	Tombstone	Cochise	849	1,178
Glendale	Maricopa	3,665	2,737	Tucson	Pima	32,506	20,292
Globe	Gila	7,157	7,044				
				Wickenburg	Maricopa	734	527
				Willcox	Cochise	806	905
Holbrook	Navajo	1,115	1,206	Williams	Coconino	2,166	1,350
Jerome	Yavapai	4,932	4,030	Winkelman	Gila	729	573
Mesa	Maricopa	3,711	3,036	Winslow	Navajo	3,917	3,730
Miami	Gila	7,693	6,089	Yuma	Yuma	4,892	4,237

[1] Corrected figures: see footnote, Santa Cruz County, in Table 4.

TABLE 6.—POPULATION OF CITIES AND TOWNS OF 5,000 OR OVER BY WARDS: 1930

CITY OR TOWN AND WARD	1930	CITY OR TOWN AND WARD	1930	CITY OR TOWN AND WARD	1930
Bisbee city	8,023	**Globe city**	7,157	**Phoenix city** (Not reported by wards.)	48,118
Ward 1	3,490	Ward 1	1,289		
Ward 2	2,056	Ward 2	1,313		
Ward 3	2,567	Ward 3	1,054	**Prescott city** (Not reported by wards.)	5,517
		Ward 4	1,474		
		Ward 5	883		
		Ward 6	1,144		
Douglas city	9,828	**Miami town** (Not reported by wards.)	7,693	**Tucson city**	32,506
Ward 1	1,476			Ward 1	5,411
Ward 2	1,313			Ward 2	4,775
Ward 3	2,041			Ward 3	3,912
Ward 4	1,466	**Nogales city** (Not reported by wards.)	6,006	Ward 4	2,690
Ward 5	1,822			Ward 5	10,572
Ward 6	1,708			Ward 6	5,146

Digitized by Google

ARKANSAS

CONTENTS

	Page
Map	100
Table 1.—Population of Arkansas: 1810 to 1930	101
Table 2.—Population of principal cities from earliest census to 1930	102
Table 3.—Area and population of counties: 1890 to 1930	103
Table 4.—Population of counties by minor civil divisions: 1930, 1920, and 1910	105
Table 5.—Population of incorporated places: 1930 and 1920	120
Table 6.—Population of cities and towns of 5,000 or over by wards: 1930	124

LIBRARY
MAR 26 1934
AGRIC. ECON.
& FARM MGT.

Digitized by Google

ARKANSAS

Digitized by Google

POPULATION—ARKANSAS

NUMBER AND DISTRIBUTION OF INHABITANTS

Population of the State.—Arkansas was organized as a territory in March, 1819, and was admitted to the Union as the twenty-fifth State in June, 1836. Its population on April 1, 1930, according to the Fifteenth Census, was 1,854,482, which represents an increase of 102,278, or 5.8 per cent, as compared with the population on January 1, 1920. The total land area of the State, as shown in Table 3, is 52,525 square miles. The average number of inhabitants per square mile in 1930 was 35.3, as compared with 33.4 in 1920.

Table 1 shows the population of Arkansas from 1810, the year in which its area was first enumerated, to 1930, together with the increase in each decade.

TABLE 1.—POPULATION OF ARKANSAS: 1810 TO 1930

CENSUS YEAR	Population	INCREASE OVER PRECEDING CENSUS	
		Number	Per cent
1930	1,854,482	102,278	5.8
1920	1,752,204	177,755	11.3
1910	1,574,449	262,885	20.0
1900	1,311,564	183,353	16.3
1890	1,128,211	325,686	40.6
1880	802,525	318,054	65.6
1870	484,471	49,021	11.3
1860	435,450	225,553	107.5
1850	209,897	112,323	115.1
1840	97,574	67,186	221.1
1830	30,388	16,115	112.9
1820	14,273	13,211	1,244.0
1810	1,062	----------	----------

Counties, cities, and minor civil divisions.—In the tables which follow (Tables 2 to 6), the population of Arkansas is shown by counties, townships, and incorporated cities and towns, with some comparative figures from previous censuses.

Cities of 10,000 or more.—There are eight cities and one town in the State which had a population of 10,000 or more in 1930. Table 2 shows for these places the population at each census for which figures are available, together with the increase in each decade. Little Rock, the capital and largest city, first attained a population of 10,000 between 1860 and 1870. Fort Smith has ranked as the second city in the State since 1890. Texarkana, on the boundary line between Arkansas and Texas, has a total population of 27,366. The figures shown in Table 2 represent the population of that part of the urban area of Texarkana which is in Arkansas. The town of Blytheville and the cities of El Dorado and Jonesboro have been added to this group by reason of increase in population between 1920 and 1930.

Digitized by Google

Table 2.—Population of Principal Cities from Earliest Census to 1930

[A minus sign (—) denotes decrease]

City, town, and census year	Population	Increase over preceding census	
		Number	Per cent
Blytheville town:			
1930	10,098	3,651	56.6
1920	6,447	2,598	67.5
1910	3,849	3,547	1,174.5
1900	302		
El Dorado city:			
1930	16,421	12,534	322.5
1920	3,887	—315	—7.5
1910	4,202	3,133	293.1
1900	1,069	614	134.9
1890	455	12	2.7
1880	443		
Fort Smith city:			
1930	31,429	2,559	8.9
1920	28,870	4,895	20.4
1910	23,975	12,388	106.9
1900	11,587	276	2.4
1890	11,311	8,212	165.0
1880	3,099	872	39.2
1870	2,227	695	45.4
1860	1,532	568	58.9
1850	964		
Hot Springs city:			
1930	20,238	8,543	73.0
1920	11,695	—2,739	—19.0
1910	14,434	4,461	44.7
1900	9,973	1,887	23.3
1890	8,086	4,532	127.5
1880	3,554	2,278	178.5
1870	1,276	1,075	534.8
1860	201		
Jonesboro city:			
1930	10,326	942	9.8
1920	9,384	2,261	31.7
1910	7,123	2,615	58.0
1900	4,508	2,443	118.3
Jonesboro city—Continued			
1890	2,065		
1880	(1)		
1870	155		
Little Rock city:			
1930	81,679	16,537	25.4
1920	65,142	19,201	41.8
1910	45,941	7,634	19.9
1900	38,307	12,433	48.1
1890	25,874	12,736	96.9
1880	13,138	758	6.1
1870	12,380	8,653	232.2
1860	3,727	1,560	72.0
1850	2,167		
North Little Rock city:			
1930	19,418	5,370	38.2
1920	14,048	2,910	26.1
1910	11,138		
Pine Bluff city:			
1930	20,760	1,480	7.7
1920	19,280	4,178	27.7
1910	15,102	3,606	31.4
1900	11,496	1,544	15.5
1890	9,952	6,749	210.7
1880	3,203	1,122	53.[illegible]
1870	2,081	685	49.1
1860	1,396	936	203.5
1850	460		
Texarkana city: [2]			
1930	10,764	2,507	30.4
1920	8,257	2,602	46.0
1910	5,655	741	15.1
1900	4,914	1,386	39.3
1890	3,528	2,138	153.8
1880	1,390		

[1] Not returned separately.
[2] Combined population of Texarkana city, Miller County, Ark., and Texarkana city, Bowie County, Tex.: 27,366 in 1930; 19,737 in 1920; 15,445 in 1910; 10,170 in 1900; 6,380 in 1890; and 3,223 in 1880.

Counties.—Table 3 shows the population of the 75 counties of Arkansas from 1890 to 1930, together with the land area of each county and its population per square mile in 1930. Of the 71 counties in which there were no changes in area since 1920, 29 increased in population, and 42 show decreases.

Digitized by Google

TABLE 3.—AREA AND POPULATION OF COUNTIES: 1890–1930

[A minus sign (–) denotes decrease]

COUNTY	Land area in square miles, 1930	POPULATION							
		1930		1920	1910	1900	1890	Per cent of increase	
		Total	Per square mile					1920 to 1930	1910 to 1920
Arkansas[1]	52,525	1,854,482	35.3	1,752,204	1,574,449	1,311,564	[1]1,128,211	5.8	11.3
Arkansas	1,000	22,300	22.3	21,483	16,103	12,973	11,432	3.8	33.4
Ashley	940	25,151	26.8	23,410	25,208	19,731	13,295	7.4	–7.4
Baxter	586	9,519	16.2	10,216	10,389	9,298	8,527	–6.8	–1.7
Benton	876	35,253	40.3	36,253	33,389	31,611	27,716	–2.8	8.6
Boone	608	14,937	24.6	16,098	14,318	16,396	15,816	–7.2	12.4
Bradley	659	17,494	26.5	15,970	14,518	9,651	7,972	9.5	10.0
Calhoun	629	9,752	15.5	11,807	9,894	8,539	7,207	–17.4	19.3
Carroll	641	15,820	24.7	17,786	16,829	18,848	17,288	–11.1	5.7
Chicot	607	22,646	37.3	21,749	21,987	14,528	11,419	4.1	–1.1
Clark	882	24,932	28.3	25,632	23,686	21,289	20,997	–2.7	8.2
Clay[2]	654	27,278	41.7	27,276	23,690	15,886	12,200	(2)	15.1
Cleburne	596	11,373	19.1	12,696	11,903	9,628	7,884	–10.4	6.7
Cleveland	603	12,744	21.1	12,260	13,481	11,620	11,302	3.9	–9.1
Columbia[3]	785	27,320	34.8	27,670	23,820	22,077	19,893	–1.3	16.2
Conway	563	21,949	39.0	22,578	22,729	19,772	19,459	–2.8	–0.7
Craighead	687	44,740	65.1	37,541	27,627	19,505	12,025	19.2	35.9
Crawford[5]	593	22,549	38.0	25,739	23,942	21,270	21,714	–12.4	7.5
Crittenden	582	39,717	68.2	29,309	22,447	14,529	13,940	35.5	30.6
Cross	619	25,723	41.6	18,579	14,042	11,051	7,693	38.5	32.3
Dallas	679	14,671	21.6	14,424	12,621	11,518	9,296	1.7	14.3
Desha[6]	747	21,814	29.2	20,297	15,274	11,511	10,324	7.5	32.9
Drew	847	19,928	23.5	21,822	21,960	19,461	17,352	–8.7	–0.6
Faulkner	651	28,381	43.6	27,681	23,708	20,780	18,342	2.5	16.8
Franklin[6]	606	15,762	26.0	19,364	20,638	17,395	19,934	–18.6	–6.2
Fulton	625	10,834	17.3	11,182	12,193	12,917	10,984	–3.1	–8.3
Garland[7]	738	36,031	48.8	25,785	27,271	18,773	15,328	39.7	–5.4
Grant	637	9,834	15.4	10,710	9,425	7,671	7,786	–8.2	13.6
Greene[8]	561	26,127	46.6	26,105	23,852	16,979	12,908	0.1	9.4
Hempstead	727	30,847	42.4	31,602	28,285	24,101	22,796	–2.4	11.7
Hot Spring	613	18,105	29.5	17,784	15,022	12,748	11,603	1.8	18.4
Howard[6]	602	17,489	29.1	18,565	16,898	14,076	13,789	–5.8	9.9
Independence	762	24,225	31.8	23,976	24,776	22,557	21,961	1.0	–3.2
Izard	583	12,872	22.1	13,871	14,561	13,506	13,038	–7.2	–4.7
Jackson	634	27,943	44.1	25,446	23,501	18,383	15,179	9.8	8.3
Jefferson	903	64,154	70.3	60,330	52,734	40,972	40,881	6.3	14.4
Johnson	675	19,289	28.6	21,062	19,698	17,448	16,758	–8.4	6.9
Lafayette[6]	525	16,934	32.3	15,522	13,741	10,594	7,700	9.1	13.0
Lawrence	592	21,663	36.6	22,098	20,001	16,491	12,984	–2.0	10.5
Lee	601	26,657	44.3	28,852	24,252	19,409	18,886	–7.7	19.0
Lincoln[6]	571	20,250	35.5	18,774	15,118	13,389	10,255	7.9	24.2
Little River	546	15,515	28.4	16,301	13,597	13,731	8,903	–4.8	19.9
Logan[9]	726	24,110	33.2	25,866	26,350	20,563	20,774	–6.8	–1.8
Lonoke	807	33,759	41.8	33,400	27,983	22,544	19,263	1.1	19.4
Madison	836	13,334	15.9	14,918	16,056	19,864	17,402	–10.6	–7.1
Marion	646	8,876	13.7	10,154	10,203	11,377	10,390	–12.6	–0.5
Miller	623	30,586	49.1	24,021	19,555	17,558	14,714	27.3	22.8
Mississippi[10]	792	69,289	87.5	47,320	30,468	16,384	11,635	46.4	55.3
Monroe	603	20,651	34.2	21,601	19,907	16,816	15,336	–4.4	8.5
Montgomery[11]	784	10,768	13.7	11,112	12,455	9,444	7,923	–3.1	–10.8
Nevada	620	20,407	32.9	21,934	19,344	16,609	14,832	–7.0	13.4

Footnotes at end of table.

Digitized by Google

TABLE 3.—AREA AND POPULATION OF COUNTIES: 1890–1930—Continued

[A minus sign (−) denotes decrease]

COUNTY	Land area in square miles, 1930	POPULATION							
		1930		1920	1910	1900	1890	Per cent of increase	
		Total	Per square mile					1920 to 1930	1910 to 1920
Newton	846	10,564	12.5	11,199	10,612	12,538	9,950	−5.7	5.5
Ouachita	733	29,890	40.8	20,636	21,774	20,892	17,033	44.8	−5.2
Perry	552	7,695	13.9	9,905	9,402	7,294	5,538	−22.3	5.3
Phillips	692	40,683	58.8	44,530	33,535	26,561	25,341	−8.6	32.8
Pike	601	11,792	19.6	12,397	12,565	10,301	8,537	−4.9	−1.3
Poinsett	721	29,695	41.2	20,848	12,791	7,025	4,272	42.4	63.0
Polk	846	14,857	17.6	16,412	17,216	18,352	9,283	−9.5	−4.7
Pope	828	26,547	32.1	27,153	24,527	21,715	19,458	−2.2	10.7
Prairie	662	15,187	22.9	17,447	13,853	11,875	11,374	−13.0	25.9
Pulaski [12]	779	137,727	176.8	109,464	86,751	63,179	47,329	25.8	26.2
Randolph	654	16,871	25.8	17,713	18,987	17,156	14,485	−4.8	−6.7
St. Francis	628	33,394	53.2	28,385	22,548	17,157	13,543	17.6	25.9
Saline [12]	743	15,660	21.1	16,781	16,657	13,122	11,311	−6.7	0.7
Scott [13]	970	11,803	12.2	13,232	14,302	13,183	12,635	−10.8	−7.5
Searcy	673	11,056	16.4	14,590	14,825	11,988	9,664	−24.2	−1.6
Sebastian [14]	531	54,426	102.5	56,739	52,278	36,935	33,200	−4.1	8.5
Sevier [8]	572	16,364	28.6	18,301	16,616	16,339	10,072	−10.6	10.1
Sharp	609	10,715	17.6	11,132	11,688	12,199	10,418	−3.7	−4.8
Stone	611	7,993	13.1	8,779	8,946	8,100	7,043	−9.0	−1.9
Union	1,048	55,800	53.3	29,691	30,723	22,495	14,977	87.9	−3.4
Van Buren	730	11,962	16.4	13,666	13,509	11,220	8,567	−12.5	1.2
Washington	955	39,255	41.1	35,468	33,889	34,256	32,024	10.7	4.7
White	1,037	38,269	36.9	34,603	28,574	24,864	22,946	10.6	21.1
Woodruff	577	22,682	39.3	21,547	20,049	16,304	14,009	5.3	7.5
Yell	955	21,313	22.3	25,655	26,323	22,750	18,015	−16.9	−2.5

[1] Island No. 25 ceded by Tennessee and part of Indian Territory annexed in 1905. Total for 1890 includes 32 Indians specially enumerated, not distributed by counties.
[2] Part of Greene annexed to Clay between 1890 and 1900.
[3] Less than one-tenth of 1 per cent.
[4] Part of Columbia annexed to Lafayette in 1901.
[5] Part of Franklin annexed to Crawford between 1890 and 1900.
[6] Part of Desha annexed to Lincoln and part of Lincoln annexed to Desha in 1925.
[7] Part of Montgomery annexed to Garland in 1917.
[8] Part of Howard annexed to Sevier between 1890 and 1900.
[9] Part of Scott annexed to Logan in 1903.
[10] Island No. 25 ceded from Lauderdale County, Tenn., and annexed in 1905.
[11] Parts annexed to Garland and Scott in 1917 and 1925, respectively; part of Scott annexed in 1925.
[12] Part of Saline annexed to Pulaski in 1915.
[13] Parts annexed to Logan and Montgomery in 1903 and 1925, respectively; part of Montgomery annexed in 1925.
[14] Part of Indian Territory annexed in 1905.

Minor civil divisions.—Table 4 shows the population of each county by townships, cities, and incorporated towns for the last three censuses. The primary divisions of the Arkansas counties are the townships. These townships include the secondary divisions which are incorporated as cities or towns. The population of the cities and towns is shown in italics under the population of the township in which each respective place is located. Where a city or incorporated town occupies parts of two townships, the total population of the place is given in connection with the presentation for the first township.

Changes in the boundaries of townships and incorporated places between 1920 and 1930 are indicated by footnotes on Table 4; for changes between 1910 and 1920 reference may be made to the reports of the Fourteenth Census: 1920, Volume I, Table 53.

Digitized by Google

TABLE 4.—POPULATION OF COUNTIES BY MINOR CIVIL DIVISIONS: 1930, 1920, AND 1910

[For changes in boundaries, etc. between 1920 and 1930, see footnotes; for those between 1910 and 1920, see Reports of the Fourteenth Census (1920), Vol. I, Table 53]

MINOR CIVIL DIVISION	1930	1920	1910
Arkansas County	**22,300**	**21,483**	**16,103**
Arkansas township	535	332	749
Barton township	653	654	------
Bayou Meto township	753	658	610
Brewer township	403	232	------
Chester township	1,011	1,108	986
Crockett township	560	741	610
Garland township	538	545	------
Gum Pond township	5,661	5,260	3,298
Stuttgart city	*4,927*	*4,522*	*2,740*
Henton township	1,070	909	790
Humphrey town, total	*595*	*554*	*380*
In Arkansas Co.	*317*	*318*	*190*
In Jefferson Co.	*278*	*236*	*190*
Keaton township	1,901	2,189	1,837
La Grue township	3,028	2,573	1,711
De Witt town	*1,853*	*1,422*	*831*
McFall township	442	414	365
Mill Bayou township	975	1,093	935
Almyra town	*287*	*323*	*252*
Morris township	587	623	753
Point de Luce township	654	716	696
Prairie township	2,350	2,038	2,069
St. Charles town	*245*	*200*	------
Stanley township	1,179	1,398	694
Gillett town	*870*	*1,155*	*256*
Ashley County	**25,151**	**23,410**	**25,268**
Banner township	698	792	818
Bayou township	304	616	406
Bearhouse township	174	274	430
Beech Creek township	361	360	830
Carter township	1,962	2,617	2,961
Hamburg town	*1,517*	*1,538*	*1,787*
De Bastrop township	2,381	1,776	2,237
Parkdale town	*371*	*284*	*583*
Egypt township	3,945	3,297	3,183
Crossett town	*2,811*	*2,707*	*2,058*
Elon township	1,221	893	------
Extra township	399	212	968
Longview township	772	546	728
Marie Saline township	267	815	677
Mill Creek township	1,430	1,837	1,807
Montrose township	1,564	1,352	------
Montrose town	*431*	*404*	------
Portland township	2,961	1,704	4,240
Portland town	*545*	*618*	*823*
Prairie township	716	796	705
Union township	1,131	1,150	949
White township	1,095	1,051	971
Fountain Hill town [1]	*215*	------	------
Wilmot township	3,770	3,322	3,358
Wilmot town	*777*	*627*	*622*
Baxter County	**9,519**	**10,216**	**10,389**
Bayou township	525	528	747
Big Flat township	518	524	436
Buckhorn township	200	284	303
Buford township	509	716	825
Greenwood township	372	426	610
Grover township	131	164	190
Independence township	484	530	549
Logan township	356	479	366
Lone Rock township	296	290	------
Matney township	186	314	624
Mill township	536	486	590
Mountain Home township	1,677	1,382	1,291
Mountain Home town	*585*	*492*	*446*
North Fork township	911	1,000	834
Norfork town	*247*	*224*	------
Baxter County—Con.			
Pigeon township	374	654	456
Union township	418	654	666
Whiteville township	2,047	1,785	1,902
Cotter town	*1,064*	*884*	*894*
Gassville town	*227*	*191*	*198*
Benton County	**35,253**	**36,253**	**33,389**
Anderson township	715	643	822
Apple Glenn township	529	571	587
Ball township	500	433	446
Batie township	490	528	604
Big Spring township	726	587	603
Brightwater township	951	1,027	820
Cherokee township	292	301	368
Colville township	1,205	1,158	735
Cave Springs town [2]	*192*	------	------
Decatur township	1,282	1,410	1,156
Decatur town	*413*	*424*	*246*
Dickson township	1,115	1,135	928
Eldorado township	315	388	461
Esculapia township	5,650	5,142	4,476
Rogers town	*3,554*	*3,318*	*2,820*
Felker township	293	277	------
Flint township	574	488	706
Springtown town [2]	*97*	------	*140*
Garfield township	820	922	992
Garland township	1,029	1,127	1,004
Centerton town	*206*	*212*	------
Gentry township	1,523	1,438	1,383
Gentry City town	*779*	*724*	*668*
Hico township	3,872	4,042	3,885
Siloam Springs town	*2,378*	*2,569*	*2,406*
Hoover township	419	494	391
Logan township	268	290	444
Mason Valley township	590	672	657
Mount Vernon township	1,007	1,152	979
Osage township	4,160	4,386	3,755
Bentonville town	*2,203*	*2,318*	*1,956*
Pine Log township	182	386	------
Roller Ridge township	345	354	396
Round Prairie township	546	535	528
Sugar Creek township	443	571	499
Sulphur Springs township	890	1,017	1,050
Sulphur Springs town	*404*	*470*	*500*
Wager township	315	309	446
Wallace township	1,461	1,443	1,254
Gravett town	*812*	*754*	*569*
Walnut township	438	702	851
War Eagle township	409	568	428
Washington township	1,476	1,336	1,363
Lowell town	*262*	*227*	*198*
Yell township	423	412	372
Boone County	**14,237**	**16,098**	**14,318**
Batavia township	288	270	439
Bear Creek township	421	589	435
Bellefonte township	570	629	747
Blythe township	227	281	758
Bryan township	268	334	403
Carrollton township	812	693	664
Alpena town	*561*	*250*	------
Crooked Creek township	96	167	283
Elixir township	675	691	607
Elmwood township	195	209	------
Ewing township	183	223	512
Gaither township	254	336	453
Harrison township	4,836	4,608	2,743
Harrison town	*3,626*	*3,477*	*1,602*
Jackson township	363	373	401
Jefferson township	441	502	996

[1] ASHLEY.—Fountain Hill town incorporated since 1920.
[2] BENTON.—Cave Springs and Springtown towns not returned separately in 1920.

Digitized by Google

TABLE 4.—POPULATION OF COUNTIES BY MINOR CIVIL DIVISIONS: 1930, 1920, AND 1910—Continued

MINOR CIVIL DIVISION	1930	1920	1910
Boone County—Con.			
Lee township	639	694	590
Long Creek township	460	544	542
Olvey township	444	587	-------
Omaha township	893	1,041	879
Prairie township	530	721	670
Everton town[3]	*180*	-------	-------
Sugarloaf township	1,077	1,239	1,032
Lead Hill town	*268*	*218*	-------
Summit township	236	352	343
Washington township	403	481	610
Young township	207	247	211
Zinc township	419	287	-------
Zinc town	*188*	*144*	*173*
Bradley County	**17,494**	**15,970**	**14,518**
Clay township	1,573	1,539	1,480
Banks town	*199*	*347*	*244*
Eagle township	430	399	561
Marion township	512	544	503
Moro township	420	597	512
Ouachita township	470	368	387
Palestine township	760	856	889
Pennington township	10,732	8,432	7,651
Warren town	*2,523*	*2,145*	*2,057*
River township	533	1,039	508
Sumpter township	561	624	571
Washington township	1,503	1,572	1,456
Hermitage town	*410*	*285*	*247*
Calhoun County	**9,752**	**11,807**	**9,894**
Casewell township	1,409	2,492	1,611
Thornton town	*550*	*1,312*	*611*
Champagnolle township	680	822	583
Dallas township	650	739	682
Fayette township	190	180	329
Franklin township	1,627	1,107	1,101
Hampton town	*669*	*271*	*353*
Huey township	165	265	273
Jackson township	1,137	1,138	1,094
Jefferson township	539	896	906
Tinsman town	*177*	*248*	-------
Locust Bayou township	488	535	564
Moro township	1,239	1,553	1,420
Polk township	752	948	600
River township	876	1,132	731
Carroll County	**15,820**	**17,786**	**16,829**
Beaver township	353	494	-------
Cabanal township	292	347	-------
Carrollton township	495	655	1,099
Cedar township	2,969	3,113	4,273
Eureka Springs city	*2,276*	*2,429*	*3,238*
Clifty township	256	281	312
Coin township	463	564	-------
Cross township	163	292	253
Delmar township	262	324	-------
Dry Fork township	262	324	292
Franklin township	90	103	112
Hickory township	2,229	2,439	2,194
Green Forest town	*745*	*868*	*635*
Kings River township	390	486	403
Liberty township	366	399	426
Long Creek township	974	1,186	992
Omega township	526	422	472
Osage township	454	615	804
Packard Spring township	133	118	-------
Piney township	369	329	254
Polo township	857	999	958
Prairie township	2,766	3,130	2,606
Berryville town	*1,286*	*1,474*	*785*
Winona township	238	345	503
Yocum township	913	911	876

MINOR CIVIL DIVISION	1930	1920	1910
Chicot County	**22,646**	**21,749**	**21,067**
Alexander township	1,283	1,710	1,937
Bayou Mason township	1,672	1,458	1,460
Bowie township	4,521	4,418	3,569
Dermott town	*2,948*	*2,350*	*1,668*
Carlton township	3,662	3,356	3,037
Lake Village town	*1,582*	*1,449*	*1,074*
Gaines township	619	656	493
Lake township	960	687	1,156
Louisiana township	2,452	2,793	3,429
Readland town	*140*	*172*	*214*
McConnell township	699	631	1,176
Masona township	1,051	1,132	775
Oden township	1,019	1,214	1,543
Planters township	3,564	3,093	1,834
Eudora town	*2,020*	*1,197*	*606*
Railroad township	1,144	601	1,578
Clark County	**24,932**	**25,632**	**23,686**
Alpine township	682	808	754
Amity township	2,137	2,308	2,548
Amity town	*608*	*680*	*813*
Anderson township	657	739	716
Antoine township	1,303	1,607	1,449
Okolona town	*460*	*492*	*399*
Beech Creek township	1,715	1,776	1,477
Whelen Springs town	*194*	*157*	-------
Beirne township	378	501	593
Caddo township	8,857	8,520	6,976
Arkadelphia city	*3,380*	*3,311*	*2,745*
Elkins township	307	348	395
Greenville township	552	746	673
Leard township	893	913	1,114
Graysonia town	*694*	*700*	*771*
Long Creek township	61	301	138
Manchester township	1,715	1,708	1,782
Missouri township	3,904	3,046	2,661
Gurdon town	*2,172*	*1,469*	*1,284*
South Fork township	1,226	1,513	1,325
Terre Noire township	545	708	1,090
Clay County	**27,278**	**27,276**	**23,600**
Bennett township	1,215	903	249
Blue Cane township	1,267	940	1,084
Bradshaw township	415	713	656
Brown township	755	940	742
Cache township[4]	1,158	1,057	853
Knobel town	*486*	*390*	*362*
Carpenter township	985	1,126	885
Success town	*308*	*436*	*579*
Chalk Bluff township	706	811	935
Clark township	1,116	1,251	900
Peach Orchard town	*361*	*464*	-------
Cleveland township	1,014	923	674
Current River township	200	239	238
Gleghorn township	492	345	431
Haywood township	1,606	1,388	1,620
Greenway town	*367*	*362*	*390*
Johnson township	871	968	1,096
Kilgore township	2,904	3,000	2,420
Corning city	*1,550*	*1,564*	*1,439*
Knob township	598	614	434
Liddell township	415	605	591
St. Francis town	*294*	*501*	*469*
Nelson township	1,117	1,068	1,065
Datto town	*275*	*242*	*244*
Oak Bluff township	3,770	3,993	4,288
Rector city	*1,617*	*1,801*	*1,859*
Payne township	1,207	934	722
Nimmons town	*183*	*297*	-------
Pollard township	1,271	1,473	1,312
Pollard town[4]	*173*	-------	-------
St. Francis township	3,148	3,141	2,176
Piggott city	*1,835*	*2,016*	*1,150*
Swain township	632	544	319
Wilson township[4]	326	-------	-------

[3] BOONE.—Everton town incorporated in 1928.
[4] CLAY.—Wilson township returned with Cache in 1920. Pollard town incorporated in 1921.

Digitized by Google

TABLE 4.—POPULATION OF COUNTIES BY MINOR CIVIL DIVISIONS: 1930, 1920, AND 1910—Continued

MINOR CIVIL DIVISION	1930	1920	1910
Cleburne County	**11,873**	**12,696**	**11,903**
Big Creek township	155	305	204
Cadron township	1,219	1,258	1,325
Quitman town	*333*	*366*	*471*
California township [5]	203	515	348
Center Post township	328	426	364
Clayton township	653	590	553
Francis township	425	497	519
Giles township	820	890	936
Shiloh town	*188*	*232*	*251*
Grassy township	533	678	708
Healing Springs township	597	658	579
Heber township	2,272	2,713	1,835
Heber Springs town	*1,401*	*1,675*	*1,126*
McJester township [5]	149	-------	-------
Morgan township	178	261	596
Edgemont town	*96*	*134*	*342*
Mountain township [5]	301	668	674
Peter Creek township	650	501	455
Pickens township [5]	416	-------	-------
Pine township [5]	164	604	585
Piney township	675	522	415
Poff township	162	321	357
Saline township	406	580	659
Higden town	*142*	*220*	*336*
Sugar Camp township [5]	190	-------	-------
Sugar Loaf township	256	271	353
Valley township	373	438	438
Wilburn township [5]	248	-------	-------
Cleveland County	**12,744**	**12,260**	**13,481**
Bowman township	676	824	798
Harper township	926	775	756
Hudgin township	300	365	234
Hurricane township	578	407	513
Jackson township	189	230	640
Kingsland township	1,663	2,004	2,506
Kingsland town	*328*	*397*	*445*
Lee township	857	861	832
Miller township	1,017	1,111	1,011
Niven township	305	138	136
Redland township	1,853	1,924	1,993
Rison township	1,881	1,506	1,656
Rison town	*876*	*685*	*725*
Saline township	500	619	549
Smith township	967	529	804
White Oak township	373	359	372
Whiteville township	659	608	681
Columbia County	**27,320**	**27,670**	**23,820**
Boone township	1,296	1,440	1,394
Brister township [6]	983	-------	-------
Brown township	1,349	1,634	1,759
Buena Vista township [6]	1,402	1,794	1,594
Calhoun township [6]	1,156	1,415	1,085
Clay township	879	994	712
Cleveland township	1,064	1,391	1,220
Cornie township	1,003	1,391	1,289
Dorcheat township	1,403	1,467	912
Taylor town	*263*	*275*	-------
Georgia township	1,100	1,171	665
Harrison township	789	789	671
Lamartine township	2,938	2,559	2,163
Waldo town	*942*	*704*	*597*
Columbia County—Con.			
McNeil township	1,334	1,471	1,242
McNeil town	*460*	*448*	*482*
Magnolia township [6]	6,177	5,280	5,028
Magnolia city	*3,008*	*2,158*	*2,045*
Mississippi township	1,728	1,614	1,281
Moss township [6]	1,531	2,134	1,621
Emerson town	*378*	*357*	-------
Warren township	1,128	1,126	1,184
Conway County	**21,949**	**22,578**	**22,729**
Austin township [7]	697	-------	-------
Bentley township	784	770	651
Bird township [7]	927	-------	-------
Cedar Falls township	290	480	511
Gregory township	881	1,143	1,090
Griffin township	865	1,070	996
Higgins township	214	466	763
Howard township	2,471	2,836	3,436
Plummerville town	*613*	*702*	*495*
Lick Mountain township [7]	1,256	1,635	2,095
McLaren township	421	629	610
Martin township	376	227	-------
Nichols township	1,223	1,509	1,230
Cleveland town	*132*	*159*	*164*
Petit Jean township [7]	151	451	509
St. Vincent township	587	549	543
Steele township	736	851	-------
Union township [7]	1,324	2,304	2,763
Washington township	1,264	1,332	1,558
Welborn township	7,330	6,326	5,974
Morrilton city	*4,043*	*3,010*	*2,424*
White Eagle township [7]	152	-------	-------
Craighead County	**44,740**	**37,541**	**27,627**
Big Creek township	1,682	1,629	1,308
Bono town [8]	*209*	-------	-------
Black Oak township	6,259	4,538	1,701
Black Oak town [8]	*302*	-------	-------
Caraway town [8]	*426*	-------	-------
Brookland township	1,346	1,565	1,390
Brookland town	*270*	*326*	-------
Buffalo township	6,121	4,459	2,301
Monette town	*1,111*	*1,066*	*559*
Gilkerson township	1,089	990	1,010
Greenfield township	893	632	473
Herndon township	415	534	504
Jonesboro township	14,317	12,487	10,272
Jonesboro city	*10,326*	*9,384*	*7,123*
Lake City township	1,984	1,587	1,363
Lake City town	*760*	*695*	*448*
Lester township	1,862	1,473	1,011
Little Texas township	549	[9] 458	[9] 47
Maumelle township	2,489	1,884	1,546
Bay town [8]	*300*	-------	-------
Nettleton township	2,062	2,124	2,280
Nettleton town	*748*	*888*	*1,080*
Powell township	678	684	726
Prairie township	565	472	830
Promised Land township	778	621	277
Taylor township	782	874	-------
Texas township	869	[9] 530	[9] 588
Dryden town [9]	*48*	*157*	*18*

[5] CLEBURNE.—Sugar Camp township organized from part of California in 1921; McJester and Wilburn townships from parts of Pine in 1929 and 1926, respectively; and Pickens township from part of Mountain in 1922.

[6] COLUMBIA.—Brister township organized from parts of Buena Vista, Calhoun, Magnolia, and Moss in 1924.

[7] CONWAY.—Austin township organized from part of Lick Mountain in 1926; Bird township from parts of Lick Mountain and Union in 1927; and White Eagle township from part of Petit Jean in 1922.

[8] CRAIGHEAD.—Bono and Bay towns not returned separately in 1920. Black Oak and Caraway towns incorporated in 1923. Figures for Little Texas and Texas townships in 1920 and 1910 corrected by transfer of population of Dryden town, erroneously returned as in Little Texas township in 1920 and 1910.

Digitized by Google

TABLE 4.—POPULATION OF COUNTIES BY MINOR CIVIL DIVISIONS: 1930, 1920, AND 1910—Continued

MINOR CIVIL DIVISION	1930	1920	1910
Crawford County	**22,549**	**25,739**	[9] **23,942**
Alma township	1,730	1,518	1,663
Alma town	*751*	*779*	*685*
Barker township	352	383	392
Cedar Creek township	315	273	396
Cedarville township	520	545	619
Cedarville town [9]	*58*	-------	*54*
Chester township	490	616	599
Chester town	*196*	*225*	*162*
Cove City township	327	495	436
Dora township	294	420	402
Dyer township	920	1,164	968
Dyer town	*425*	*609*	*433*
Jasper township	591	662	921
Lafayette township	630	644	715
Lancaster township	331	352	453
Lees Creek township	204	534	595
Maxey township	1,444	1,814	1,395
Mulberry town	*895*	*1,095*	*722*
Mountain township	737	655	667
Mountainburg town [9]	*213*	-------	-------
Oliver Springs township	580	675	788
Porter township	185	297	313
Richland township	1,087	1,831	1,396
Rudy township	561	531	588
Sand Point township	228	252	322
Shepherd township	211	299	205
Union township	348	438	703
Upper township	209	289	290
Van Buren township	9,004	9,524	7,155
Van Buren city	*5,182*	*5,224*	*3,878*
Vine Prairie township	435	467	516
Whitley township	602	842	972
Winfrey township	145	219	283
Crittenden County	**39,717**	**29,309**	**22,447**
Black Oak township	2,247	1,214	650
Bob Ward township	2,798	1,880	-------
Brandywine township	33	43	-------
Fogleman township	2,729	2,644	1,788
Turrell town [10]	*456*	-------	-------
Jackson township	5,008	4,219	6,563
Crawfordsville town	*612*	*605*	-------
Jasper township	3,568	2,587	2,297
Lucas township	3,565	2,480	1,184
Mississippi township	2,116	136	282
West Memphis town [10]	*895*	-------	-------
Mound City township	1,152	1,011	631
Old River township	1,552	810	772
Proctor township	3,286	3,561	2,579
Edmonston town	*302*	*325*	-------
Tyronza township	7,297	5,854	3,774
Earle town	*2,062*	*2,091*	*1,548*
Norvell town	*236*	*522*	-------
Wappanocca township	4,366	2,870	1,927
Cross County	**25,723**	**18,579**	**14,042**
Bedford township	735	652	611
Brushy Lake township	621	660	364
Coldwater township	2,772	1,504	851
Ellis township	449	447	268
Fair Oaks township	336	285	76
Hickory Ridge township	932	784	605
Mitchell township	1,843	875	1,515
Searcy township	2,730	2,644	1,813
Smith township	3,062	2,499	1,583
Tyronza township	6,764	3,540	2,210
Parkin town	*1,676*	*1,578*	-------
Wynne township	5,489	4,689	4,146
Wynne city	*3,505*	*2,933*	*2,353*

MINOR CIVIL DIVISION	1930	1920	1910
Dallas County	**14,671**	**14,424**	**12,621**
Bunn township	115	267	-------
Chester township	1,179	1,286	1,112
Carthage town	*558*	*532*	*386*
Dry Run township	486	461	488
Fordyce township	4,039	3,950	3,615
Fordyce city	*3,206*	*2,996*	*2,794*
Holly Springs township	1,100	1,161	807
Jackson township	631	656	733
Liberty township	280	340	335
Manchester township	1,155	1,457	1,370
Dalark town	*157*	*264*	*231*
Nix township	497	682	387
Owen township	2,296	1,768	1,225
Sparkman town	*711*	*561*	-------
Princeton township	911	658	1,023
Princeton town	*151*	*191*	*152*
Smith township	770	902	1,200
Southall township	525	380	326
Willow township	687	456	-------
Desha County [11]	**21,814**	**20,297**	**15,274**
Bowie township	5,159	2,855	2,576
McGehee town	*3,488*	*2,368*	*1,157*
Clayton township	1,920	1,574	1,156
Franklin township	2,088	2,142	2,317
Arkansas City town	*1,432*	*1,482*	*1,485*
Halley township	875	1,073	-------
Halley town	*120*	*264*	*257*
Jefferson township	1,418	1,329	1,325
Mississippi township	491	1,952	1,718
Snow Lake town	*193*	*131*	-------
Randolph township [11]	3,814	3,154	1,563
Dumas town	*1,669*	*1,124*	*519*
Red Fork township	1,984	2,084	1,777
Watson town	*282*	*254*	*159*
Richland township	695	895	580
Kelso town	*134*	*251*	-------
Rohwer town	*58*	*49*	-------
Silver Lake township [11]	1,143	1,393	862
Walnut Lake township	2,227	1,846	1,400
Drew County	**19,928**	**21,822**	**21,960**
Bartholomew township	2,660	3,258	3,020
Jerome town [12]	*97*	*391*	*296*
Bearhouse township	309	600	701
Clear Creek township	856	1,025	1,012
Collins township	802	1,122	1,304
Collins town	*200*	*171*	*197*
Cominto township	501	662	735
Crook township	711	789	759
Franklin township	2,065	2,218	3,681
Tillar town	*267*	*350*	*180*
Live Oak township	1,719	1,247	-------
Winchester town	*221*	*217*	-------
Marion township	5,828	5,349	5,402
Monticello town	*3,076*	*2,378*	*2,274*
Prairie township	344	486	493
Saline township	1,683	2,356	2,345
Wilmar town	*627*	*1,034*	*929*
Spring Hill township	980	1,092	1,108
Veasey township	1,470	1,618	1,400
Ladelle town	*76*	*135*	-------
Faulkner County	**28,381**	**27,681**	**23,708**
Benedict township	1,027	1,422	1,360
Benton township	839	828	631
Bristol township	398	472	367

[9] CRAWFORD.—County total for 1910 includes population (190) of River township, annexed to Alma, Dyer, and Vine Prairie between 1910 and 1920. Cedarville and Mountainburg towns not returned separately in 1920.

[10] CRITTENDEN.—Turrell town incorporated in 1926, and West Memphis town in 1927.

[11] DESHA.—Part of Randolph township annexed to Lincoln County, and part of Lincoln County annexed to Silver Lake township, in 1925.

[12] DREW.—Name of Jerome town changed from Blissville in 1925.

Digitized by Google

TABLE 4.—POPULATION OF COUNTIES BY MINOR CIVIL DIVISIONS: 1930, 1920, AND 1910—Continued

MINOR CIVIL DIVISION	1930	1920	1910
Faulkner County—Con.			
Cadron township	9,284	8,143	6,717
Conway city	*5,534*	*4,564*	*2,794*
California township	1,395	1,257	1,154
Clifton township	899	818	753
Cypress township	1,706	1,536	1,371
Danley township	608	795	725
Mayflower town [13]	*138*	-------	-------
Eagle township	659	623	532
East Fork township	558	580	543
Enola township	880	891	819
Hardin township	1,321	1,278	1,254
Harve township	926	812	853
Matthews township	1,138	1,128	951
Mountain township	758	730	541
Mount Vernon township	748	832	606
Newton township	606	636	531
Palarm township	1,028	1,070	1,015
Pierce Creek township	525	615	531
Pine Mountain township	519	504	-------
Union township	931	1,058	1,085
Walker township	824	901	719
Wilson township	804	752	650
Franklin County	**15,762**	**19,364**	**20,638**
Alix township	900	1,251	1,331
Barham township	233	253	344
Black Oak township	117	195	-------
Boston township	307	583	494
Cobb township	61	121	142
Cravens township	288	489	508
Donald township	765	893	881
Branch town	*318*	*370*	*271*
Grover township	417	497	642
Hogan township	1,906	2,182	2,665
Altus town	*595*	*709*	*659*
Denning town	*384*	*608*	*757*
Hurricane township	491	491	569
Ivy township	516	712	582
Limestone township	108	169	334
McIlroy township	132	217	-------
Middle township	687	781	892
Mill Creek township	345	526	670
Miller township	138	152	332
Morgan township	145	200	195
Mountain township	167	252	294
Mulberry township	354	750	850
Prairie township	2,207	2,182	2,018
Charleston town	*851*	*734*	*576*
Shores township	62	86	168
Six Mile township	199	284	322
Walker township	207	328	500
Wallace township	225	368	354
Watalula township	348	462	517
Weaver township	350	433	438
White Oak township	3,216	3,387	3,273
Ozark town	*1,564*	*1,262*	*1,146*
White Rock township	160	202	290
Wittich township	711	918	1,033
Fulton County	**10,834**	**11,182**	**12,193**
Afton township	465	559	450
Bennett Bayou township [14]	340	686	648
Benton township	1,287	1,131	1,388
Salem town [14]	*481*	-------	-------
Big Creek township	585	626	1,211
Cleveland township	686	741	779
Fulton township	867	898	926
Fulton County—Con.			
Mammoth Springs township	1,500	1,616	1,905
Mammoth Springs town	*600*	*700*	*817*
Mount Calm township	323	337	401
Myatt township	444	591	656
Pleasant Ridge township	958	916	938
South Fork township	647	577	1,045
Strawberry township	506	582	593
Union township	491	536	541
Vidette township [14]	327	-------	-------
Washington township	696	674	712
Wild Cherry township	368	425	-------
Wilson township	344	287	-------
Garland County	**36,031**	**25,785**	**[15]27,271**
Antioch township	588	674	706
Bain township	493	463	518
Baxter township [15]	224	539	412
Bear township [15]	92	158	*144*
Buckville township [15]	440	563	*669*
Cedar Glades township [15]	768	396	*374*
Crystal township [15]	138	89	*65*
Davis township [15]	330	-------	-------
Farmer township	171	199	-------
Hale township	1,338	474	426
Hot Springs township [15]	26,546	16,169	19,199
Hot Springs city [15]	*20,258*	*11,695*	*14,434*
Lee township [15]	180	460	483
Lincoln township [15]	324	552	556
Marble township [15]	223	464	385
Mazarn township	424	427	361
Mill township	602	673	1,091
Mooney township	300	320	-------
Mountain township [15]	322	699	577
Mountain Valley township [15]	323	650	827
Ouachita township	255	353	309
Phillips township	307	445	372
Lonsdale town	*153*	*166*	-------
Sulphur township	188	191	507
Union township	651	655	542
Valley township [15]	347	-------	-------
Whittington township	269	172	-------
Wood township [15]	188	-------	-------
Grant County	**9,834**	**10,710**	**9,425**
Calvert township	862	961	941
Darysaw township	750	800	745
Davis township	446	369	318
Dekalb township	698	809	707
Fenter township	625	686	553
Franklin township	173	294	438
Madison township	989	1,449	1,399
Merry Green township	2,326	1,698	1,407
Sheridan town	*1,590*	*695*	*481*
River township	920	909	864
Simpson township	729	655	635
Tennessee township	1,031	1,465	980
Leola town	*579*	*482*	*598*
Washington township	285	615	438
Greene County	**26,127**	**26,105**	**23,859**
Blue Cane township	870	760	625
Breckenridge township	1,218	942	825
Bryan township [16]	714	705	449

[13] FAULKNER.—Mayflower town incorporated in 1928.

[14] FULTON.—Vidette township organized from part of Bennett Bayou in 1920. Salem town incorporated in 1927.

[15] GARLAND.—County total for 1910 is exclusive of population (1,252) of Bear, Buckville, Cedar Glades, and Crystal townships, annexed from Montgomery County in 1917. Davis township organized from parts of Baxter and Mountain in 1924; Valley township from parts of Bear, Lee, and Lincoln in 1926; and Wood township from parts of Marble, Mountain, and Mountain Valley in 1920. Parts of Hot Springs township annexed to Hot Springs city in 1925 and 1928.

[16] GREENE.—For footnote, see following page.

Digitized by Google

TABLE 4.—POPULATION OF COUNTIES BY MINOR CIVIL DIVISIONS: 1930, 1920, AND 1910—Continued

MINOR CIVIL DIVISION	1930	1920	1910
Greene County—Con.			
Cache township	909	771	1,436
Walcott town	*98*	*85*	*149*
Clark township	7,530	7,612	6,432
Paragould city	*5,966*	*6,306*	*5,248*
Collier township	536	453	-------
Crowley township	803	797	1,162
Evening Shade township	354	326	-------
Friendship township	980	975	1,424
Hays township	424	352	-------
Hopewell township	797	891	-------
Hurricane township	1,407	1,540	2,991
Marmaduke town	*894*	*861*	*780*
Jones township	1,006	1,228	976
Delaplaine town	*161*	*152*	-------
Lake township	1,469	1,343	1,033
Main Shore township	1,081	1,021	1,116
Poland township	586	587	905
Reynolds township	1,135	1,069	-------
St. Francis township	597	501	1,051
Salem township	637	801	934
Shady Grove township [16]	480	578	338
Spring Grove township	615	762	955
Sugar Creek township	944	1,089	-------
Union township	838	1,002	1,200
Walnut Corner township [16]	197	-------	-------
Hempstead County	**30,847**	**31,602**	**28,285**
Bodcaw township	1,559	1,587	1,388
Bois d'Arc township	2,448	1,903	2,248
Fulton town	*593*	*543*	*647*
McNab town	*223*	*147*	*271*
De Roane township	9,985	9,038	7,128
Hope city	*6,008*	*4,760*	*3,639*
Garland township	974	1,202	1,032
Mine Creek township	2,630	2,744	3,163
Nowland township	936	1,157	1,099
Ozan township	4,163	4,793	3,658
Ozan town	*124*	*166*	*129*
Washington town	*457*	*556*	*599*
Redland township	1,619	1,832	1,431
McCaskill town [17]	*170*	-------	-------
Saline township	1,837	2,547	2,545
Spring Hill township	2,233	2,524	2,673
Wallaceburg township	1,888	1,739	1,310
Blevins town [17]	*291*	-------	-------
Water Creek township	575	536	610
Hot Spring County	**18,105**	**17,784**	**15,022**
Alford township	103	255	-------
Antioch township	428	511	449
Big Creek township [18]	422	662	472
Bismarck township	878	907	1,018
Brown Springs township	428	551	666
Butterfield township	280	331	235
Clear Creek township	514	556	443
De Roche township	514	758	975
Dover township [18]	272	-------	-------
Fenter township	7,674	6,094	4,625
Malvern town	*5,115*	*3,864*	*2,778*
Gifford township	494	449	337
Harrison township	503	589	410
Henderson township	564	618	551
Lone Hill township	414	623	676
Magnet township	503	569	774
Midway township	527	757	788
Montgomery township	651	705	-------
Ouachita township	855	540	335
Prairie township	910	991	1,058
Saline township	492	584	547
Valley township	679	734	663

MINOR CIVIL DIVISION	1930	1920	1910
Howard County	**17,489**	**18,565**	**16,898**
Baker township	139	308	558
Blackland township	1,137	1,269	1,117
Blue Bayou township	263	316	-------
Blue Ridge township	216	380	238
Brewer township	525	564	610
Buck Range township	636	604	730
Burg township	81	181	233
Center Point township	1,500	1,757	1,782
Center Point town	*277*	*276*	*328*
Clay township	281	420	442
County Line township	634	551	550
Dillard township	562	488	424
Mineral Springs town, total	*712*	*777*	*432*
In Dillard township	*83*	*57*	*35*
In Mineral Springs township	*629*	*720*	*397*
Duckett township	149	379	253
Franklin township	509	596	547
Holly Creek township	299	441	388
Madison township	2,207	2,317	758
Dierks town	*1,544*	*1,495*	*278*
Mineral Springs township	872	1,003	595
Mineral Springs town (see Dillard township).			
Mountain township	1,054	659	702
Athens town	*61*	*98*	*115*
Muddy Fork township	348	435	421
Nashville township	4,269	3,713	4,027
Nashville town	*2,469*	*2,144*	*2,374*
Saline township	521	556	789
Saratoga township	796	805	687
Saratoga town [19]	*279*	-------	-------
Sulphur Springs township	103	320	452
Umpire township	388	503	595
Umpire town	*91*	*128*	*136*
Independence County	**24,225**	**23,976**	**24,776**
Ashley township	606	526	831
Barren township	783	735	899
Big Bottom township [20]	1,247	1,651	1,730
Newark town	*897*	*906*	*595*
Black River township [20]	441	1,119	1,091
Christian township	611	626	915
Craig township [20]	309	353	-------
Cushman township	849	756	1,309
Cushman town	*412*	*349*	*244*
Departee township [20]	285	-------	-------
Dota township	1,008	1,036	1,143
Fairview township	814	732	720
Pleasant Plains town	*135*	*116*	*151*
Gainsboro township [20]	627	980	1,062
Greenbrier township [20]	1,249	1,406	1,788
Jamestown town	*66*	*126*	*114*
Hill township [20]	387	332	-------
Huff township [20]	272	345	-------
Jefferson township	436	438	537
Liberty township	564	680	568
Logan township	329	374	461
McHue township [20]	425	-------	-------
Magness township	598	729	906
Magness town	*179*	*199*	*216*
Marshell township [20]	399	-------	-------
Moorefield township [20]	676	-------	-------
Oil Trough township [20]	666	1,050	1,226
Relief township	342	451	424
Rosie township	602	638	680
Ruddell township [20]	5,878	5,443	4,509
Batesville city	*4,484*	*4,299*	*3,599*
Salado township [20]	393	549	842

[16] GREENE.—Walnut Corner township organized from parts of Bryan and Shady Grove in 1924.
[17] HEMPSTEAD.—McCaskill town incorporated in 1920. Blevins town not returned separately in 1920.
[18] HOT SPRING.—Dover township organized from part of Big Creek in 1922.
[19] HOWARD.—Saratoga town not returned separately in 1920.
[20] INDEPENDENCE.—Vaughan township organized from part of Big Bottom in 1921; Marshell township from part of Black River in 1927; Moorefield township from parts of Craig, Gainsboro, Ruddell, and White River in 1926; Departee township from parts of Hill and Oil Trough in 1920; and McHue township from parts of Greenbrier, Huff, and Salado in 1924.

Digitized by Google

TABLE 4.—POPULATION OF COUNTIES BY MINOR CIVIL DIVISIONS: 1920, 1910, AND 1910—Continued.

MINOR CIVIL DIVISIONS	1920	1910	1910
Bedford-Brown County—Continued.			
Tinkers Creek	300	324	
Unionville	1,000	1,000	
Wolf Creek	1,000	1,000	1,000
Wolf Creek (Bedford)	1,000	1,000	1,000
Buckner Bend Town	300	300	300
Wolfscrew Lake	300	300	300
Bent County	15,873	12,771	14,196
Adams County	300	300	300
Adams Township	300	300	300
Bayou Pierre Township	300	300	300
Bent Township	300	300	300
Bent Township (Bent)	300	300	300
Bent Township (Bent)	300	300	300
Bent Township (Bent)

TABLE 4.—POPULATION OF COUNTIES BY MINOR CIVIL DIVISIONS: 1930, 1920, AND 1910—Continued

MINOR CIVIL DIVISION	1930	1920	1910
Lawrence County	**21,663**	**22,096**	**20,001**
Anneville township [24]	306	-------	-------
Ashland township [24]	430	855	897
Minturn town	*189*	*278*	*251*
Black River township	706	828	1,136
Powhatan town	*110*	*134*	*191*
Black Rock township	1,429	1,693	2,016
Black Rock town	*751*	*835*	*1,078*
Boas township	1,852	2,181	1,350
Hoxie town	*1,448*	*1,711*	*915*
Cache township	1,208	900	700
Campbell township	3,577	3,744	3,144
Walnut Ridge town	*2,007*	*2,226*	*1,798*
Dent township [24]	1,074	1,083	1,149
Imboden town	*564*	*650*	*600*
Dowell township [24]	883	-------	-------
Duty township	1,214	1,424	1,186
Portia town	*416*	*519*	*367*
Flat Creek township [24]	295	327	453
Jesup township	335	356	-------
Lawrence township	1,474	1,484	1,085
Marion township	1,727	1,536	992
Alicia town	*342*	*297*	*168*
Morgan township	963	1,064	862
Promised Land township	808	779	513
Sedgwick town	*137*	*196*	*96*
Reeds Creek township	1,065	1,193	1,249
Richwoods township	772	942	899
Spring River township [24]	495	671	710
Strawberry township [24]	730	696	1,358
Thacker township	320	342	302
Lee County	**26,637**	**28,552**	**24,252**
Bear Creek township	470	923	722
Big Creek township	823	847	405
Council township	1,032	1,015	929
Floener township	1,077	1,009	757
Hampton township	2,680	2,615	1,806
Moro town	*187*	*265*	-------
Hardy township	92	312	286
Independence township	6,815	7,711	7,538
Marianna city	*4,314*	*5,074*	*4,810*
Liberty township	1,032	1,297	988
Oak Forest township	1,885	1,936	1,295
Richland township	2,458	2,528	2,417
Rondo town [25]	*274*	-------	-------
St. Francis township	2,074	2,040	1,151
Brickeys town [25]	*142*	-------	-------
Spring Creek township	1,886	1,858	1,791
Texas township	2,024	2,159	1,885
Union township	1,800	2,092	1,861
Walnut township	489	510	421
Lincoln County [26]	**20,250**	**18,774**	**15,118**
Auburn township [26]	1,404	1,918	1,446
Douglas town	*5*	*151*	*298*
South Bend town	*3*	*[26] 76*	*185*
Bartholomew township	2,908	2,708	2,328
Cane Creek township	2,674	2,412	1,816
Star City town	*932*	*616*	*396*
Choctaw township	3,260	2,705	2,114
Grady town	*496*	*398*	*180*
Varner town	*85*	*194*	*920*
Gould township [26]	2,336	845	-------
Gould town	*827*	*318*	*57*
Kimbrough township	1,190	1,265	772
Lone Pine township	631	664	739
Mill Creek township	705	749	714
Lincoln County—Con.			
Owen township	721	769	741
Smith township	1,162	1,453	1,847
Spring township	1,068	1,224	1,166
Wells Bayou township	2,191	2,062	1,935
Little River County	**15,515**	**16,301**	**[27] 13,597**
Arden township [27]	696	782	682
Arkinda township	477	638	671
Arkinda town	*98*	*148*	*160*
Burke township [27]	537	634	630
Caney township	455	487	475
Cleveland township	897	1,119	906
Wilton town	*313*	*285*	*294*
Franklin township	704	341	780
Jackson township [27]	2,261	2,853	2,164
New Rocky Comfort town	*1,056*	*1,408*	*612*
Jeff Davis township	442	706	391
Jefferson township	2,697	3,054	1,917
Ashdown town	*1,607*	*2,052*	*1,247*
Johnson township	1,173	1,045	1,024
Ogden town [27]	*305*	-------	*397*
Lick Creek township	515	702	419
Little River township	696	1,016	794
Winthrop town	*331*	*250*	-------
Red River township	1,476	1,663	1,313
Richland township [27]	1,827	1,279	1,351
Wallace township [27]	662	-------	-------
Logan County	**24,110**	**25,866**	**26,350**
Barber township	371	494	525
Bear Wallow township	301	556	533
Blue Mountain township	306	416	553
Blue Mountain town [28]	*145*	-------	-------
Boone township	3,781	3,419	3,109
Booneville city	*2,099*	*2,199*	*1,631*
Cane Creek township	688	1,093	919
Cauthron township	843	910	1,069
Clark township	1,455	1,339	1,233
Subiaco town	*196*	*181*	-------
Delaware township	896	938	929
Driggs township	439	748	972
Ellsworth township	600	669	728
Johnson township	350	442	445
Logan township	665	750	643
Mountain township	165	419	451
Petit Jean township	684	986	1,021
Revilee township	1,226	1,865	2,241
Magazine town	*560*	*772*	*968*
River township	911	1,011	623
Scranton town	*332*	*400*	-------
Roseville township	370	406	631
Shoal Creek township	915	1,376	1,320
Short Mountain township	5,616	3,567	3,526
Paris city	*3,234*	*1,740*	*1,497*
Six Mile township	823	997	925
Ratcliff town	*231*	*257*	*175*
Sugar Creek township	781	942	1,221
Titsworth township	628	620	700
Tomlinson township	660	876	860
Washburn township	636	1,027	1,173
Lonoke County	**33,759**	**33,400**	**27,983**
Butler township	853	1,014	876
Carlisle township	1,820	2,200	1,814
Carlisle town	*907*	*602*	*516*

[24] LAWRENCE.—Anneville township organized from parts of Dent, Flat Creek, Spring River, and Strawberry in 1928; and Dowell township from part of Ashland in 1924.

[25] LEE.—Rondo town not returned separately in 1920. Brickeys town incorporated in 1930.

[26] LINCOLN.—Figures for South Bend town in 1920 are exclusive of population (608) of Arkansas State Penal Farm, erroneously returned as in South Bend in 1920. Part of Auburn township annexed to Desha County, and part of Desha County annexed to Gould township, in 1925.

[27] LITTLE RIVER.—County total for 1910 includes population (80) of White Cliffs township, annexed to Cleveland in 1913. Wallace township organized from parts of Arden, Burke, Jackson, and Richland in 1922. Ogden town not returned separately in 1920.

[28] LOGAN.—Blue Mountain town not returned separately in 1920.

Digitized by Google

TABLE 4.—POPULATION OF COUNTIES BY MINOR CIVIL DIVISIONS: 1930, 1920, AND 1910—Continued

MINOR CIVIL DIVISION	1930	1920	1910
Lonoke County—Con.			
Caroline township	707	890	915
Austin Station town	*123*	*163*	*177*
Cleveland township	323	400	331
Crooked Creek township	1,553	1,523	352
Dortch township [30]	867	-------	-------
Eagle township	350	399	345
Fletcher township	490	630	490
Furlow township	431	439	348
Goodrum township	518	530	467
Gray township	376	403	385
Gum Woods township	4,838	4,423	3,194
England city [29]	*2,130*	*2,408*	*1,407*
Hamilton township	415	591	452
Indian Bayou township	3,124	2,342	2,240
Isbell township	771	525	-------
Lafayette township	1,513	1,581	1,726
Keo town	*267*	*325*	*175*
Lonoke township	3,116	3,717	3,094
Lonoke town	*1,674*	*1,711*	*1,547*
Magness township	541	557	576
Oak Grove township	612	743	674
Pettus township	2,107	1,751	1,445
Prairie township	366	406	393
Pulaski township [29]	1,138	1,143	1,680
Richwoods township [30]	2,059	1,997	2,086
Scott township	222	383	-------
Totten township	530	700	635
Walls township	806	573	-------
Ward township	771	766	595
Ward town [29]	*275*	-------	-------
Williams township [30]	1,044	1,320	1,712
York township	1,489	1,454	1,158
Cabot town	*684*	*477*	*441*
Madison County	**13,334**	**14,918**	**16,056**
Alabam township	505	624	537
Baldwin township	111	180	257
Ball Creek township	315	455	-------
Bohannan township	262	252	-------
Boston township [30]	324	553	867
Bowen township	434	670	897
California township	939	957	969
Goodwill township	207	337	380
Hilburn township	456	598	747
St. Paul town	*198*	*284*	*430*
Independence township	179	227	202
Japton township	595	603	-------
Kentucky township	557	518	956
Kings River township	1,009	1,205	1,240
Lamar township	736	737	797
Lincoln township	237	188	549
Marble township	428	511	457
Mill Creek township	566	649	660
Mulberry township [30]	120	-------	-------
Piney township	254	261	242
Prairie township	1,072	1,176	1,334
Purdy township	235	262	246
Richland township	534	697	1,060
Union township	118	207	699
Valley township	569	516	593
Venus township	235	295	-------
War Eagle township	1,618	1,391	1,394
Huntsville town [30]	*602*	-------	-------
Wharton Creek township	386	429	485
White River township	333	420	488

MINOR CIVIL DIVISION	1930	1920	1910
Marion County	**8,876**	**10,154**	**10,203**
Bearden township	137	122	172
Big Creek township	116	168	119
Big Springs township	231	306	-------
Blythe township	853	659	479
Pyatt town [31]	*254*	-------	-------
Buffalo township	92	169	143
Cedar Creek township	215	261	367
Crockett township	107	81	139
Crooked Creek township	252	340	375
De Soto township	197	265	163
Dodd City township	196	181	258
Franklin township	283	340	448
Hampton township	412	416	673
Independence township	281	281	349
James Creek township	412	567	542
Jefferson township	103	344	310
Joe Burleson township	298	388	450
Keesee township	89	168	163
Keeter township	168	221	200
Liberty township	217	257	254
North Fork township	511	734	719
Prairie township	540	706	814
Sugarloaf township	260	346	391
Summit township	458	435	392
Summit town [31]	*122*	-------	-------
Union township	983	1,126	1,087
Yellville town	*478*	*615*	*463*
Water Creek township	313	376	431
White River township	1,152	897	765
Flippin town [31]	*525*	-------	-------
Miller County	**30,586**	**24,021**	**19,555**
Beech township	2,774	2,297	1,671
Fouke town	*363*	*319*	-------
Cleveland township	1,127	1,077	733
Cut Off township	1,605	712	314
Days Creek township	418	337	441
Garland township	15,696	12,749	10,591
Texarkana city [32]	*10,764*	*8,257*	*5,655*
Homan township	1,593	1,398	1,088
Lost Prairie township	2,224	800	477
Red River township	1,536	1,327	798
Garland town	*425*	*570*	*277*
Sulphur township	3,613	3,324	3,442
Mississippi County	**69,289**	**47,320**	**30,488**
Big Lake township	4,042	2,941	1,759
Manila town	*1,226*	*971*	*563*
Bowen township [33]	1,265	1,901	1,158
Burdette township	1,601	904	515
Burdette town	*155*	*100*	-------
Canadian township	1,339	1,001	1,003
Carson Lake township	2,899	870	1,129
Chickasawba township [33]	17,035	11,158	6,857
Blytheville town [33]	*10,098*	*6,447*	*3,849*
Clear Lake township	1,951	1,709	707
Fletcher township	3,288	3,435	1,743
Luxora town	*1,074*	*1,179*	*677*
Golden Lake township	2,622	1,989	1,520
Half Moon Lake township [33]	1,163	-------	-------

[29] LONOKE.—Dortch township organized from parts of Pulaski, Richwoods, and Williams in 1923. England town, incorporated as a city since 1920. Ward town incorporated in 1923

[30] MADISON.—Mulberry township organized from part of Boston in 1922. Huntsville town incorporated in 1925.

[31] MARION.—Pyatt town incorporated in 1929 and Flippin town in 1921. Summit town not returned separately in 1920.

[32] MILLER.—See footnote 2, Table 2, for joint population of Texarkana city in Arkansas and Texas.

[33] MISSISSIPPI.—Half Moon Lake township organized from parts of Bowen and Hector in 1927. Parts of Chickasawba township annexed to Blytheville town in 1923, 1925, 1927, and 1930. Joiner town incorporated in 1922. Leachville town not returned separately in 1920.

Digitized by Google

TABLE 4.—POPULATION OF COUNTIES BY MINOR CIVIL DIVISIONS: 1930, 1920, AND 1910—Continued

MINOR CIVIL DIVISION	1930	1920	1910
Mississippi County—Continued.			
Hector township [33]	3,010	2,184	593
Dell town	*267*	*233*	*162*
Hickman township	2,413	1,636	983
Little River township	2,300	1,108	528
McGavock township	1,912	1,358	1,542
Joiner town [33]	*306*	-------	-------
Monroe township	7,854	4,106	4,711
Osceola town	*2,573*	*1,755*	*1,769*
Neal township	5,888	3,572	1,046
Leachville town [33]	*1,157*	-------	-------
Pecan township	708	897	628
Scott township	3,593	2,827	1,880
Swayne township	743	610	579
Troy township	1,481	1,376	1,049
Whitton township	2,182	1,738	538
Monroe County	**20,651**	**21,601**	**[34]19,907**
Brinkley township [34]	4,020	4,264	2,862
Brinkley city	*3,046*	*2,714*	*1,740*
Brown township [34]	118	-------	-------
Cache township	3,715	4,336	4,124
Clarendon town	*2,149*	*2,638*	*2,037*
Cleburne township	751	666	672
Cypress Ridge township	1,180	1,138	907
Dixon township	791	195	592
Duncan township	2,857	2,701	2,775
Holly Grove town	*741*	*977*	*536*
Greenfield township	558	551	419
Hindman township	898	718	625
Jackson township	925	1,288	1,228
Keevil township	800	752	708
Montgomery township	737	1,316	1,031
Pine Ridge township	772	847	994
Raymond township	514	551	399
Richland township [34]	1,305	1,173	1,253
Roe Roe township	485	830	772
Smalley township	225	275	174
Montgomery County [35]	**10,768**	**11,112**	**[35]12,455**
Big Fork township	271	372	321
Caddo township	381	613	767
Caney township	643	770	906
Center township	365	391	585
Fir township	407	459	555
Gap township	912	1,018	909
Gaston township	103	264	113
Hazel township	119	217	-------
Lawrence township [35]	264	-------	-------
Leverney township	539	589	593
Mazarn township	368	654	372
Missouri township	112	139	157
Ouachita township	560	686	631
Parks township	304	352	312
Polk township [35]	962	1,012	1,153
Rock Springs township	33	105	123
Scott township	137	237	200
Smith township [35]	301	567	460
South Fork township	1,834	743	843
Mauldin town [35]	*896*	-------	-------
Mount Ida town	*512*	*293*	-------
Sulphur Springs township	704	640	844
Walnut township	475	511	521
Womble township	974	773	838
Norman town [35]	*478*	*420*	*552*

MINOR CIVIL DIVISION	1930	1920	1910
Nevada County	**20,407**	**21,934**	**19,344**
Alabama township	1,125	1,116	1,139
Albany township	1,752	2,194	1,464
Boughton township	1,046	1,224	1,337
Caney township	1,145	1,277	1,100
Emmet township	1,007	1,182	867
Emmet town	*387*	*420*	*270*
Georgia township	675	785	833
Jackson township	867	1,173	1,061
Leake township	897	742	730
Missouri township	5,814	5,635	4,978
Prescott town	*3,033*	*2,691*	*2,795*
Parker township	1,615	1,900	1,629
Redland township	1,126	1,545	1,389
Taylor township	2,188	1,934	1,531
Union township	1,150	1,227	1,286
Newton County	**10,564**	**11,199**	**10,612**
Big Creek township	786	526	655
Boston township	420	421	269
Grant township	205	293	221
Grove township	403	452	454
Hasty township	247	391	-------
Hickory Grove township [36]	280	-------	-------
Hudson township	460	478	411
Jackson township	1,053	984	1,037
Jasper town	*385*	*253*	*242*
Jefferson township [36]	550	531	550
Jones township	194	217	151
Kentucky township	304	355	478
Lincoln township [36]	248	339	267
Low Gap township	269	289	267
Marble City township	182	206	243
Mill Creek township	156	191	211
Murray township	282	286	253
New Hope township	165	327	319
Osage township	231	372	377
Pleasant Hill township [36]	455	559	547
Plumlee township	476	491	395
Polk township	552	645	569
Ponca township [36]	279	-------	-------
Prairie township	260	350	476
Richland township	519	343	413
Union township	332	420	436
Van Buren township [36]	411	735	526
Walnut township [36]	245	271	311
White township	600	747	776
Ouachita County	**29,890**	**20,636**	**21,774**
Behestian township	739	599	897
Bradley township	444	321	455
Bragg township	550	594	630
Bridge Creek township	1,142	1,052	808
Carroll township	562	565	280
Cleveland township	337	893	960
Ecore Fabre township	8,486	3,841	4,728
Camden city	*7,273*	*3,258*	*3,995*
Freeo township	621	528	564
Jefferson township	776	910	852
Lafayette township	1,751	1,235	1,347
Liberty township	694	719	649
Marion township	1,103	1,162	1,251
Red Hill township	1,910	1,719	1,648
Chidester town	*339*	*280*	*211*
Reader town [37]	*251*	-------	-------

[33] MISSISSIPPI.—For footnote, see preceding page.

[34] MONROE.—County total for 1910 includes population (372) of Eden township, annexed to Brinkley between 1910 and 1920. Brown township organized from part of Richland in 1922.

[35] MONTGOMERY.—County total for 1910 includes population (1,252) of 4 townships annexed to Garland County in 1917. Lawrence township organized from part of Smith in 1923. Mauldin town incorporated in 1923. Name of Norman town changed from Womble in 1925. Parts of Polk township annexed to Scott County, and parts of Scott County annexed to Polk and Smith townships in 1925.

[36] NEWTON.—Hickory Grove township organized from parts of Jefferson, Lincoln, Pleasant Hill, and Walnut in 1922; and Ponca township from part of Van Buren in 1922.

[37] OUACHITA.—Reader town not reported separately in 1920. Louann town incorporated in 1923.

Digitized by Google

TABLE 4.—POPULATION OF COUNTIES BY MINOR CIVIL DIVISIONS: 1960, 1950, AND 1940—Continued

Minor civil division	1960	1950	1940	Minor civil division	1960	1950	1940
[illegible]	[illegible]	[illegible]	[illegible]	[illegible]	[illegible]	[illegible]	[illegible]

TABLE 4.—POPULATION OF COUNTIES BY MINOR CIVIL DIVISIONS: 1930, 1920, AND 1910—Continued

MINOR CIVIL DIVISION	1930	1920	1910
Polk County—Con.			
Mill Creek township	392	473	490
Mountain township	850	1,061	1,239
Ouachita township	546	691	756
Ozark township	1,724	2,474	2,302
Wickes town [43]	*182*	-------	-------
Potter township	624	595	599
Rich Mountain township	380	233	244
White township	2,387	1,989	1,930
Cove town [43]	*482*	-------	-------
Pope County	**26,547**	**27,153**	**24,527**
Allen township	154	192	201
Bayliss township	624	606	582
Burnett township	424	600	661
Center township [43]	349	578	609
Clark township	1,561	1,733	1,428
London town	*355*	*386*	*303*
Convenience township	422	512	582
Dover township	1,867	1,798	1,895
Dover town	*510*	*388*	*385*
Freeman township	152	191	224
Galla Creek township	937	1,016	867
Pottsville town	*293*	*275*	*206*
Griffin township	742	1,034	1,004
Gum Log township	689	609	584
Hill township [43]	74	-------	-------
Hogan township	180	294	-------
Holla Bend township	876	937	792
Illinois township	8,263	6,697	4,948
Russellville city	*5,628*	*4,505*	*2,936*
Independence township [43]	156	515	492
Jackson township	1,063	1,219	1,157
Lee township	996	1,092	823
Liberty township [43]	639	648	806
Martin township	1,167	1,041	1,058
Moreland township	439	496	507
North Fork township	117	180	279
Phoenix township [43]	250	-------	-------
Sand Spring township	184	230	228
Smyrna township	250	402	384
Sulphur township	110	271	327
Valley township [43]	687	955	953
Wilson township	3,176	3,247	3,076
Atkins town	*1,364*	*1,529*	*1,258*
Prairie County	**15,187**	**17,447**	**13,853**
Belcher township	480	634	404
Bullard township	370	529	475
Calhoun township	1,209	1,583	872
Center township	681	855	825
Des Arc township	398	397	317
Hazen township	2,317	2,655	1,538
Hazen town	*787*	*783*	*687*
Hickory Plain township	1,024	990	958
Lower Surrounded Hill township	1,723	1,458	1,334
Fredonia town (Biscoe P. O.)	*402*	*310*	-------
Roe Roe township	852	1,076	869
Ulm town	*159*	*194*	*115*
Tyler township	642	734	613
Union township	365	486	473
Upper Surrounded Hill township	449	594	581
Watensaw township	2,100	2,451	2,268
De Valls Bluff town	*672*	*885*	*924*
White River township	2,577	3,005	2,326
Des Arc town	*1,348*	*1,307*	*1,061*

MINOR CIVIL DIVISION	1930	1920	1910
Pulaski County	**137,727**	**109,464**	**[44]86,751**
Ashley township	1,196	971	1,350
Badgett township	2,821	[44] 2,680	1,891
Bayou Meto township	1,442	1,610	1,461
Big Rock township	85,831	[44]66,963	51,004
Little Rock city	*81,679*	*65,142*	*45,941*
Brodie township	1,248	486	836
Campbell township	1,343	1,357	1,397
Eagle township	3,901	2,926	3,444
Eastman township	3,552	2,662	2,605
Ellis township	506	488	536
Fourche township	1,275	961	865
Alexander town	*141*	*111*	*141*
Gray township	1,835	1,582	1,535
Hill township	24,485	18,811	12,567
Levy town	*1,197*	*673*	-------
North Little Rock city	*19,418*	*14,048*	*11,138*
Maumelle township	626	584	636
Mineral township	989	620	688
Owen township	1,233	1,120	1,450
Perkins township	1,167	1,372	*1,933*
Pyeatte township	179	606	611
Roland township	919	1,048	734
Union township	1,258	1,317	1,305
Worthen township	872	483	560
Young township	1,049	808	1,276
Randolph County	**16,871**	**17,713**	**18,987**
Baker township	208	286	-------
Bristow township	642	741	621
Butler township	179	207	-------
Columbia township [45]	618	972	1,319
Current River township [45]	1,299	1,216	1,284
Biggers town	*466*	*447*	*435*
Davidson township	375	447	678
Demun township [45]	3,232	3,018	2,732
Pocahontas town	*1,896*	*1,806*	*1,547*
Eleven Points township	253	298	383
Elm Store township	207	256	646
Foster township	302	343	-------
Ingram township	373	327	418
Jackson township	293	295	463
James Creek township	746	901	1,105
Ravenden Springs town	*175*	*191*	*189*
Little Black township	681	732	797
O'Kean township	1,058	1,102	814
O'Kean town	*184*	*205*	-------
Reyno township	1,037	1,043	998
Reyno town	*314*	*392*	*290*
Richardson township	717	808	837
Maynard town	*259*	*210*	*295*
Roanoke township	811	938	1,190
Running Lake township [45]	316	-------	-------
Shiloah township	383	361	558
Siloam township	681	623	751
Spring River township	257	216	465
Union township	468	525	628
Warm Springs township	354	466	740
Water Valley township	294	292	527
Wiley township	1,087	1,300	1,033
St. Francis County	**33,394**	**28,285**	**22,548**
Black Fish township	1,624	1,107	1,330
Franks township	3,635	4,111	3,411
Garland township	3,365	1,257	-------
Hughes town	*815*	*451*	-------
Goodwin township	1,047	948	900
Griggs township	6,745	6,033	2,900
Widener town	*235*	*449*	*245*

[43] POLK.—For footnote, see preceding page.

[43] POPE.—Phoenix township organized from parts of Center, Liberty, and Valley in 1922; and Hill township from part of Independence in 1929.

[44] PULASKI.—County total for 1910 is exclusive of population (1,933) of Perkins township, annexed from Saline County in 1915. Population for 1920 of Badgett and Big Rock townships has been corrected by transfer of population (176) of Arkansas Confederate Home from the former to the latter.

[45] RANDOLPH.—Running Lake township organized from parts of Columbia, Current River, and Demun in 1924.

Digitized by Google

TABLE 4.—POPULATION OF COUNTIES BY MINOR CIVIL DIVISIONS: 1930, 1920, AND 1910—Continued

MINOR CIVIL DIVISION	1930	1920	1910
St. Francis County—Con.			
Heth township [46]	2,578	-------	-------
Johnson township	1,629	2,259	2,072
L'Anguille township	1,110	1,105	1,198
Madison township	7,590	6,797	6,379
Forrest City	*4,594*	*3,377*	*2,484*
Madison town	*634*	*670*	-------
Prairie township	1,248	1,587	1,343
Palestine town	*209*	*297*	*173*
Tellco township	1,868	1,967	1,928
Colt town	*267*	*265*	-------
Wheatley township	955	1,214	1,087
Wheatley town	*306*	*477*	*330*
Saline County	**15,660**	**16,781**	**[47]16,657**
Banner township	512	518	507
Bauxite township	2,207	2,586	1,087
Beaver township	418	374	421
Bryant township	725	576	657
Bryant town	*162*	*132*	*91*
Dyer township	538	597	589
Fairplay township	425	617	668
Haskell township	545	649	-------
Haskell town [47]	*180*	-------	-------
Holland township	371	467	480
Hurricane township	429	517	540
Jefferson township	323	507	520
Kentucky township	373	394	569
Liberty township	263	463	535
Marble township	172	267	227
Newcomb township	246	362	-------
Otter township	446	546	428
Owen township	562	583	638
Salem township	605	589	529
Saline township	4,987	4,231	4,217
Benton town	*3,445*	*2,933*	*1,708*
Shaw township	436	446	464
Smith township	234	307	269
Traskwood township	541	572	713
Traskwood town	*225*	*256*	*228*
Union township	216	465	569
Walnut Bottom township	86	148	97
Scott County [48]	**11,803**	**13,232**	**14,302**
Black Fork township	308	500	686
Blansett township	378	633	862
Brawley township	242	339	480
Brushy township	36	112	150
Cauthron township	303	430	466
Cedar township	551	405	456
Coal township	394	524	662
Bates town	*173*	*224*	*278*
Denton township	343	471	527
Hickman township	2,914	2,447	2,479
Waldron town	*1,077*	*918*	*900*
Hon township	484	526	684
Hunt township	326	430	472
James township	144	255	251
Johnson township	144	133	177
Jones township	242	290	428
La Fave township	240	292	290
Lafayette township	280	471	534
Lamb township	244	356	322
Lewis township	1,464	1,526	1,574
Mansfield town, total	*919*	*923*	*816*
In Scott Co.	*316*	*310*	*290*
In Sebastian Co.	*603*	*613*	*526*
Little Texas township [48]	113	134	-------
Mill Creek township [48]	155	88	137
Mountain township	563	509	541
Mount Pleasant township	380	522	539
Oliver township	132	270	-------
Park township	753	850	896
Tate township	257	303	313
Tomlinson township	404	416	376
Searcy County	**11,056**	**14,590**	**14,895**
Bear Creek township	1,633	1,921	1,947
Marshall town	*638*	*749*	*558*
Beaver township	225	275	268
Big Creek township	751	729	675
Calf Creek township	1,074	1,193	1,255
Campbell township	537	687	755
Long Creek township	332	394	444
Maumee township	146	219	265
Mount Pleasant township	551	669	595
Mount Vernon township	159	392	-------
Prairie township	541	797	606
Red River township	341	483	1,089
Richland township	628	543	870
Rock Creek township	361	610	-------
St. Joe township	657	848	773
St. Joe town	*255*	*181*	*159*
Shady Grove township	107	249	-------
Spring township	745	898	894
Sulphur Springs township	300	307	473
Tomahawk township	536	771	843
Gilbert town [49]	*116*	-------	-------
Wileys Cove township	1,432	2,606	3,073
Leslie town	*657*	*1,472*	*1,898*
Sebastian County	**54,426**	**56,739**	**52,278**
Bass Little township	637	746	784
Bates township	348	506	700
Beverly township	506	613	1,117
Big Creek township	1,039	1,037	913
Lavaca town [50]	*519*	-------	-------
Bill Johnson township	664	1,009	-------
Bloomer township	609	671	652
Center township	1,770	2,527	3,115
Greenwood town	*591*	*1,574*	*1,124*
Cole township	1,101	1,318	1,435
Hackett city	*316*	*398*	*363*
Dayton township	752	847	844
Diamond township	1,374	2,570	3,061
Huntington town	*813*	*1,453*	*1,700*
Eagle township	299	466	447
Hartford township	1,876	3,253	3,322
Hartford town	*1,210*	*2,067*	*1,780*
Island township	604	667	-------
Jim Fork township	944	1,616	1,582
Midland town	*373*	*787*	*639*
Lon Norris township [50]	448	-------	-------
Marion township [50]	1,563	2,038	2,440
Bonanza town	*406*	*516*	*811*
Mississippi township	340	436	543
Mont Sandals township	885	830	897
Nat Osborn township	311	338	-------
Prairie township	491	488	564
Rogers township	1,131	1,053	1,486
Sugarloaf township	1,049	1,267	1,612
Mansfield town, total	*919*	*923*	*816*
In Sebastian Co.	*603*	*613*	*526*
In Scott Co.	*316*	*310*	*290*
Sulphur township	534	429	506
Upper township	34,517	31,142	25,283
Fort Smith city	*31,429*	*28,870*	*23,975*
Washburn township	397	561	609
White Oak township	237	311	346

[46] ST. FRANCIS.—Heth township not returned separately in 1920.

[47] SALINE.—County total for 1910 includes population (1,933) of Perkins township, annexed to Pulaski County in 1915. Haskell town not returned separately in 1920.

[48] SCOTT.—Parts of Montgomery County annexed to Little Texas and Mill Creek townships, and part of Mill Creek township annexed to Montgomery County in 1925.

[49] SEARCY.—Gilbert town not returned separately in 1920.

[50] SEBASTIAN.—Lon Norris township organized from part of Marion in 1922. Lavaca town not returned separately in 1920.

Digitized by Google

TABLE 4.—POPULATION OF COUNTIES BY MINOR CIVIL DIVISIONS: 1930, 1920, AND 1910—Continued

MINOR CIVIL DIVISION	1930	1920	1910
Sevier County	**16,364**	**18,301**	**16,616**
Bear Creek township	4,419	4,175	3,827
De Queen city	*2,938*	*2,517*	*2,018*
Ben Lomond township	587	799	740
Buckhorn township	211	441	387
Clear Creek township	4,141	4,028	2,872
Horatio town	*1,028*	*1,058*	*605*
Jefferson township	248	519	778
Mill Creek township	258	421	356
Mineral township	1,178	1,570	1,267
Gillham town	*242*	*317*	*291*
Monroe township	910	977	1,003
Paraclifta township	360	404	457
Red Colony township	2,054	2,428	2,276
Lockesburg town	*747*	*794*	*748*
Saline township	720	996	1,077
Washington township	1,278	1,543	1,576
Paraloma town	*384*	*499*	*194*
Sharp County	**10,715**	**11,132**	**11,688**
Big Creek township	409	538	527
Big Rock township	585	624	611
Cave township	685	637	655
Cave City town	*296*	*243*	*278*
Davidson township	459	376	558
Hardy township	951	794	890
Hardy town	*508*	*399*	*329*
Highland township	267	317	288
Jackson township	659	800	728
Williford town	*279*	*357*	-------
Johnson township	189	222	271
Lave Creek township	303	269	262
Lebanon township	442	506	664
Morgan township	455	399	444
North township	604	627	688
Piney Fork township	793	854	904
Evening Shade town	*325*	*290*	*289*
Richwoods township	948	906	917
Scott township	809	826	766
Strawberry township	359	411	451
Sullivan township	985	978	963
Union township	562	682	721
Washington township	251	366	380
Stone County	**7,993**	**8,779**	**8,946**
Bellmore township [51]	147	149	244
Blue Mountain township	1,203	1,001	1,136
Mountainview town	*458*	*542*	*272*
Bryan township [51]	133	283	177
Chalybeate Springs township [51]	192	284	378
Cove township	165	218	270
Farris township [51]	386	257	692
Flag township	157	299	-------
Franklin township [51]	359	735	1,005
Harris township	426	632	577
Herd township [51]	212	-------	-------
Hixson township [51]	175	414	437
Jones township	105	155	-------
Liberty township	201	282	-------
Locust Grove township	342	350	405
Northwest township [51]	297	268	289
Red River township	282	448	496
Redstripe township [51]	267	-------	-------
Richwoods township	364	346	265
Stone County—Con.			
Roasting Ear township [51]	220	-------	-------
Rorie township	91	40	97
Smart township	189	237	179
Sylamore township [51]	374	446	788
Timbo township	437	470	494
Turkey Creek township	345	426	329
Union township	328	516	405
Wallace township	277	246	283
Washington township	162	277	-------
Wilson township [51]	157	-------	-------
Union County	**55,800**	**29,691**	**30,723**
Boone township	1,209	1,079	1,055
Cornie township	1,128	1,308	1,130
El Dorado township	24,515	7,724	7,802
El Dorado city	*16,421*	*3,887*	*4,208*
Franklin township	2,881	1,332	1,200
Calion town [52]	*924*	-------	-------
Garner township	938	931	853
Harrison township	1,558	1,441	1,416
Henderson township	1,608	1,539	1,865
Junction City [53]	*814*	*653*	*1,065*
Jackson township	1,570	1,488	1,324
Upland town	*4*	*33*	*52*
Johnson township	1,966	2,162	2,748
Lapile township	4,534	4,057	4,581
Felsenthal town	*208*	*167*	*273*
Huttig town	*1,386*	*1,261*	*1,240*
Strong town	*740*	*507*	*465*
Smackover township	9,635	1,878	1,843
Norphlet town [52]	*1,065*	-------	-------
Smackover town [52]	*2,544*	-------	-------
Tubal township	574	596	743
Van Buren township	1,670	1,811	1,595
Wesson township	771	1,490	1,373
Wesson town	*263*	*716*	*694*
Wilmington township	1,243	855	1,195
Van Buren County	**11,962**	**13,666**	**[54]13,509**
Archey Valley township	293	361	397
Barnett township	749	804	754
Bradley township	1,100	1,009	1,101
Bee Branch town	*141*	*88*	*142*
Cadron township	410	550	488
Cargile township	420	349	353
Choctaw township	670	632	780
Cleveland township	248	270	309
Craig township	971	1,051	979
Culpepper township	672	709	623
Davis township	493	479	505
Griggs township	1,446	1,288	1,064
Grove township	91	260	205
Hartsugg township	245	391	292
Holly township	291	378	400
Liberty township	511	621	656
Linn Creek township	284	451	470
Mountain township	185	263	228
Red River township	363	627	565
Sulphur Springs township	402	391	370
Union township	980	1,184	1,168
Shirley town	*292*	*349*	-------
Washington township	399	497	553
Wheeler township	476	668	653
White Oak township	203	343	256

[51] STONE.—Wilson township organized from parts of Bellmore, Bryan, and Chalybeate Springs in 1924; Redstripe township from part of Franklin in 1926; Roasting Ear township from parts of Farris, Northwest, and Sylamore in 1924; and Herd township from part of Hixson in 1924.

[52] UNION.—Calion town incorporated in 1920, Norphlet town in 1924, and Smackover town in 1922. See footnote on Junction City, Table 5, for combined population of Junction City in Arkansas and Louisiana.

[54] VAN BUREN.—County total for 1910 includes population (280) of Bloodworth township, annexed to Union between 1910 and 1920.

Digitized by Google

TABLE 4.—POPULATION OF COUNTIES BY MINOR CIVIL DIVISIONS: 1930, 1920, AND 1910—Continued

MINOR CIVIL DIVISION	1930	1920	1910
Washington County	**39,255**	**35,468**	**33,889**
Boston township [44]	436	584	527
Brush Creek township	953	851	948
Cane Hill township [44]	890	1,268	1,153
Center township	1,557	1,311	1,369
Cove Creek township	656	714	845
Crawford township	479	550	592
Durham township	528	622	680
Dutch Mills township [44]	336	600	632
Elm Springs township [44]	1,026	1,550	1,476
Elm Springs town [44]	*182*	-------	-------
Goshen township	690	740	753
Greenland township [44]	609	-------	-------
Greenland town	*127*	*147*	*108*
Harmon township [44]	734	625	634
Illinois township	782	883	885
Johnson township [44]	953	-------	-------
Lees Creek township	398	640	642
Litteral township [44]	431	484	-------
Marrs Hill township	578	465	442
Morrow township [44]	409	-------	-------
Prairie township [44]	11,777	9,079	8,563
Fayetteville city	*7,394*	*5,362*	*4,471*
Prairie Grove township	1,351	1,533	1,546
Prairie Grove town	*743*	*861*	*774*
Price township	506	450	512
Reed township	638	788	626
Rheas Mill township	329	397	471
Richland township	750	861	750
Springdale township [44]	4,129	3,844	3,218
Springdale town	*2,763*	*2,863*	*1,765*
Starr Hill township	1,552	1,359	1,005
Lincoln town	*687*	*534*	*292*
Tontitown township [44]	460	-------	-------
Tontitown town	*188*	*235*	*222*
Valley township [44]	695	709	843
Vineyard township [44]	442	477	631
Wedington township	300	389	500
West Fork township [44]	987	1,050	1,083
West Fork town	*392*	*343*	-------
Wheeler township	488	383	429
White River township	576	677	725
Winslow township	1,456	1,210	1,105
Winslow town	*363*	*264*	*289*
Wyman township	275	375	294
White County	**38,269**	**34,603**	**28,574**
Albion township	201	234	291
Antioch township	495	555	424
Bald Knob township	2,684	2,053	1,611
Bald Knob town	*1,273*	*958*	*617*
Big Creek township [45]	1,412	1,287	608
Pangburn town	*634*	*706*	-------
Cadron township [45]	436	914	982
Cane township	600	613	565
Chrisp township	379	439	-------
Clay township [45]	591	662	754
Cleveland township	176	239	252
Coffey township	750	701	610
Coldwell township [45]	423	864	453
Crosby township	327	327	-------
Cypert township	474	417	-------
Denmark township	433	417	596
Des Arc township	734	520	869
Dogwood township	916	674	674
Griffithville town	*238*	*219*	*202*
El Paso township	588	630	577
Francure township [45]	459	536	256
Garner township	633	528	448
White County—Con.			
Gravel Hill township	330	321	325
Gray township	5,016	4,197	3,863
Searcy town	*3,387*	*2,836*	*2,331*
Gum Springs township	676	559	465
Guthrie township [45]	655	-------	-------
Harrison township	3,279	2,786	2,356
Judsonia town	*1,123*	*899*	*746*
Hartsell township	590	547	-------
Higginson township	614	603	514
Higginson town	*195*	*239*	*192*
Jackson township	271	476	557
Jefferson township	510	447	445
Joy township [45]	462	-------	-------
Kensett township	1,850	1,607	1,042
Kensett town	*889*	*480*	-------
Kentucky township	1,268	1,162	1,002
Liberty township	1,484	1,131	921
Bradford town	*675*	*342*	*382*
McRae township	1,390	1,281	544
McRae town	*458*	*467*	-------
Marion township [45]	349	728	655
Letona town	*185*	*252*	-------
Marshall township	681	563	602
Mount Pisgah township [45]	174	-------	-------
Red River township	982	1,072	961
West Point town	*166*	*162*	*116*
Royal township	669	684	617
Russell township	931	921	842
Russell town	*174*	*172*	*147*
Union township	2,466	2,144	2,196
Beebe town	*1,108*	*995*	*873*
Velvet Ridge township	345	246	162
Walker township	566	518	535
Woodruff County	**22,682**	**21,547**	**20,049**
Augusta township	6,160	4,976	6,467
Augusta town	*2,243*	*1,731*	*1,520*
Barnes township	1,232	1,035	1,048
Cache township	1,639	1,861	1,849
Caney township	1,029	1,321	1,243
Hunter town	*293*	*343*	*508*
Cotton Plant township	3,076	3,117	2,671
Cotton Plant town	*1,689*	*1,661*	*1,081*
De View township	3,143	2,498	2,777
Grays town [46]	*80*	-------	*136*
McCrory town	*924*	*687*	*657*
Patterson town	*276*	*261*	-------
Dent township	310	221	200
Franks township	523	512	-------
Freeman township	1,096	1,388	783
Garden township	1,102	1,333	-------
Point township	1,463	1,390	1,449
Pumpkin Bend township	474	352	200
White River township	1,435	1,543	1,362
Yell County	**21,313**	**25,655**	**26,323**
Bluffton township	696	789	894
Briggsville township	551	570	825
Centerville township	1,039	1,040	1,166
Chickalah township	171	264	294
Compton township	246	338	-------
Crawford township	387	328	340
Danville township	1,170	1,519	1,872
Danville town	*761*	*833*	*803*
Dardanelle township	3,164	3,322	3,196
Dardanelle town	*1,832*	*1,836*	*1,757*

[44] WASHINGTON.—Morrow township organized from parts of Boston, Cane Hill, Dutch Mills, and Vineyard in 1920; Greenland township from parts of Prairie, Valley, and West Fork in 1929; Johnson township from parts of Elm Springs, Harmon, Litteral, Prairie, and Springdale in 1920; and Tontitown township from parts of Elm Springs and Harmon in 1930. Elm Springs town not returned separately in 1920.

[45] WHITE.—Dewey township organized from part of Clay in 1921 and annexed to Big Creek township in 1928; Joy township from part of Cadron in 1921; Guthrie township from part of Coldwell in 1922; and Mount Pisgah township from part of Marion in 1922. Name of Francure township changed from Negro Hill in 1928.

[46] WOODRUFF.—Grays town not returned separately in 1920.

Digitized by Google

TABLE 4.—POPULATION OF COUNTIES BY MINOR CIVIL DIVISIONS: 1930, 1920, AND 1910—Continued

MINOR CIVIL DIVISION	1930	1920	1910	MINOR CIVIL DIVISION	1930	1920	1910
Yell County—Con.				**Yell County**—Con.			
Dawson township	189	283	-------	Mountain township	423	582	504
Delaware township	230	264	260	Prairie township	493	532	630
Dutch Creek township	423	571	513	Reed Keathly township	228	377	-------
Ferguson township	1,323	1,614	1,592	Richland township	619	841	980
Belleville town	*401*	*410*	*535*	Riley township	946	1,132	1,292
Galla Rock township	726	767	841	*Havana town*	*570*	*449*	*621*
Gilkey township	389	441	519	Rose Creek township	89	167	175
Gravelly Hill township	722	882	868	Rover township	509	711	785
Herring township	388	543	571	Sulphur Springs township	253	343	481
Iona Creek township	67	335	453	Ward township	1,094	1,041	1,115
Lamar township	1,098	1,397	1,370	*Ola town*	*648*	*655*	*516*
Plainview town	*654*	*890*	*853*	Waveland township	582	664	541
Lower Lafave township	505	669	1,123	Wilson township	1,371	1,587	1,216
Magazine township	843	1,267	1,383				
Mason township	379	485	514				
Birta town [67]	*30*	-------	-------				

[67] YELL.—Birta town not returned separately in 1920.

Incorporated places.—Table 5 shows the population of the incorporated places (cities and towns) in Arkansas in 1930 and 1920. In this table the places are arranged in alphabetical order, each followed by the name of the county in which the city or town is located. In Table 6 the population of the more important places is presented by wards.

TABLE 5.—POPULATION OF INCORPORATED PLACES: 1930 AND 1920

[The population of these places in 1910 is given in Table 4]

CITY OR TOWN	County	1930	1920	CITY OR TOWN	County	1930	1920
Adona	Perry	200	241	Black Rock	Lawrence	751	835
Alexander	Pulaski	141	111	Blevins	Hempstead	291	(1)
Algoa	Jackson	110	304	Blue Mountain	Logan	145	(1)
Alicia	Lawrence	342	297	Blytheville	Mississippi	10,098	6,447
Alma	Crawford	731	779	Bonanza	Sebastian	406	516
Almyra	Arkansas	287	323	Bono	Craighead	209	(1)
Alpena	Boone	361	250	Booneville	Logan	2,099	2,199
Altheimer	Jefferson	475	450	Bradford	White	675	342
Altus	Franklin	595	709	Bradley	Lafayette	363	290
Amity	Clark	608	680	Branch	Franklin	318	370
Antoine	Pike	210	-------	Brickeys	Lee	142	-------
Arkadelphia	Clark	3,380	3,311	Brinkley	Monroe	3,046	2,714
Arkansas City	Desha	1,432	1,482	Brookland	Craighead	270	326
Arkinda	Little River	98	148	Bryant	Saline	162	132
Ashdown	Little River	1,607	2,052	Buckner	Lafayette	264	360
Athens	Howard	61	98	Burdette	Mississippi	155	100
Atkins	Pope	1,364	1,529	Cabot	Lonoke	684	477
Augusta	Woodruff	2,243	1,731	Calico Rock	Izard	659	479
Austin Station	Lonoke	123	163	Calion	Union	924	-------
Bald Knob	White	1,273	958	Camden	Ouachita	7,273	3,238
Banks	Bradley	199	347	Caraway	Craighead	425	-------
Bates	Scott	173	224	Carlisle	Lonoke	907	602
Batesville	Independence	4,484	4,209	Carthage	Dallas	558	532
Bay	Craighead	300	(1)	Casa	Perry	299	300
Bearden	Ouachita	1,147	687	Cave City	Sharp	296	243
Bee Branch	Van Buren	141	88	Cave Springs	Benton	192	(1)
Beebe	White	1,108	995	Cedarville	Crawford	58	(1)
Belleville	Yell	401	410	Center Point	Howard	277	276
Benton	Saline	3,445	2,933	Centerton	Benton	206	212
Bentonville	Benton	2,203	2,313	Charleston	Franklin	851	734
Berryville	Carroll	1,286	1,474	Chester	Crawford	196	223
Bigelow	Perry	338	589	Chidester	Ouachita	399	280
Biggers	Randolph	466	447	Clarendon	Monroe	2,149	2,638
Birta	Yell	30	(1)	Clarksville	Johnson	3,031	2,127
Black Oak	Craighead	302	-------	Cleveland	Conway	132	159

[1] Not returned separately.

Digitized by Google

TABLE 8.—POPULATION OF INCORPORATED PLACES: [illegible] AND [illegible]—Continued

(The population of these places is also given in Table 6)

CITY OR TOWN	COUNTY	[illegible]	[illegible]	CITY OR TOWN	COUNTY	[illegible]	[illegible]
[illegible]	[illegible]	[illegible]	[illegible]	[illegible]	[illegible]	[illegible]	[illegible]

[illegible]

Table 5.—Population of Incorporated Places: 1930 and 1920—Continued

[The population of these places in 1910 is given in Table 4]

City or town	County	1930	1920
Lake Village	Chicot	1,582	1,449
Lamar	Johnson	449	542
Lavaca	Sebastian	319	(1)
Leachville	Mississippi	1,157	(1)
Lead Hill	Boone	268	218
Leola	Grant	379	482
Lepanto	Poinsett	1,195	986
Leslie	Searcy	657	1,472
Letona	White	185	252
Levy	Pulaski	1,197	673
Lewisville	Lafayette	1,061	1,067
Lincoln	Washington	687	534
Little Rock	Pulaski	81,679	65,142
Lockesburg	Sevier	747	794
London	Pope	355	386
Lonoke	Lonoke	1,674	1,711
Lonsdale	Garland	153	166
Louann	Ouachita	910	.....
Lowell	Benton	262	227
Luxora	Mississippi	1,074	1,179
McCaskill	Hempstead	170	.....
McCrory	Woodruff	924	687
McGehee	Desha	3,488	2,368
McNab	Hempstead	223	147
McNeil	Columbia	460	448
McRae	White	458	467
Madison	St. Francis	634	670
Magazine	Logan	560	772
Magness	Independence	179	199
Magnolia	Columbia	3,008	2,158
Malvern	Hot Spring	5,115	3,864
Mammoth Springs	Fulton	600	700
Manila	Mississippi	1,226	971
Mansfield	Scott, Sebastian	919	923
Marianna	Lee	4,314	5,074
Marked Tree	Poinsett	2,276	1,318
Marmaduke	Greene	894	861
Marshall	Searcy	638	749
Marvell	Phillips	624	781
Mauldin	Montgomery	896	.....
Mayflower	Faulkner	188	.....
Maynard	Randolph	259	210
Melbourne	Izard	380	295
Mena	Polk	3,118	3,441
Midland	Sebastian	373	787
Mineral Springs	Howard	712	777
Minturn	Lawrence	189	278
Monette	Craighead	1,111	1,066
Monticello	Drew	3,076	2,378
Montrose	Ashley	431	404
Moro	Lee	187	265
Morrilton	Conway	4,043	3,010
Mount Ida	Montgomery	512	298
Mountain Home	Baxter	585	492
Mountainburg	Crawford	213	(1)
Mountainview	Stone	458	342
Mulberry	Crawford	895	1,095
Murfreesboro	Pike	733	780
Nashville	Howard	2,469	2,144
Nettleton	Craighead	748	888
New Rocky Comfort (Foreman post office)	Little River	1,056	1,408
Newark	Independence	897	906
Newport	Jackson	4,547	3,771
Nimmons	Clay	193	297
Norfork	Baxter	247	224
Norman[2]	Montgomery	478	420
Norphlet	Union	1,063	.....
North Little Rock	Pulaski	19,418	14,048
Norvell	Crittenden	236	522
Ogden	Little River	305	(1)
O'Kean	Randolph	184	205
Okolona	Clark	460	492
Ola	Yell	646	655
Osceola	Mississippi	2,573	1,755
Ozan	Hempstead	124	155
Ozark	Franklin	1,564	1,262
Palestine	St. Francis	209	297
Pangburn	White	634	706
Paragould	Greene	5,966	6,306
Paraloma	Sevier	384	499
Paris	Logan	3,234	1,740
Parkdale	Ashley	371	284
Parkin	Cross	1,676	1,378
Patterson	Woodruff	276	261
Peach Orchard	Clay	361	484
Perry	Perry	387	540
Perryville	Perry	341	665
Piggott	Clay	1,885	2,016
Pike City	Pike	124	229
Pine Bluff	Jefferson	20,760	19,280
Plainview	Yell	654	999
Pleasant Plains	Independence	135	116
Plummerville	Conway	613	702
Pocahontas	Randolph	1,896	1,806
Pollard	Clay	173	.....
Portia	Lawrence	416	519
Portland	Ashley	543	618
Pottsville	Pope	293	275
Powhatan	Lawrence	110	134
Prairie Grove	Washington	743	861
Prescott	Nevada	3,033	2,691
Princeton	Dallas	151	191
Pyatt	Marion	254	.....
Quitman	Cleburne	333	366
Ratcliff	Logan	231	277
Ravenden Springs	Randolph	175	191
Reader	Ouachita	251	(1)
Readland	Chicot	149	172
Rector	Clay	1,617	1,801
Redfield	Jefferson	350	296
Reyno	Randolph	314	392
Rison	Cleveland	876	685
Rogers	Benton	3,554	3,518
Rohwer	Desha	58	49
Rondo	Lee	274	(1)
Rosboro	Pike	581	412
Russell	White	174	172
Russellville	Pope	5,628	4,505
St. Charles	Arkansas	245	200
St. Francis	Clay	294	501
St. Joe	Searcy	255	181
St. Paul	Madison	198	284
Salem	Fulton	481	.....
Saratoga	Howard	279	(1)
Scranton	Logan	332	400
Searcy	White	3,387	2,836
Sedgwick	Lawrence	137	195
Sheridan	Grant	1,590	695
Shiloh	Cleburne	188	232
Shirley	Van Buren	292	349
Siloam Springs	Benton	2,378	2,569
Smackover	Union	2,544	.....
Snow Lake	Desha	193	131
South Bend	Lincoln	8	76

[1] Not returned separately.

[2] Name changed from Womble in 1925.

Digitized by Google

TABLE 5.—POPULATION OF INCORPORATED PLACES: 1930 AND 1920—Continued

[The population of these places in 1910 is given in Table 4]

CITY OR TOWN	County	1930	1920	CITY OR TOWN	County	1930	1920
Sparkman	Dallas	711	561	Varner	Lincoln	85	194
Springdale	Washington	2,763	2,263	Wabbaseka	Jefferson	333	.....
Springtown	Benton	97	(1)	Walcott	Greene	98	85
Stamps	Lafayette	2,705	2,504	Waldo	Columbia	942	704
Star City	Lincoln	932	616	Waldron	Scott	1,077	918
Stephens	Ouachita	1,045	769	Walnut Ridge	Lawrence	2,007	2,226
Strong	Union	740	507	Ward	Lonoke	275	.....
Stuttgart	Arkansas	4,927	4,522	Warren	Bradley	2,523	2,145
Subiaco	Logan	195	181	Washington	Hempstead	457	556
Success	Clay	308	436	Watson	Desha	282	254
Sulphur Rock	Independence	177	227	Weiner	Poinsett	537	412
Sulphur Springs	Benton	404	470	Wesson	Union	263	716
Summit	Marion	122	(1)	West Fork	Washington	392	343
Swifton	Jackson	488	450	West Helena	Phillips	4,489	6,226
Taylor	Columbia	203	275	West Memphis	Crittenden	895	.....
Texarkana, Ark.[4]	Miller	10,764	8,257	West Point	White	166	162
Thornton	Calhoun	550	1,312	Wheatley	St. Francis	305	477
Tillar	Drew	287	350	Whelen Springs	Clark	194	137
Tinsman	Calhoun	177	248	Wickes	Polk	182	.....
Tontitown	Washington	188	235	Widener	St. Francis	235	449
Traskwood	Saline	225	256	Williford	Sharp	279	357
Trumann	Poinsett	2,995	2,598	Wilmar	Drew	627	1,034
Tuckerman	Jackson	938	778	Wilmot	Ashley	777	627
Tupelo	Jackson	264	317	Wilton	Little River	313	285
Turrell	Crittenden	456	.....	Winchester	Drew	221	217
Tyronza	Poinsett	573	.....	Winslow	Washington	363	264
Ulm	Prairie	152	194	Winthrop	Little River	331	250
Umpire	Howard	91	128	Wynne	Cross	3,505	2,933
Upland	Union	4	33	Yellville	Marion	478	615
Van Buren	Crawford	5,182	5,224	Zinc	Boone	188	144

[1] Not returned separately.

[4] Combined population of Texarkana city, Miller County, Ark., and Texarkana city, Bowie County, Tex., 27,366 in 1930; 19,737 in 1920.

Digitized by Google

Table 6.—Population of Cities and Towns of 5,000 or Over by Wards, 1930

City or town and ward	1930
Blytheville town	**10,098**
Ward 1	4,220
Ward 2	3,704
Ward 3	2,174
Camden city	**7,273**
Ward 1	1,575
Ward 2	1,525
Ward 3	2,788
Ward 4	1,385
Conway city	**5,534**
Ward 1	2,013
Ward 2	908
Ward 3	1,873
Ward 4	740
El Dorado city	**16,421**
Ward 1	3,412
Ward 2	4,788
Ward 3	4,645
Ward 4	3,576
Fayetteville city	**7,394**
Ward 1	1,972
Ward 2	2,101
Ward 3	2,178
Ward 4	1,143
Fort Smith city	**31,429**
Ward 1	8,077
Ward 2	6,970
Ward 3	8,550
Ward 4	7,832
Helena city	**8,316**
Ward 1	2,689
Ward 2	2,822
Ward 3	1,373
Ward 4	1,432
Hope city	**6,008**
Ward 1	2,358
Ward 2	1,506
Ward 3	643
Ward 4	1,501
Hot Springs city	**20,238**
Ward 1	2,478
Ward 2	4,721
Ward 3	2,358
Ward 4	1,645
Ward 5	2,084
Ward 6	2,435
Ward 7	2,937
Ward 8	1,580
Jonesboro city	**10,326**
Ward 1	2,056
Ward 2	1,419
Ward 3	3,093
Ward 4	2,125
Ward 5	1,633
Little Rock city	**81,679**
Ward 1	15,412
Ward 2	10,028
Ward 3	7,735
Ward 4	7,573
Ward 5	5,532
Ward 6	4,218
Ward 7	4,684
Ward 8	19,443
Ward 9	7,054
Malvern town	**5,115**
Ward 1	1,216
Ward 2	1,362
Ward 3	1,475
Ward 4	1,062
North Little Rock city	**19,418**
Ward 1	3,052
Ward 2	4,613
Ward 3	3,949
Ward 4	6,078
Ward 5	1,726
Paragould city	**5,966**
Ward 1	2,100
Ward 2	1,772
Ward 3	2,094
Pine Bluff city	**20,760**
Ward 1	4,767
Ward 2	4,332
Ward 3	6,899
Ward 4	4,562
Russellville city	**5,628**
Ward 1	2,517
Ward 2	1,511
Ward 3	1,600
Texarkana city, Ark.	**10,764**
Ward 1	3,645
Ward 2	749
Ward 3	3,438
Ward 4	2,941
Van Buren city	**5,182**
Ward 1	1,187
Ward 2	1,956
Ward 3	2,039

Digitized by Google

CALIFORNIA

CONTENTS

	Page
Map	126
Table 1.—Population of California: 1850 to 1930	127
Table 2.—Population of principal cities from earliest census to 1930	128
Table 3.—Area and population of counties: 1890 to 1930	130
Table 4.—Population of counties by minor civil divisions: 1930, 1920, and 1910	132
Table 5.—Population of incorporated places: 1930 and 1920	141
Table 6.—Population of cities of 5,000 or over by wards or assembly districts: 1930	143

Digitized by Google

CALIFORNIA

Digitized by Google

POPULATION—CALIFORNIA

NUMBER AND DISTRIBUTION OF INHABITANTS

Population of the State.—California, ceded to the United States by Mexico in 1848, was admitted to the Union as the thirty-first State in September, 1850. Its population on April 1, 1930, according to the Fifteenth Census, was 5,677,251, representing an increase of 2,250,390 or 65.7 per cent, as compared with the population on January 1, 1920. The total land area of the State, as shown in Table 3, is 155,652 square miles. The average number of inhabitants per square mile in 1930 was 36.5, as compared with 22.0 in 1920.

Table 1 shows the population of California from 1850, the year of its first enumeration, to 1930, together with the increase during each decade.

TABLE 1.—POPULATION OF CALIFORNIA: 1850 TO 1930

CENSUS YEAR	Population	INCREASE OVER PRECEDING CENSUS	
		Number	Per cent
1930	5,677,251	2,250,390	65.7
1920	3,426,861	1,049,312	44.1
1910	2,377,549	892,496	60.1
1900	1,485,053	271,655	22.4
1890	1,213,398	348,704	40.3
1880	864,694	304,447	54.3
1870	560,247	180,253	47.4
1860	379,994	[1] 287,397	[1] 310.4
1850	[1] 92,597		

[1] Returns for 1850 incomplete, those for Contra Costa and Santa Clara Counties having been lost and those for San Francisco having been destroyed by fire.

Counties and minor civil divisions.—In the tables which follow (Tables 2 to 6) the population of California is shown by counties, townships, cities, and towns, with some comparative figures from previous censuses.

Cities of 10,000 or more.—There are 47 cities in California which had a population of 10,000 or more in 1930. Table 2 shows for these cities the population at each census for which figures are available, together with the increase or decrease during each decade. Los Angeles, the largest city in the State and the fifth city in the United States, has a population of 1,238,048, which represents an increase of 661,375 or 114.7 per cent over its population in 1920. San Francisco, the second city, has 634,394 inhabitants and an increase since 1920 of 127,718, or 25.2 per cent. Oakland, the third city, has a population of 284,063. Two other cities, San Diego and Long Beach, have more than 100,000 inhabitants. There are six cities in the population group between 50,000 and 100,000. These cities, in the order of their population, are Sacramento, Berkeley, Pasadena, Glendale, San Jose, and Fresno. Of the cities with more than 10,000 inhabitants, 18 more than doubled in population between 1920 and 1930, and 23 cities in the State first attained a population of 10,000 or more between 1920 and 1930. One of these cities, South Gate, in Los Angeles County, with 19,632 inhabitants in 1930, was not incorporated until 1923.

Digitized by Google

Table 2.—Population of Principal Cities from Earliest Census to 1930

City and census year	Population	Increase over preceding census	
		Number	Per cent
Alameda:			
1930	35,033	6,227	21.6
1920	28,806	5,423	23.2
1910	23,383	6,919	42.0
1900	16,464	5,209	47.5
1890	11,165	5,457	95.6
1880	5,708	4,151	266.6
1870	1,557	1,097	238.5
1860	460		
Alhambra:			
1930	29,472	20,376	224.0
1920	9,096	4,075	81.2
1910	5,021		
Anaheim:			
1930	10,995	5,469	99.0
1920	5,526	2,898	110.3
1910	2,628	1,172	80.5
1900	1,456	183	14.4
1890	1,273	440	52.8
1880	833	−48	−5.4
1870	881		
Bakersfield:			
1930	26,015	7,377	39.6
1920	18,638	5,911	46.4
1910	12,727	7,891	163.2
1900	4,836	2,210	84.2
1890	2,626		
Berkeley:			
1930	82,109	26,073	46.5
1920	56,036	15,602	38.6
1910	40,434	27,220	206.0
1900	13,214	8,113	159.0
1890	5,101		
Beverly Hills:			
1930	17,429	16,755	2,485.9
1920	674		
Brawley:			
1930	10,439	5,050	93.7
1920	5,389	4,508	511.7
1910	881		
Burbank:			
1930	16,662	13,749	472.0
1920	2,913		
Burlingame:			
1930	13,270	9,163	223.1
1920	4,107	2,542	162.4
1910	1,565		
Compton:			
1930	12,516	11,038	746.8
1920	1,478	556	60.3
1910	922		
Eureka:			
1930	15,752	2,829	21.9
1920	12,923	1,078	9.1
1910	11,845	4,518	61.7
1900	7,327	2,469	50.8
1890	4,858	2,219	84.1
1880	2,639		
Fresno:			
1930	52,513	7,427	16.5
1920	45,086	20,194	81.1
1910	24,892	12,422	99.6
1900	12,470	1,652	15.3
1890	10,818	9,706	872.8
1880	1,112		
Fullerton:			
1930	10,860	6,445	146.0
1920	4,415	2,690	155.9
1910	1,725		
Glendale:			
1930	62,736	49,200	363.5
1920	13,536	10,790	392.9
1910	2,746		
Huntington Park:			
1930	24,591	20,078	444.9
1920	4,513	3,214	247.4
1910	1,299		
Inglewood:			
1930	19,480	16,194	492.8
1920	3,286	1,750	113.9
1910	1,536		
Long Beach:			
1930	142,032	86,439	155.5
1920	55,593	37,784	212.2
1910	17,809	15,357	690.8
1900	2,252	1,688	299.3
1890	564		
Los Angeles:			
1930	1,238,048	661,375	114.7
1920	576,673	257,475	80.7
1910	319,198	216,719	211.5
1900	102,479	52,084	103.4
1890	50,395	39,212	350.6
1880	11,183	5,455	95.2
1870	5,728	1,343	30.6
1860	4,385	2,775	172.4
1850	1,610		
Modesto:			
1930	13,842	4,601	49.8
1920	9,241	5,207	129.1
1910	4,034	2,010	99.3
1900	2,024	−378	−15.7
1890	2,402		
Monrovia:			
1930	10,890	5,410	98.7
1920	5,480	1,904	53.2
1910	3,576	2,371	196.8
1900	1,205	298	32.9
1890	907		
Oakland:			
1930	284,063	67,802	31.4
1920	216,261	66,087	44.0
1910	150,174	82,214	124.3
1900	66,960	18,278	37.5
1890	48,682	14,127	40.9
1880	34,555	24,055	229.1
1870	10,500	8,957	580.5
1860	1,543		
Ontario:			
1930	13,782	6,503	86.6
1920	7,280	3,006	70.3
1910	4,274	3,552	492.[illegible]
1900	722	39	5.7
1890	683		
Palo Alto:			
1930	13,652	7,752	131.4
1920	5,900	1,414	31.5
1910	4,486	2,828	170.6
1900	1,658		

Digitized by Google

TABLE 2.—POPULATION OF PRINCIPAL CITIES FROM EARLIEST CENSUS TO 1930—Continued

CITY AND CENSUS YEAR	Population	INCREASE OVER PRECEDING CENSUS	
		Number	Per cent
Pasadena:			
1930	76,086	30,732	67.8
1920	45,354	15,063	49.7
1910	30,291	21,174	232.2
1900	9,117	4,235	86.7
1890	4,882		
Pomona:			
1930	20,804	7,299	54.0
1920	13,505	3,298	32.3
1910	10,207	4,681	84.7
1900	5,526	1,892	52.1
1890	3,634		
Redlands:			
1930	14,177	4,606	48.1
1920	9,571	−878	−8.4
1910	10,449	5,652	117.8
1900	4,797	2,893	151.9
1890	1,904		
Richmond:			
1930	20,093	3,250	19.3
1920	16,843	10,041	147.6
1910	6,802		
Riverside:			
1930	29,696	10,355	53.5
1920	19,341	4,129	27.1
1910	15,212	7,239	90.8
1900	7,973	3,290	70.3
1890	4,683		
Sacramento:			
1930	93,750	27,842	42.2
1920	65,908	21,212	47.5
1910	44,696	15,414	52.6
1900	29,282	2,896	11.0
1890	26,386	4,966	23.2
1880	21,420	5,137	31.5
1870	16,283	2,498	18.1
1860	13,785	6,965	102.1
1850	6,820		
Salinas:			
1930	10,263	5,955	138.2
1920	4,308	572	15.3
1910	3,736	432	13.1
1900	3,304	965	41.3
1890	2,339		
San Bernardino:			
1930	37,481	18,760	100.2
1920	18,721	5,942	46.5
1910	12,779	6,629	107.8
1900	6,150	2,138	53.3
1890	4,012	2,339	139.8
1880	1,673		
San Buenaventura (Ventura):			
1930	11,603	7,447	179.2
1920	4,156	1,255	43.3
1910	2,901	431	17.4
1900	2,470	150	6.5
1890	2,320	950	69.3
1880	1,370		
San Diego:			
1930	147,995	73,634	99.0
1920	74,361	34,783	87.9
1910	39,578	21,878	123.6
1900	17,700	1,541	9.5
1890	16,159	13,522	512.8
1880	2,637	337	14.7
1870	2,300	1,569	214.6
1860	731		

CITY AND CENSUS YEAR	Population	INCREASE OVER PRECEDING CENSUS	
		Number	Per cent
San Francisco: [1]			
1930	634,394	127,718	25.2
1920	506,676	89,764	21.5
1910	416,912	74,130	21.6
1900	342,782	43,785	14.6
1890	298,997	65,038	27.8
1880	233,959	84,486	56.5
1870	149,473	92,671	163.1
1860	56,802		
San Jose:			
1930	57,651	18,009	45.4
1920	39,642	10,696	37.0
1910	28,946	7,446	34.6
1900	21,500	3,440	19.0
1890	18,000	5,493	43.7
1880	12,567	3,478	38.3
1870	9,089		
San Leandro:			
1930	11,455	5,752	100.9
1920	5,703	2,232	64.3
1910	3,471	1,218	54.1
1900	2,253		
1890	(2)		
1880	1,369	943	221.4
1870	426		
San Mateo:			
1930	13,444	7,465	124.9
1920	5,979	1,595	36.4
1910	4,384	2,552	139.3
1900	1,832		
Santa Ana:			
1930	30,322	14,837	95.8
1920	15,485	7,056	83.7
1910	8,429	3,496	70.9
1900	4,933	1,305	36.0
1890	3,628		
Santa Barbara:			
1930	33,613	14,172	72.9
1920	19,441	7,782	66.7
1910	11,659	5,072	77.0
1900	6,587	723	12.3
1890	5,864	2,404	69.5
1880	3,460		
Santa Cruz:			
1930	14,396	3,478	31.9
1920	10,917	−229	−2.1
1910	11,146	5,487	97.0
1900	5,659	63	1.1
1890	5,596	1,698	43.6
1880	3,898	1,337	52.2
1870	2,561	1,611	169.6
1860	950		
Santa Monica:			
1930	37,146	21,894	143.5
1920	15,252	7,405	94.4
1910	7,847	4,790	156.7
1900	3,057	1,477	93.5
1890	1,580		
Santa Rosa:			
1930	10,636	1,878	21.4
1920	8,758	941	12.0
1910	7,817	1,144	17.1
1900	6,673	1,453	27.8
1890	5,220	1,604	44.4
1880	3,616		
1870	(2)		
1860	425		

Footnotes at end of table.

Digitized by Google

Table 2.—Population of Principal Cities from Earliest Census to 1930—Continued

City and census year	Population	Increase over preceding census	
		Number	Per cent
South Gate:			
1930	19,632		
South Pasadena:			
1930	13,730	6,078	79.4
1920	7,652	3,003	64.6
1910	4,649	3,648	364.4
1900	1,001	378	60.7
1890	623		
Stockton:			
1930	47,963	7,667	19.0
1920	40,296	17,043	73.3
1910	23,253	5,747	32.8
1900	17,506	3,082	21.4
1890	14,424	4,142	40.3
1880	10,282	216	2.1
Stockton—Con.			
1870	10,096	6,387	173.6
1860	3,679		
Vallejo:			
1930	14,476	−2,369	−14.1
1920	[3] 16,845	6,781	67.4
1910	[3] 10,064	2,978	42.0
1900	[3] 7,086	743	11.7
1890	[4] 6,343	356	5.9
1880	[4] 5,987		
Whittier:			
1930	14,822	6,825	85.3
1920	7,997	3,447	75.8
1910	4,550	2,960	186.2
1900	1,590	1,005	171.8
1890	585		

[1] Returns for San Francisco for 1850 destroyed by fire; population in 1852, according to State census of that year, 34,776.
[2] Not returned separately.
[3] Exclusive of population of Mare Island Navy Yard.
[4] Includes population of Mare Island Navy Yard.

Counties.—Table 3 shows the population of the 58 counties of California from 1890 to 1930, together with the land area of each county and its population per square mile in 1930. Of these counties, 52 increased in population between 1920 and 1930, and 6 show decreases. No new counties have beeen organized, and there have been no changes in county boundaries since the census of 1920.

Table 3.—Area and Population of Counties: 1890 to 1930

[A minus sign (−) denotes decrease]

County	Land area in square miles, 1930	Population						Per cent of increase	
		1930		1920	1910	1900	1890		
		Total	Per square mile					1920 to 1930	1910 to 1920
California	155,652	5,677,251	36.5	3,426,861	2,377,549	1,485,053	1,213,398	65.7	44.1
Alameda	732	474,883	648.7	344,177	246,131	130,197	93,864	38.0	39.8
Alpine	776	241	0.3	243	309	509	667	−0.8	−21.4
Amador	601	8,494	14.1	7,793	9,086	11,116	10,320	9.0	−14.2
Butte [2]	1,698	34,093	20.1	30,030	27,301	17,117	17,939	13.5	10.0
Calaveras	1,027	6,008	5.9	6,183	9,171	11,200	8,882	−2.8	−32.6
Colusa [2]	1,140	10,258	9.0	9,290	7,732	7,364	14,640	10.4	20.2
Contra Costa	714	78,608	110.1	53,889	31,674	18,046	13,515	45.9	70.1
Del Norte	1,024	4,739	4.6	2,759	2,417	2,408	2,582	71.8	14.1
Eldorado [2]	1,737	8,325	4.8	6,426	7,192	8,995	9,332	29.6	−14.2
Fresno [4]	5,950	144,379	24.3	128,779	75,657	37,862	32,026	12.1	70.2
Glenn [2]	1,337	10,935	8.2	11,863	7,172	5,150		−7.7	65.3
Humboldt	3,575	43,233	12.1	37,413	33,837	27,104	23,469	15.6	10.5
Imperial [5]	4,089	60,903	14.9	43,453	13,591			40.2	219.7
Inyo	9,904	6,555	0.7	7,031	6,974	4,377	3,544	−6.8	0.8
Kern [6]	8,003	82,570	10.3	54,843	37,715	16,460	9,808	50.6	45.4

Footnotes at end of table.

Digitized by Google

TABLE 3.—AREA AND POPULATION OF COUNTIES: 1890 TO 1930—Continued

[A minus sign (—) denotes decrease]

COUNTY	Land area in square miles, 1930	POPULATION							
		1930		1920	1910	1900	1890	Per cent of increase	
		Total	Per square mile					1920 to 1930	1910 to 1920
Kings [7]	1,159	25,385	21.9	22,031	16,230	9,871	.....	15.2	35.7
Lake [8]	1,238	7,166	5.8	5,402	5,526	6,017	7,101	32.7	—2.2
Lassen	4,531	12,589	2.8	8,507	4,802	4,511	4,239	48.0	77.2
Los Angeles [9]	4,115	2,208,492	536.7	936,455	504,131	170,298	101,454	135.8	85.8
Madera [4]	2,112	17,164	8.1	12,203	8,368	6,364	.....	40.7	45.8
Marin	529	41,648	78.7	27,342	25,114	15,702	13,072	52.3	8.9
Mariposa	1,463	3,233	2.2	2,775	3,956	4,720	3,787	16.5	—29.9
Mendocino [8]	3,539	23,505	6.6	24,116	23,929	20,465	17,612	—2.5	0.8
Merced	1,995	36,748	18.4	24,579	15,148	9,215	8,085	49.5	62.3
Modoc	3,823	8,038	2.1	5,425	6,191	5,076	4,986	48.2	—12.4
Mono	3,030	1,360	0.4	960	2,042	2,167	2,002	41.7	—53.0
Monterey	3,330	53,705	16.1	27,980	24,146	19,380	18,637	91.9	15.9
Napa	783	22,897	29.2	20,678	19,800	16,451	16,411	10.7	4.4
Nevada	974	10,596	10.9	10,850	14,955	17,789	17,369	—2.3	—27.4
Orange	795	118,674	149.3	61,375	34,436	19,696	13,589	93.4	78.2
Placer [3]	1,411	24,468	17.3	18,584	18,237	15,786	15,101	31.7	1.9
Plumas	2,593	7,913	3.1	5,681	5,259	4,657	4,933	39.3	8.0
Riverside [10]	7,223	81,024	11.2	50,297	34,696	17,897	.....	61.1	45.0
Sacramento	983	141,999	144.5	91,029	67,806	45,915	40,339	56.0	34.2
San Benito	1,392	11,311	8.1	8,995	8,041	6,633	6,412	25.7	11.9
San Bernardino [11]	20,175	133,900	6.6	73,401	56,706	27,929	25,497	82.4	29.4
San Diego [12]	4,221	209,659	49.7	112,248	61,665	35,090	34,987	86.8	82.0
San Francisco	42	634,394	15,104.6	506,676	416,912	342,782	298,997	25.2	21.5
San Joaquin	1,448	102,940	71.1	79,905	50,731	35,452	28,629	28.8	57.5
San Luis Obispo	3,334	29,613	8.9	21,893	19,383	16,637	16,072	35.3	12.9
San Mateo	447	77,405	173.2	36,781	26,585	12,094	10,087	110.4	38.4
Santa Barbara	2,740	65,167	23.8	41,097	27,738	18,934	15,754	58.6	48.2
Santa Clara	1,328	145,118	109.3	100,676	83,539	60,216	48,005	44.1	20.5
Santa Cruz	435	37,433	86.1	26,269	26,140	21,512	19,270	42.5	0.5
Shasta	3,858	13,927	3.6	13,361	18,920	17,318	12,133	4.2	—29.4
Sierra	923	2,422	2.6	1,783	4,098	4,017	5,051	35.8	—56.5
Siskiyou	6,256	25,480	4.1	18,545	18,801	16,962	12,163	37.4	—1.4
Solano	822	40,834	49.7	40,602	27,559	24,143	20,946	0.6	47.3
Sonoma [8]	1,582	62,222	39.3	52,090	48,394	38,480	32,721	19.5	7.6
Stanislaus	1,450	56,641	39.1	43,557	22,522	9,550	10,040	30.0	93.4
Sutter	608	14,618	24.0	10,115	6,328	5,886	5,469	44.5	59.8
Tehama	2,925	13,866	4.7	12,882	11,401	10,996	9,916	7.6	13.0
Trinity	3,096	2,809	0.9	2,551	3,301	4,383	3,719	10.1	—22.7
Tulare [7]	4,856	77,442	15.9	59,031	35,440	18,375	24,574	31.2	66.6
Tuolumne	2,190	9,271	4.2	7,768	9,979	11,166	6,082	19.3	—22.2
Ventura [9]	1,858	54,976	29.6	28,724	18,347	14,367	10,071	91.4	56.6
Yolo	1,014	23,644	23.3	17,105	13,926	13,618	12,684	38.2	22.8
Yuba	632	11,331	17.9	10,375	10,042	8,620	9,636	9.2	3.3

[1] State total for 1890 includes population (5,268) of Indian reservations specially enumerated, not distributed by counties.
[2] Glenn organized from part of Colusa in 1891; part of Glenn annexed to Butte in 1915.
[3] Part of Eldorado annexed to Placer and part of Placer annexed to El Dorado in 1913.
[4] Part of Fresno taken to form Madera in 1893; part of Fresno annexed to Kings in 1909.
[5] Imperial organized from part of San Diego in 1907.
[6] Part of Kern annexed to San Bernardino and part of San Bernardino annexed in 1917.
[7] Kings organized from part of Tulare in 1893; part of Fresno annexed to Kings in 1909.
[8] Parts of Lake and Sonoma annexed to Mendocino and parts of Mendocino annexed to Lake and Sonoma in 1917.
[9] Parts of Los Angeles annexed to San Bernardino and Ventura and parts of San Bernardino and Ventura annexed to Los Angeles in 1919.
[10] Riverside organized from parts of San Bernardino and San Diego in 1893; part of Riverside annexed to San Bernardino and part of San Bernardino annexed in 1919.
[11] Part of San Bernardino taken to form part of Riverside in 1893; parts annexed to Kern in 1917 and to Los Angeles and Riverside in 1919; part of Kern annexed in 1917 and parts of Los Angeles and Riverside in 1919.
[12] Part of San Diego taken to form part of Riverside in 1893; part taken to form Imperial in 1907.

Digitized by Google

Minor civil divisions.—The primary divisions of the counties of California are known as judicial townships. The judicial townships include the secondary divisions, which are incorporated as cities and towns. San Francisco is in a class by itself, being incorporated as the "City and County of San Francisco." Table 4 shows the population of each county by townships, cities, and towns for the last three censuses. The population of the incorporated places is shown in *italics* under the population of the judicial townships in which they are respectively situated. Where an incorporated place occupies two or more townships, or parts of townships, the total population of the place is given in connection with the presentation for the first township.

Changes in the boundaries of townships and incorporated places between 1920 and 1930 are indicated by footnotes on Table 4; for changes between 1910 and 1920, reference may be made to the Reports of the Fourteenth Census (1920), Volume I, Table 53.

TABLE 4.—POPULATION OF COUNTIES BY MINOR CIVIL DIVISIONS: 1930, 1920, AND 1910

[The "townships" shown in this table are judicial townships. Where no comparative figures for townships are shown the counties have been redistricted at some time between the censuses. For changes in boundaries, etc., between 1920 and 1930, see footnotes; for those between 1910 and 1920, see Reports of the Fourteenth Census (1920), Vol. I, Table 53.]

MINOR CIVIL DIVISION	1930	1920	1910
Alameda County	**474, 883**	**344, 177**	**246, 131**
Alameda township	35, 033	28, 806	23, 383
Alameda city	*35, 033*	*28, 806*	*23, 383*
Brooklyn township [1]	146, 938	76, 174	49, 140
Oakland city, total	*284, 063*	*216, 261*	*150, 174*
Brooklyn twp., entire	*146, 938*	*76, 148*	*48, 677*
In Oakland twp.	*137, 125*	*140, 113*	*101, 497*
Eden township	31, 897	17, 983	11, 515
Hayward city [1]	*5, 530*	*3, 487*	*2, 746*
San Leandro city	*11, 455*	*5, 703*	*3, 471*
Murray township	6, 082	3, 908	4, 137
Livermore town	*3, 119*	*1, 916*	*2, 030*
Oakland township [1]	239, 472	206, 516	147, 199
Albany city	*8, 569*	*2, 462*	*808*
Berkeley city [1]	*82, 109*	*56, 036*	*40, 434*
Emeryville town	*2, 336*	*2, 390*	*2, 613*
Oakland city (see Brooklyn twp.).			
Piedmont city [1]	*9, 333*	*4, 282*	*1, 719*
Pleasanton township	2, 750	2, 296	2, 883
Pleasanton town	*1, 237*	*991*	*1, 254*
Washington township	12, 711	8, 494	7, 874
Alpine County	**241**	**243**	**309**
Township 1	241	243	309
Amador County	**8, 494**	**7, 793**	**9, 086**
Township 1, Jackson	2, 905	2, 601	3, 226
Jackson city	*2, 005*	*1, 601*	*2, 035*
Township 2, Ione	1, 849	1, 583	1, 551
Township 3, Volcano	1, 180	483	1, 064
Township 4, Sutter Creek	1, 509	1, 621	2, 047
Amador city	*171*	*377*	-------
Sutter Creek city	*1, 015*	*920*	-------
Township 5, Plymouth	1, 051	1, 505	1, 198
Plymouth city	*343*	*657*	-------
Butte County	**34, 093**	**30, 080**	**27, 301**
Biggs township [2]	1, 697	-------	-------
Biggs city [2]	*463*	*683*	*405*
Chico township	14, 013	14, 090	-------
Chico city	*7, 961*	*9, 339*	*3, 750*
Durham township	2, 021	1, 776	-------
Gridley township [2]	4, 450	5, 837	-------
Gridley city	*1, 941*	*1, 636*	*987*
Kimshew township	1, 987	1, 386	-------
Oroville township	9, 925	6, 941	-------
Oroville city	*3, 698*	*3, 340*	*3, 859*
Calaveras County	**6, 008**	**6, 183**	**9, 171**
Township 1, San Andreas	1, 082	869	1, 120
Township 2, Mokelumne Hill [3]	595	1, 037	1, 713
Township 3, Murphys	768	657	1, 077
Township 4, Angels	1, 894	2, 224	3, 370
Angels city	*915*	*941*	-------
Township 5, Jenny Lind	1, 198	1, 306	1, 891
Township 6, West Point [3]	471	90	-------
Colusa County	**10, 258**	**[4] 9, 290**	**[4] 7, 782**
Colusa township [4]	5, 480	3, 102	2, 518
Colusa town	*2, 116*	*1, 846*	*1, 582*
Williams township [4]	4, 778	1, 333	1, 463
Williams town [4]	*851*	-------	-------
Contra Costa County	**78, 608**	**53, 889**	**31, 674**
Township 1	9, 092	4, 963	3, 072
Martinez city	*6, 569*	*3, 858*	*2, 115*
Township 2	593	790	873
Township 3	4, 174	2, 422	1, 330
Walnut Creek town	*1, 014*	*638*	-------

[1] ALAMEDA.—That part of Piedmont city in Brooklyn township annexed to Oakland township, and part of Oakland township annexed to Berkeley city, since 1920. Hayward town incorporated as a city in 1927.
[2] BUTTE.—Biggs township organized from part of Gridley township, including Biggs city, in 1923.
[3] CALAVERAS.—Township 6 returned with township 2 in 1920.
[4] COLUSA.—County totals for 1920 and 1910 include population of Grand Island (746 in 1920; 684 in 1910) and Princeton (1,121 in 1920; 601 in 1910) townships, annexed to Colusa township, and Arbuckle (1,484 in 1920; 1,249 in 1910), Maxwell (1,229 in 1920; 864 in 1910), and Stony Ford (275 in 1920; 353 in 1910) townships, annexed to Williams township, in 1922. Williams town incorporated in 1922.

Digitized by Google

TABLE 4.—POPULATION OF COUNTIES BY MINOR CIVIL DIVISIONS: 1930, 1920, AND 1910—Continued

MINOR CIVIL DIVISION	1930	1920	1910	MINOR CIVIL DIVISION	1930	1920	1910
[illegible]	[illegible]	[illegible]	[illegible]	[illegible]	[illegible]	[illegible]	[illegible]

TABLE 4.—POPULATION OF COUNTIES BY MINOR CIVIL DIVISIONS: 1930, 1920, AND 1910—Continued

MINOR CIVIL DIVISION	1930	1920	1910
Imperial County	**60,903**	[9] **42,453**	[9] **13,591**
Brawley township [9]	14,833	10,549	2,218
Brawley city	*10,439*	*5,389*	*881*
Calexico township [9]	9,865	9,848	1,887
Calexico city	*6,299*	*6,223*	*797*
Calipatria township	3,817	1,855	-------
Calipatria city	*1,554*	*786*	-------
El Centro township	11,658	7,805	2,500
El Centro city	*8,434*	*5,464*	*1,610*
Hanlon township	1,565	437	331
Heber township [9]	991	-------	-------
Holtville township	6,035	4,463	2,073
Holtville city	*1,758*	*1,347*	*729*
Imperial township	4,938	4,295	2,369
Imperial city	*1,943*	*1,885*	*1,257*
Laguna township	823	841	212
Niland township	814	393	489
Palo Verde township	108	167	63
Picacho township	15	38	396
Silsbee township	1,997	1,496	384
Westmoreland township [9]	3,444	-------	-------
Inyo County	**6,555**	[10] **7,031**	**6,974**
Township 1 [10]	2,519	3,256	2,856
Bishop city	*1,159*	*1,304*	*1,190*
Township 2 [10]	849	998	900
Township 3	647	850	701
Township 4 [10]	2,215	907	1,338
Township 5	325	565	1,179
Kern County [11]	**82,570**	**54,843**	**37,715**
Township 1	1,206	-------	-------
Township 2	5,724	-------	-------
Delano city	*2,632*	*805*	-------
Township 3 [11]	19,191	-------	-------
Bakersfield city, total [11]	*26,015*	*18,638*	*12,727*
In Township 3	*8,652*	-------	-------
Township 6, entire	*15,107*	-------	-------
In Township 15	*2,256*	-------	-------
Township 4 [11]	2,407	-------	-------
Maricopa city	*1,071*	*1,121*	-------
Township 5	731	-------	-------
Township 6	15,107	-------	-------
Bakersfield city (see Twp. 3).			
Township 7	11,285	-------	-------
Taft city	*3,442*	*3,317*	-------
Township 8	2,070	-------	-------
Tehachapi city	*736*	*468*	*385*
Township 9	8,338	-------	-------
Township 10	756	-------	-------
Township 11	1,668	-------	-------
Township 12	1,747	-------	-------
Township 13	687	-------	-------
Township 14	167	-------	-------
Township 15 [11]	11,486	-------	-------
Bakersfield city (see Twp. 3).			

MINOR CIVIL DIVISION	1930	1920	1910
Kings County	**25,385**	[12] **22,031**	**16,230**
Armona township [12]	2,885	2,226	2,177
Corcoran township	3,342	2,204	1,003
Corcoran city	*1,768*	*1,101*	-------
Hanford township [12]	12,883	11,404	9,198
Hanford city	*7,028*	*5,888*	*4,829*
Lemoore township [12]	6,275	5,127	3,852
Lemoore city	*1,399*	*1,355*	*1,000*
Lake County	**7,166**	**5,402**	**5,526**
Township 1	928	598	889
Township 2	1,265	750	820
Township 3	1,320	1,159	1,134
Township 4	2,507	1,663	1,465
Lakeport town	*1,318*	*1,024*	*870*
Township 5	1,146	1,232	1,218
Lassen County	**12,589**	**8,507**	**4,802**
Big Valley township	676	777	-------
Honey Lake township	6,345	3,952	-------
Susanville city	*1,358*	*918*	*688*
Madeline township	968	478	-------
Westwood township	4,600	3,300	-------
Los Angeles County [13]	**2,208,492**	**936,455**	**504,131**
Alamitos township	214	-------	-------
Antelope township	4,992	-------	-------
Arnez township	450	-------	-------
Azusa township	10,115	-------	-------
Azusa city	*4,808*	*2,460*	*1,477*
Glendora city	*2,761*	*2,028*	-------
Belvedere township	33,023	-------	-------
Beverly Hills township	35,960	-------	-------
Beverly Hills city	*17,429*	*674*	-------
Bixby township	776	-------	-------
Burbank township	16,662	-------	-------
Burbank city	*16,662*	*2,913*	-------
Calabasas township	993	-------	-------
Catalina township	1,986	-------	-------
Avalon city	*1,897*	*586*	-------
Chaves township	14	-------	-------
Compton township	31,012	-------	-------
Compton city	*12,516*	*1,478*	*922*
Lynwood city [13]	*7,323*	-------	-------
Covina township	9,557	-------	-------
Covina city	*2,774*	*1,999*	*1,652*
West Covina city [13]	*769*	-------	-------
Dominguez township	4,267	-------	-------
Downey township	18,098	-------	-------
El Monte township	12,124	-------	-------
El Monte city	*3,479*	*1,283*	-------
Fairmont township	968	-------	-------
Franklin township	3	-------	-------
Gardena township	15,960	-------	-------
Glendale township	62,840	-------	-------
Glendale city	*62,736*	*13,536*	*2,746*

[9] IMPERIAL.—County totals for 1920 and 1910 include population (1,266 in 1920; 669 in 1910) of Yuma Indian Reservation, returned independently in 1920. Westmoreland township organized from part of Brawley township in 1930. Heber township returned with Calexico township in 1920.

[10] INYO.—County total for 1920 includes population (455) of township 6, annexed to township 4 in 1929. Part of township 1 annexed to township 2 in 1929.

[11] KERN.—County redistricted in 1924; comparison of population by townships can not be made. Part of township 4 taken to form 15 in 1929. Part of township 3 annexed to Bakersfield city in 1926 and parts of townships 3 and 15 annexed in 1929.

[12] KINGS.—County total for 1920 includes population (822) of Hardwick township, annexed to Armona township in 1925 and population (248) of Craighill township, annexed to Lemoore township in 1923. Name of Hanford township changed from Lucerne in 1926.

[13] LOS ANGELES.—County redistricted in 1928; comparison of population by townships can not be made. Los Angeles city made coextensive with Los Angeles township in 1928. Montebello city incorporated in 1920, Lynwood and Torrance cities in 1921, Hawthorne city in 1922, South Gate and West Covina cities in 1923, Maywood and Signal Hill cities in 1924, Tujunga city in 1925, and Bell city in 1927.

Digitized by Google

TABLE 4.—POPULATION OF COUNTIES BY MINOR CIVIL DIVISIONS: 1930, 1920, AND 1910—Continued

MINOR CIVIL DIVISION	1930	1920	1910
Los Angeles County—Continued.			
Inglewood township	38,637		
Hawthorne city [13]	*6,596*		
Inglewood city	*19,480*	*3,286*	*1,536*
La Brea township	87		
La Crescenta township	10,387		
Tujunga city [13]	*2,311*		
La Rambla township	979		
Lomita township	13,202		
Torrance city [13]	*7,271*		
Long Beach township	142,032		
Long Beach city	*142,032*	*55,593*	*17,809*
Los Angeles township [13]	1,238,048		
Los Angeles city [13]	*1,238,048*	*576,673*	*319,198*
Malibu township	358		
Monrovia township	12,375		
Monrovia city	*10,890*	*5,480*	*3,576*
Montebello township	38,641		
Montebello city [13]	*5,498*		
National Home township	4,597		
Norwalk township	11,233		
Pasadena township	113,123		
Arcadia city	*5,216*	*2,239*	*696*
Pasadena city	*76,086*	*45,354*	*30,291*
Sierra Madre city	*3,550*	*2,026*	*1,303*
Redondo township	21,215		
El Segundo city	*3,503*	*1,563*	
Hermosa Beach city	*4,796*	*2,337*	*679*
Manhattan Beach city	*1,891*	*859*	
Redondo Beach city	*9,347*	*4,913*	*2,935*
Rowland township	4,653		
San Antonio township	107,894		
Bell city [13]	*7,884*		
Huntington Park city	*24,591*	*4,513*	*1,299*
Maywood city [13]	*6,794*		
South Gate city [13]	*19,632*		
Vernon city	*1,269*	*1,005*	*772*
San Dimas township	3,203		
San Fernando township	7,567		
San Fernando city	*7,567*	*3,204*	
San Gabriel township	58,324		
Alhambra city	*29,472*	*9,096*	*5,021*
Monterey Park city	*6,406*	*4,108*	
San Gabriel city	*7,224*	*2,640*	
San Marino city	*3,730*	*584*	
San Jose township	29,147		
Claremont city	*2,719*	*1,728*	*1,114*
La Verne city	*2,860*	*1,698*	*954*
Pomona city	*20,804*	*13,505*	*10,207*
Santa Monica township	37,146		
Santa Monica city	*37,146*	*15,252*	*7,847*
Signal Hill township	2,932		
Signal Hill city [13]	*2,932*		
Soledad township	3,026		
South Pasadena township	13,730		
South Pasadena city	*13,730*	*7,652*	*4,649*
Talamantes township	24		
Universal township	51		
Venice township	8,766		
Culver City	*5,669*	*503*	
Whittier township	27,102		
Whittier city	*14,822*	*7,997*	*4,550*
Madera County	**17,164**	**12,203**	**8,368**
Township 2	4,259	3,057	779
Chowchilla city [14]	*847*		
Township 3	10,103	6,517	4,320
Madera city	*4,665*	*3,444*	*2,404*
Township 4	1,812	1,758	2,148
Township 5	990	871	1,121
Marin County	**41,648**	**27,342**	**25,114**
Bolinas township	478	362	548
Nicasio township	901	693	479
Novato township	1,543	1,193	911
Point Reyes township	654	628	465
San Antonio township	334	334	310
San Rafael township [15]	24,925	14,170	13,180
Corte Madera town	*1,027*	*607*	
Larkspur town	*1,241*	*612*	*594*
Ross town	*1,355*	*727*	*556*
San Anselmo town [15]	*4,650*	*2,475*	*1,531*
San Rafael city	*8,022*	*5,512*	*6,934*
Sausalito township	11,762	9,005	8,137
Belvedere town	*500*	*616*	*481*
Mill Valley town	*4,164*	*2,554*	*2,551*
Sausalito town	*3,667*	*2,790*	*2,383*
Tomales township	1,051	957	1,064
Mariposa County	**3,233**	**2,775**	**3,956**
Township 1	193	292	622
Hornitos town	*62*	*100*	*160*
Township 2	651	596	779
Township 3	315	292	630
Township 4	682	671	654
Township 5 [16]	549	924	1,271
Township 6, El Portal [16]	843		
Mendocino County	**23,505**	[17]24,116	[17]23,929
Anderson township	960	1,071	1,166
Arena township	1,047	1,203	1,753
Point Arena city	*385*	*394*	*497*
Big River township	1,989	3,130	3,531
Cuffey Cove township	434	925	862
Little Lake township [17]	2,361	2,889	2,947
Willits town	*1,424*	*1,468*	*1,153*
Long Valley township	521	914	704
Round Valley township	1,562	968	918
Sanel township	849	955	752
Tenmile River township [17]	5,413	4,590	3,798
Fort Bragg city	*3,022*	*2,616*	*2,408*
Ukiah township [17]	8,360	6,022	5,141
Ukiah city	*3,124*	*2,305*	*2,156*
Merced County	**36,748**	**24,579**	**15,148**
Township 1	1,368	885	568
Township 2	12,481	6,796	5,503
Merced city	*7,066*	*3,974*	*3,102*
Township 3 [18]	4,367	3,487	1,869
Los Banos city [18]	*1,875*	*1,276*	*745*
Township 4	1,746	1,065	669
Township 5	7,636	5,804	2,838
Livingston city [18]	*803*		
Township 6	3,127	2,769	2,366
Gustine city	*1,016*	*716*	
Township 7	2,527	1,639	1,335
Township 8	3,496	2,134	
Atwater city [18]	*917*		
Modoc County	**8,038**	**5,425**	**6,191**
Adin-Lookout township	862	648	649
Alturas township	3,579	1,759	2,070
Alturas city	*2,338*	*979*	*916*
Bidwell township	627	490	605
Canby township	266	122	239

[13] LOS ANGELES.—For footnote, see preceding page.
[14] MADERA.—Chowchilla city incorporated in 1923.
[15] MARIN.—Part of San Rafael township annexed to San Anselmo town in 1929.
[16] MARIPOSA.—Township 6 included in township 5 in 1920.
[17] MENDOCINO.—County totals for 1920 and 1910 include population (517 in 1920; 1,047 in 1910) of Westport township, annexed to Tenmile River township in 1930; population (512 in 1920; 694 in 1910) of Potter Valley township, annexed to Ukiah township in 1930; and population (420 in 1920; 616 in 1910) of Round Valley Indian Reservation, returned independently in 1920 and 1910. Part of Little Lake township annexed to Potter Valley township in 1926.
[18] MERCED.—Part of township 3 annexed to Los Banos city in 1925. Livingston and Atwater cities incorporated in 1922.

Digitized by Google

TABLE 4.—POPULATION OF COUNTIES BY MINOR CIVIL DIVISIONS: 1930, 1920, AND 1910—Continued

MINOR CIVIL DIVISION	1930	1920	1910
Modoc County—Con.			
Cedarville township	719	844	985
Dewey township	395	390	472
Goose Lake township	326	299	709
Lake City township	314	350	462
Tule Lake township	313	195	-------
Willow Ranch township	637	328	-------
Mono County	**1, 360**	**[19] 960**	**[19] 2, 042**
Antelope township	248	209	288
Benton township	300	349	364
Bodie township [19]	228	110	698
Bridgeport township	242	125	312
Homer township	342	155	244
Monterey County	**53, 705**	**27, 980**	**24, 146**
Alisal township	15, 764	6, 663	5, 076
Salinas city	*10, 263*	*4, 308*	*3, 736*
Bradley township	321	381	442
Castroville township	3, 106	2, 213	1, 442
Cholame township	306	464	485
Gonzales township	3, 760	1. 417	1, 305
King City township	2, 885	1, 652	1, 563
King City	*1, 483*	*1, 048*	-------
Monterey township	15, 273	7, 217	6, 833
Carmel-by-the-Sea city	*2, 260*	*638*	-------
Monterey city	*9, 141*	*5, 479*	*4, 929*
Pacific Grove township	5, 558	2, 974	2, 384
Pacific Grove city	*5, 558*	*2, 974*	*2, 384*
Pajaro township	2, 869	1, 474	1, 765
Peachtree township	415	498	478
San Antonio township	660	715	814
San Ardo township	427	377	365
Soledad township	2, 361	1, 935	1, 194
Soledad city [20]	*594*	-------	-------
Napa County	**22, 837**	**20, 678**	**19, 800**
Hot Springs township	1, 729	1, 453	1, 344
Calistoga town	*1, 000*	*850*	*761*
Knox township	751	462	560
Napa township	14, 056	13, 629	12, 047
Napa city	*6, 437*	*6, 757*	*5, 791*
St. Helena township	3, 424	2, 772	3, 057
St. Helena town	*1, 582*	*1, 346*	*1, 603*
Yount township	2, 937	2, 362	2, 792
Nevada County	**10, 596**	**10, 850**	**14, 955**
Bloomfield township	97	171	412
Bridgeport township	280	284	543
Eureka township	90	50	283
Grass Valley township	5, 141	5, 521	6, 251
Grass Valley city	*3, 817*	*4, 006*	*4, 520*
Little York township	54	61	170
Meadow Lake township	1, 613	1, 381	2, 308
Nevada township	2, 551	2, 607	3, 958
Nevada City town	*1, 701*	*1, 782*	*2, 689*
Rough and Ready township	637	673	747
Washington township	133	102	283
Orange County [21]	**118, 674**	**61, 375**	**34, 436**
Anaheim township	23, 309	-------	-------
Anaheim city	*10, 995*	*5, 526*	*2, 628*
Brea township	7, 289	-------	-------
Brea city	*2, 436*	*1, 037*	-------
La Habra city [21]	*2, 273*	-------	-------
Fullerton township	16, 701	-------	-------
Fullerton city	*10, 860*	*4, 415*	*1, 726*
Placentia city [21]	*1, 606*	-------	-------
Huntington Beach township	11, 148	-------	-------
Huntington Beach city	*3, 690*	*1, 687*	*815*
Laguna Beach township	2, 172	-------	-------
Laguna Beach city [21]	*1, 981*	-------	-------
Newport Beach township	5, 244	-------	-------
Newport Beach city	*2, 203*	*894*	*445*
Orange township	12, 682	-------	-------
Orange city	*8, 066*	*4, 584*	*2, 920*
San Juan township	2, 930	-------	-------
San Clemente city [21]	*667*	-------	-------
Santa Ana township	31, 112	-------	-------
Santa Ana city	*30, 322*	*15, 485*	*8, 429*
Seal Beach township	2, 011	-------	-------
Seal Beach city	*1, 156*	*669*	-------
Tustin township	4, 076	-------	-------
Tustin city [21]	*926*	-------	-------
Placer County	**24, 468**	**[22] 18, 584**	**[22] 18, 237**
Township 1	7, 589	5, 378	3, 316
Roseville city	*6, 425*	*4, 477*	*2, 608*
Township 3	4, 268	3, 502	4, 136
Auburn city	*2, 661*	*2, 289*	*2, 376*
Township 4 [22]	882	457	886
Township 5 [22]	371	360	563
Township 9	2, 464	1, 759	1, 969
Rocklin town	*724*	*643*	*1, 026*
Township 10 [22]	3, 225	1, 791	1, 726
Lincoln town	*2, 094*	*1, 325*	*1, 402*
Township 11	203	80	502
Township 13 [22]	2, 120	1, 277	1, 063
Colfax city	*912*	*573*	*621*
Township 14 [22]	3, 286	1, 682	2, 012
Plumas County	**7, 913**	**5, 661**	**5, 259**
Beckwourth township	2, 088	1, 048	1, 315
Goodwin township	206	108	294
Indian township	2, 008	1, 300	1, 233
Mineral township	599	506	437
Plumas township	1, 311	1, 134	884
Quartz township	827	477	750
Seneca township	874	1, 108	346
Riverside County	**81, 024**	**50, 297**	**34, 696**
Beaumont township	2, 272	1, 284	1, 113
Beaumont city	*1, 332*	*857*	-------
Bergman township	319	354	326
Coachella township	2, 372	1, 016	-------
Diamond township	522	418	360
Elsinore township	2, 956	1, 496	960
Elsinore city	*1, 360*	*653*	*488*
Hemet township	4, 835	3, 275	2, 392
Hemet city	*2, 235*	*1, 480*	*998*

[19] MONO.—County totals for 1920 and 1910 include population (12 in 1920; 136 in 1910) of Masonic township, annexed to Bodie township since 1920.

[20] MONTEREY.—Soledad city incorporated in 1921.

[21] ORANGE.—County redistricted in 1922; comparison of population by townships can not be made. La Habra city incorporated in 1925, Placentia city in 1926, Laguna Beach and Tustin cities in 1927, and San Clemente city in 1928.

[22] PLACER.—County totals include population (394 in 1920) of township 15, annexed to township 4, population (72 in 1920; 265 in 1910) of township 6 and population (57 in 1920; 192 in 1910) of township 8, annexed to township 5, and population (1,375 in 1920; 1,171 in 1910) of township 2, annexed to township 14, in 1920; population (294 in 1920; 249 in 1910) of township 12, annexed to township 10 and population (106 in 1920; 187 in 1910) of township 7, annexed to township 13, in 1923.

Digitized by Google

TABLE 4.—POPULATION OF COUNTIES BY MINOR CIVIL DIVISIONS: 1930, 1920, AND 1910—Continued

MINOR CIVIL DIVISION	1930	1920	1910
Riverside County—Con.			
Highgrove township	1,246	800	1,187
Indio township	3,484	1,187	899
Mecca township	1,625	583	------
Moreno township	718	441	523
Murrieta township	969	886	765
Palo Verde township	3,026	5,084	557
Blythe city	*1,020*	*1,622*	------
Perris township	3,851	2,182	1,454
Perris city	*765*	*499*	------
Riverside township	29,921	19,539	15,718
Riverside city	*29,696*	*19,341*	*15,212*
San Gorgonio township	4,685	2,507	1,387
Banning city	*2,752*	*1,810*	------
San Jacinto township	2,057	1,367	1,267
San Jacinto city	*1,346*	*946*	*898*
Temescal township	10,783	5,590	4,374
Corona city	*7,018*	*4,129*	*3,540*
Thermal township	1,567	888	632
West Riverside township	3,817	1,400	762
Sacramento County	**141,999**	[23] **91,029**	[23] **67,806**
American township	9,822	2,806	169
North Sacramento city [23]	*2,097*	------	------
Brighton township [23]	6,488	1,655	2,505
Center township [23]	5,183	1,484	451
Georgiana township	11,789	3,631	1,675
Isleton town [23]	*2,090*	------	------
Granite township [23]	4,529	2,613	2,505
Lee township [23]	2,823	492	438
Sacramento township	93,750	65,908	44,696
Sacramento city	*93,750*	*65,908*	*44,696*
San Joaquin township [23]	7,615	3,330	2,236
San Benito County	**11,311**	**8,995**	**8,041**
Hollister township	7,172	4,402	4,390
Hollister city	*3,757*	*2,781*	*2,308*
Panoche township	426	604	635
San Benito township	689	715	822
San Juan township	2,348	2,501	1,398
San Juan town	*772*	*501*	*326*
Tres Pinos township	676	773	796
San Bernardino County	**133,900**	[24] **73,401**	[24] **56,706**
Amboy township [24]	621	------	------
Atolia township	262	150	------
Baldy Mesa township [24]	95	------	------
Barstow township	2,455	1,538	1,066
Bear Valley township [24]	504	------	------
Belleville township	522	347	374
Bloomington township [24]	3,439	------	------
San Bernardino County—Continued.			
Calzona township	154	105	97
Chino township	6,124	3,975	2,862
Chino city	*3,118*	*2,132*	*1,444*
Colton township	9,932	5,341	4,556
Colton city	*8,014*	*4,282*	*3,980*
Cucamonga township	4,812	2,796	2,340
Etiwanda township	1,051	752	------
Fontana township [24]	3,196	------	------
Hesperia township [24]	391	590	92
Highland township	6,273	4,198	3,820
Kelso township	372	185	136
Ludlow township [24]	637	220	255
Mission township	3,203	1,935	1,811
Needles township	3,432	2,930	3,067
Needles city	*3,144*	*2,807*	------
Ontario township	14,983	7,815	4,639
Ontario city	*13,583*	*7,280*	*4,274*
Ora Grande township	754	395	280
Redlands township	15,447	9,959	11,448
Redlands city	*14,177*	*9,571*	*10,449*
Rialto township [24]	1,885	2,596	1,538
Rialto city	*1,642*	*961*	------
San Bernardino township [24]	42,071	21,098	14,648
San Bernardino city [24]	*37,481*	*18,721*	*12,779*
Trona township	1,110	724	------
Twenty-nine Palms township [24]	258	------	------
Upland township	5,427	3,256	2,554
Upland city	*4,713*	*2,912*	*2,384*
Vanderbilt township	120	135	149
Victor township [24]	2,173	989	580
Yermo township	400	215	178
Yucaipa township [24]	1,797	731	------
San Diego County	**209,659**	[25] **112,248**	**61,665**
El Cajon township	6,066	3,577	------
El Cajon city	*1,050*	*469*	------
Escondido township	6,831	4,412	------
Escondido city	*3,421*	*1,789*	*1,334*
Jacumba township [25]	1,157	------	------
Oceanside township [25]	11,419	3,905	------
Oceanside city [25]	*3,508*	*1,161*	*673*
Ramona township	2,372	1,952	------
San Diego township [25]	181,814	97,948	------
Chula Vista city	*3,869*	*1,718*	------
Coronado city	*5,426*	*3,289*	*1,477*
La Mesa city [25]	*2,513*	*1,004*	------
National City	*7,901*	*3,116*	*1,733*
San Diego city [25]	*147,995*	[25] *74,361*	*39,578*
San Francisco County	**634,394**	**506,676**	**416,912**
San Francisco city	634,394	506,676	416,912

[23] SACRAMENTO.—County totals for 1920 and 1910 include population (1,639 in 1920; 5,607 in 1910) of Sutter township, annexed to Brighton township; population (1,651 in 1920; 1,225 in 1910) of Mississippi township, annexed to Center township; population (239 in 1920; 208 in 1910) of Natoma township, annexed to Granite township; population (515 in 1920; 598 in 1910) of Alabama township, population (212 in 1920; 262 in 1910) of Consumnes township, and population (1,256 in 1920; 906 in 1910) of Dry Creek township, annexed to Lee township; and population (2,720 in 1920; 2,545 in 1910) of Franklin township and population (878 in 1920; 1,780 in 1910) of Riverside township, annexed to San Joaquin township, in 1923. Part of Lee township annexed to San Joaquin township in 1930. North Sacramento city incorporated in 1924, and Isleton town in 1923.

[24] SAN BERNARDINO.—County totals include population (341 in 1920; 41 in 1910) of Bagdad and Dale townships, taken to form Amboy township in 1919; population (83 in 1920) of San Manuel Indian Reservation, and population (17) of that part of Colorado River Indian Reservation in San Bernardino County, returned independently in 1920; and population (35 in 1920; 135 in 1910) of Silver Lake township, annexed to Ludlow township in 1922; 1910 total also includes population (40) of Hart township, annexed to Vanderbilt between 1910 and 1920. Bear Valley township organized from parts of Victor and Yucaipa townships in 1921; Baldy Mesa township organized from part of Hesperia township in 1923, and Bloomington and Fontana townships organized from parts of Rialto township in 1923 and 1929, respectively; and Twenty-nine Palms township organized from part of Amboy township in 1930. Part of San Bernardino township annexed to San Bernardino city in 1929.

[25] SAN DIEGO.—County total for 1920 includes population (74) of Rincon, (140) of La Jolla, (197) of Pala and (43) of Pauma Indian Reservations, returned independently in 1920. East San Diego city (population, 4,148 in 1920), annexed to San Diego city in 1923; figures for San Diego for 1920 have been corrected to exclude population (322) of U. S. Military Reservation, outside the city limits. Jacumba township organized from part of San Diego township in 1925. Parts of San Diego township annexed to San Diego city in 1922, 1927, 1928, and 1929 and to La Mesa city in 1928; part of Oceanside township annexed to Oceanside city in 1929.

Digitized by Google

TABLE 4.—POPULATION OF COUNTIES BY MINOR CIVIL DIVISIONS: 1930, 1920, AND 1910—Continued

MINOR CIVIL DIVISION	1930	1920	1910
San Joaquin County	**102,940**	**79,905**	**50,731**
Castoria township [26]	6,502	4,064	2,048
Manteca city	*1,614*	*1,286*	-------
Dent township [26]	2,940	5,198	1,985
Douglas township	1,754	1,509	1,405
Elkhorn township	11,309	9,302	5,985
Lodi city	*6,788*	*4,850*	*2,697*
Elliot township	2,089	1,755	1,545
Liberty township	1,964	1,813	1,224
O'Neal township [26]	29,412	17,362	9,116
Stockton city, total [26]	*47,963*	*40,296*	*23,253*
In O'Neal twp.	*15,495*	*8,019*	-------
Stockton twp., entire	*32,468*	*32,277*	*23,253*
Ripon township [26]	2,773	-------	-------
Stockton township	32,468	32,277	23,253
Stockton city (see O'Neal twp.).			
Tulare township	8,053	4,847	3,321
Tracy city	*3,829*	*2,450*	-------
Union township	3,676	1,688	849
San Luis Obispo County	**29,613**	**[27]21,893**	**[27]19,383**
Arroyo Grande township	5,004	3,423	3,646
Arroyo Grande city	*892*	*760*	-------
Atascadero township [27]	2,042	-------	-------
Cholame township	571	847	419
Morro township	2,903	1,795	2,255
Nipomo township	1,790	1,120	1,348
Paso Robles township	3,886	3,066	2,382
Paso Robles city	*2,573*	*1,919*	*1,441*
San Luis Obispo township	9,162	6,254	5,326
San Luis Obispo city	*8,276*	*5,895*	*5,157*
San Miguel township	706	652	830
San Simeon township	1,098	739	1,028
Santa Margarita township [27]	1,232	1,927	918
Templeton township [27]	1,219	1,516	877
San Mateo County	**77,405**	**36,781**	**26,585**
Township 1	28,749	13,573	9,173
Burlingame city, total	*13,270*	*4,107*	*1,565*
In Township 1	*6,228*	-------	-------
In Township 2	*7,042*	*4,107*	*1,565*
Daly City	*7,838*	*3,779*	-------
Lawndale town [28]	*569*	-------	-------
San Bruno city	*3,610*	*1,562*	-------
South San Francisco city	*6,193*	*4,411*	*1,989*
Township 2 [28]	24,806	[28]12,462	8,659
Belmont city [28]	*984*	-------	-------
Hillsborough town	*1,891*	*931*	-------
San Carlos city [28]	*1,132*	-------	-------
San Mateo city [28]	*13,444*	*5,979*	*4,384*
San Mateo County—Con.			
Township 3	20,412	[28]7,606	5,814
Atherton town [28]	*1,324*	-------	-------
Menlo Park city [28]	*2,254*	-------	-------
Redwood City town [28]	*8,962*	*4,020*	*2,442*
Township 4	2,182	1,921	1,923
Township 5	1,256	1,219	1,016
Santa Barbara County	**65,167**	**41,097**	**[29a]27,738**
Township 1	5,515	3,619	2,477
Township 2	34,783	20,110	11,659
Santa Barbara city	*33,613*	*19,441*	*11,659*
Township 3	3,313	1,610	1,895
Township 4	1,617	1,469	1,388
Township 5	5,685	4,353	2,984
Lompoc city	*2,845*	*1,876*	*1,482*
Township 6	1,021	1,565	1,164
Township 7	9,638	5,601	3,370
Santa Maria city	*7,057*	*3,945*	*2,260*
Township 8	181	277	-------
Township 9	2,418	913	895
Township 10	996	1,580	1,056
Santa Clara County	**145,118**	**[29b]100,676**	**[29b]83,539**
Burnett township	3,072	2,438	2,250
Morgan Hill town	*908*	*646*	*607*
Campbell township [29c]	2,791	1,426	1,992
Fremont township	8,611	3,974	3,267
Mountain View city [29c]	*3,308*	*1,888*	*1,161*
Gilroy township	7,439	5,566	5,030
Gilroy city	*3,502*	*2,862*	*2,457*
Palo Alto township [29c]	15,838	5,900	4,486
Palo Alto city [29c]	*13,652*	*5,900*	*4,486*
Redwood township	6,547	4,670	4,299
Los Gatos town	*3,168*	*2,317*	*2,232*
San Jose township [29c]	78,967	56,850	43,767
Alviso town	*381*	*517*	*402*
San Jose city	*57,651*	*39,642*	*28,946*
Willow Glen city [29c]	*4,167*	-------	-------
Santa Clara township [29c]	14,839	10,462	9,759
Santa Clara city [29c]	*6,302*	*5,220*	*4,548*
Saratoga township	2,524	2,093	1,756
Sunnyvale township [29c]	4,490	3,390	1,859
Sunnyvale city [29c]	*3,094*	*1,675*	-------
Santa Cruz County	**37,433**	**26,269**	**26,140**
Santa Cruz township	22,057	16,564	-------
Santa Cruz city	*14,395*	*10,917*	*11,146*
Watsonville township	15,376	9,705	-------
Watsonville city	*8,344*	*5,013*	*4,446*

[26] SAN JOAQUIN.—Ripon township organized from parts of Castoria and Dent townships in 1921. Part of Dent township annexed to Castoria township in 1921 and part of O'Neal township annexed to Stockton city in 1924.

[27] SAN LUIS OBISPO.—County totals for 1920 and 1910 include population (554 in 1920; 354 in 1910) of Pozo township, annexed to Santa Margarita township in 1921. Atascadero township organized from parts of Santa Margarita and Templeton townships in 1921. Name of Templeton township changed from Salinas in 1921.

[28] SAN MATEO.—Parts of township 2 annexed to San Mateo city in 1927 and 1929. Lawndale town incorporated in 1924, Belmont city in 1929, San Carlos city in 1925, Atherton town in 1923, and Menlo Park city in 1930. Township 3 for 1920 includes population (460) of part of Redwood City town, incorrectly reported as in township 2.

[29a] SANTA BARBARA.—County total for 1910 includes population (850) of old township 8, annexed to township 7 between 1910 and 1920.

[29b] SANTA CLARA.—County totals for 1920 and 1910 include population (1,502 in 1920; 2,224 in 1910) of Mayfield township (including Mayfield town), annexed to Palo Alto township in 1925; population (651 in 1920; 755 in 1910) of Almaden township, (517 in 1920; 402 in 1910) of Alviso township, and (1,237 in 1920; 1,684 in 1910) of Milpitas township, annexed to San Jose township in 1922. Part of Mayfield township, including Mayfield town, annexed to Palo Alto city in 1925; part of San Jose township annexed to Campbell township, part of Santa Clara township annexed to Palo Alto township, and parts of San Jose and Sunnyvale townships annexed to Santa Clara township, in 1928. Sunnyvale town incorporated as a city in 1924; Mountain View and Willow Glen towns, incorporated as cities in 1927; and Santa Clara town incorporated as a city in 1926.

Digitized by Google

TABLE 4.—POPULATION OF CONVENTION BY MEMBER CITIES: DECEMBERS 1920, 1930, AND 1935—Continued

MEMBER CITIES, ETC.[1]	1920	1930	1935
Illinois Convention	15,187	15,162	15,199
Bloomington	5,151	4,[illegible]	[illegible]
Chicago	1,[illegible]	1,[illegible]	1,[illegible]
Decatur	1,[illegible]	[illegible]	[illegible]
Elgin	[illegible]	[illegible]	[illegible]
Springfield	1,[illegible]	[illegible]	[illegible]
Rockford	[illegible]	[illegible]	[illegible]
Quincy	[illegible]	[illegible]	[illegible]
Peoria	[illegible]	[illegible]	[illegible]
Danville	[illegible]	[illegible]	[illegible]
Aurora	[illegible]	[illegible]	[illegible]
Iowa Group	5,[illegible]	7,[illegible]	5,[illegible]
Ames	[illegible]	[illegible]	[illegible]
Boone	[illegible]	[illegible]	[illegible]
Cedar Rapids	[illegible]	[illegible]	[illegible]
Fort Dodge	[illegible]	[illegible]	[illegible]
Iowa City	[illegible]	[illegible]	[illegible]
Marshalltown	[illegible]	[illegible]	[illegible]
Mason City	[illegible]	[illegible]	[illegible]
Ottumwa	[illegible]	[illegible]	[illegible]
Waterloo	[illegible]	[illegible]	[illegible]
Indiana Group	14,[illegible]	15,[illegible]	15,[illegible]
Anderson	[illegible]	[illegible]	[illegible]
Bloomington	[illegible]	[illegible]	[illegible]
Elkhart	[illegible]	[illegible]	[illegible]
Fort Wayne	[illegible]	[illegible]	[illegible]
Gary	[illegible]	[illegible]	[illegible]
Hammond	[illegible]	[illegible]	[illegible]
Indianapolis	[illegible]	[illegible]	[illegible]
Kokomo	[illegible]	[illegible]	[illegible]
Lafayette	[illegible]	[illegible]	[illegible]
Muncie	[illegible]	[illegible]	[illegible]
Richmond	[illegible]	[illegible]	[illegible]
South Bend	[illegible]	[illegible]	[illegible]
Terre Haute	[illegible]	[illegible]	[illegible]
Vincennes	[illegible]	[illegible]	[illegible]
Kansas Group	[illegible]	[illegible]	[illegible]
Atchison	[illegible]	[illegible]	[illegible]
Emporia	[illegible]	[illegible]	[illegible]
Hutchinson	[illegible]	[illegible]	[illegible]
Independence	[illegible]	[illegible]	[illegible]
Kansas City	[illegible]	[illegible]	[illegible]
Lawrence	[illegible]	[illegible]	[illegible]
Leavenworth	[illegible]	[illegible]	[illegible]
Manhattan	[illegible]	[illegible]	[illegible]
Pittsburg	[illegible]	[illegible]	[illegible]
Salina	[illegible]	[illegible]	[illegible]
Topeka	[illegible]	[illegible]	[illegible]
Wichita	[illegible]	[illegible]	[illegible]
Michigan Group	6,[illegible]	6,[illegible]	6,[illegible]
Ann Arbor	[illegible]	[illegible]	[illegible]
Battle Creek	[illegible]	[illegible]	[illegible]
Bay City	[illegible]	[illegible]	[illegible]
Detroit	[illegible]	[illegible]	[illegible]
Flint	[illegible]	[illegible]	[illegible]
Grand Rapids	[illegible]	[illegible]	[illegible]
Jackson	[illegible]	[illegible]	[illegible]
Kalamazoo	[illegible]	[illegible]	[illegible]
Lansing	[illegible]	[illegible]	[illegible]
Muskegon	[illegible]	[illegible]	[illegible]
Saginaw	[illegible]	[illegible]	[illegible]
Port Huron	[illegible]	[illegible]	[illegible]
Ypsilanti	[illegible]	[illegible]	[illegible]
Minnesota Group	8,[illegible]	8,[illegible]	8,[illegible]
Duluth	[illegible]	[illegible]	[illegible]
Minneapolis	[illegible]	[illegible]	[illegible]
St. Paul	[illegible]	[illegible]	[illegible]
Winona	[illegible]	[illegible]	[illegible]
Nebraska Group	4,[illegible]	4,[illegible]	4,[illegible]
Lincoln	[illegible]	[illegible]	[illegible]
Omaha	[illegible]	[illegible]	[illegible]
Peru	[illegible]	[illegible]	[illegible]
Wayne	[illegible]	[illegible]	[illegible]
Ohio Group	15,[illegible]	15,[illegible]	15,[illegible]
Akron	[illegible]	[illegible]	[illegible]
Bowling Green	[illegible]	[illegible]	[illegible]
Cincinnati	[illegible]	[illegible]	[illegible]
Cleveland	[illegible]	[illegible]	[illegible]
Columbus	[illegible]	[illegible]	[illegible]
Dayton	[illegible]	[illegible]	[illegible]
Delaware	[illegible]	[illegible]	[illegible]
Kent	[illegible]	[illegible]	[illegible]
Oberlin	[illegible]	[illegible]	[illegible]
Oxford	[illegible]	[illegible]	[illegible]
Toledo	[illegible]	[illegible]	[illegible]
Wooster	[illegible]	[illegible]	[illegible]
Yellow Springs	[illegible]	[illegible]	[illegible]
Youngstown	[illegible]	[illegible]	[illegible]
Pennsylvania Group	9,[illegible]	9,[illegible]	9,[illegible]
Allentown	[illegible]	[illegible]	[illegible]
Bethlehem	[illegible]	[illegible]	[illegible]
Easton	[illegible]	[illegible]	[illegible]
Harrisburg	[illegible]	[illegible]	[illegible]
Lancaster	[illegible]	[illegible]	[illegible]
Lebanon	[illegible]	[illegible]	[illegible]
Pittsburgh	[illegible]	[illegible]	[illegible]
Reading	[illegible]	[illegible]	[illegible]
Scranton	[illegible]	[illegible]	[illegible]
Wilkes-Barre	[illegible]	[illegible]	[illegible]
Wisconsin Group	7,[illegible]	7,[illegible]	7,[illegible]
Appleton	[illegible]	[illegible]	[illegible]
Beloit	[illegible]	[illegible]	[illegible]
Fond du Lac	[illegible]	[illegible]	[illegible]
Madison	[illegible]	[illegible]	[illegible]
Milwaukee	[illegible]	[illegible]	[illegible]
Oshkosh	[illegible]	[illegible]	[illegible]
Sheboygan	[illegible]	[illegible]	[illegible]
Stevens Point	[illegible]	[illegible]	[illegible]
Other Cities	1,[illegible]	1,[illegible]	1,[illegible]
Ann Arbor	[illegible]	[illegible]	[illegible]
Bloomington	[illegible]	[illegible]	[illegible]
Chicago	[illegible]	[illegible]	[illegible]
Cincinnati	[illegible]	[illegible]	[illegible]
Cleveland	[illegible]	[illegible]	[illegible]
Columbus	[illegible]	[illegible]	[illegible]
Dayton	[illegible]	[illegible]	[illegible]
Detroit	[illegible]	[illegible]	[illegible]
Flint	[illegible]	[illegible]	[illegible]
Grand Rapids	[illegible]	[illegible]	[illegible]
Kalamazoo	[illegible]	[illegible]	[illegible]
Lansing	[illegible]	[illegible]	[illegible]
Lawrence	[illegible]	[illegible]	[illegible]
Lincoln	[illegible]	[illegible]	[illegible]
Madison	[illegible]	[illegible]	[illegible]
Minneapolis	[illegible]	[illegible]	[illegible]
Omaha	[illegible]	[illegible]	[illegible]
Pittsburgh	[illegible]	[illegible]	[illegible]
Reading	[illegible]	[illegible]	[illegible]
Scranton	[illegible]	[illegible]	[illegible]
Springfield	[illegible]	[illegible]	[illegible]
Toledo	[illegible]	[illegible]	[illegible]
Wooster	[illegible]	[illegible]	[illegible]
Yellow Springs	[illegible]	[illegible]	[illegible]
Youngstown	[illegible]	[illegible]	[illegible]
Total	15,[illegible]	15,[illegible]	15,[illegible]

[1] Marion.—Cancel subscribers in 1920, reinstated in 1930 (subscribed for twenty-five years in 1920).
Kansas.—Cancel; said to be 100 subscribers (population 12) of Fort Valley (Georgia), assumed to Peoria (Illinois).
Ohio.—Cancel; Cincinnati (Ohio) subscribed for ten years in 1920 (population twenty-five). Same of Hinsdale (Illinois) (population twenty).
Wisconsin.—Population of Tulsa (Okla.) in 1930 and 1935 is inclusive of population of Sheep Creek (Okla.) in 1920 (population twenty-five). Sheep Creek (Okla.) subscribed (twenty-five) reinstated as in Tulsa (Okla.) in 1930.
Other Cities.—Group of Hendricks (Indiana) changed (with Bedford) to 1930.
Stockyards.—Part of its Group (twenty-seven) changed to Waukesh (Wisconsin) in 1930. Stockyards city (Oklahoma) in 1935.

Table 4.—Population of Counties by Minor Civil Divisions: 1930, 1920, and 1910—Continued

Minor civil division	1930	1920	1910
Tehama County	**13,866**	[36]**12,882**	[36]**11,401**
Corning township [36]	4,066	3,487	2,555
Corning city	*1,377*	*1,449*	*972*
Gerber township [36]	1,814	995	851
Tehama town	*190*	*196*	*221*
Los Molinos township [36]	1,571	1,138	-------
Red Bluff township [36]	6,415	5,235	5,210
Red Bluff city	*3,517*	*3,104*	*3,530*
Trinity County	**2,809**	**2,551**	**3,301**
Hay Fork township	540	491	689
Junction City township	665	513	606
Mad River township	437	507	422
Trinity Center township	289	340	910
Weaverville township	878	694	674
Tulare County	**77,442**	[37]**59,031**	[37]**35,440**
Alila township	3,889	2,079	747
Allensworth township	85	156	-------
Alpaugh township	532	594	393
Angiola township	299	317	377
Dinuba township	8,177	8,982	4,667
Dinuba city	*2,968*	*3,400*	*970*
Ducor township	2,334	2,827	508
Exeter township	5,067	3,448	1,458
Exeter city	*2,685*	*1,852*	-------
Lemon Cove township	3,328	2,514	949
Lindsay township	5,944	4,204	2,981
Lindsay city	*3,878*	*2,576*	*1,814*
Orosi township	3,299	3,735	2,246
Porterville township	11,153	8,123	2,696
Porterville city	*5,303*	*4,097*	*2,696*
Springville township	665	608	617
Strathmore township	1,963	1,253	-------
Tipton township	2,598	1,591	487
Tulare township [37]	12,508	8,052	4,819
Tulare city [37]	*6,207*	*3,589*	*2,758*
Visalia township	15,601	10,384	7,055
Visalia city	*7,263*	*5,753*	*4,550*
Tuolumne County	**9,271**	**7,768**	**9,979**
Township 1	3,378	2,670	2,748
Sonora city	*2,278*	*1,684*	*2,029*
Township 2	885	776	1,276
Township 3	627	849	701
Tuolumne County—Con.			
Township 4	1,474	1,694	2,236
Township 5	2,907	1,779	3,018
Ventura County	**54,976**	**28,724**	**18,347**
Camarillo township	3,092	1,789	-------
Fillmore township	5,018	3,381	2,138
Fillmore city	*2,893*	*1,597*	-------
Hueneme township [38]	1,532	-------	-------
Ojai township	3,026	1,578	1,100
Ojai city [38]	*1,468*	-------	-------
Oxnard township [38]	8,206	6,997	5,962
Oxnard city	*6,285*	*4,417*	*2,566*
Piru township	1,082	738	-------
Santa Paula township	9,501	5,430	3,347
Santa Paula city	*7,452*	*3,967*	*2,216*
Simi township	2,890	1,538	748
Ventura township	20,629	7,273	5,052
San Buenaventura city [38]	*11,603*	[38] *4,156*	[38] *2,901*
Yolo County	**23,644**	**17,105**	**13,926**
Blacks township	399	378	421
Cacheville township	729	667	636
Capay township	580	611	855
Clarksburg township	3,021	1,088	895
Cottonwood township	742	611	528
Dunnigan township	255	386	333
Esparto township	575	612	-------
Grafton township	1,428	770	770
Guinda township	466	525	543
Putah township	2,097	1,535	1,047
Davis city	*1,243*	*939*	-------
Washington township	4,137	2,638	1,785
Winters township	1,561	1,533	1,529
Winters town	*896*	*903*	*910*
Woodland township	7,654	5,751	4,584
Woodland city	*5,542*	*4,147*	*3,187*
Yuba County	**11,331**	[39]**10,375**	[39]**10,042**
Camptonville township [39]	188	-------	-------
Marysville township [39]	10,119	6,104	5,825
Marysville city	*5,763*	*5,461*	*5,430*
Wheatland township [39]	1,024	-------	-------
Wheatland town	*479*	*455*	*481*

[36] Tehama.—County totals for 1920 and 1910 include population (547 in 1920; 517 in 1910) of Paskenta township, annexed to Corning township; population (490 in 1920; 703 in 1910) of Vina township, annexed to Los Molinos township; and population (399 in 1920; 439 in 1910) of Cottonwood and (591 in 1920; 1,126 in 1910) of Sierra township, annexed to Red Bluff township, in 1926. Name of Gerber township changed from Tehama in 1926.

[37] Tulare.—County totals for 1920 and 1910 include population (164 in 1920; 148 in 1910) of Tule River Indian Reservation, returned independently in 1920. Total for 1910 also includes population (5,292) of townships annexed to other townships between 1910 and 1920. Part of Tulare city annexed to Tulare township in 1922.

[38] Ventura.—Hueneme township organized from part of Oxnard township in 1922. Ojai city incorporated in 1921. San Buenaventura city returned as Ventura in 1920 and 1910; population in 1920 and 1910 is exclusive of population (186 in 1920; 44 in 1910) of California School for Girls and Ventura County Hospital, erroneously returned as in San Buenaventura city in 1920.

[39] Yuba.—County totals for 1920 and 1910 include population (4,271 in 1920; 4,217 in 1910) of East Bear River, Foster Bar, Linda, Long Bar, New York, North East, Parks Bar, Rose Bar, Slate Range, and West Bear River townships, consolidated with Marysville to form new Marysville township in 1927. Camptonville and Wheatland townships organized from parts of Marysville in 1929.

Incorporated places.—Table 5 shows the population of the incorporated places (cities and towns) in California in 1930 and 1920. In this table the places are arranged in alphabetical order, each followed by the name of the county in which the city or town is located. In Table 6 the population of the more important places is presented by wards or assembly districts.

Digitized by Google

TABLE 5.—POPULATION OF INCORPORATED PLACES: 1930 AND 1920

[The population of these places in 1910 is given in Table 4]

CITY OR TOWN	County	1930	1920
Alameda	Alameda	35,033	28,806
Albany	Alameda	8,569	2,462
Alhambra	Los Angeles	29,472	9,096
Alturas	Modoc	2,338	970
Alviso	Santa Clara	381	517
Amador	Amador	171	377
Anaheim	Orange	10,995	5,526
Angels	Calaveras	915	941
Antioch	Contra Costa	3,563	1,936
Arcadia	Los Angeles	5,216	2,239
Arcata	Humboldt	1,709	1,486
Arroyo Grande	San Luis Obispo.	892	760
Atherton	San Mateo	1,324	.....
Atwater	Merced	917	.....
Auburn	Placer	2,661	2,289
Avalon	Los Angeles	1,897	586
Azusa	Los Angeles	4,808	2,460
Bakersfield	Kern	26,015	18,638
Banning	Riverside	2,752	1,810
Beaumont	Riverside	1,332	857
Bell	Los Angeles	7,884	.....
Belmont	San Mateo	984	.....
Belvedere	Marin	500	616
Benicia	Solano	2,913	2,693
Berkeley	Alameda	82,100	56,036
Beverly Hills	Los Angeles	17,429	674
Biggs	Butte	463	683
Bishop	Inyo	1,150	1,304
Blue Lake	Humboldt	555	441
Blythe	Riverside	1,020	1,622
Brawley	Imperial	10,439	5,389
Brea	Orange	2,435	1,037
Burbank	Los Angeles	16,662	2,913
Burlingame	San Mateo	13,270	4,107
Calexico	Imperial	6,299	6,223
Calipatria	Imperial	1,554	785
Calistoga	Napa	1,000	850
Carmel-by-the-Sea.	Monterey	2,260	638
Ceres	Stanislaus	981	637
Chico	Butte	7,981	9,339
Chino	San Bernardino.	3,118	2,132
Chowchilla	Madera	847	.....
Chula Vista	San Diego	3,869	1,718
Claremont	Los Angeles	2,719	1,728
Cloverdale	Sonoma	759	718
Clovis	Fresno	1,316	1,157
Coalinga	Fresno	2,851	2,934
Colfax	Placer	912	573
Colton	San Bernardino.	8,014	4,282
Colusa	Colusa	2,116	1,846
Compton	Los Angeles	12,516	1,478
Concord	Contra Costa	1,125	912
Corcoran	Kings	1,768	1,101
Corning	Tehama	1,377	1,449
Corona	Riverside	7,018	4,129
Coronado	San Diego	5,425	3,289
Corte Madera	Marin	1,027	607
Covina	Los Angeles	2,774	1,909
Crescent City	Del Norte	1,720	955
Culver City	Los Angeles	5,669	503
Daly City	San Mateo	7,838	3,779
Davis	Yolo	1,243	939
Delano	Kern	2,632	805
Dinuba	Tulare	2,968	3,400
Dixon	Solano	1,000	926
Dorris	Siskiyou	762	424
Dunsmuir	Siskiyou	2,610	2,528
El Cajon	San Diego	1,050	460
El Centro	Imperial	8,434	5,464
El Cerrito	Contra Costa	3,870	1,505
El Monte	Los Angeles	3,479	1,283
El Segundo	Los Angeles	3,303	1,563
Elsinore	Riverside	1,350	633
Emeryville	Alameda	2,336	2,390
Escondido	San Diego	3,421	1,789
Etna	Siskiyou	379	425
Eureka	Humboldt	15,752	12,923
Exeter	Tulare	2,685	1,852
Fairfield	Solano	1,131	1,008
Ferndale	Humboldt	889	919
Fillmore	Ventura	2,893	1,597
Firebaugh	Fresno	506	(1)
Fort Bragg	Mendocino	3,022	2,616
Fort Jones	Siskiyou	302	331
Fortuna	Humboldt	1,239	986
Fowler	Fresno	1,171	1,528
Fresno	Fresno	52,513	45,086
Fullerton	Orange	10,860	4,415
Gilroy	Santa Clara	3,562	2,862
Glendale	Los Angeles	62,736	13,536
Glendora	Los Angeles	2,761	2,028
Grass Valley	Nevada	3,817	4,006
Gridley	Butte	1,941	1,636
Gustine	Merced	1,016	716
Hanford	Kings	7,028	5,888
Hawthorne	Los Angeles	6,598	.....
Hayward	Alameda	5,530	3,487
Healdsburg	Sonoma	2,296	2,412
Hemet	Riverside	2,235	1,480
Hercules	Contra Costa	392	373
Hermosa Beach	Los Angeles	4,796	2,327
Hillsborough	San Mateo	1,891	931
Hollister	San Benito	3,757	2,781
Holtville	Imperial	1,758	1,347
Hornitos	Mariposa	62	100
Huntington Beach.	Orange	3,690	1,687
Huntington Park.	Los Angeles	24,591	4,513
Imperial	Imperial	1,983	1,885
Inglewood	Los Angeles	19,480	3,286
Isleton	Sacramento	2,090	.....
Jackson	Amador	2,005	1,601
Kennett	Shasta	124	464
King City	Monterey	1,483	1,048
Kingsburg	Fresno	1,322	1,316
Laguna Beach	Orange	1,981	.....
La Habra	Orange	2,273	.....
Lakeport	Lake	1,318	1,024
La Mesa	San Diego	2,513	1,004
Larkspur	Marin	1,241	612
La Verne	Los Angeles	2,860	1,698
Lawndale	San Mateo	300	.....
Lemoore	Kings	1,399	1,355
Lincoln	Placer	2,094	1,325
Lindsay	Tulare	3,878	2,576
Livermore	Alameda	3,119	1,916
Livingston	Merced	803	.....
Lodi	San Joaquin	6,788	4,850
Lompoc	Santa Barbara	2,845	1,876
Long Beach	Los Angeles	142,032	55,593
Los Angeles	Los Angeles	1,238,048	576,673

[1] Not returned separately.

Digitized by Google

TABLE 5.—POPULATION OF INCORPORATED PLACES: 1930 AND 1920—Continued

[The population of these places in 1910 is given in Table 4]

CITY OR TOWN	County	1930	1920
Los Banos	Merced	1,875	1,276
Los Gatos	Santa Clara	3,168	2,317
Loyalton	Sierra	837	442
Lynwood	Los Angeles	7,323	.....
Madera	Madera	4,665	3,444
Manhattan Beach	Los Angeles	1,891	859
Manteca	San Joaquin	1,614	1,286
Maricopa	Kern	1,071	1,121
Martinez	Contra Costa	6,569	3,858
Marysville	Yuba	5,763	5,461
Maywood	Los Angeles	6,794	.....
Menlo Park	San Mateo	2,254	.....
Merced	Merced	7,006	3,974
Mill Valley	Marin	4,164	2,554
Modesto	Stanislaus	13,842	9,241
Monrovia	Los Angeles	10,890	5,480
Montague	Siskiyou	507	453
Montebello	Los Angeles	5,498	.....
Monterey	Monterey	9,141	5,479
Monterey Park	Los Angeles	6,406	4,108
Morgan Hill	Santa Clara	908	646
Mountain View	Santa Clara	3,308	1,888
Mount Shasta [1]	Siskiyou	1,009	542
Napa	Napa	6,437	6,757
National City	San Diego	7,301	3,116
Needles	San Bernardino	3,144	2,807
Nevada City	Nevada	1,701	1,782
Newman	Stanislaus	1,269	1,251
Newport Beach	Orange	2,203	894
North Sacramento	Sacramento	2,097	.....
Oakdale	Stanislaus	2,112	1,745
Oakland	Alameda	284,063	216,261
Oceanside	San Diego	3,508	1,161
Ojai	Ventura	1,468	.....
Ontario	San Bernardino	13,583	7,280
Orange	Orange	8,066	4,884
Orland	Glenn	1,195	1,582
Oroville	Butte	3,698	3,340
Oxnard	Ventura	6,285	4,417
Pacific Grove	Monterey	5,558	2,974
Palo Alto	Santa Clara	13,652	5,900
Parlier	Fresno	564	.....
Pasadena	Los Angeles	76,086	45,354
Paso Robles	San Luis Obispo	2,573	1,919
Patterson	Stanislaus	905	694
Perris	Riverside	763	499
Petaluma	Sonoma	8,245	6,226
Piedmont	Alameda	9,333	4,282
Pinole	Contra Costa	781	967
Pittsburg	Contra Costa	9,610	4,715
Placentia	Orange	1,606	.....
Placerville	Eldorado	2,322	1,650
Pleasanton	Alameda	1,237	991
Plymouth	Amador	343	657
Point Arena	Mendocino	385	394
Pomona	Los Angeles	20,804	13,505
Porterville	Tulare	5,303	4,097
Red Bluff	Tehama	3,517	3,104
Redding	Shasta	4,188	2,962
Redlands	San Bernardino	14,177	9,571
Redondo Beach	Los Angeles	9,347	4,913
Redwood City	San Mateo	8,962	4,020
Reedley	Fresno	2,589	2,447
Rialto	San Bernardino	1,642	961
Richmond	Contra Costa	20,093	16,843
Rio Vista	Solano	1,309	1,104
Riverbank	Stanislaus	803	.....
Riverside	Riverside	29,696	19,341
Rocklin	Placer	724	643
Roseville	Placer	6,425	4,477
Ross	Marin	1,355	727
Sacramento	Sacramento	93,750	65,908
St. Helena	Napa	1,582	1,346
Salinas	Monterey	10,263	4,308
San Anselmo	Marin	4,650	2,475
San Bernardino	San Bernardino	37,481	18,721
San Bruno	San Mateo	3,610	1,562
San Buenaventura (Ventura)	Ventura	11,603	4,156
San Carlos	San Mateo	1,132	.....
San Clemente	Orange	667	.....
San Diego	San Diego	147,995	74,361
San Fernando	Los Angeles	7,567	3,204
San Francisco	San Francisco	634,394	506,676
San Gabriel	Los Angeles	7,224	2,640
Sanger	Fresno	2,967	2,578
San Jacinto	Riverside	1,346	945
San Joaquin	Fresno	163	.....
San Jose	Santa Clara	57,651	39,642
San Juan	San Benito	772	501
San Leandro	Alameda	11,455	5,703
San Luis Obispo	San Luis Obispo	8,276	5,895
San Marino	Los Angeles	3,730	584
San Mateo	San Mateo	13,444	5,979
San Rafael	Marin	8,022	5,512
Santa Ana	Orange	30,322	15,485
Santa Barbara	Santa Barbara	33,613	19,441
Santa Clara	Santa Clara	6,302	5,220
Santa Cruz	Santa Cruz	14,395	10,917
Santa Maria	Santa Barbara	7,057	3,943
Santa Monica	Los Angeles	37,146	15,252
Santa Paula	Ventura	7,452	3,967
Santa Rosa	Sonoma	10,636	8,759
Sausalito	Marin	3,667	2,790
Seal Beach	Orange	1,156	669
Sebastopol	Sonoma	1,762	1,493
Selma	Fresno	3,047	3,158
Sierra Madre	Los Angeles	3,550	2,026
Signal Hill	Los Angeles	2,932	.....
Soledad	Monterey	594	.....
Sonoma	Sonoma	980	801
Sonora	Tuolumne	2,278	1,684
South Gate	Los Angeles	19,632	.....
South Pasadena	Los Angeles	13,730	7,652
South San Francisco	San Mateo	6,193	4,411
Stockton	San Joaquin	47,963	40,296
Suisun City	Solano	905	769
Sunnyvale	Santa Clara	3,094	1,675
Susanville	Lassen	1,358	918
Sutter Creek	Amador	1,013	920
Taft	Kern	3,442	3,317

[1] Name changed from Sisson in 1925.

Digitized by Google

TABLE 5.—POPULATION OF INCORPORATED PLACES: 1930 AND 1920—Continued

[The population of these places in 1910 is given in Table 4]

CITY OR TOWN	County	1930	1920	CITY OR TOWN	County	1930	1920
Tehachapi	Kern	736	458	Walnut Creek	Contra Costa	1,014	638
Tehama	Tehama	190	196	Watsonville	Santa Cruz	8,344	5,013
Torrance	Los Angeles	7,271	.....	West Covina	Los Angeles	760	.....
Tracy	San Joaquin	3,829	2,450	Wheatland	Yuba	479	435
Trinidad	Humboldt	107	(1)	Whittier	Los Angeles	14,822	7,997
Tujunga	Los Angeles	2,311	.....	Williams	Colusa	851	.....
Tulare	Tulare	6,207	3,539	Willits	Mendocino	1,424	1,468
Turlock	Stanislaus	4,276	3,394	Willow Glen	Santa Clara	4,167	.....
Tustin	Orange	926	.....	Willows	Glenn	2,024	2,190
Ukiah	Mendocino	3,124	2,305	Winters	Yolo	896	903
Upland	San Bernardino	4,713	2,912	Woodland	Yolo	5,842	4,147
				Yreka	Siskiyou	2,126	1,277
Vacaville	Solano	1,556	1,254	Yuba City	Sutter	3,605	1,708
Vallejo	Solano	14,470	16,845				
Vernon	Los Angeles	1,269	1,005				
Visalia	Tulare	7,263	5,753				

[1] Not returned separately.

TABLE 6.—POPULATION OF CITIES OF 5,000 OR OVER BY WARDS OR ASSEMBLY DISTRICTS: 1930

CITY AND WARD OR ASSEMBLY DISTRICT	1930
Alameda city (Not reported by wards.)	35,033
Albany city (Not reported by wards.)	8,569
Alhambra city (Not reported by wards.)	29,472
Anaheim city (Not reported by wards.)	10,995
Arcadia city (Not reported by wards.)	5,216
Bakersfield city	26,015
Ward 1	4,738
Ward 2	6,011
Ward 3	1,788
Ward 4	2,832
Ward 5	1,810
Ward 6	5,326
Ward 7	3,510
Bell city (Not reported by wards.)	7,884
Berkeley city (Not reported by wards.)	82,109
Beverly Hills city (Not reported by wards.)	17,429
Brawley city (Not reported by wards.)	10,439
Burbank city (Not reported by wards.)	16,662
Burlingame city (Not reported by wards.)	13,270
Calexico city (Not reported by wards.)	6,298
Chico city (Not reported by wards.)	7,961
Colton city (Not reported by wards.)	8,014
Compton city (Not reported by wards.)	12,516
Corona city (Not reported by wards.)	7,018
Coronado city (Not reported by wards.)	5,425
Culver City (Not reported by wards.)	5,669
Daly City (Not reported by wards.)	7,838
El Centro city (Not reported by wards.)	8,434
Eureka city	15,759
Ward 1	1,118
Ward 2	1,921
Ward 3	5,217
Ward 4	1,911
Ward 5	5,585
Fresno city (Not reported by wards.)	52,513
Fullerton city (Not reported by wards.)	10,860
Glendale city (Not reported by wards.)	62,736
Hanford city (Not reported by wards.)	7,028
Hawthorne city (Not reported by wards.)	6,596
Hayward city (Not reported by wards.)	5,530
Huntington Park city (Not reported by wards.)	24,591

Digitized by Google

TABLE 6.—POPULATION OF CITIES OF 5,000 OR OVER BY WARDS OR ASSEMBLY DISTRICTS: 1930—Continued

CITY AND WARD OR ASSEMBLY DISTRICT	1930
Inglewood city (Not reported by wards.)	19,480
Lodi city (Not reported by wards.)	6,788
Long Beach city (Not reported by wards.)	142,032
Los Angeles city	1,238,048
Assembly dist. 51	51,636
Assembly dist. 54	74,398
Assembly dist. 55	109,955
Assembly dist. 56	33,522
Assembly dist. 57	123,752
Assembly dist. 58	91,340
Assembly dist. 59	73,598
Assembly dist. 60	110,875
Assembly dist. 61	81,672
Assembly dist. 62	76,503
Assembly dist. 63	94,843
Assembly dist. 64	80,443
Assembly dist. 65	20,506
Assembly dist. 66	67,283
Assembly dist. 67	72,884
Assembly dist. 72	104,898
Lynwood city (Not reported by wards.)	7,323
Martinez city (Not reported by wards.)	6,569
Marysville city (Not reported by wards.)	5,763
Maywood city (Not reported by wards.)	6,794
Merced city (Not reported by wards.)	7,068
Modesto city (Not reported by wards.)	13,842
Monrovia city (Not reported by wards.)	10,890
Montebello city (Not reported by wards.)	5,498
Monterey city (Not reported by wards.)	9,141
Monterey Park city (Not reported by wards.)	6,406
Napa city (Not reported by wards.)	6,437
National City (Not reported by wards.)	7,301
Oakland city (Not reported by wards.)	284,063
Ontario city (Not reported by wards.)	13,583
Orange city (Not reported by wards.)	8,066
Oxnard city (Not reported by wards.)	6,285
Pacific Grove city (Not reported by wards.)	5,558
Palo Alto city (Not reported by wards.)	13,652
Pasadena city (Not reported by wards.)	76,086
Petaluma city (Not reported by wards.)	8,245
Piedmont city (Not reported by wards.)	9,333
Pittsburg city (Not reported by wards.)	9,610
Pomona city	20,804
Ward 1	5,462
Ward 2	4,713
Ward 3	4,672
Ward 4	5,957
Porterville city (Not reported by wards.)	5,303
Redlands city (Not reported by wards.)	14,177
Redondo Beach city (Not reported by wards.)	9,347
Redwood City town (Not reported by wards.)	8,962
Richmond city (Not reported by wards.)	20,093
Riverside city	29,696
Ward 1	3,979
Ward 2	3,581
Ward 3	3,307
Ward 4	5,353
Ward 5	3,791
Ward 6	6,105
Ward 7	3,580
Roseville city (Not reported by wards.)	6,425
Sacramento city	93,750
Assembly district 14	53,139
Assembly district 15	40,611
Salinas city (Not reported by wards.)	10,263
San Bernardino city	37,481
Ward 1	4,963
Ward 2	5,981
Ward 3	5,595
Ward 4	10,085
Ward 5	10,857
San Buenaventura city (Ventura) (Not reported by wards.)	11,603
San Diego city (Not reported by wards.)	147,995

Digitized by Google

Table 6.—Population of Cities of 5,000 or Over by Wards or Assembly Districts: 1930—Continued

City and ward or assembly district	1930
San Fernando city (Not reported by wards.)	7,567
San Francisco city	634,394
Assembly dist. 22	64,102
Assembly dist. 23	54,314
Assembly dist. 24	50,829
Assembly dist. 25	32,937
Assembly dist. 26	44,431
Assembly dist. 27	64,004
Assembly dist. 28	70,963
Assembly dist. 29	34,423
Assembly dist. 30	40,147
Assembly dist. 31	59,716
Assembly dist. 32	63,034
Assembly dist. 33	55,494
San Gabriel city (Not reported by wards.)	7,224
San Jose city (Not reported by wards.)	57,651
San Leandro city (Not reported by wards.)	11,455
San Luis Obispo city (Not reported by wards.)	8,276
San Mateo city (Not reported by wards.)	13,444
San Rafael city (Not reported by wards.)	8,022
Santa Ana city	30,322
Ward 1	4,399
Ward 2	4,389
Ward 3	6,992
Ward 4	8,313
Ward 5	6,259
Santa Barbara city	33,613
Ward 1	7,259
Ward 2	5,311
Ward 3	5,267
Ward 4	5,673
Ward 5	4,174
Ward 6	5,928
Santa Clara city (Not reported by wards.)	6,302
Santa Cruz city (Not reported by wards.)	14,395
Santa Maria city (Not reported by wards.)	7,057
Santa Monica city (Not reported by wards.)	37,146
Santa Paula city (Not reported by wards.)	7,452
Santa Rosa city	10,636
Ward 1	1,153
Ward 2	1,730
Ward 3	1,366
Ward 4	1,121
Ward 5	1,267
Ward 6	613
Ward 7	868
Ward 8	864
Ward 9	1,654
South Gate city (Not reported by wards.)	19,632
South Pasadena city (Not reported by wards.)	13,730
South San Francisco city (Not reported by wards.)	6,193
Stockton city	47,963
Ward 1	7,189
Ward 2	10,492
Ward 3	5,474
Ward 4	9,313
Ward 5	6,111
Ward 6	9,384
Torrance city (Not reported by wards.)	7,271
Tulare city	6,207
Ward 1	1,938
Ward 2	1,100
Ward 3	1,171
Ward 4	906
Ward 5	1,092
Vallejo city (Not reported by wards.)	14,476
Visalia city (Not reported by wards.)	7,263
Watsonville city	8,344
Ward 1	1,988
Ward 2	3,093
Ward 3	1,601
Ward 4	1,662
Whittier city (Not reported by wards.)	14,822
Woodland city (Not reported by wards.)	5,542

Digitized by Google

Digitized by Google

COLORADO

CONTENTS

	Page
Map	148
Table 1.—Population of Colorado: 1860 to 1930	149
Table 2.—Population of principal cities from earliest census to 1930	150
Table 3.—Area and population of counties: 1890 to 1930	151
Table 4.—Population of counties by minor civil divisions: 1930, 1920, and 1910	153
Table 5.—Population of incorporated places: 1930 and 1920	168
Table 6.—Population of cities of 5,000 or over by wards: 1930	170

Digitized by Google

COLORADO

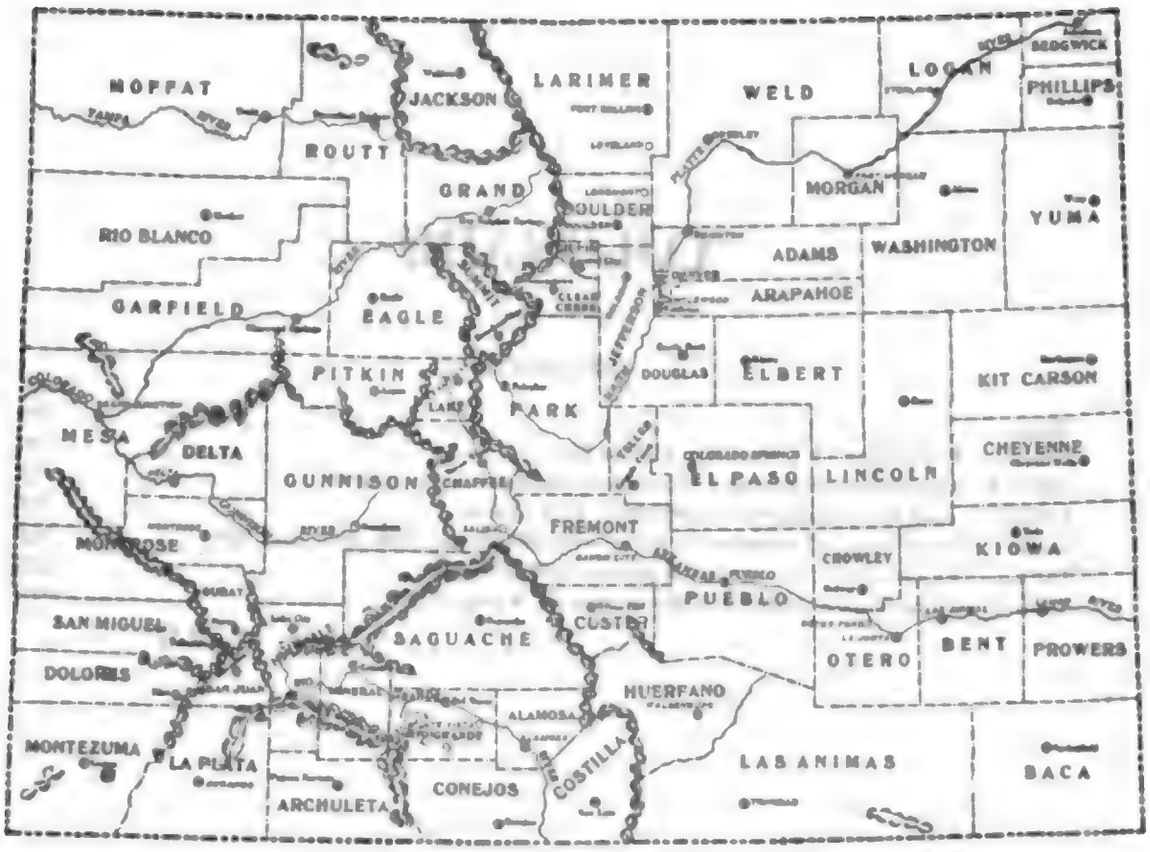

Digitized by Google

POPULATION—COLORADO

NUMBER AND DISTRIBUTION OF INHABITANTS

Population of the State.—Colorado was organized as a Territory in February, 1861, and in August, 1876, was admitted to the Union as the thirty-eighth State. Its population on April 1, 1930, according to the Fifteenth Census, was 1,035,791, which represents an increase of 96,162, or 10.2 per cent, as compared with the population on January 1, 1920. The total land area of the State, as shown in Table 3, is 103,658 square miles. The average number of inhabitants per square mile in 1930 was 10.0, as compared with 9.1 in 1920.

Table 1 shows the population of Colorado from 1860, the year in which the area now included in the State was first separately enumerated, to 1930, together with the increase during each decade.

TABLE 1.—POPULATION OF COLORADO: 1860 TO 1930

CENSUS YEAR	Population	INCREASE OVER PRECEDING CENSUS	
		Number	Per cent
1930	1,035,791	96,162	10.2
1920	939,629	140,605	17.6
1910	799,024	259,324	48.0
1900	539,700	126,451	30.6
1890	413,249	218,922	112.7
1880	194,327	154,463	387.5
1870	39,864	5,587	16.3
1860	[1] 34,277	----------	----------

[1] Population of area organized in 1861 as Colorado Territory from parts of Kansas, Nebraska, New Mexico, and Utah Territories.

Counties and minor civil divisions.—In the tables which follow (Tables 2 to 6) the population of Colorado is shown by counties, election precincts, cities, and towns, with some comparative figures from previous censuses.

Cities of 10,000 or more.—There are 8 cities in Colorado which had a population of 10,000 or more in 1930. Table 2 shows for these cities the population at each census for which figures are available, together with the increase during each decade. Denver, the capital and largest city in the State, has a population of 287,861, which represents an increase of 31,370, or 12.2 per cent, over its population in 1920. Pueblo, the second city in the State, has 50,096 inhabitants. The remaining cities in this group, in the order of their population, are Colorado Springs, Greeley, Trinidad, Fort Collins, Boulder, and Grand Junction.

Digitized by Google

Table 2.—Population of Principal Cities from Earliest Census to 1930

[A minus sign (−) denotes decrease]

City and census year	Population	Increase over preceding census	
		Number	Per cent
Boulder:			
1930	11,223	217	2.0
1920	11,006	1,467	15.4
1910	9,539	3,389	55.1
1900	6,150	2,820	84.7
1890	3,330	261	8.5
1880	3,069	2,726	794.8
1870	343	----------	----------
Colorado Springs:[1]			
1930	33,237	3,132	10.4
1920	30,105	1,027	3.5
1910	29,078	7,993	37.9
1900	21,085	9,945	89.3
1890	11,140	6,914	163.6
1880	4,226	----------	----------
Denver:			
1930	287,861	31,370	12.2
1920	256,491	43,110	20.2
1910	213,381	79,522	59.4
1900	133,859	27,146	25.4
1890	106,713	71,084	199.5
1880	35,629	30,870	648.7
1870	4,759	----------	----------
Fort Collins:			
1930	11,489	2,734	31.2
1920	8,755	545	6.6
1910	8,210	5,157	168.9
1900	3,053	1,042	51.8
1890	2,011	655	48.3
1880	1,356	----------	----------
Grand Junction:			
1930	10,247	1,582	18.3
1920	8,665	911	11.7
1910	7,754	4,251	121.4
1900	3,503	1,473	72.6
1890	2,030	----------	----------
Greeley:			
1930	12,203	1,245	11.4
1920	10,958	2,779	34.0
1910	8,179	5,156	170.6
1900	3,023	628	26.2
1890	2,395	1,098	84.7
1880	1,297	817	170.2
1870	480	----------	----------
Pueblo:			
1930	50,096	7,046	16.4
1920	43,050	1,303	3.1
1910	[2] 41,747	13,590	48.3
1900	28,157	3,599	14.7
1890	24,558	21,341	663.4
1880	3,217	----------	----------
Trinidad:			
1930	11,732	826	7.6
1920	10,906	702	6.9
1910	10,204	4,859	90.9
1900	5,345	−178	−3.2
1890	5,523	3,297	148.1
1880	2,226	1,664	296.1
1870	562	----------	----------

[1] Colorado City and Colorado Springs city consolidated between 1910 and 1920; combined population, 33,411 in 1910; 23,999 in 1900; 12,928 in 1890; 4,573 in 1880.
[2] Corrected figures, exclusive of population (2,648) of certain territory outside the city limits.

Digitized by Google

Counties.—Table 3 shows the population of the 63 counties of Colorado from 1890 to 1930, together with the land area of each county and its population per square mile in 1930. Of these counties, 37 increased in population between 1920 and 1930, while 26 show decreases. No new counties have been organized, and there has been but one change in county boundaries since 1920—that between Dolores and San Miguel Counties in 1925.

TABLE 3.—AREA AND POPULATION OF COUNTIES: 1890 TO 1930

[A minus sign (−) denotes decrease]

COUNTY	Land area in square miles, 1930	POPULATION							
		1930		1920	1910	1900	1890	Per cent of increase	
		Total	Per square mile					1920 to 1930	1910 to 1920
Colorado	103,658	1,035,791	10.0	939,629	799,024	539,700	413,249	10.2	17.6
Adams [2]	1,262	20,245	16.0	14,430	8,892	.....	.....	40.3	62.3
Alamosa [3]	727	8,602	11.8	5,148	.....	.....	.....	67.1	.....
Arapahoe [4]	842	22,647	26.9	13,766	10,263	153,017	132,135	64.5	34.1
Archuleta	1,220	3,204	2.6	3,590	3,302	2,117	826	−10.8	8.7
Baca	2,552	10,570	4.1	8,721	2,516	759	1,479	21.2	246.6
Bent	1,524	9,134	6.0	9,705	5,043	3,049	1,313	−5.9	92.4
Boulder	764	32,456	42.5	31,861	30,330	21,544	14,082	1.9	5.0
Chaffee [5]	1,083	8,126	7.5	7,753	7,622	7,085	6,612	4.8	1.7
Cheyenne	1,777	3,723	2.1	3,746	3,687	501	534	−0.6	1.6
Clear Creek	390	2,155	5.5	2,891	5,001	7,082	7,184	−25.5	−42.2
Conejos [3]	1,252	9,803	7.8	8,416	11,285	8,794	7,193	16.5	−25.4
Costilla [3]	1,185	5,779	4.9	5,032	5,498	4,632	3,491	14.8	−8.5
Crowley [5]	808	5,934	7.3	6,383	.....	.....	.....	−7.0	.....
Custer	747	2,124	2.8	2,172	1,947	2,937	2,970	−2.2	11.6
Delta	1,201	14,204	11.8	13,668	13,688	5,487	2,534	3.9	−0.1
Denver [7]	58	287,861	4,963.2	256,491	213,381	.....	.....	12.2	20.2
Dolores [6]	1,030	1,412	1.4	1,243	642	1,134	1,498	13.6	93.6
Douglas	845	3,498	4.1	3,517	3,192	3,120	3,006	−0.5	10.2
Eagle	1,620	3,924	2.4	3,385	2,985	3,008	3,725	15.9	13.4
Elbert	1,857	6,580	3.5	6,980	5,331	3,101	1,856	−5.7	30.9
El Paso [8]	2,121	49,570	23.4	44,027	43,321	31,602	21,239	12.6	1.6
Fremont [10]	1,557	18,896	12.1	17,883	16,181	15,636	9,116	5.7	−1.6
Garfield	3,107	9,975	3.2	9,304	10,144	5,835	4,478	7.2	−8.3
Gilpin [11]	132	1,212	9.2	1,364	4,131	6,690	5,867	−11.1	−67.0
Grand	1,866	2,108	1.1	2,659	1,862	741	604	−20.7	42.8
Gunnison	3,179	5,527	1.7	5,590	5,897	5,331	4,359	−1.1	−5.2
Hinsdale [12]	971	449	0.5	538	646	1,609	862	−16.5	−16.7
Huerfano	1,500	17,062	11.4	16,879	13,320	8,395	6,882	1.1	26.7
Jackson [10]	1,632	1,386	0.8	1,340	1,013	.....	.....	3.4	32.3
Jefferson [11]	808	21,810	27.0	14,400	14,231	9,306	8,460	51.5	1.2
Kiowa	1,798	3,786	2.1	3,755	2,899	701	1,243	0.8	29.5
Kit Carson	2,159	9,725	4.5	8,915	7,483	1,580	2,472	9.1	19.1
Lake	371	4,899	13.2	6,630	10,600	18,054	14,663	−26.1	−37.5
La Plata	1,851	12,975	7.0	11,218	10,812	7,016	5,509	15.7	3.[illegible]
Larimer [13]	2,629	33,137	12.6	27,872	25,270	12,168	9,712	18.9	10.3
Las Animas	4,809	36,008	7.5	38,975	33,643	21,842	17,208	−7.6	15.8
Lincoln	2,570	7,850	3.1	8,273	5,917	926	689	−5.1	39.8
Logan	1,822	19,946	10.9	18,427	9,549	3,292	3,070	8.2	93.0
Mesa	3,163	25,908	8.2	22,281	22,197	9,267	4,260	16.3	0.4
Mineral [12]	866	640	0.7	779	1,259	1,913	.....	−17.8	−37.1
Moffat [14]	4,658	4,861	1.0	5,129	.....	.....	.....	−5.2	.....
Montezuma	2,051	7,796	3.8	6,260	5,029	3,058	1,529	24.6	24.5
Montrose [15]	2,264	11,742	5.2	11,852	10,291	4,535	3,980	−0.9	15.2
Morgan	1,286	18,284	14.2	16,124	9,577	3,268	1,601	13.4	68.4
Otero [6]	1,259	24,390	19.4	22,623	20,201	11,522	4,192	7.8	12.0
Ouray [16]	519	1,784	3.4	2,620	3,514	4,731	6,510	−31.9	−25.4
Park [11]	2,242	2,052	0.[illegible]	1,977	2,492	2,998	3,548	3.8	−20.7
Phillips	688	5,797	8.4	5,499	3,179	1,583	2,642	5.4	73.0
Pitkin	1,019	1,770	1.7	2,707	4,566	7,020	8,920	−34.6	−40.7
Prowers	1,630	14,762	9.1	13,845	9,520	3,766	1,969	6.6	45.4

Footnotes at end of table.

Digitized by Google

Table 8.—Area and Population of Counties: 1890 to 1930—Continued

[A minus sign (−) denotes decrease]

County	Land area in square miles, 1930	Population						Per cent of increase	
		1930		1920	1910	1900	1890		
		Total	Per square mile					1920 to 1930	1910 to 1920
Pueblo	2,433	66,038	27.1	57,638	52,223	34,448	31,491	14.6	10.4
Rio Blanco	3,223	2,980	0.9	3,135	2,332	1,690	1,200	−4.9	34.4
Rio Grande [13]	898	9,963	11.1	7,855	6,563	4,080	3,451	26.7	19.7
Routt [14]	2,309	9,352	4.1	8,948	7,561	3,661	2,369	4.5	18.3
Saguache [13]	3,133	6,250	2.0	4,638	4,160	3,853	3,313	34.8	11.5
San Juan	453	1,935	4.3	1,700	3,063	2,342	1,572	13.8	−44.5
San Miguel [17]	1,301	2,184	1.7	5,281	4,700	5,379	2,909	−58.6	12.4
Sedgwick	531	5,580	10.5	4,207	3,061	971	1,293	32.4	37.4
Summit	649	987	1.5	1,724	2,003	2,744	1,906	−42.7	−13.9
Teller [9]	547	4,141	7.6	6,696	14,351	29,002	.....	−38.2	−53.3
Washington [18]	2,521	9,591	3.8	11,208	6,002	1,241	2,301	−14.4	86.7
Weld	4,022	65,097	16.2	54,059	39,177	16,808	11,736	20.4	38.0
Yuma [18]	2,367	13,613	5.8	13,897	8,499	1,729	2,596	−2.0	63.5

[1] State total for 1890 includes population (1,051) of Indian reservations specially enumerated, not distributed by counties.
[2] Adams organized from part of Arapahoe in 1902; parts annexed to Washington and Yuma in 1903; and part of Denver annexed in 1909.
[3] Alamosa organized from parts of Conejos and Costilla in 1913.
[4] Parts of Arapahoe taken to form Adams and Denver in 1902 and parts annexed to Washington and Yuma in 1903.
[5] Part of Chaffee annexed to Fremont between 1890 and 1900.
[6] Crowley organized from part of Otero in 1911.
[7] Denver organized from part of Arapahoe in 1902 and part annexed to Adams in 1909.
[8] Part of Dolores annexed to San Miguel in 1925.
[9] Teller organized from parts of El Paso and Fremont in 1899.
[10] Part of Fremont taken to form part of Teller in 1899 and part of Chaffee annexed between 1890 and 1900.
[11] Parts of Jefferson annexed to Park and Gilpin in 1908 and 1913, respectively.
[12] Mineral organized from parts of Hinsdale, Rio Grande, and Saguache in 1893.
[13] Jackson organized from part of Larimer in 1909.
[14] Moffat organized from part of Routt in 1911.
[15] Part of Montrose annexed to Ouray and part of Ouray annexed in 1913.
[16] Part of Ouray annexed to Montrose in 1913 and parts of Montrose and San Miguel annexed in 1913 and 1917, respectively.
[17] Part of San Miguel annexed to Ouray in 1917 and part of Dolores annexed in 1925.
[18] Parts of Adams and Arapahoe annexed to Washington and Yuma in 1903.

Minor civil divisions.—The primary divisions of the counties of Colorado are known as election precincts. There are also five cities which are independent of election precincts and constitute primary divisions of the county. Denver is in a class by itself, being incorporated as the "City and County of Denver." The election precincts include the secondary divisions, which are incorporated as cities and towns. Table 4 shows the population of each county by precincts, cities, and towns for the last three censuses. The population of the cities and towns is shown in *italics* under the population of the precincts in which they are respectively situated. Where an incorporated place occupies two or more precincts, or parts of precincts, the total population of the place is given in connection with the presentation for the first precinct. The population of some of the larger cities, each of which includes several precincts or parts of precincts, is presented in roman type followed by the precinct population in *italic* type.

Changes in the boundaries of precincts and incorporated places between 1920 and 1930 are indicated by footnotes on Table 4; for changes between 1910 and 1920 reference may be made to the Reports of the Fourteenth Census (1920), Volume I, Table 53.

Digitized by Google

TABLE 4.—POPULATION OF COUNTIES BY MINOR CIVIL DIVISIONS: [illegible]

[illegible]

Table 4.—Population of Counties by Minor Civil Divisions: 1930, 1920, and 1910—Continued

Minor civil division	1930	1920	1910
Archuleta County	3,204	[4] 3,590	[4] 3,302
Prec. 1, East Pagosa Springs	410	362	431
Pagosa Springs town, total	*804*	*1,032*	*669*
In Prec. 1	*50*	*60*	*56*
In Prec. 5	*401*	*525*	*396*
In Prec. 9	*353*	*447*	*217*
Prec. 2, Kearns	249	156	-------
Prec. 3, Chromo [4]	282	150	173
Prec. 4, San Juan River	256	312	262
Prec. 5, Central Pagosa Springs	480	708	732
Pagosa Springs town (see Prec. 1).			
Prec. 6, Piedra	217	331	195
Prec. 7, Arboles	295	343	308
Prec. 8, Pagosa Junction	447	274	288
Prec. 9, West Pagosa Springs	568	769	546
Pagosa Springs town (see Prec. 1).			
Baca County	10,570	8,721	2,516
Prec. 1, Blaine	1,328	506	-------
Walsh town [5]	*454*	-------	-------
Prec. 2, Stonington	868	767	-------
Prec. 3, Vilas	657	668	-------
Prec. 4, Springfield [5]	2,164	1,134	-------
Springfield town	*1,393*	*295*	-------
Prec. 5, Maxey [5]	275	644	-------
Prec. 6, Carriso	142	469	-------
Prec. 7, Regnier	677	747	-------
Prec. 8, Two Buttes [5]	458	523	-------
Two Buttes town	*158*	*93*	-------
Prec. 9, Diamond Ridge	405	555	-------
Prec. 10, Campo	805	713	-------
Prec. 11, Clyde	488	592	-------
Prec. 12, Joy Coy [5]	1,437	763	-------
Pritchett town [5]	*451*	-------	-------
Prec. 13, Pleasant Valley	88	171	-------
Prec. 14, Grand View	466	469	-------
Prec. 15, Graft [5]	160	-------	-------
Prec. 16, North Star [5]	152	-------	-------
Bent County	9,134	9,705	5,043
Prec. 1, Horsecreek	291	246	165
Prec. 2, Rixey	2,100	1,849	393
Prec. 3, Gageby	364	345	504
Prec. 4, Caddoa [6]	432	1,216	329
Prec. 5, Prowers [6]	319	625	326
Prec. 6, Big Bend	485	471	614
Prec. 7, Melonfield	264	301	266
Prec. 8, Columbian School	768	694	757
Las Animas city, total	*2,517*	*2,252*	*2,008*
Prec. 8	*768*	*694*	*416*
Prec. 9	*713*	*655*	*715*
Prec. 10	*1,036*	*903*	*877*
Prec. 9, City Hall	713	655	744
Prec. 10, High School	1,036	903	945
Prec. 11, Hasty	379	313	-------
Prec. 12, McClave	498	536	-------
Prec. 13, Dam Site	276	729	-------
Prec. 14, Poor Farm	991	822	-------
Prec. 15, Bethel [6]	218	-------	-------

Minor civil division	1930	1920	1910
Boulder County	32,456	[7] 31,861	30,330
Prec. 1, East Longmont	687	482	-------
Prec. 2, Hygiene	752	737	-------
Prec. 3, Altona	163	172	-------
Prec. 5, Valmont	918	824	-------
Prec. 6, Canfield	699	446	-------
Prec. 7, Marshall	415	707	-------
Prec. 8, Magnolia	43	77	-------
Prec. 9, Lafayette	1,166	1,168	-------
Lafayette town, total	*1,842*	*1,815*	*1,892*
In Prec. 9	*868*	*870*	*916*
In Prec. 38	*974*	*945*	*976*
Prec. 10, Ward	80	125	-------
Ward town	*34*	*74*	*129*
Prec. 11, Jamestown [7]	106	191	-------
Jamestown town	*[illegible]*	*150*	*157*
Prec. 13, Nederland [7]	433	418	-------
Nederland town	*286*	*291*	*446*
Prec. 14, Gold Hill	56	51	-------
Prec. 15, Sunshine	40	21	-------
Prec. 16, Sugar Loaf	81	80	-------
Prec. 17, Salina [7]	125	173	-------
Prec. 18, Lyons	817	763	-------
Lyons town	*567*	*570*	*632*
Prec. 19, North Louisville	1,002	1,084	-------
Louisville town, total	*1,681*	*1,799*	*1,708*
In Prec. 19	*844*	*957*	*1,012*
In Prec. 27	*837*	*842*	*694*
Prec. 20, Niwot	820	710	-------
Prec. 21, West Longmont	589	660	-------
Prec. 22, Pleasant View	416	483	-------
Prec. 25, Allens Park	146	53	-------
Prec. 26, Broomfield	217	167	-------
Prec. 27, Louisville	1,292	1,329	-------
Louisville town (see Prec. 19).			
Prec. 34, Eldora	17	42	-------
Eldora town	*16*	*35*	*81*
Prec. 35, Superior	330	532	-------
Superior town	*160*	*233*	*349*
Prec. 36, South Boulder	542	537	-------
Prec. 37, North Boulder [7]	853	601	-------
Prec. 38, Lafayette	1,169	1,114	-------
Lafayette town (see Prec. 9).			
Prec. 40, Highland	583	545	-------
Prec. 41, Burlington	647	471	-------
Boulder city	11,223	11,006	9,539
Longmont city	6,029	5,848	4,256
Chaffee County	8,126	[8] 7,753	[8] 7,622
Prec. 1, Granite	83	79	146
Prec. 3, Riverside	62	62	39
Prec. 4, Buena Vista	503	489	564
Buena Vista town, total	*751*	*903*	*1,041*
In Prec. 4	*420*	*370*	*444*
In Prec. 5	*331*	*533*	*597*
Prec. 5, Buena Vista	563	619	720
Prec. 8, Nathrop [8]	255	196	149
St. Elmo town	*7*	*37*	*46*
Prec. 9, Browns Canon	145	135	100
Prec. 10, Salida	800	767	894
Salida city, total	*5,065*	*4,689*	*4,425*
In Prec. 10	*659*	*667*	*747*
Prec. 11, entire	*468*	*465*	*451*

[4] Archuleta.—County totals for 1920 and 1910 include population (185 in 1920; 367 in 1910) of precinct 10, annexed to precinct 3 in 1927.

[5] Baca.—Precinct 15 organized from parts of precincts 4, 5, and 12 in 1922 and precinct 16 organized from parts of precincts 4, 5, and 8 in 1924. Walsh town incorporated in 1928 and Pritchett town in 1929.

[6] Bent.—Precinct 15 organized from part of precincts 4 and 5 in 1922.

[7] Boulder.—County total for 1920 includes population (47) of precinct 42, annexed to precinct 11 in 1928; population (113) of precincts 4 and 12, annexed to precinct 13 in 1920 and 1928, respectively; population (38) of precinct 23, annexed to precinct 17 in 1928, and population (46) of precinct 43, annexed to precinct 37 in 1920.

[8] Chaffee.—County totals for 1920 and 1910 include population (47 in 1920; 85 in 1910) of precinct 2, annexed to precinct 7 in 1920, and of precinct 7, annexed to precinct 8 in 1922; population (91 in 1920; 65 in 1910) of precinct 16, annexed to precinct 15 in 1922; county total for 1910 also includes population (52) of old precincts 2 and 6, annexed to precincts 1 and 5, respectively, between 1910 and 1920.

Digitized by Google

TABLE 4.—POPULATION OF COUNTIES BY MINOR CIVIL DIVISIONS: 1920, 1910, AND 1900—Continued

MINOR CIVIL DIVISION	1920	1910	1900	MINOR CIVIL DIVISION	1920	1910	1900
[illegible]	[illegible]	[illegible]	[illegible]	[illegible]	[illegible]	[illegible]	[illegible]

TABLE 4.—POPULATION OF COUNTIES BY MINOR CIVIL DIVISIONS: 1930, 1920, AND 1910—Continued

MINOR CIVIL DIVISION	1930	1920	1910
Delta County—Con.			
Prec. 2, Hotchkiss	856	969	-------
Hotchkiss town, total	*541*	*572*	*600*
In Prec. 2	*415*	*443*	-------
In Prec. 14	*126*	*129*	-------
Prec. 3, Crawford	740	689	-------
Crawford town	*157*	*149*	-------
Prec. 4, Eckert	737	772	-------
Prec. 5, Paonia, that part outside Paonia town	266	258	-------
Prec. 7, Cedaredge	631	712	-------
Cedaredge town, total	*468*	*455*	*295*
In Prec. 7	*219*	*215*	-------
In Prec. 16	*249*	*240*	-------
Prec. 8, Read and Peach Valley	455	552	-------
Prec. 9, North Delta	647	688	-------
Prec. 10, Midway	362	408	-------
Prec. 11, Paonia, that part outside Paonia town	386	403	-------
Prec. 12, Payne and Payne Mesa	248	183	-------
Prec. 13, Garnet Mesa	975	924	-------
Prec. 14, Hotchkiss	478	476	-------
Hotchkiss town (see Prec. 2).			
Prec. 15, Paonia, that part outside Paonia town	322	277	-------
Prec. 16, Cedaredge	865	801	-------
Cedaredge town (see Prec. 7).			
Prec. 17	276	317	-------
Prec. 18, California Mesa	1,021	703	-------
Prec. 19, Austin	598	553	-------
Prec. 20, Lazear and Rogers Mesa	445	435	-------
Paonia town, total [13]	958	925	1,007
In Prec. 5	*374*	-------	-------
In Prec. 11	*212*	-------	-------
In Prec. 15	*372*	-------	-------
Denver County	287,861	256,491	213,381
Denver city	287,861	256,491	213,381
Dolores County [14]	1,412	1,243	642
Prec. 1, Rico	465	333	397
Rico town	*447*	*326*	*368*
Prec. 2, Dunton	57	71	133
Prec. 3, Disappointment [14]	75	77	112
Prec. 4, Dove Creek	573	542	-------
Prec. 5, Cahone	214	220	-------
Prec. 6, Beaver [14]	28	-------	-------
Douglas County	3,498	3,517	3,192
Prec. 1, Pinegrove	403	414	275
Prec. 2, Platte	334	315	575
Prec. 3, Sedalia	450	365	503
Prec. 4, East Castle Rock	340	313	292
Castle Rock town, total	*478*	*461*	*365*
In Prec. 4	*178*	*175*	*143*
In Prec. 7	*300*	*286*	*222*
Prec. 5, Glen Grove	107	115	143
Prec. 6, Greenland	114	128	117
Prec. 7, West Castle Rock	441	372	307
Castle Rock town (see Prec. 4).			
Douglas County—Con.			
Prec. 8, Franktown	260	257	265
Prec. 9, Case	143	132	122
Prec. 10, Spring Valley	161	204	193
Prec. 11, Sugar Creek	26	36	50
Prec. 12, Bergen Park	74	20	53
Prec. 13, Hilltop	112	99	87
Prec. 14, Larkspur	222	215	201
Prec. 15, Louviers	311	523	-------
Eagle County	3,924	[15] 3,385	[15] 2,986
Prec. 1, Mitchell	49	55	97
Prec. 3, Red Cliff	590	413	401
Red Cliff town	*544*	*347*	*383*
Prec. 5, Gilman	374	211	158
Prec. 6, Minturn	617	624	483
Minturn town	*400*	*298*	*241*
Prec. 7, Lakes	253	216	151
Prec. 8, Wolcott	145	119	128
Prec. 9, Eagle [15]	630	596	398
Eagle town	*341*	*358*	*186*
Prec. 10, Gypsum [15]	503	470	407
Gypsum town	*165*	*164*	-------
Prec. 11, Peachblow	29	36	31
Prec. 12, Basalt [15]	243	352	384
Basalt town	*148*	*185*	*236*
Prec. 13, Ruedi	23	29	61
Prec. 14, Burns Hole	142	107	87
Prec. 15, Sheephorn	75	77	46
Prec. 17, McCoy	95	71	85
Prec. 18, Prosperity [15]	84	-------	-------
Prec. 19, Luby [15]	72	-------	-------
Elbert County	6,580	6,980	[16] 5,331
Prec. 1, Elizabeth	596	529	485
Elizabeth town	*266*	*230*	*194*
Prec. 2, Lower Running Creek	250	251	221
Prec. 3, Kiowa	727	702	759
Kiowa town	*185*	*148*	-------
Prec. 4, Elbert	723	801	691
Prec. 5, River Bend	362	425	216
Prec. 6, Matheson	854	950	553
Prec. 7, Gair	212	241	295
Prec. 8, Fondis	309	348	355
Prec. 9, Brown Dodd	411	433	469
Prec. 10, Agate	444	299	242
Prec. 11, Simla	519	541	-------
Simla town	*351*	*387*	-------
Prec. 12, Eagle Bluff	415	564	622
Prec. 13, Horseshoe	199	299	-------
Prec. 14, Pine View	251	199	-------
Prec. 15, Snell	308	398	-------
El Paso County [17]	49,570	44,027	43,321
Colorado Springs city, total	33,237	30,105	29,078
Prec. 1	*858*	-------	-------
Prec. 2	*677*	-------	-------
Prec. 3	*695*	-------	-------
Prec. 4	*755*	-------	-------
Prec. 5	*787*	-------	-------
Prec. 6	*695*	-------	-------
Prec. 7	*595*	-------	-------
Prec. 8	*691*	-------	-------
Prec. 9	*775*	-------	-------
Prec. 10	*803*	-------	-------

[13] DELTA.—For footnote, see preceding page.

[14] DOLORES.—Part of Dolores County annexed to San Miguel County in 1925. Precinct 6 organized from part of precinct 3 in 1926.

[15] EAGLE.—County totals for 1920 and 1910 include population (9 in 1920; 13 in 1910) of precinct 16, annexed to precinct 9 in 1920; county total for 1910 also includes population (55) of old precinct 18, annexed to precinct 10 between 1910 and 1920. Precinct 18 organized from part of precinct 10, and precinct 19 organized from part of precinct 12, in 1920.

[16] ELBERT.—County total for 1910 includes population (422) of old precinct 11, taken to form other precincts between 1910 and 1920.

[17] EL PASO.—County redistricted in 1928. No comparison of population by precincts can be made. Calhan town not returned separately in 1920. Ramah town incorporated in 1927. Ramona town incorporated since 1920.

Digitized by Google

TABLE 4.—POPULATION OF COUNTIES BY MINOR CIVIL DIVISIONS: 1930, 1920, AND 1910—Continued

MINOR CIVIL DIVISION	1930	1920	1910	MINOR CIVIL DIVISION	1930	1920	1910
[illegible]	[illegible]	[illegible]	[illegible]	[illegible]	[illegible]	[illegible]	[illegible]

Table 4.—Population of Counties by Minor Civil Divisions: 1930, 1920, and 1910—Continued

Minor civil division	1930	1920	1910
Garfield County	**9,975**	[19] **9,304**	[19] **10 144**
Prec. 1, South Carbondale	357	333	317
Carbondale town, total	*283*	*310*	*284*
In Prec. 1	*164*	*184*	*166*
In Prec. 2	*119*	*126*	*118*
Prec. 2, North Carbondale	398	455	509
Prec. 3, Cattle Creek	130	61	94
Prec. 4, Cardiff [19]	160	97	462
Prec. 5, South Glenwood	816	866	748
Glenwood Springs city, total	*1,825*	*2,073*	*2,019*
In Prec. 5	*567*	*646*	*597*
In Prec. 6	*497*	*631*	*656*
In Prec. 7	*534*	*583*	*516*
In Prec. 8	*227*	*213*	*250*
Prec. 6, East Glenwood	530	729	740
Prec. 7, West Glenwood	576	616	613
Prec. 8, North Glenwood	404	329	393
Prec. 9, East New Castle	531	551	692
New Castle town, total	*470*	*447*	*493*
In Prec. 9	*305*	*323*	*328*
In Prec. 10	*165*	*124*	*165*
Prec. 10, West New Castle	425	420	566
Prec. 11, Divide	387	519	511
Prec. 12, Antlers	311	197	570
Prec. 13, Austin	287	108	202
Prec. 14, North Rifle	608	527	456
Rifle town, total	*1,287*	*865*	*698*
In Prec. 14	*541*	*384*	*225*
In Prec. 15	*412*	*261*	*230*
In Prec. 21	*334*	*220*	*243*
Prec. 15, South Rifle	787	531	641
Prec. 16, Cache Creek	380	388	290
Prec. 17, Grand Valley	621	631	-------
Grand Valley town, total	*209*	*228*	*265*
In Prec. 17	*44*	*45*	-------
In Prec. 22	*165*	*183*	-------
Prec. 18, Roan Creek	306	297	377
Prec. 20, Canon Creek	98	96	419
Prec. 21, West Rifle	553	435	464
Prec. 22, East Grand Valley	194	234	-------
Grand Valley town (see Prec. 17).			
Prec. 23, Silt	790	544	-------
Silt town	*264*	*165*	-------
Prec. 24, Atchee	191	144	-------
Prec. 25, Riland	45	72	-------
Gilpin County [20]	**1,212**	**1,364**	**4,131**
Prec. 1	587	-------	-------
Central City town	*572*	*552*	*1,782*
Prec. 2, Russell Gulch	75	-------	-------
Nevadaville town	*2*	*51*	*367*
Prec. 3, Black Hawk	335	-------	-------
Black Hawk city	*253*	*253*	*668*
Prec. 4, Rollinsville	150	-------	-------
Prec. 5, Tolland	65	-------	-------
Grand County	**2,108**	**2,659**	**1,862**
Prec. 1, Grand Lake	190	97	-------
Prec. 2, Granby	274	187	-------
Granby town	*90*	*32*	*40*
Prec. 3, Hot Sulphur Springs	236	209	-------
Hot Sulphur Springs town	*142*	*123*	*182*
Prec. 4, Kremmling	635	649	-------
Kremmling town	*261*	*254*	*141*
Grand County—Con.			
Prec. 5, Radium	85	81	-------
Prec. 6, Frazer [21]	218	597	-------
Prec. 7, Tabernash	159	685	-------
Prec. 8, Williams Fork	178	204	-------
Prec. 9, West Portal [21]	133	-------	-------
Gunnison County [22]	**5,527**	**5,590**	**5,897**
Prec. 1, North Gunnison	553	-------	-------
Gunnison town, total	*1,415*	*1,329*	*1,026*
In Prec. 1	*524*	-------	-------
In Prec. 2	*338*	-------	-------
In Prec. 3	*553*	-------	-------
Prec. 2, West Gunnison	656	-------	-------
Prec. 3, South Gunnison	590	-------	-------
Prec. 4, Baldwin	258	-------	-------
Prec. 5, Jacks Cabin	119	-------	-------
Prec. 6, South Crested Butte	808	-------	-------
Crested Butte town, total	*1,251*	*1,213*	*904*
In Prec. 6	*684*	-------	-------
In Prec. 7	*567*	-------	-------
Prec. 7, North Crested Butte	584	-------	-------
Prec. 8, Somerset	634	-------	-------
Prec. 9, Ragged Mountain	99	-------	-------
Prec. 10, Marble	231	-------	-------
Marble town	*217*	*81*	*781*
Prec. 11, Parlin	79	-------	-------
Prec. 12, Ohio City	137	-------	-------
Ohio City town	*72*	*50*	*153*
Prec. 13, Pitkin	249	-------	-------
Pitkin town	*228*	*165*	*250*
Prec. 14, Doyleville	129	-------	-------
Prec. 15, Whitepine	21	-------	-------
Prec. 16, Iola	133	-------	-------
Prec. 17, Powderhorn	78	-------	-------
Prec. 18, Lake Fork	55	-------	-------
Prec. 19, Sapinero	71	-------	-------
Prec. 20, Cimarron	43	-------	-------
Hinsdale County	**449**	**538**	**646**
Prec. 1, Lake City	359	444	-------
Lake City town	*259*	*317*	*405*
Prec. 5, Cathedral	36	18	-------
Prec. 6, Hermit	15	21	-------
Prec. 7, Toners	39	55	-------
Huerfano County	**17,082**	[23] **16,879**	**13,320**
Prec. 1, Gardner [23]	421	496	-------
Prec. 2, Badito [23]	241	573	-------
Prec. 3, St. Mary [23]	1,185	233	-------
Prec. 4, Huerfano	284	241	-------
Prec. 5, La Veta	536	533	-------
La Veta town, total	*782*	*787*	*691*
In Prec. 5	*353*	*299*	-------
In Prec. 35	*429*	*488*	-------
Prec. 6, Court House [23]	516	1,792	-------
Walsenburg city, total	*5,503*	*3,565*	*2,423*
Prec. 6, entire	*516*	*1,792*	-------
In Prec. 16	*1,049*	*540*	-------
In Prec. 18	*297*	-------	-------
Prec. 26, entire	*1,190*	-------	-------
In Prec. 36	*1,276*	*715*	-------
In Prec. 38	*1,175*	*518*	-------
Prec. 7, Santa Clara	211	243	-------
Prec. 8, Cucharas	240	345	-------

[19] Garfield.—County totals for 1920 and 1910 include population (124 in 1920; 232 in 1910) of precinct 19, annexed to precinct 4 in 1922; county total for 1910 also includes population (848) of precincts 17 and 22, not returned separately in 1910.

[20] Gilpin.—County redistricted since 1920; no comparison of population by precincts can be made.

[21] Grand.—Precinct 9 organized from part of precinct 6 in 1924.

[22] Gunnison.—County redistricted in 1929. No comparison of population by precincts can be made.

[23] Huerfano.—County total for 1920 includes population (861) of precinct 30, annexed to precinct 3 in 1924. Precinct 11 organized from part of precinct 1, precinct 28 from part of precinct 2, precinct 26 from parts of precincts 6 and 18, and precinct 21 from part of 22, in 1924

Digitized by Google

TABLE 4.—POPULATION OF COUNTIES BY MINOR CIVIL DIVISIONS: 1920, 1910, AND 1900—Continued.

MINOR CIVIL DIVISION	1920	1910	1900	MINOR CIVIL DIVISION	1920	1910	1900
[illegible]	[illegible]	[illegible]	[illegible]	[illegible]	[illegible]	[illegible]	[illegible]

TABLE 4.—POPULATION OF COUNTIES BY MINOR CIVIL DIVISIONS: 1930, 1920, AND 1910—Continued

MINOR CIVIL DIVISION	1930	1920	1910
Kit Carson County—Con.			
Prec. 4	387	502	-------
Prec. 5	346	333	-------
Prec. 6, Flagler	1,069	991	-------
Flagler town	*540*	*544*	-------
Prec. 7, Seibert	730	737	-------
Seibert town	*273*	*311*	-------
Prec. 8, Vona	643	685	-------
Vona town	*183*	*268*	-------
Prec. 9, Stratton	1,197	1,167	-------
Stratton town	*507*	*421*	-------
Prec. 10, Bethune	463	346	-------
Bethune town [27]	*97*	-------	-------
Prec. 11, Burlington [27]	1,072	1,340	-------
Burlington town, total	*1,280*	*991*	*368*
In Prec. 11	*801*	-------	-------
In Prec. 12	*479*	-------	-------
Prec. 12, Burlington [27]	783	-------	-------
Prec. 13 [27]	356	239	-------
Prec. 14 [27]	294	200	-------
Prec. 15 [27]	288	187	-------
Prec. 16 [27]	292	300	-------
Prec. 17 [27]	246	247	-------
Prec. 18 [27]	181	113	-------
Lake County	4,899	[28] 6,630	10,600
Leadville city, total [28]	3,771	4,959	7,508
Prec. 1	*408*	-------	-------
Prec. 2	*689*	-------	-------
Prec. 3	*528*	-------	-------
Prec. 4	*368*	-------	-------
Prec. 5	*401*	-------	-------
Prec. 6	*579*	-------	-------
Prec. 7	*606*	-------	-------
Prec. 8	*275*	-------	-------
Prec. 9	*284*	-------	-------
Prec. 10 [28]	168	217	-------
Prec. 11 [28]	207	341	-------
Prec. 12	27	183	-------
Prec. 13 [28]	336	525	-------
Prec. 14 [28]	62	88	-------
Prec. 15 [28]	65	131	-------
Prec. 16 [28]	263	-------	-------
La Plata County	13,975	[29] 11,218	[29] 10,812
Prec. 1	1,471	995	1,037
Durango city, total	*5,400*	*4,116*	*4,686*
In Prec. 1	*1,222*	*832*	*824*
In Prec. 9	*653*	*581*	*854*
In Prec. 12	*304*	*297*	*326*
Prec. 13, entire	*586*	*461*	*562*
In Prec. 14	*1,006*	*696*	*912*
In Prec. 15	*756*	*499*	*555*
Prec. 17, entire	*873*	*750*	*653*
Prec. 2, Upper Florida	97	73	131
Prec. 3, Hermosa [29]	407	264	313
Prec. 4, Lower Florida	279	282	310
Prec. 5, Animas	597	398	488
Animas town	*457*	*250*	*200*
Prec. 6, Los Pinos	878	761	592
Bayfield town	*277*	*267*	*227*
Prec. 7, Dix	85	92	140
Prec. 9 [29]	803	758	931
Prec. 10, Sunnyside	328	400	571
Prec. 11, Hesperus	308	407	350
Prec. 12	350	297	326

MINOR CIVIL DIVISION	1930	1920	1910
La Plata County—Con.			
Prec. 13	586	473	592
Prec. 14	1,038	743	937
Prec. 15	784	533	619
Prec. 16, Pleasant View [29]	392	-------	-------
Prec. 17	873	750	653
Prec. 18, La Plata	33	12	122
Prec. 19, Columbus	152	165	272
Prec. 20, Kline [29]	301	581	740
Prec. 21, Ignacio	1,426	1,324	1,038
Ignacio town	*464*	*290*	-------
Prec. 22, Tiffany	429	440	271
Prec. 24, Oxford	302	237	-------
Prec. 25, Falfa	337	286	-------
Prec. 26, Red Mesa	719	713	-------
Larimer County	33,137	[30] 27,872	25,270
Prec. 1, Bellevue	429	366	-------
Prec. 2, Virginia Dale	131	98	-------
Prec. 3, St. Cloud	64	82	-------
Prec. 4, Laramie River	252	86	-------
Prec. 5, Livermore	337	324	-------
Prec. 6, Home	178	123	-------
Prec. 7, Laporte	758	621	-------
Prec. 17, Northwest Fort Collins	608	344	-------
Prec. 18, Riverside	309	462	-------
Prec. 19, Plummer	1,285	1,052	-------
Prec. 20, East Timnath	357	401	-------
Prec. 21, West Timnath	547	473	-------
Timnath town [30]	*169*	-------	-------
Loveland city, total	5,506	5,065	3,651
Prec. 22	*1,434*	*1,297*	-------
Prec. 23	*398*	*288*	-------
Prec. 24	*1,188*	*1,080*	-------
Prec. 25	*808*	*807*	-------
Prec. 26 [30]	*345*	*700*	-------
Prec. 27	*579*	*724*	-------
Prec. 28 [30]	*764*	*219*	-------
Prec. 29, Southeast Loveland	1,650	1,652	-------
Prec. 30, Northeast Loveland	575	494	-------
Prec. 31, Northwest Loveland	919	832	-------
Prec. 32, Stout	62	73	-------
Prec. 33, Masonville	165	189	-------
Prec. 34, Buckhorn	383	425	-------
Prec. 35, North Berthoud	950	1,006	-------
Berthoud town, total	*811*	*852*	*758*
In Prec. 35	*520*	*545*	-------
In Prec. 36	*291*	*307*	-------
Prec. 36, South Berthoud	894	805	-------
Prec. 37, Estes Park	912	539	-------
Estes Park town [30]	*417*	-------	-------
Prec. 38, Stratton Park	79	170	-------
Prec. 39, Bristol Miner	414	321	-------
Prec. 40, Waverly	327	347	-------
Prec. 41, Wellington [30]	1,495	636	-------
Wellington town	*533*	*439*	*459*
Prec. 43, North Fossil Creek	1,128	736	-------
Prec. 44, South Fossil Creek	752	190	-------
Prec. 45, Pinewood	72	72	-------
Prec. 46, Drake	110	51	-------
Fort Collins city	11,489	8,755	8,210

[27] KIT CARSON.—For footnote, see preceding page.

[28] LAKE.—County total for 1920 includes population (186) of precincts 13 and 14, annexed to precinct 10 in 1920. Precinct 16 (new) organized from part of precinct 11 in 1925. Precinct numbers 13, 14, and 15 changed from 15, 16, and 17, respectively, in 1922. Leadville city not returned by precincts in 1920.

[29] LA PLATA.—County totals for 1920 and 1910 include population (97 in 1920; 144 in 1910) of precinct 8, annexed to precinct 3, and population (137 in 1920; 80 in 1910) of precinct 23, annexed to precinct 9, since 1920. County total for 1910 also includes population (155) of precinct 16, annexed to precinct 9 since 1910. New precinct 16 organized from part of precinct 20 since 1920.

[30] LARIMER.—County total for 1920 includes population (469) of those parts of precincts 26 and 28 outside of Loveland city in 1920 and annexed to the city in that year; and population (613) of precinct 42, annexed to precinct 41 in 1920. Estes Park town not returned separately in 1920. Timnath town incorporated in 1920.

Digitized by Google

TABLE 4.—POPULATION OF COUNTIES BY MINOR CIVIL DIVISIONS: 1920, 1910, AND 1900—Continued

MINOR CIVIL DIVISION	1920	1910	1900	MINOR CIVIL DIVISION	1920	1910	1900
[illegible]	[illegible]	[illegible]	[illegible]	[illegible]	[illegible]	[illegible]	[illegible]

Table 4.—Population of Counties by Minor Civil Divisions: 1930, 1920, and 1910—Continued

Minor civil division	1930	1920	1910
Logan County—Con.			
Sterling city, total [33]	7,195	6,415	3,044
In Prec. 6	*762*		
In Prec. 12	*705*		
In Prec. 13	*567*		
Prec. 14, entire	*1,034*		
In Prec. 24	*488*		
Prec. 25, entire	*985*		
Prec. 26, entire	*1,054*		
Prec. 27, entire	*485*		
In Prec. 28	*615*		
In Prec. 29	*500*		
Mesa County	**25,908**	**22,281**	**22,197**
Prec. 1, Fruitvale	1,928	1,201	
Prec. 2, Fruita	1,816	2,048	
Fruita town	*1,053*	*1,193*	*881*
Prec. 3, Whitewater	216	272	
Prec. 4, De Beque	640	561	
De Beque town	*347*	*292*	*149*
Prec. 5, Mesa	473	544	
Prec. 6, Rhone	530	577	
Prec. 7, Kannah Creek	280	295	
Prec. 8, Collbran	1,122	1,173	
Collbran town	*341*	*286*	*156*
Prec. 9	2,304	2,238	
Grand Junction city, total	*10,247*	*8,665*	*7,754*
Prec. 9	*2,304*	*2,238*	
Prec. 10	*1,315*	*1,839*	
Prec. 11	*1,555*	*1,501*	
Prec. 12	*1,802*	*1,433*	
Prec. 16	*1,815*	*1,654*	
Prec. 26	*1,456*		
Prec. 10	1,315	1,839	
Prec. 11	1,555	1,501	
Prec. 12 [34]	1,802	1,433	
Prec. 13, East Palisade, part outside Palisade town	726	582	
Prec. 14, Pomona	1,747	1,438	
Prec. 15, Molina	324	382	
Prec. 16	1,815	1,654	
Prec. 17, Orchard Mesa [34]	800	548	
Prec. 18, Loma [34]	672	708	
Prec. 19, Clifton	1,246	1,105	
Prec. 20, West Palisade, that part outside Palisade town	674	667	
Prec. 21, Glade Park	381	275	
Prec. 22, Gateway	156	196	
Prec. 23, Clover	196	189	
Prec. 24, Mack [34]	451		
Prec. 25, Redlands [34]	432		
Prec. 26 [34]	1,456		
Palisade town, total [34]	851	855	900
In Prec. 13	*282*		
In Prec. 20	*569*		
Mineral County	**640**	**779**	**1,239**
Prec. 1	331	332	
Creede city, total	*384*	*500*	*741*
In Prec. 1	*180*	*306*	
In Prec. 2	*204*	*195*	
Prec. 2	309	447	

Minor civil division	1930	1920	1910
Moffat County	**4,861**	**5,129**	
Prec. 1, Craig [35]	861	1,149	
Craig town, total	*1,418*	*1,297*	*392*
In Prec. 1	*734*	*671*	
In Prec. 16	*427*	*626*	
In Prec. 29	*257*		
Prec. 2, Lay	107	291	
Prec. 3, Maybell [35]	135	243	
Prec. 4, Hamilton	180	103	
Prec. 5, Fortification	136	141	
Prec. 6, Waddel Creek	97	167	
Prec. 7, Axial [35]	255	293	
Prec. 8, Sunbeam [35]	89	177	
Prec. 9, Lily [35]	38	83	
Prec. 10, Lodore [35]	56	158	
Prec. 11, Slater	77	102	
Prec. 12, Four Mile [35]	137	85	
Prec. 13, Skull Creek [35]	119	161	
Prec. 14, Marapos	90	111	
Prec. 15, Price Creek [35]	82	182	
Prec. 16, Craig [35]	590	1,159	
Craig town (see Prec. 1)			
Prec. 17, Great Divide [35]	176	278	
Prec. 18, Big Gulch	120	122	
Prec. 19, Antelope [35]	100	124	
Prec. 20, Elk Head [35]	98		
Prec. 21, Timberlake [35]	31		
Prec. 22, Twelve Mile Mesa [35]	59		
Prec. 23, Greystone [35]	87		
Prec. 24, Yonghal [35]	61		
Prec. 25, Juniper Springs [35]	61		
Prec. 26, Spring Creek [35]	87		
Prec. 27, Sparks [35]	28		
Prec. 28, McPherson [35]	114		
Prec. 29, South Craig [35]	753		
Craig town (see Prec. 1)			
Prec. 30, Hiawatha [35]	37		
Montezuma County	**7,798**	**6,260**	**5,029**
Prec. 1, Upper Mancos	654	682	
Mancos town, total	*646*	*682*	*567*
In Prec. 1	*239*		*451*
In Prec. 6	*407*		*116*
Prec. 2, Cortez	958	775	
Cortez town, total	*921*	*541*	*565*
In Prec. 2	*410*	*315*	*281*
In Prec. 8	*511*	*226*	*284*
Prec. 3, Dolores	615	538	
Dolores town, total	*557*	*465*	*320*
In Prec. 3	*320*	*300*	*320*
In Prec. 9	*237*	*165*	
Prec. 4, Upper Dolores	133	125	
Prec. 5, Arriola	570	633	
Prec. 6, Lower Mancos	863	725	
Mancos town (see Prec. 1).			
Prec. 7, McElmo	158	113	
Prec. 8, Cortez	914	556	
Cortez town (see Prec. 2).			
Prec. 9, Dolores [36]	611	577	
Prec. 10, Lakeview	218	194	
Prec. 11, Lewis	476	111	
Prec. 12, Ackman [36]	339	707	
Prec. 13, Ruin Canyon [36]	164		
Prec. 14, McPhee [36]	663		
Consolidated Ute Indian Reservation	462	524	452

[33] Logan.—For footnote, see preceding page.

[34] Mesa.—Precinct 26 organized from part of precinct 12 in 1928; precinct 25 from part of 17 in 1928; and precinct 24 from part of precinct 18 in 1922. Palisade town not returned by precincts in 1920.

[35] Moffat.—Precinct 20 organized from part of precinct 16 in 1928; precinct 21 from parts of 12, 17, and 19 in 1920; precinct 22 from parts of 8, 9, and 15 in 1920; precinct 23 from parts of 8, 9, and 10 in 1922; precinct 24 from part of 13 in 1924; precinct 25 from parts of 7 and 15 in 1924; precinct 26 from parts of 3 and 17 in 1924; precinct 27 from part of 10 in 1924; precinct 28 from part of precinct 1 in 1928; precinct 29 from parts of 1 and 16 in 1928; precinct 30 from part of 27 in 1928.

[36] Montezuma.—Precinct 13 organized from part of precinct 12 in 1920 and precinct 14 organized from part of precinct 9 in 1924.

Digitized by Google

TABLE 4.—POPULATION OF COUNTIES OF MINING COAL DISTRICTS: 1920, 1910, AND 1900—Continued

[illegible]	1920	1910	1900	[illegible]	1920	1910	1900
[illegible]	[illegible]	[illegible]	[illegible]	[illegible]	[illegible]	[illegible]	[illegible]

[illegible]

Table 4.—Population of Counties by Minor Civil Divisions: 1930, 1920, and 1910—Continued

Minor civil division	1930	1920	1910
Park County	2,052	1,977	2,492
Prec. 1, Bailey	208	225	.....
Prec. 2, Grant	81	63	.....
Prec. 3, Tarryall	92	107	.....
Prec. 4, Jefferson	138	176	.....
Prec. 5, Como	121	135	.....
Como town	*80*	*121*	*411*
Prec. 6, Bordenville [40]	57	34	.....
Prec. 7, Lake George [40]	139	176	.....
Prec. 8, West Four Mile	106	110	.....
Prec. 9, Guffey	79	209	.....
Guffey town [40]	*38*	.....	*42*
Prec. 10, Hartsel [40]	220	98	.....
Prec. 11, Garo	36	25	.....
Prec. 12, Buffalo Springs	54	50	.....
Prec. 13, Fairplay	283	222	.....
Fairplay town	*221*	*183*	*265*
Prec. 14, Alma	210	176	.....
Alma town	*110*	*127*	*301*
Prec. 15, Howbert	107	76	.....
Prec. 16, Long Meadow	83	95	.....
Prec. 17, Glentivar [40]	40	.....	.....
Phillips County	5,797	[41] 5,499	[41] 3,179
Prec. 1, North	603	460	340
Prec. 1, South	416	404	316
Prec. 2, East	1,024	829	.....
Holyoke town, total	*1,226*	*1,205*	*659*
In Prec. 2, East	*730*	*591*	.....
In Prec. 2, West	*496*	*614*	.....
Prec. 2, West	860	848	.....
Prec. 3	680	661	431
Prec. 4, East [41]	674	.....	.....
Haxtun town, total	*1,027*	*1,118*	*341*
In Prec. 4, East	*447*	.....	.....
In Prec. 4, West	*580*	.....	.....
Prec. 4, West [41]	860	.....	.....
Prec. 5	364	426	156
Prec. 6	316	246	180
Pitkin County	1,770	[42] 2,707	[42] 4,566
Prec. 1, Aspen [42]	623	.....	.....
Aspen city, total	*705*	*1,265*	*1,834*
In Prec. 1	*414*	.....	.....
In Prec. 2	*291*	.....	.....
Prec. 2, Aspen [42]	549	.....	.....
Prec. 15, Snow Mass	288	331	329
Prec. 16, Emma	108	135	227
Prec. 17, Meredith	39	66	162
Prec. 20, Rock Creek	163	74	127
Prowers County	14,762	13,845	9,520
Prec. 1, Lamar	1,360	1,055	.....
Lamar city, total	*4,253*	*2,512*	*2,977*
Prec. 1, entire	*1,360*	*1,055*	*766*
Prec. 4, entire	*1,252*	*646*	*891*
Prec. 8, entire	*1,553*	*811*	*1,320*
In Prec. 14	*24*	.....	.....
In Prec. 15	*44*	.....	.....
Prec. 2, Holly	844	681	.....
Holly town, total	*971*	*940*	*724*
In Prec. 2	*469*	*444*	.....
In Prec. 13	*502*	*496*	.....
Prec. 3, Granada	1,069	1,118	.....
Granada town	*352*	*308*	*359*
Prowers County—Con.			
Prec. 4	1,252	646	.....
Lamar city (see Prec. 1).			
Prec. 5, Carlton	714	829	.....
Prec. 6, North	1,041	970	.....
Prec. 7, North	1,529	1,435	.....
Wiley town	*589*	*565*	*197*
Prec. 8	1,553	811	.....
Lamar city (see Prec. 1).			
Prec. 9, Bristol	642	677	.....
Prec. 10, Albany	469	597	.....
Prec. 11, Hartman	1,061	1,098	.....
Hartman town	*269*	*175*	.....
Prec. 12, Webb	511	523	.....
Prec. 13, Holly	1,107	966	.....
Holly town (see Prec. 2).			
Prec. 14, Lamar	905	1,319	.....
Lamar city (see Prec. 1).			
Prec. 15, Lamar	497	783	.....
Lamar city (see Prec. 1).			
Prec. 16, Northway	208	337	.....
Pueblo County [43]	66,038	57,638	52,223
Prec. 1	1,047	.....	.....
Pueblo city, total	*60,096*	*43,050*	*41,747*
In Prec. 1	*1,040*	.....	.....
In Prec. 2	*1,319*	.....	.....
In Prec. 3	*826*	.....	.....
In Prec. 5	*3,956*	.....	.....
In Prec. 6	*1,283*	.....	.....
In Prec. 7	*1,660*	.....	.....
In Prec. 9	*1,159*	.....	.....
In Prec. 10	*870*	.....	.....
In Prec. 11	*1,220*	.....	.....
In Prec. 12	*1,144*	.....	.....
In Prec. 13	*1,183*	.....	.....
In Prec. 14	*1,249*	.....	.....
In Prec. 16	*1,523*	.....	.....
In Prec. 18	*1,023*	.....	.....
In Prec. 19	*1,544*	.....	.....
In Prec. 21	*835*	.....	.....
In Prec. 25	*1,239*	.....	.....
In Prec. 26	*2,360*	.....	.....
In Prec. 28	*1,837*	.....	.....
In Prec. 34	*1,664*	.....	.....
In Prec. 35	*1,412*	.....	.....
In Prec. 37	*622*	.....	.....
Precincts 4, 8, 15, 17, 20, 22, 24, 25, 27, 29, 30, 31, 32, 33, 36, 38, 39, and 40, entire	*19,198*	.....	.....
Prec. 2	1,329	.....	.....
Prec. 3	894	.....	.....
Prec. 4	1,035	.....	.....
Prec. 5	4,045	.....	.....
Prec. 6	1,250	.....	.....
Prec. 7	1,661	.....	.....
Prec. 8	991	.....	.....
Prec. 9	1,290	.....	.....
Prec. 10	882	.....	.....
Prec. 11	1,359	.....	.....
Prec. 12	1,638	.....	.....
Prec. 13	1,846	.....	.....
Prec. 14	1,376	.....	.....
Prec. 15	887	.....	.....
Prec. 16	1,738	.....	.....

[40] Park.—Precinct 17 organized from parts of precincts 6, 7, and 10 in 1922. Guffey town not returned separately in 1920.

[41] Phillips.—County totals for 1920 and 1910 include population (1,625 in 1920; 797 in 1910) of precinct 4, taken to form precincts 4 East and 4 West in 1924; total for 1910 also includes population (959) of precinct 2, taken to form 2 East and 2 West between 1910 and 1920.

[42] Pitkin.—County totals for 1920 and 1910 include population (1,265 in 1920; 1,834 in 1910) of Aspen city, coextensive with old precincts 1 to 4, consolidated as precincts 1 and 2 in 1922; population (440 in 1920; 898 in 1910) of precincts 10 and 12, annexed to precinct 1 in 1928; population (365 in 1920; 481 in 1910) of precinct 11, annexed to precinct 2 in 1928; and population (31 in 1920; 84 in 1910) of precinct 21, annexed to precinct 20 between 1910 and 1920. Total for 1910 also includes population (424) of precincts 19 and 22, annexed to other precincts between 1910 and 1920.

[43] Pueblo.—County redistricted in 1929. No comparison of population can be made. No population in 1930 in those parts of precincts 19, 23, 26, and 28 outside of Pueblo city.

Digitized by Google

TABLE 4.—POPULATION OF COUNTIES BY MINOR CIVIL DIVISIONS: 1930, 1920, AND 1910—Continued

MINOR CIVIL DIVISION	1930	1920	1910
Pueblo County—Con.			
Prec. 17	1,100		
Prec. 18	1,287		
Prec. 19 [43]	1,544		
Prec. 20	835		
Prec. 21	1,252		
Prec. 22	1,188		
Prec. 23 [43]	1,239		
Prec. 24	741		
Prec. 25	762		
Prec. 26 [43]	2,360		
Prec. 27	1,034		
Prec. 28 [43]	1,837		
Prec. 29	1,305		
Prec. 30	2,060		
Prec. 31	1,509		
Prec. 32	1,182		
Prec. 33	972		
Prec. 34	1,693		
Prec. 35	1,467		
Prec. 36	822		
Prec. 37	625		
Prec. 38	958		
Prec. 39	767		
Prec. 40	1,050		
Prec. 101	143		
Prec. 102	200		
Prec. 103	237		
Prec. 104	840		
Prec. 105	246		
Prec. 106	223		
Prec. 107	954		
Prec. 108	453		
Prec. 109	429		
Prec. 110	189		
Prec. 111	1,092		
Prec. 112	1,577		
Prec. 113	1,119		
Prec. 114	511		
Prec. 115	1,440		
Prec. 116	188		
Prec. 117	2,010		
Prec. 118	217		
Prec. 119	96		
Prec. 120	329		
Prec. 121	185		
Prec. 122	361		
Prec. 123	142		
Rio Blanco County	2,980	3,135	2,332
Prec. 1, Rangely	273	251	222
Prec. 2, White River	181	115	134
Prec. 3, Piceance	187	166	129
Prec. 4, Meeker [44]	552	518	494
Meeker town, total	*1,069*	*935*	*807*
In Prec. 4	*389*	*351*	*350*
In Prec. 9	*680*	*584*	*457*
Prec. 5, Coal Creek [44]	258	416	318
Prec. 6, Buford	74	216	122
Prec. 7, Powell Park [44]	141	307	175
Prec. 8, Angora	27	82	41
Prec. 9, West Meeker	823	705	637
Meeker town (see Prec. 4).			
Prec. 10, Pyramid [44]	51	89	60
Prec. 11, Petrolite	107	198	
Prec. 12, Thornburg	54	72	
Prec. 13, White Rock [44]	77		
Prec. 14, Columbine [44]	19		
Prec. 15, Miller Creek [44]	156		

MINOR CIVIL DIVISION	1930	1920	1910
Rio Grande County	9,953	[45] 7,855	6,563
Monte Vista city [46]	2,610	2,484	2,544
Prec. 1	*526*	*728*	
Prec. 4 [45]	*1,289*	*744*	
Prec. 12	*795*	*1,012*	
Prec. 2	741	592	
Del Norte town, total	*1,410*	*1,007*	*840*
In Prec. 2	*674*	*536*	*415*
In Prec. 11	*736*	*471*	*425*
Prec. 3	878	649	
Prec. 5	1,200	706	
Prec. 6	324	273	
Prec. 7	478	473	
Prec. 9	770	626	
Prec. 10	492	304	
Prec. 11	1,133	658	
Del Norte town (see Prec. 2).			
Prec. 13	725	597	
Prec. 14	602	480	
Routt County	9,352	8,948	7,561
Prec. 1, Steamboat Springs	1,060	1,146	
Steamboat Springs town, total	*1,198*	*1,249*	*1,227*
In Prec. 1	*844*	*910*	*800*
In Prec. 10	*354*	*339*	*427*
Prec. 2, Yampa	538	533	
Yampa town	*310*	*200*	*332*
Prec. 3, Toponas	213	162	
Prec. 4, Hayden	1,091	982	
Hayden town	*554*	*455*	*314*
Prec. 5, Morrison Creek	84	131	
Prec. 6, Williams Fork	220	343	
Prec. 7, Sidney	344	307	
Prec. 8, Columbine	59	33	
Prec. 9, Deep Creek	112	179	
Prec. 10, East Steamboat Springs	497	481	
Steamboat Springs town (see Prec. 1).			
Prec. 11, Upper Snake [46]	104	154	
Prec. 12, Hahns Peak	50	42	
Prec. 13, Elk Mountain	135	129	
Prec. 14, Oak Creek	1,145	719	
Oak Creek town, total	*1,211*	*867*	*222*
In Prec. 14	*586*	*590*	
In Prec. 19	*625*	*577*	
Prec. 15, Crater	204	171	
Prec. 16, Clark	192	198	
Prec. 17, Twenty Mile [46]	73	179	
Prec. 18, Phippsburg [46]	527	397	
Prec. 19, South Oak Creek [46]	913	797	
Oak Creek town (see Prec. 14).			
Prec. 20, Middle Elk	79	85	
Prec. 21, Mount Harris	1,236	1,295	
Prec. 22, Elk Head	45	132	
Prec. 23, Milner	386	353	
Prec. 24, Slater Creek [46]	45		
Saguache County	6,250	4,638	[47] 4,160
Prec. 1, Villa Grove	268	205	205
Prec. 2, Cotton Creek	226	264	235
Prec. 3, Crestone	194	152	271
Crestone town	*86*	*73*	*251*
Prec. 4, Carnero	688	590	512
Prec. 5, Lower Saguache	78	80	198
Prec. 6, Saguache	1,116	998	704
Saguache town	*1,010*	*948*	*820*

[43] PUEBLO.—For footnote, see preceding page.

[44] RIO BLANCO.—Precinct 13 organized from parts of precincts 4 and 7 in 1921, precinct 14 from part of 10 in 1925, and precinct 15 from parts of 4 and 5 in 1928.

[45] RIO GRANDE.—County total for 1920 includes population (13) of that part of precinct 4 outside of Monte Vista city, annexed to Monte Vista in 1927.

[46] ROUTT.—Precinct 24 organized from part of precinct 11 in 1922. Parts of precincts 17 and 18 annexed to precinct 19 in 1926.

[47] SAGUACHE.—County total for 1910 includes population (35) of precinct 19, annexed to precinct 3 between 1910 and 1920.

Digitized by Google

Table 4.—Population of Counties by Minor Civil Divisions: 1930, 1920, and 1910—Continued

Minor civil division	1930	1920	1910
Saguache County—Con.			
Prec. 7, Sargent	184	288	137
Prec. 8, Upper Saguache	163	77	74
Prec. 9, Cochetopa	117	41	158
Prec. 11, Bonanza	663	185	184
Bonanza town	*445*	*91*	*96*
Prec. 12, Alder	56	55	41
Prec. 14, Russell Springs	140	153	92
Prec. 16, Moffat	190	176	264
Prec. 17, Elkhorn	221	161	165
Prec. 18, Veteran	180	127	146
Prec. 21, Lawrence	100	100	125
Prec. 22, Center	1,606	996	714
Center town	*1,011*	*547*	*385*
San Juan County [46]	1,935	1,700	3,063
Prec. 1	753	653	
Silverton town, total	*1,301*	*1,150*	*2,153*
In Prec. 1	*621*	*597*	
In Prec. 2	*680*	*553*	
Prec. 2	684	582	
Prec. 3, Eureka	205		
Eureka town	*197*	*160*	*87*
Prec. 4, Sunnyside Mine	293		
San Miguel County [47]	2,184	5,281	4,700
Prec. 1, West Telluride	372		
Telluride town, total	*512*	*1,618*	*1,756*
In Prec. 1	*304*		
In Prec. 2	*208*		
Prec. 2, East Telluride	220		
Prec. 3, Smuggler	4		
Prec. 4, Ophir	174		
Prec. 5, Wilson Mesa	47		
Prec. 6, Placerville	104		
Prec. 7, Leonard	114		
Prec. 8, Noel	67		
Prec. 9, Specie Mesa	18		
Prec. 10, Norwood	654		
Norwood town	*299*	*365*	*212*
Prec. 11, Lone Cone	34		
Prec. 12, Dry Creek Basin	86		
Prec. 13, Cedar	129		
Prec. 14, Egnar	161		
Sedgwick County	5,580	4,207	3,061
Prec. 1	223	200	122
Prec. 2	705	1,559	1,122
Julesburg town, total	*1,467*	*1,320*	*962*
In Prec. 2	*654*	*1,320*	*962*
In Prec. 5	*813*		
Prec. 3	1,271	341	314
Ovid town [48]	*649*		
Prec. 4	1,207	1,010	841
Sedgwick town	*444*	*380*	
Prec. 5	1,056	90	82
Julesburg town (see Prec. 2).			
Prec. 6	410	398	221
Prec. 7	451	338	205
Prec. 8	257	271	154
Summit County	987	1,724	2,003
Prec. 1, Breckenridge [49]	151	446	
Breckenridge town, total	*436*	*796*	*834*
In Prec. 1	*151*	*296*	
In Prec. 2	*285*	*500*	
Prec. 2, Breckenridge	207	565	
Prec. 3, Montezuma	51	98	
Montezuma town	*38*	*69*	*134*
Prec. 4, Dillon	200	296	
Dillon town	*92*	*126*	*134*
Prec. 5, Slate Creek	115	97	
Prec. 6, Lakeside	49	41	
Prec. 7, Frisco	18	76	
Frisco town [51]	*18*		*81*
Prec. 8, Kokomo	48	105	
Kokomo town	*44*	*93*	*185*
Prec. 9, Tiger [51]	58		
Teller County [52]	4,141	6,696	14,351
Prec. 1, Woodland Park	380		
Woodland Park town	*194*	*125*	*163*
Prec. 2, Divide	194		
Prec. 3, Florissant	124		
Florissant town	*26*	*48*	*268*
Prec. 4, High Park Four Mile	112		
Prec. 5, County Hospital	740		
Cripple Creek city, total	*1,427*	*2,325*	*6,206*
In Prec. 5	*657*		
Prec. 6, entire	*770*		
Prec. 6	770		
Prec. 7	933		
Victor city, total	*1,291*	*1,777*	*3,168*
In Prec. 7	*696*		
Prec. 8, entire	*595*		
Prec. 8	595		
Prec. 9, Cunningham Addition	182		
Goldfield city, total	*159*	*633*	*1,118*
In Prec. 9	*48*		
Prec. 10, entire	*111*		
Prec. 10	111		
Washington County	9,591	11,208	6,002
Prec. 1, Pinneo [53]	145	212	85
Prec. 2, East Akron [53]	1,018	1,202	1,083
Akron town, total	*1,135*	*1,401*	*647*
In Prec. 2	*634*	*759*	*647*
In Prec. 16	*501*	*642*	
Prec. 3, Curtis, [53]	206	486	257
Prec. 4, Ashland [53]	335	623	515
Prec. 5, Otis [53]	806	960	392
Otis town	*529*	*467*	
Prec. 6, Hyde	344	322	204
Prec. 7, Rock Creek [53]	683	806	669
Prec. 8, Platte [53]	502	618	266
Prec. 9, Clark	362	416	279
Prec. 10, Abbott	361	509	356
Prec. 11, Harrisburg	526	699	696
Prec. 12, Thurman	508	691	433
Prec. 13, Cope	558	785	632
Prec. 14, Beaver	622	743	135
Prec. 15, Gault	482	586	

[46] San Juan.—County partially redistricted in 1929. Comparative figures shown wherever possible.

[47] San Miguel.—Part of Dolores County annexed in 1925. County redistricted in 1928. No comparison of population by precincts can be made.

[48] Sedgwick.—Ovid town incorporated in 1925.

[49] Summit.—Precinct 9 organized from part of precinct 1 in 1920. Frisco town not returned separately in 1920. No population in 1930 in that part of precinct 1 outside Breckenridge town or in precinct 7 outside Frisco town.

[52] Teller.—County redistricted in 1920. No comparison of population by precincts can be made.

[53] Washington.—Precinct 18 organized from parts of precincts 1, 8, and 16 in 1920; precinct 19 from parts of 3, 7, 8, and 16 in 1922; and precinct 20 from parts of 2, 4, and 5 in 1922.

Digitized by Google

TABLE 4.—POPULATION OF COUNTIES BY MINOR CIVIL DIVISIONS: 1920, 1910, AND 1900—Continued

[illegible]

Table 4.—Population of Counties by Minor Civil Divisions: 1930, 1920 and 1910—Continued

Minor civil division	1930	1920	1910
Yuma County—Con.			
Prec. 3, Eckley	997	970	.....
Eckley town	*359*	*332*	.....
Prec. 4, Yuma	746	891	.....
Yuma town, total	*1,360*	*1,177*	*383*
In Prec. 4	*514*	*483*	*383*
In Prec. 15	*475*	*380*	.....
In Prec. 16	*371*	*314*	.....
Prec. 5, Magoe	590	646	.....
Prec. 6, Wray	845	496	.....
Wray town (see Prec. 2).			
Prec. 7, Valley	548	656	.....
Prec. 8, Vernon	813	911	.....
Prec. 9, Armel	501	486	.....
Prec. 10, Idalia	845	654	.....
Prec. 11, Kirk	623	525	.....
Prec. 12, Hale	364	440	.....
Prec. 13, Abarr	417	500	.....
Prec. 14, Weld City	483	610	.....
Prec. 15, North Yuma	1,050	934	.....
Yuma town (see Prec. 4).			
Prec. 16, Yuma	667	562	.....
Yuma town (see Prec. 4).			
Prec. 17, Wray	737	664	.....
Wray town (see Prec. 2).			
Prec. 18, Northeast Wray	642	582	.....
Wray town (see Prec. 2).			
Prec. 19, Happyville	410	378	.....
Prec. 20, Mildred	215	375	.....
Prec. 21, Joes	626	720	.....

Incorporated places.—Table 5 shows the population of the incorporated places (cities and towns) in Colorado in 1930 and 1920. In this table the places are arranged in alphabetical order, each followed by the name of the county in which the city or town is located. In Table 6 the population of the more important cities is presented by wards.

Table 5.—Population of Incorporated Places: 1930 and 1920

[The population of these places in 1910 is given in Table 4]

City or town	County	1930	1920
Aguilar	Las Animas	1,383	1,236
Akron	Washington	1,135	1,401
Alamosa	Alamosa	5,107	3,171
Alma	Park	110	127
Animas	La Plata	457	250
Antonito	Conejos	858	946
Arriba	Lincoln	337	334
Arvada	Jefferson	1,276	915
Aspen	Pitkin	705	1,265
Ault	Weld	737	769
Aurora	Adams, Arapahoe	2,295	983
Basalt	Eagle	148	185
Bayfield	La Plata	277	267
Bennett	Adams	211	.....
Berthoud	Larimer	811	852
Bethune	Kit Carson	97	.....
Black Hawk	Gilpin	253	253
Blanca	Costilla	262	380
Bonanza	Saguache	445	91
Boulder	Boulder	11,223	11,006
Branson	Las Animas	237	.....
Breckenridge	Summit	436	796
Brighton	Adams	3,394	2,715
Brookside	Fremont	198	202
Brush	Morgan	2,312	2,103
Buena Vista	Chaffee	751	903
Burlington	Kit Carson	1,280	991
Calhan	El Paso	399	(1)
Canon City	Fremont	5,938	4,551
Carbondale	Garfield	283	310
Castle Rock	Douglas	478	461
Cedaredge	Delta	463	455
Center	Saguache	1,011	547
Central City	Gilpin	572	552
Cheraw	Otero	293	186
Cheyenne Wells	Cheyenne	595	508
Coal Creek	Fremont	435	618
Collbran	Mesa	341	286
Colorado Springs	El Paso	33,237	30,105
Como	Park	80	121
Cortez	Montezuma	921	541
Craig	Moffat	1,418	1,297
Crawford	Delta	157	149
Creede	Mineral	384	500
Crested Butte	Gunnison	1,251	1,213
Crestone	Saguache	86	74
Cripple Creek	Teller	1,427	2,325
Crook	Logan	251	232
Crowley	Crowley	323	224
Dacono	Weld	275	172
De Beque	Mesa	347	292
Deer Trail	Arapahoe	390	.....
Delagua	Las Animas	1,021	1,035
Del Norte	Rio Grande	1,410	1,007
Delta	Delta	2,938	2,623
Denver	Denver	287,861	256,491
Dillon	Summit	92	126
Dolores	Montezuma	557	465
Durango	La Plata	5,400	4,116
Eads	Kiowa	518	406
Eagle	Eagle	341	358
East Canon	Fremont	595	445
Eaton	Weld	1,221	1,289
Eckley	Yuma	359	332
Edgewater	Jefferson	1,473	664
Eldora	Boulder	16	35
Elizabeth	Elbert	266	230
Empire	Clear Creek	93	105

[1] Not returned separately.

Digitized by Google

TABLE 5.—POPULATION OF INCORPORATED PLACES: 1930 AND 1920—Continued

[The population of these places in 1910 is given in Table 6]

STATE or CITY	County	1930	1920
Ragersville	Lucas	1,000	1,010
Ravenna	Portage	8,000	7,000
Rawa Park	Lorain	67	58
Reading	Hamilton	8,000	7,000
Reed	Wyandot	300	300
Rehoboth	Stark	50	50
Reinersville	Belmont	300	300
Repass	Ross	100	100
Revere	Summit	300	300
Rhoades	Lorain	50	50
Richfield	Summit	1,000	1,000
Richmond	Jefferson	1,000	1,000
Rich Valley	Wayne	1,000	1,000
Rich Hill	Tuscarawas	1,000	1,000
Rich Lake	Ashtabula	1,000	1,000
Ripley	Clinton	500	1,000
Rittman	Wayne	2,000	2,000
Rockbridge	Hocking	100	100
Rock Creek	Ashtabula	1,000	1,000
Rocky Ridge	Lucas	100	100
Rocky River	Cuyahoga	3,000	2,000
Rodman	Jefferson	1,000	1,000
Rogers	Columbiana	1,000	1,000
Rolling Hills	Hancock	100	100
Rome	Ashtabula	1,000	1,000
Rosemary	Lorain	50	50
Rosewood	Logan	1,000	1,000
Rouse	Lorain	50	50
Rowsburg	Perry	100	100
Roxbury	Cuyahoga	1,000	1,000
Rudolph	Wood	100	100
Ruggles	Ashland	100	100
Ruggles Beach	Erie	100	100
Rural Valley	Armstrong	100	100
Rural Retreat	Hocking	100	100
Rushsylvania	Logan	1,000	1,000
Rushville	Fairfield	100	100
Russia	Shelby	100	100
Rutland	Meigs	1,000	1,000
Sabina	Clinton	2,000	2,000
Sagamore Hills	Summit	100	100
Salem	Columbiana	12,000	12,000
Salesville	Belmont	100	100
Salineville	Columbiana	1,000	1,000
Sandusky	Erie	31,000	30,000
Sandy Lake	Mercer	100	100
Sandy Springs	Stark	100	100
Sarahsville	Noble	100	100
Sardinia	Brown	1,000	1,000
Sarsena	Lorain	50	50
Savannah	Ashland	100	100
Scio	Harrison	1,000	1,000
Scioto Furnace	Lawrence	100	100
Scott	Van Wert	100	100
Scottdale	Cuyahoga	1,000	1,000
Scottsville	Mahoning	100	100
Seaman	Adams	1,000	1,000
Sebring	Mahoning	4,000	3,000
Sedalia	Franklin	100	100
Selma	Clark	100	100
Seneca Lake	Guernsey	100	100
Sequoyah	Hancock	100	100
Sexton	Lucas	100	100
Shadyside	Belmont	3,000	3,000
Shalersville	Portage	100	100
Shawnee	Perry	1,000	1,000
Shawnee Springs	Perry	100	100
Shawnee Springs	Perry	100	100
Shawnee Springs	Perry	100	100

TABLE 5.—POPULATION OF INCORPORATED PLACES: 1930 AND 1920—Continued

[The population of these places in 1910 is given in Table 4]

CITY OR TOWN	County	1930	1920	CITY OR TOWN	County	1930	1920
Red Cliff	Eagle	544	347	Sugar City	Crowley	598	836
Rico	Dolores	447	326	Superior	Boulder	160	233
Ridgway	Ouray	239	400	Swink	Otero	418	465
Rifle	Garfield	1,287	865	Telluride	San Miguel	512	1,618
Rockvale	Fremont	710	1,249	Timnath	Larimer	169	.....
Rocky Ford	Otero	3,426	3,746	Trinidad	Las Animas	11,732	10,906
Romeo	Conejos	188	.....	Two Buttes	Baca	158	93
Rosita	Custer	27	45	Victor	Teller	1,291	1,777
Saguache	Saguache	1,010	948	Vona	Kit Carson	183	268
St. Elmo	Chaffee	7	37	Walden	Jackson	284	260
Salida	Chaffee	5,065	4,689	Walsenburg	Huerfano	5,503	3,565
Sanford	Conejos	597	555	Walsh	Baca	454	.....
Sedgwick	Sedgwick	444	380	Ward	Boulder	34	74
Seibert	Kit Carson	273	311	Wellington	Larimer	533	439
Sheridan	Arapahoe	587	455	Westcliffe	Custer	335	338
Silt	Garfield	264	165	Westminster	Adams	436	235
Silver Cliff	Custer	201	241	Wiley	Prowers	589	565
Silver Plume	Clear Creek	126	272	Williamsburg	Fremont	155	402
Silverton	San Juan	1,301	1,150	Windsor	Weld	1,852	1,290
Simla	Elbert	351	387	Woodland Park	Teller	194	125
South Canon	Fremont	1,471	1,281	Wray	Yuma	1,785	1,538
Springfield	Baca	1,393	295	Yampa	Routt	310	200
Steamboat Springs	Routt	1,198	1,249	Yuma	Yuma	1,360	1,177
Sterling	Logan	7,195	6,415				
Stratton	Kit Carson	507	421				

TABLE 6.—POPULATION OF CITIES OF 5,000 OR OVER BY WARDS: 1930

CITY AND WARD	1930
Alamosa city	5,107
Ward 1	2,616
Ward 2	2,491
Boulder city	11,223
Ward 1	2,113
Ward 2	2,650
Ward 3	4,497
Ward 4	1,957
Canon City	5,938
Ward 1	2,192
Ward 2	1,096
Ward 3	1,254
Ward 4	1,396
Colorado Springs city (Not reported by wards.)	33,237
Denver city (Not reported by wards.)	287,861
Durango city (Not reported by wards.)	5,400
Englewood city	7,980
Ward 1	2,327
Ward 2	3,217
Ward 3	2,436
Fort Collins city	11,489
Ward 1	1,225
Ward 2	2,955
Ward 3	3,470
Ward 4	2,075
Ward 5	1,764
Grand Junction city	10,247
Ward 1	2,304
Ward 2	1,315
Ward 3	1,555
Ward 4	1,456
Ward 5	1,815
Ward 6	1,802
Greeley city	12,203
Ward 1	3,791
Ward 2	4,724
Ward 3	3,688
La Junta city	7,193
Ward 1	3,093
Ward 2	1,350
Ward 3	2,750
Longmont city	6,029
Ward 1	1,815
Ward 2	2,522
Ward 3	1,692
Loveland city	5,506
Ward 1	1,434
Ward 2	1,201
Ward 3	1,343
Ward 4	1,528
Pueblo city (Not reported by wards.)	50,096
Salida city	5,065
Ward 1	2,469
Ward 2	1,572
Ward 3	1,024
Sterling city	7,195
Ward 1	965
Ward 2	2,813
Ward 3	3,417
Trinidad city	11,732
Ward 1	1,698
Ward 2	1,235
Ward 3	3,639
Ward 4	3,031
Ward 5	2,129
Walsenburg city	5,503
Ward 1	1,049
Ward 2	1,175
Ward 3	1,925
Ward 4	1,354

Digitized by Google

CONNECTICUT

CONTENTS

	Page
Map	172
Table 1.—Population of Connecticut: 1790 to 1930	173
Table 2.—Population of principal cities and boroughs from earliest census to 1930	174
Table 3.—Area and population of counties: 1890 to 1930	175
Table 4.—Population of counties by minor civil divisions: 1930, 1920, and 1910	176
Table 5.—Population of cities and boroughs: 1930 and 1920	178
Table 6.—Population of cities and boroughs of 5,000 or over by wards: 1930	178

Digitized by Google

CONNECTICUT

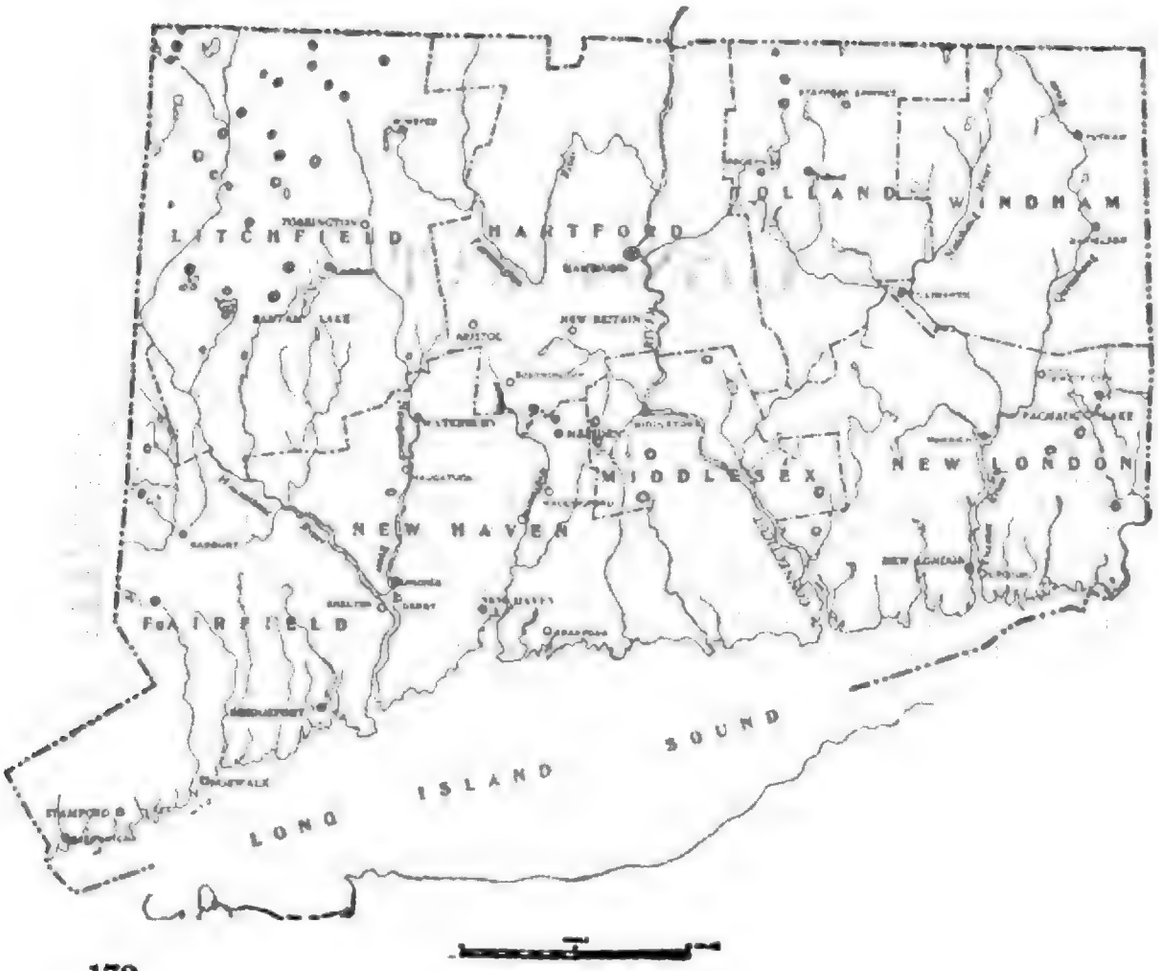

Digitized by Google

POPULATION—CONNECTICUT

NUMBER AND DISTRIBUTION OF INHABITANTS

Population of the State.—Connecticut was one of the original thirteen States. Its population on April 1, 1930, according to the Fifteenth Census, was 1,606,903, which represents an increase of 226,272, or 16.4 per cent, as compared with the population on January 1, 1920. The total land area of the State, as shown in Table 3, is 4,820 square miles. The average number of inhabitants per square mile in 1930 was 333.4, as compared with 286.4 in 1920.

Table 1 shows the population of Connecticut from 1790, the year of the first Federal census, to 1930, together with the increase during each decade.

TABLE 1.—POPULATION OF CONNECTICUT: 1790 TO 1930

CENSUS YEAR	Population	INCREASE OVER PRECEDING CENSUS	
		Number	Percent
1930	1,606,903	226,272	16.4
1920	1,380,631	265,875	23.9
1910	1,114,756	206,336	22.7
1900	908,420	162,162	21.7
1890	746,258	123,558	19.8
1880	622,700	85,246	15.9
1870	537,454	77,307	16.8
1860	460,147	89,355	24.1
1850	370,792	60,814	19.6
1840	309,978	12,303	4.1
1830	297,675	22,427	8.1
1820	275,248	13,306	5.1
1810	261,942	10,940	4.4
1800	251,002	13,056	5.5
1790	237,946	.....	.....

Counties and minor civil divisions.—In the tables which follow (Tables 2 to 6) the population of Connecticut is shown by counties, cities, towns, and boroughs, with some comparative figures from previous censuses.

Cities of 10,000 or more.—There are 18 cities and 2 boroughs in the State which had a population of 10,000 or more in 1930. Table 2 shows for these cities and boroughs the population at each census for which figures are available, together with the increase during each decade. Hartford, the capital and largest city, had a population of 164,072, which represents an increase of 26,036, or 18.9 per cent, since the census of 1920. New Haven is the second city in Connecticut, with a population of 162,655, and Bridgeport is third, with 146,716 inhabitants. The next three cities in the order of their population are Waterbury, New Britain, and Stamford. Wallingford borough and Shelton city first attained a population of 10,000 between 1920 and 1930.

Digitized by Google

Table 2.—Population of Principal Cities and Boroughs from Earliest Census to 1930

[A minus sign (−) denotes decrease]

City or borough and census year	Population	Increase over preceding census	
		Number	Per cent
Ansonia city:			
1930	19,898	2,255	12.8
1920	17,643	2,491	16.4
1910	15,152	2,471	19.5
1900	12,681		
1890	(1)		
1880	3,855	1,106	40.2
1870	2,749		
Bridgeport city:			
1930	146,716	3,161	2.2
1920	143,555	41,501	40.7
1910	102,054	31,058	43.7
1900	70,996	22,130	45.3
1890	48,866	21,223	76.[illegible]
1880	27,643	8,674	45.7
1870	18,969	5,670	42.[illegible]
1860	13,299	5,739	75.9
1850	7,560	4,266	129.5
1840	3,294		
Bristol city:			
1930	28,451	7,831	38.0
1920	20,620	11,093	116.4
1910	9,527	3,259	52.0
1900	6,268		
Danbury city:			
1930	22,261	3,318	17.5
1920	18,943	−1,291	−6.4
1910	20,234	3,697	22.4
1900	16,537	−15	−0.1
1890	16,552		
1880	(1)		
1870	6,542		
Derby city:			
1930	10,788	−450	−4.0
1920	11,238	2,247	25.0
1910	8,991	1,061	13.4
1900	7,930		
Hartford city:			
1930	164,072	26,036	18.9
1920	138,036	39,121	39.6
1910	98,915	19,065	23.[illegible]
1900	79,850	26,620	50.0
1890	53,230	11,215	26.7
1880	42,015	4,835	13.0
1870	37,180	8,028	27.5
1860	29,152	11,186	62.3
1850	17,966	8,498	89.8
1840	9,468	2,394	33.8
1830	7,074	2,318	49.7
1820	4,726	771	19.5
1810	3,955		
Meriden city:			
1930	38,481	8,614	28.8
1920	29,867	2,602	9.6
1910	27,265	2,969	12.2
1900	24,296	2,644	12.2
1890	21,652	6,112	39.3
1880	15,540		
Middletown city:			
1930	24,551	10,916	80.0
1920	13,638	1,787	15.1
Middletown city—Continued.			
1910	11,851	2,262	23.6
1900	9,589	576	6.4
1890	9,013	2,187	32.0
1880	6,826	−97	−1.4
1870	6,923	1,741	33.6
1860	5,182	971	23.1
1850	4,211	700	19.9
1840	3,511		
1830	(1)		
1820	2,618	604	30.0
1810	2,014		
Naugatuck borough:			
1930	14,315	−736	−4.9
1920	15,051	2,329	18.3
1910	12,722	2,181	20.7
1900	10,541		
New Britain city:			
1930	68,128	8,812	14.9
1920	59,316	15,400	35.1
1910	43,916	17,918	68.9
1900	25,998	9,479	57.4
1890	16,519	4,719	40.0
1880	11,800		
New Haven city:			
1930	162,655	118	0.1
1920	162,537	28,932	21.7
1910	133,605	25,578	23.7
1900	108,027	26,729	32.9
1890	81,298	18,416	29.3
1880	62,882	12,042	23.7
1870	50,840	11,573	29.5
1860	39,267	18,922	93.0
1850	20,345	7,385	57.0
1840	12,960	2,780	27.3
1830	10,180	3,033	42.4
1820	7,147	1,375	23.8
1810	5,772	1,723	42.6
1800	4,049		
New London city:			
1930	29,640	3,952	15.4
1920	25,688	6,029	30.7
1910	19,659	2,111	12.0
1900	17,548	3,791	27.6
1890	13,757	3,220	30.6
1880	10,537	961	10.0
1870	9,576	−539	−5.3
1860	10,115	1,124	12.5
1850	8,991	3,472	62.9
1840	5,519	1,184	27.3
1830	4,335	1,005	30.2
1820	3,330	92	2.8
1810	3,238	−1,912	−37.1
1800	5,150		
Norwalk city:			
1930	36,019	8,276	29.8
1920	27,743	20,789	299.0
1910	6,954	829	13.5
1900	6,125		
1890	(1)		
1880	5,308		

[1] Not returned separately.

Digitized by Google

TABLE 2.—POPULATION OF PRINCIPAL CITIES AND BOROUGHS FROM EARLIEST CENSUS TO 1930—Continued

[A minus sign (−) denotes decrease]

CITY OR BOROUGH AND CENSUS YEAR	Population	Increase over preceding census	
		Number	Per cent
Norwich city:			
1930	23,021	717	3.2
1920	22,304	1,937	9.5
1910	20,367	3,116	18.1
1900	17,251	1,095	6.8
1890	16,156	1,044	6.9
1880	15,112	−1,541	−9.3
1870	16,653	2,605	18.5
1860	14,048	7,909	128.8
1850	6,139	1,939	46.2
1840	4,200	1,065	34.0
1830	3,135	152	5.1
1820	2,983	7	0.2
1810	2,976		
Shelton city:			
1930	10,113	638	6.7
1920	9,475	4,668	97.1
1910	4,807	1,970	69.4
1900	2,837	885	45.3
1890	1,952		
Stamford city:			
1930	46,346	11,250	32.1
1920	35,096	9,958	39.6
1910	25,138	9,141	57.1
1900	15,997		
1890	(1)		
1880	2,540		
Torrington city:			
1930	26,040	5,417	26.3
1920	20,623	5,140	33.2
1910	15,483	7,123	85.2
1900	8,360	4,077	95.2
1890	4,283		
Wallingford borough:			
1930	11,170	1,522	15.8
1920	9,648	958	11.0
1910	8,690	1,953	29.0
1900	6,737	2,507	59.3
1890	4,230	1,213	40.2
1880	3,017		
Waterbury city:			
1930	99,902	8,187	8.9
1920	91,715	18,574	25.4
1910	73,141	27,282	59.5
1900	45,859	17,213	60.1
1890	28,646	10,840	60.9
1880	17,806	6,980	64.5
1870	10,826		
Willimantic city:			
1930	12,102	−228	−1.8
1920	12,330	1,100	9.8
1910	11,230	2,293	25.7
1900	8,937	289	3.3
1890	8,648	2,040	30.9
1880	6,608		

[1] Not returned separately.

Counties.—Table 3 shows the population of the 8 counties in Connecticut from 1890 to 1930, together with the land area and population per square mile in 1930. No new counties have been organized and there have been no changes in county boundaries between 1920 and 1930. All of the counties in the State have increased in population during the past decade.

TABLE 3.—AREA AND POPULATION OF COUNTIES: 1890 TO 1930

COUNTY	Land area in square miles, 1930	Population						Per cent of increase	
		1930		1920	1910	1900	1890	1920 to 1930	1910 to 1920
		Total	Per square mile						
Connecticut	4,820	1,606,903	333.4	1,380,631	1,114,756	908,420	746,258	16.4	23.9
Fairfield	631	386,702	612.8	320,936	245,322	184,203	150,081	20.5	30.8
Hartford	729	421,097	577.6	336,027	250,182	195,480	147,180	25.3	34.3
Litchfield	925	82,556	89.2	76,262	70,260	63,672	53,542	8.3	8.5
Middlesex	369	51,388	139.3	47,550	45,637	41,760	39,524	8.1	4.2
New Haven	603	463,449	768.6	415,214	337,282	269,163	209,058	11.6	23.1
New London	659	118,966	180.5	104,611	91,253	82,758	76,634	13.7	14.6
Tolland	404	28,659	70.9	27,216	26,459	24,523	25,081	5.3	2.9
Windham	500	54,086	108.2	52,815	48,361	46,861	45,158	2.4	9.2

Digitized by Google

Minor civil divisions.—Table 4 shows the population of each county by towns, cities, and boroughs. The primary divisions of the counties are known as towns. These towns include the secondary divisions which are incorporated as cities or boroughs. The population of the cities and boroughs is shown in *italics* under the population of the towns in which the places are respectively located. Several cities and one borough are coextensive with the towns in which they are located.

Changes in the boundaries of the towns and incorporated places between 1920 and 1930 are indicated by footnotes on Table 4; for changes between 1910 and 1920 reference may be made to the reports of the Fourteenth Census (1920), Volume I, Table 53.

TABLE 4.—POPULATION OF COUNTIES BY MINOR CIVIL DIVISIONS: 1930, 1920, AND 1910

[For changes in boundaries, etc., between 1920 and 1930, see footnotes; for those between 1910 and 1920, see Reports of the Fourteenth Census: (1920), Vol. I, Table 53]

MINOR CIVIL DIVISION	1930	1920	1910
Fairfield County	**386,702**	**320,936**	**245,323**
Bethel town	3,886	3,201	3,792
Bridgeport town	146,716	143,555	102,054
Bridgeport city	*146,716*	*143,555*	*102,054*
Brookfield town	920	896	1,101
Danbury town	26,955	22,325	23,502
Danbury city	*22,261*	*18,943*	*20,234*
Darien town	6,951	4,184	3,946
Easton town	1,013	1,017	1,052
Fairfield town	17,218	11,475	6,134
Greenwich town	33,112	22,123	16,463
Greenwich borough	*5,981*	*5,959*	*5,886*
Monroe town	1,221	1,161	1,002
New Canaan town	5,456	3,895	3,667
New Canaan borough	*2,372*	*1,918*	*1,672*
New Fairfield town	434	468	551
Newtown town	2,635	2,751	3,012
Newtown borough	*482*	*426*	*434*
Norwalk town	36,019	27,743	24,211
Norwalk city	*36,019*	*27,743*	*6,954*
Redding town	1,599	1,315	1,617
Ridgefield town	3,580	2,707	3,118
Shelton town	10,113	9,475	6,545
Shelton city	*10,113*	*9,475*	*4,807*
Sherman town	391	533	569
Stamford town	56,705	40,067	28,836
Stamford city	*46,346*	*35,096*	*25,138*
Stratford town	19,212	12,347	5,712
Trumbull town	3,624	2,597	1,642
Weston town	670	703	831
Westport town	6,073	5,114	4,259
Wilton town	2,133	1,284	1,706
Hartford County	**421,097**	**336,027**	**250,182**
Avon town	1,738	1,534	1,337
Berlin town	4,875	4,298	3,728
Bloomfield town [1]	3,247	2,394	1,821
Bristol town	28,451	20,620	13,502
Bristol city	*28,451*	*20,620*	*9,527*
Burlington town	1,082	1,109	1,319
Canton town	2,397	2,549	2,732
East Granby town	1,003	1,056	797
East Hartford town	17,125	11,648	8,138
East Windsor town	3,815	3,741	3,362
Enfield town	13,404	11,719	9,719
Farmington town	4,548	3,844	3,478
Farmington borough	*1,131*	*1,021*	*897*
Unionville borough [1]	*2,135*	.....	.....
Glastonbury town	5,783	5,592	4,796
Granby town	1,388	1,342	1,383
Hartford County—Con.			
Hartford town	164,072	138,036	98,915
Hartford city	*164,072*	*138,036*	*98,915*
Hartland town	296	448	544
Manchester town	21,973	18,370	13,641
Marlborough town	319	303	302
New Britain town	68,128	59,316	42,916
New Britain city	*68,128*	*59,316*	*43,916*
Newington town	4,572	2,381	1,689
Plainville town	6,301	4,114	2,882
Rocky Hill town	2,021	1,633	1,187
Simsbury town	3,625	2,958	2,537
Southington town	9,237	8,440	6,516
Southington borough	*5,125*	*5,085*	*3,714*
South Windsor town	2,535	2,142	2,251
Suffield town	4,346	4,070	3,841
West Hartford town	24,941	8,854	4,808
Wethersfield town	7,512	4,342	3,148
Windsor town [1]	8,290	5,620	4,178
Windsor Locks town	4,073	3,554	3,715
Litchfield County	**82,556**	**76,292**	**70,280**
Barkhamsted town	697	719	865
Bethlehem town	544	536	550
Bridgewater town	432	481	600
Canaan town	565	561	702
Colebrook town	564	492	557
Cornwall town	878	834	1,016
Goshen town	683	675	675
Harwinton town [2]	949	2,020	1,440
Kent town	1,054	1,086	1,122
Litchfield town	3,574	3,180	3,005
Bantam borough	*545*	*608*	.....
Litchfield borough	*1,075*	*707*	*903*
Morris town	481	499	681
New Hartford town	1,834	1,781	2,144
New Milford town	4,700	4,781	5,010
Norfolk town	1,298	1,229	1,541
North Canaan town	2,287	1,933	2,171
Plymouth town	6,070	5,942	5,021
Roxbury town	553	647	837
Salisbury town	2,767	2,497	3,522
Sharon town	1,710	1,585	1,880
Thomaston town	4,188	3,993	3,533
Torrington town [2]	26,040	22,055	16,840
Torrington city [2]	*26,040*	*20,625*	*15,483*
Warren town	303	350	412
Washington town	1,775	1,619	1,747
Watertown town	8,192	6,050	3,850
Winchester town [2]	8,674	9,019	8,679
Winsted city [2]	*7,885*	*8,248*	*7,754*
Woodbury town	1,744	1,698	1,800

[1] HARTFORD.—Part of Bloomfield town annexed to Windsor in 1925. Unionville borough incorporated in 1921.

[2] LITCHFIELD.—Part of Harwinton town annexed to Torrington town, and Torrington borough incorporated as a city and made coextensive with Torrington town, in 1923. Part of Winchester town annexed to Winsted city in 1923.

Digitized by Google

TABLE 4.—POPULATION OF COUNTIES BY MINOR CIVIL DIVISIONS: 1930, 1920, AND 1910—Continued

MINOR CIVIL DIVISION	1930	1920	1910
Middlesex County	**51,388**	**47,550**	**45,637**
Chester town	1,463	1,675	1,419
Clinton town	1,574	1,217	1,274
Cromwell town	2,814	2,454	2,188
Durham town	1,044	959	997
East Haddam town	2,114	2,312	2,422
East Hampton town	2,616	2,394	2,390
Essex town	2,777	2,815	2,745
Haddam town	1,755	1,736	1,958
Killingworth town	482	531	660
Middlefield town	1,204	1,047	1,036
Middletown town [5]	24,554	22,129	20,749
Middletown city [5]	*24,554*	*13,658*	*11,851*
Old Saybrook town	1,643	1,463	1,516
Fenwick borough	*6*	*13*	*34*
Portland town	3,930	3,644	3,425
Saybrook town	2,381	2,325	1,907
Westbrook town	1,037	849	951
New Haven County	**463,449**	**415,914**	**337,282**
Ansonia town	19,898	17,643	15,152
Ansonia city	*19,898*	*17,643*	*15,152*
Beacon Falls town	1,693	1,593	1,160
Bethany town	480	411	495
Branford town	7,022	6,627	6,047
Branford borough	*2,365*	*2,619*	*2,560*
Cheshire town	3,263	2,855	1,988
Derby town	10,788	11,238	8,991
Derby city	*10,788*	*11,238*	*8,991*
East Haven town	7,815	3,520	1,795
Guilford town	3,117	2,803	3,001
Guilford borough	*1,880*	*1,612*	*1,608*
Hamden town	19,020	8,611	5,850
Madison town	1,918	1,857	1,534
Meriden town [6]	38,481	34,764	32,066
Meriden city [6]	*38,481*	*29,867*	*27,265*
Middlebury town	1,449	1,007	836
Milford town	12,660	10,193	4,366
Woodmont borough	*531*	*220*	*194*
Naugatuck town	14,315	15,051	12,722
Naugatuck borough	*14,315*	*15,051*	*12,722*
New Haven town	162,655	162,537	133,605
New Haven city	*162,655*	*162,537*	*133,605*
North Branford town	1,329	1,110	833
North Haven town	3,730	1,968	2,254
Orange town [6]	1,530	16,614	11,272
Oxford town	1,141	998	1,020
Prospect town	531	266	539
Seymour town	6,890	6,781	4,786
Southbury town	1,134	1,093	1,233
Wallingford town	14,278	12,010	11,155
Wallingford borough	*11,170*	*9,648*	*8,690*
Waterbury town	99,902	91,715	73,141
Waterbury city	*99,902*	*91,715*	*73,141*
West Haven town [6]	25,808	--------	--------
Wolcott town	972	719	563
Woodbridge town	1,630	1,170	878
New London County	**118,966**	**104,611**	**91,253**
Bozrah town	859	858	861
Colchester town	2,134	2,050	2,140
Colchester borough	*937*	*913*	*978*
East Lyme town	2,575	2,291	1,916
New London County—Continued.			
Franklin town	611	552	527
Griswold town	6,010	4,220	4,233
Jewett City borough	*4,436*	*3,196*	*3,025*
Groton town	10,770	9,227	6,495
Groton borough	*4,129*	*4,236*	*1,895*
Lebanon town	1,436	1,343	1,528
Ledyard town [5]	1,144	1,161	1,079
Lisbon town	1,097	867	824
Lyme town	546	674	746
Montville town	3,970	3,411	2,804
New London town	29,640	25,688	19,659
New London city	*29,640*	*25,688*	*19,659*
North Stonington town	1,135	1,144	1,100
Norwich town	32,438	29,685	28,219
Norwich city	*23,021*	*22,304*	*20,367*
Old Lyme town	1,313	946	1,181
Preston town [5]	3,928	2,743	1,917
Salem town	403	424	443
Sprague town	2,539	2,500	2,551
Stonington town	11,025	10,236	9,154
Stonington borough	*2,006*	*2,100*	*2,088*
Voluntown town	651	656	779
Waterford town	4,742	3,935	3,097
Tolland County	**28,650**	**27,216**	**26,459**
Andover town	430	389	371
Bolton town	504	448	433
Columbia town	648	706	645
Coventry town	1,554	1,582	1,606
Ellington town	2,253	2,127	1,999
Hebron town	879	915	894
Mansfield town	2,349	2,574	1,977
Somers town	1,917	1,673	1,653
Stafford town	5,949	5,407	5,233
Stafford Springs borough	*3,498*	*3,383*	*3,059*
Tolland town	1,064	1,040	1,126
Union town	196	257	322
Vernon town	8,703	8,898	9,087
Rockville city	*7,445*	*7,726*	*7,977*
Willington town	1,213	1,200	1,112
Windham County	**54,086**	**52,815**	**48,361**
Ashford town	726	673	668
Brooklyn town	2,250	1,655	1,858
Canterbury town	942	896	868
Chaplin town	414	385	435
Eastford town	529	496	513
Hampton town	511	475	583
Killingly town	8,852	8,178	6,564
Danielson borough	*4,210*	*3,130*	*2,934*
Plainfield town	8,027	7,926	6,719
Pomfret town	1,617	1,454	1,857
Putnam town	8,099	8,397	7,280
Putnam city	*7,318*	*7,711*	*6,637*
Scotland town	402	391	476
Sterling town	1,233	1,266	1,283
Thompson town	4,999	5,055	4,804
Windham town	13,773	13,801	12,604
Willimantic city	*12,102*	*12,350*	*11,230*
Woodstock town	1,712	1,767	1,849

[5] MIDDLESEX.—Middletown city made coextensive with Middletown town in 1924.
[6] NEW HAVEN.—Meriden city made coextensive with Meriden town in 1922. West Haven town organized from part of Orange in 1921.
[5] NEW LONDON.—Part of Ledyard town annexed to Preston in 1929.

Digitized by Google

Incorporated places.—Table 5 shows the population of the incorporated places (cities and boroughs) in Connecticut in 1930 and 1920. In this table the places are arranged in alphabetical order, each followed by the name of the county in which the city or borough is located. In Table 6 the population of the more important places is presented by wards.

Table 5.—Population of Cities and Boroughs: 1930 and 1920

[The population of these places in 1910 is given in Table 4]

City or borough	County	1930	1920	City or borough	County	1930	1920
Ansonia	New Haven	19,898	17,643	New Britain	Hartford	68,128	59,316
Bantam	Litchfield	545	608	New Canaan	Fairfield	2,372	1,918
Branford	New Haven	2,365	2,619	New Haven	New Haven	162,655	162,537
Bridgeport	Fairfield	146,716	143,555	New London	New London	29,640	25,688
Bristol	Hartford	28,451	20,620	Newtown	Fairfield	482	426
Colchester	New London	937	913	Norwalk	Fairfield	36,019	27,743
Danbury	Fairfield	22,261	18,943	Norwich	New London	23,021	22,304
Danielson	Windham	4,210	3,130	Putnam	Windham	7,318	7,711
Derby	New Haven	10,788	11,238	Rockville	Tolland	7,445	7,726
Farmington	Hartford	1,131	1,021	Shelton	Fairfield	10,113	9,475
Fenwick	Middlesex	6	13	Southington	Hartford	5,125	5,085
Greenwich	Fairfield	5,981	5,939	Stafford Springs	Tolland	3,492	3,383
Groton	New London	4,122	4,236	Stamford	Fairfield	46,346	35,096
Guilford	New Haven	1,880	1,612	Stonington	New London	2,006	2,100
Hartford	Hartford	164,072	138,036	Torrington	Litchfield	26,040	20,623
Jewett City	New London	4,436	3,196	Unionville	Hartford	2,135	.....
Litchfield	Litchfield	1,075	707	Wallingford	New Haven	11,170	9,648
Meriden	New Haven	38,481	29,867	Waterbury	New Haven	99,902	91,715
Middletown	Middlesex	24,554	13,638	Willimantic	Windham	12,102	12,330
Naugatuck	New Haven	14,315	15,051	Winsted	Litchfield	7,883	8,248
				Woodmont	New Haven	531	220

Table 6.—Population of Cities and Boroughs of 5,000 or Over by Wards: 1930

City or borough and ward	1930
Ansonia city	19,898
Ward 1	3,557
Ward 2	4,906
Ward 3	3,226
Ward 4	4,661
Ward 5	3,548
Bridgeport city	146,716
Voting dist. 1	3,939
Voting dist. 2	9,488
Voting dist. 3	13,751
Voting dist. 4	7,241
Voting dist. 5	14,104
Voting dist. 6	20,439
Voting dist. 7	6,823
Voting dist. 8	11,861
Voting dist. 9	17,737
Voting dist. 10	10,175
Voting dist. 11	6,685
Voting dist. 12	24,473
Bristol city (Not reported by wards.)	28,451
Danbury city	22,261
Ward 1	5,343
Danbury city—Con.	
Ward 2	4,869
Ward 3	6,799
Ward 4	5,250
Derby city	10,788
Ward 1	3,880
Ward 2	3,942
Ward 3	2,966
Greenwich borough (Not reported by wards.)	5,981
Hartford city	164,072
Ward 1	14,890
Ward 2	16,705
Ward 3	13,051
Ward 4	9,457
Ward 5	11,570
Ward 6	6,505
Ward 7	12,781
Ward 8	10,844
Ward 9	14,694
Ward 10	6,828
Ward 11	9,066
Ward 12	10,866
Ward 13	7,018
Hartford city—Con.	
Ward 14	8,555
Ward 15	11,242
Meriden city	38,481
Ward 1	3,967
Ward 2	8,311
Ward 3	8,406
Ward 4	7,338
Ward 5	10,437
Middletown city (Not reported by wards.)	24,554
Naugatuck borough	14,315
Ward 1	5,294
Ward 2	3,764
Ward 3	5,257
New Britain city	68,128
Ward 1	9,477
Ward 2	7,888
Ward 3	7,325
Ward 4	6,757
Ward 5	19,349
Ward 6	17,332

Digitized by Google

TABLE 6.—POPULATION OF CITIES AND BOROUGHS OF 5,000 OR OVER BY WARDS: 1930—Continued

CITY OR BOROUGH AND WARD	1930
New Haven city	**162,655**
Ward 1	1,513
Ward 2	3,793
Ward 3	5,766
Ward 4	5,856
Ward 5	4,960
Ward 6	7,117
Ward 7	6,888
Ward 8	5,288
Ward 9	4,130
Ward 10	5,309
Ward 11	6,478
Ward 12	8,983
Ward 13	4,262
Ward 14	4,219
Ward 15	3,703
Ward 16	5,068
Ward 17	5,709
Ward 18	3,496
Ward 19	5,017
Ward 20	2,658
Ward 21	3,133
Ward 22	4,299
Ward 23	4,805
Ward 24	4,781
Ward 25	8,131
Ward 26	3,589
Ward 27	6,230
Ward 28	6,010
Ward 29	5,732
Ward 30	5,052
Ward 31	3,588
Ward 32	4,900
Ward 33	2,192
New London city	**29,640**
Ward 1	7,325
Ward 2	5,713
Ward 3	4,361
Ward 4	5,025
Ward 5	7,216
Norwalk city	**36,019**
Ward 1	10,049
Ward 2	10,759
Ward 3	5,329
Ward 4	5,500
Ward 5	4,382
Norwich city (Not reported by wards.)	**23,021**
Putnam city	**7,818**
Ward 1	1,309
Ward 2	1,737
Ward 3	2,826
Ward 4	1,446
Rockville city	**7,445**
Ward 1	803
Ward 2	1,197
Ward 3	2,822
Ward 4	2,623
Shelton city	**10,113**
Ward 1	3,821
Ward 2	5,692
Ward 3	600
Southington borough (Not reported by wards.)	**5,125**
Stamford city	**46,346**
Ward 1	10,061
Ward 2	13,251
Ward 3	12,024
Ward 4	11,009
Torrington city (Not reported by wards.)	**26,040**
Wallingford borough (Not reported by wards.)	**11,170**
Waterbury city	**99,902**
Ward 1	19,281
Ward 2	20,764
Ward 3	22,523
Ward 4	16,898
Ward 5	20,436
Willimantic city	**12,102**
Ward 1	2,776
Ward 2	3,830
Ward 3	3,079
Ward 4	2,417
Winsted city (Not reported by wards.)	**7,883**

Digitized by Google

Digitized by Google

DELAWARE

CONTENTS

	Page
Map	182
Table 1.—Population of Delaware: 1790 to 1930	183
Table 2.—Population of Wilmington: 1840 to 1930	183
Table 3.—Area and population of counties: 1890 to 1930	184
Table 4.—Population of counties by minor civil divisions: 1930, 1920, and 1910	184
Table 5.—Population of incorporated places: 1930 and 1920	186
Table 6.—Population of Wilmington, by wards: 1930	186

Digitized by Google

DELAWARE

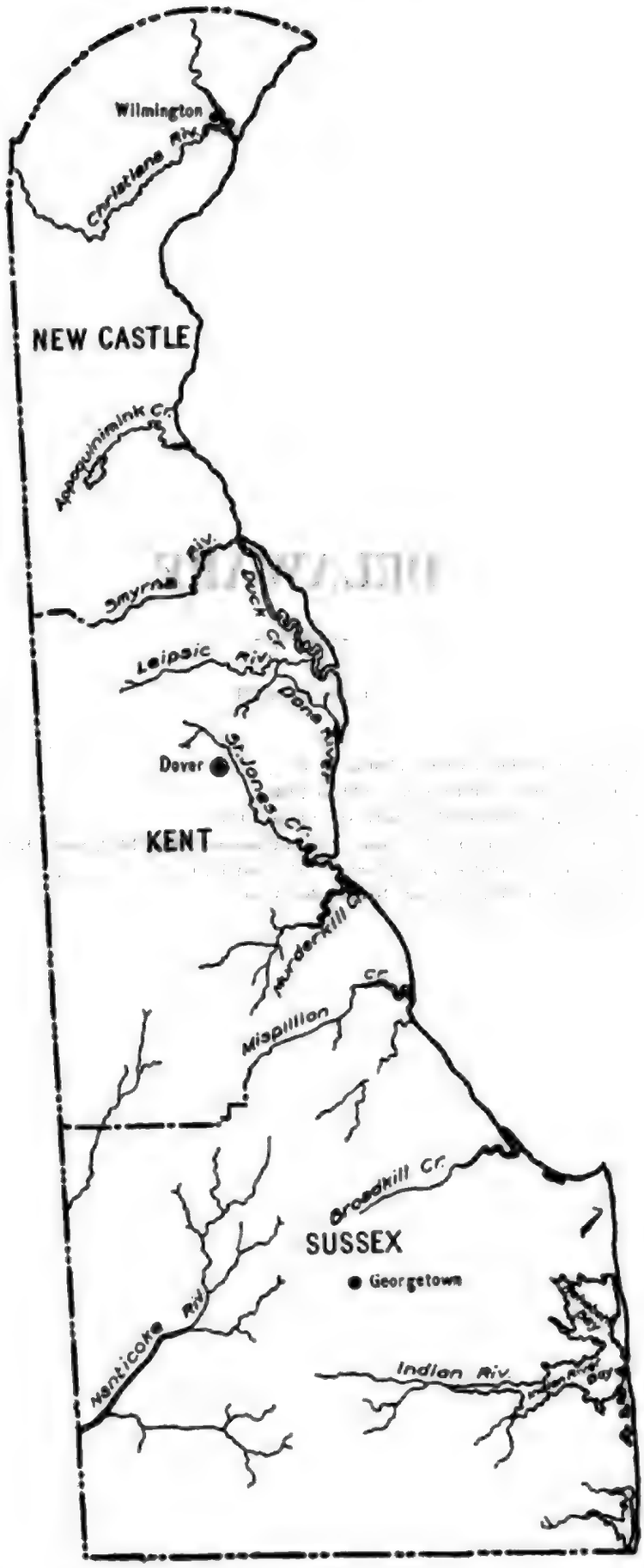

Digitized by Google

POPULATION—DELAWARE

NUMBER AND DISTRIBUTION OF INHABITANTS

Population of the State.—Delaware was one of the thirteen original States. Its population on April 1, 1930, according to the Fifteenth Census, was 238,380, which represents an increase of 15,377, or 6.9 per cent, as compared with the population on January 1, 1920. The total land area of the State, as shown in Table 3, is 1,965 square miles. The average number of inhabitants per square mile in 1930 was 121.3, as compared with 113.5 in 1920.

Table 1 shows the population of Delaware from 1790, the year of the first Federal census, to 1930, together with the increase during each decade.

TABLE 1.—POPULATION OF DELAWARE: 1790 TO 1930

CENSUS YEAR	Population	INCREASE OVER PRECEDING CENSUS	
		Number	Per cent
1930	238,380	15,377	6.9
1920	223,003	20,681	10.2
1910	202,322	17,587	9.5
1900	184,735	16,242	9.6
1890	168,493	21,885	14.9
1880	146,608	21,593	17.3
1870	125,015	12,799	11.4
1860	112,216	20,684	22.6
1850	91,532	13,447	17.2
1840	78,085	1,337	1.7
1830	76,748	3,999	5.5
1820	72,749	75	0.1
1810	72,674	8,401	13.1
1800	64,273	5,177	8.8
1790	59,096		

Counties, cities, and minor civil divisions.—In the tables which follow (Tables 2 to 6) the population of Delaware is shown by counties, representative districts, cities, and towns, with some comparative figures from previous censuses.

Cities of 10,000 or more.—Table 2 shows the population of Wilmington, the only large city in Delaware, from 1840, the date of the first census subsequent to its incorporation, to 1930, together with the increase during each decade.

TABLE 2.—POPULATION OF WILMINGTON: 1840 TO 1930

[A minus sign (−) denotes decrease]

CENSUS YEAR	Population	INCREASE OVER PRECEDING CENSUS	
		Number	Per cent
1930	106,597	−3,571	−3.2
1920	110,168	22,757	26.0
1910	87,411	10,903	14.3
1900	76,508	15,077	24.5
1890	61,431	18,953	44.6
1880	42,478	11,637	37.7
1870	30,841	9,583	45.1
1860	21,258	7,270	52.1
1850	13,979	5,612	67.1
1840	8,367		

Digitized by Google

Counties.—Table 3 shows the population of the three counties in Delaware from 1890 to 1930, together with the land area of each county and the population per square mile in 1930.

TABLE 3.—AREA AND POPULATION OF COUNTIES: 1890 TO 1930

[A minus sign (−) denotes decrease]

COUNTY	Land area in square miles, 1930	POPULATION							
		1930		1920	1910	1900	1890	Per cent of increase	
		Total	Per square mile					1920 to 1930	1910 to 1920
Delaware	1,965	238,380	121.3	223,003	202,322	184,735	168,493	6.9	10.2
Kent	617	31,841	51.6	31,023	32,721	32,762	32,664	2.6	−5.2
New Castle	435	161,032	370.2	148,239	123,188	109,697	97,182	8.6	20.3
Sussex	913	45,507	49.8	43,741	46,413	42,276	38,647	4.0	−5.8

Minor civil divisions.—Table 4 shows the population of each county by districts, with separate figures for towns and cities. The minor civil divisions into which the counties in Delaware are divided are called "representative districts." "District 1" as shown in the table might, therefore, be more completely described as "Representative district No. 1." These districts, 35 in number, are the primary divisions of the counties in Delaware, which serve as local taxation units. There are also 52 secondary divisions, comprising 3 cities and 49 incorporated towns. Except in the case of Wilmington, which occupies five representative districts, each of these secondary divisions, or incorporated places, forms a part of some representative district (or districts). The population of the cities and towns is shown in *italics* under the population of the district in which each respective place is located. Where an incorporated place occupies parts of two districts, the total population of the place is given in connection with the presentation for the first district.

TABLE 4.—POPULATION OF COUNTIES BY MINOR CIVIL DIVISIONS: 1930, 1920, AND 1910

[The "districts" shown in the table are representative districts. For changes in boundaries, etc., between 1920 and 1930, see footnotes; for those between 1910 and 1920, see Reports of the Fourteenth Census (1920), Vol. I, Table 53]

MINOR CIVIL DIVISION	1930	1920	1910
Kent County	31,841	31,023	32,721
District 1	3,229	3,521	3,627
Clayton town, total	*824*	*872*	*764*
In District 1	*238*	*340*	*285*
In District 5	*586*	*532*	*479*
Smyrna town	*1,958*	*1,953*	*1,848*
District 2	3,133	2,623	3,046
Cheswold town, total	*211*	*267*	*228*
In District 2	*62*	*41*	*70*
In District 5	*149*	*226*	*158*
Dover city, total [1]	*4,806*	*4,042*	*3,720*
In District 2	*941*	*603*	*590*
In District 5	*3,859*	*3,439*	*3,130*
Leipsic town	*254*	*214*	*271*
Little Creek town	*225*	*156*	*285*
Kent County—Con.			
District 3	2,586	2,831	3,032
Cheswold town (see District 2).			
Clayton town (see District 1).			
Kenton town	*175*	*212*	*209*
District 4	2,292	2,439	2,709
Hartly town	*101*	*906*	.....
District 5	4,363	3,927	3,771
Dover city (see District 2)			
District 6	2,352	2,500	2,941
Harrington town, total	*1,812*	*1,617*	*1,600*
In District 6	*336*	*262*	*271*
In District 9	*1,476*	*1,355*	*1,329*

[1] KENT.—Dover town incorporated as a city in 1929. Houston town not returned separately in 1920.

Digitized by Google

TABLE 4.—POPULATION OF CONTINENTS BY MINOR CIVIL DIVISIONS: 1920, 1890, AND 1850—Continued.

MINOR CIVIL DIVISIONS	1920	1890	1850
New Mexico—Con.			
District 2—			
Dona Ana	5,180	5,235	5,232
Grant	1,000	1,000	1,000
Lincoln	1,000	1,000	1,000
Socorro	1,000	1,000	1,000
Total 2	8,180	8,235	8,232
District 3—			
Bernalillo	1,000	1,000	1,000
Sandoval	1,000	1,000	1,000
Valencia	1,000	1,000	1,000
Total 3	3,000	3,000	3,000
District 4—			
Colfax	1,000	1,000	1,000
Mora	1,000	1,000	1,000
Taos	1,000	1,000	1,000
Total 4	3,000	3,000	3,000
District 5—			
Chaves	1,000	1,000	1,000
Eddy	1,000	1,000	1,000
Total 5	2,000	2,000	2,000
District 6—			
Guadalupe	1,000	1,000	1,000
Quay	1,000	1,000	1,000
Total 6	2,000	2,000	2,000
New York—Con.	105,000	105,000	105,000
Wyoming	105,000	105,000	105,000
Wyoming—Con.			
District 1—			
Albany	1,000	1,000	1,000
Carbon	1,000	1,000	1,000
Laramie	1,000	1,000	1,000
Sweetwater	1,000	1,000	1,000
Total 1	4,000	4,000	4,000
District 2—			
Fremont	1,000	1,000	1,000
Sheridan	1,000	1,000	1,000
Total 2	2,000	2,000	2,000
District 3—			
Converse	1,000	1,000	1,000
Crook	1,000	1,000	1,000
Total 3	2,000	2,000	2,000
District 4—			
Lincoln	1,000	1,000	1,000
Uinta	1,000	1,000	1,000
Total 4	2,000	2,000	2,000
District 5—			
Big Horn	1,000	1,000	1,000
Hot Springs	1,000	1,000	1,000
Total 5	2,000	2,000	2,000

MINOR CIVIL DIVISIONS	1920	1890	1850
New Zealand—Con.			
District 10—			
Hawke's Bay	1,000	1,000	1,000
Marlborough	1,000	1,000	1,000
Nelson	1,000	1,000	1,000
Total District 10	3,000	3,000	3,000
District 11—			
Taranaki	1,000	1,000	1,000
Total District 11	1,000	1,000	1,000
District 12—			
Wellington	1,000	1,000	1,000
Total District 12	1,000	1,000	1,000
Dominion	91,000	91,000	91,000
Nicaragua—Con.			
District 1—			
Leon	1,000	1,000	1,000
Chinandega	1,000	1,000	1,000
Total 1	2,000	2,000	2,000
District 2—			
Matagalpa	1,000	1,000	1,000
Jinotega	1,000	1,000	1,000
Total 2	2,000	2,000	2,000
District 3—			
Granada	1,000	1,000	1,000
Masaya	1,000	1,000	1,000
Total 3	2,000	2,000	2,000
District 4—			
Rivas	1,000	1,000	1,000
Carazo	1,000	1,000	1,000
Total 4	2,000	2,000	2,000
District 5—			
Chinandega	1,000	1,000	1,000
Total 5	1,000	1,000	1,000
District 6—			
Chontales	1,000	1,000	1,000
Total 6	1,000	1,000	1,000
District 7—			
Zelaya	1,000	1,000	1,000
Total 7	1,000	1,000	1,000
District 8—			
Bluefields	1,000	1,000	1,000
Total 8	1,000	1,000	1,000
Nicaragua	13,000	13,000	13,000

MINOR CIVIL DIVISIONS	1920	1890	1850
Nicaragua—Con.			
District 9—			
Bluefields	1,000	1,000	1,000
Total 9	1,000	1,000	1,000
Nicaragua	14,000	14,000	14,000
Nigeria—Con.			
Lagos	1,000	1,000	1,000
Total Lagos	1,000	1,000	1,000
Nigeria	1,000	1,000	1,000
Norway—Con.			
Aalesund	1,000	1,000	1,000
Bergen	1,000	1,000	1,000
Christiania	1,000	1,000	1,000
Christiansand	1,000	1,000	1,000
Drammen	1,000	1,000	1,000
Hamar	1,000	1,000	1,000
Tonsberg	1,000	1,000	1,000
Trondhjem	1,000	1,000	1,000
Tromso	1,000	1,000	1,000
Total 1	9,000	9,000	9,000
Norway	9,000	9,000	9,000
Oceania—Con.			
Australia—Con.			
Queensland—Con.			
Brisbane	1,000	1,000	1,000
Total Brisbane	1,000	1,000	1,000
Total Queensland	1,000	1,000	1,000
Tasmania	1,000	1,000	1,000
Hobart	1,000	1,000	1,000
Total Tasmania	1,000	1,000	1,000
Total Australia	3,000	3,000	3,000
Oceania	3,000	3,000	3,000
Oceania—Con.			
Dominion of New Zealand	1,000	1,000	1,000
Total Dominion of New Zealand	1,000	1,000	1,000
Oceania	1,000	1,000	1,000

Note.—For footnotes, see preceding page.

[1] For Canada—Minimum 1 is not included separately in 1850 and 1890. Total minor 1 rounded to 1,000 in 1920 and 1890 and 1,000 in 1850 for comparison.

[2] Minor divisions were created in 1920 and 1890 for Canada and Mexico to equate to minor divisions of the United States. Minor divisions were created in 1920 and 1890 for Dominion of New Zealand to equate to minor divisions of Dominion Notes by Dominion and Minister.

Digitized by Google

Incorporated places.—Table 5 shows the population of the incorporated places (cities and towns) in Delaware in 1930 and 1920. In this table the places are arranged in alphabetical order, each followed by the name of the county in which the city or town is located. In Table 6 the population of Wilmington, the only city having more than 10,000 inhabitants, is presented by wards.

Table 5.—Population of Incorporated Places: 1930 and 1920

[The population of these places in 1910 is given in Table 4]

City or town	County	1930	1920	City or town	County	1930	1920
Bellefonte	New Castle	761	291	Lewes	Sussex	1,923	2,074
Bethany Beach	Sussex	118	56	Little Creek	Kent	223	156
Bethel	Sussex	219	222	Magnolia	Kent	173	177
Blades	Sussex	466	388	Middletown	New Castle	1,247	1,260
Bowers	Kent	246	174	Milford	Kent, Sussex	3,719	2,703
Bridgeville	Sussex	987	945				
Camden	Kent	464	531	Millsboro	Sussex	479	432
Cheswold	Kent	211	287	Millville	Sussex	193	112
Clayton	Kent	824	872	Milton	Sussex	1,130	898
Dagsboro	Sussex	198	223	New Castle	New Castle	4,131	3,854
Delaware City	New Castle	1,005	1,064	Newark	New Castle	3,899	2,183
Delmar [1]	Sussex	838	780				
				Newport	New Castle	947	676
Dover	Kent	4,800	4,042	North Laurel	Sussex	265	182
Ellendale	Sussex	268	260	Ocean View	Sussex	371	279
Elsmere	New Castle	1,323	620	Odessa	New Castle	385	435
Farmington	Kent	117	124	Port Penn	New Castle	252	273
Felton	Kent	463	771				
				Rehoboth	Sussex	795	389
Frankford	Sussex	450	413	St. Georges	New Castle	265	245
Frederica	Kent	589	611	Seaford	Sussex	2,468	2,141
Georgetown	Sussex	1,763	1,710	Selbyville	Sussex	661	462
Greenwood	Sussex	527	500	Smyrna	Kent	1,956	1,953
Harrington	Kent	1,812	1,617				
				Townsend	New Castle	421	453
Hartly	Kent	101	905	Viola	Kent	104	114
Houston	Kent	254	(2)	Woodside	Kent	140	140
Kenton	Kent	175	212	Wilmington	New Castle	106,597	110,168
Laurel	Sussex	2,277	2,253	Wyoming	Kent	684	661
Leipsic	Kent	254	244				

[1] Combined population of Delmar town, Sussex County, Del., and Delmar town, Wicomico County, Md.: 2,018 in 1930; 2,071 in 1920.
[2] Not returned separately.

Table 6.—Population of Wilmington, by Wards: 1930

Ward	1930	Ward	1930	Ward	1930
Wilmington	**106,597**	**Wilmington—Contd.**		**Wilmington—Contd.**	
		Ward 5	12,197	Ward 10	6,796
Ward 1	1,862	Ward 6	4,994	Ward 11	8,978
Ward 2	6,458	Ward 7	17,052	Ward 12	10,718
Ward 3	4,417	Ward 8	7,744		
Ward 4	3,098	Ward 9	22,283		

Digitized by Google

DISTRICT OF COLUMBIA

CONTENTS

	Page
Map	188
Table 1.—Population of the District of Columbia: 1800 to 1930	189
Table 2.—Population of the District of Columbia by police precincts and tracts: 1930	190
Table 3.—Population of the District of Columbia by tracts: 1930	190
Table 4.—Boundaries of precincts and tracts	190

Digitized by Google

DISTRICT OF COLUMBIA

[Large figures on map indicate tracts]

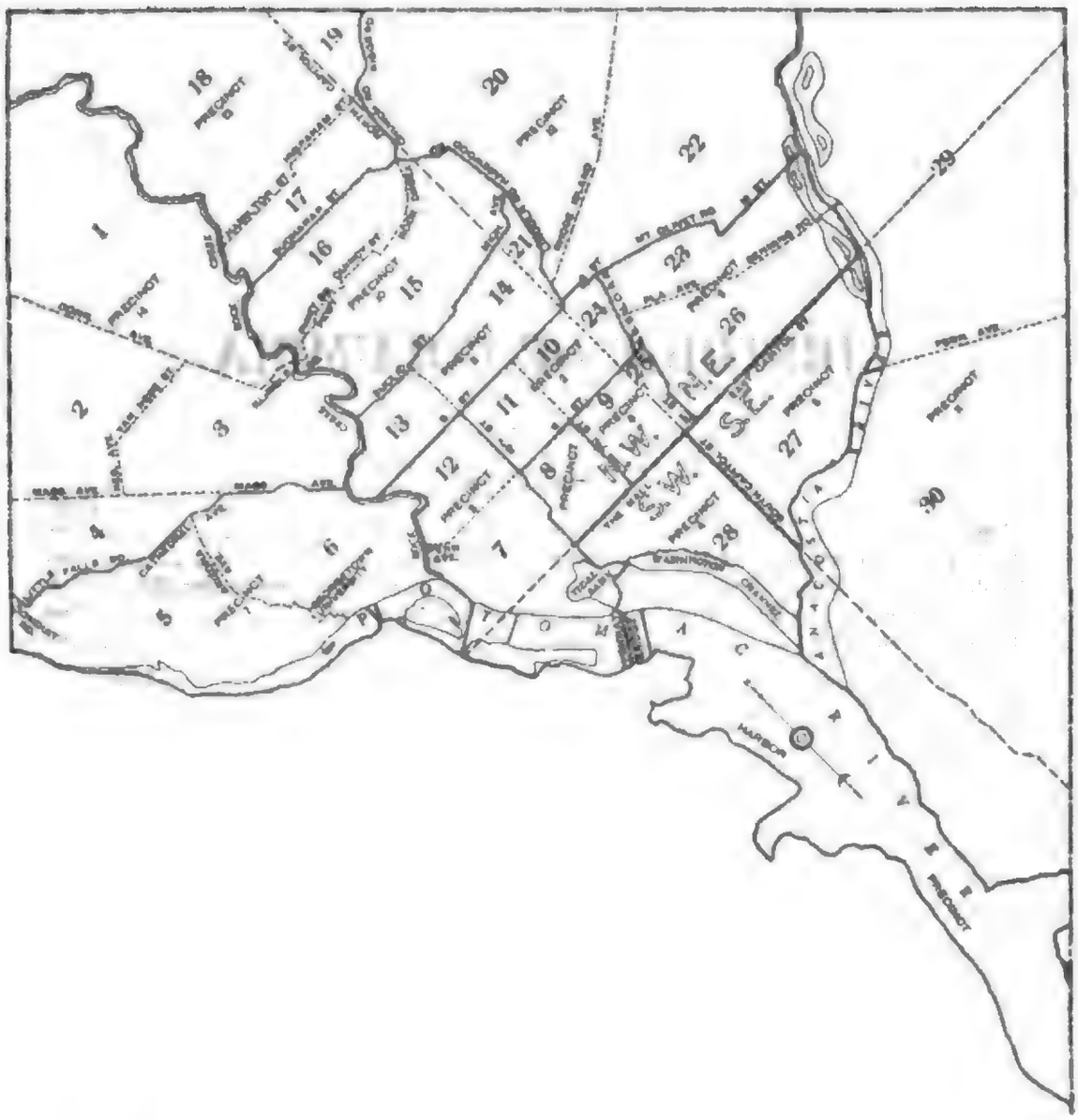

Digitized by Google

POPULATION—DISTRICT OF COLUMBIA

NUMBER AND DISTRIBUTION OF INHABITANTS

Population of the District.—The District of Columbia was established as the seat of the Federal Government in accordance with acts of Congress passed in 1790 and 1791. Congress first met in the District in 1800, and assumed jurisdiction over it in 1801. According to the Fifteenth Census, taken as of April 1, 1930, the population of the District of Columbia was 486,869, which represents an increase of 49,298, or 11.3 per cent, as compared with the population on January 1, 1920. The total land area of the District is 62 square miles. The average number of inhabitants per square mile in 1930 was 7,852.7, as compared with 7,057.6 in 1920.

Table 1 shows the population of the District of Columbia at each decennial census from 1800 to 1930, together with the increase in each decade. The figures for the censuses prior to 1850 include the population of about 30 square miles south of the Potomac River, originally a part of the District but retroceded to Virginia in 1846.

TABLE 1.—POPULATION OF THE DISTRICT OF COLUMBIA: 1800 TO 1930

CENSUS YEAR	Population	INCREASE OVER PRECEDING CENSUS	
		Number	Per cent
1930	486,869	49,298	11.3
1920	437,571	106,502	32.2
1910	331,069	52,351	18.8
1900	278,718	48,326	21.0
1890	230,392	52,768	29.7
1880	177,624	45,924	34.9
1870	131,700	56,620	75.4
1860	75,080	23,393	45.3
1850	51,687	7,975	18.2
1840	43,712	3,878	9.7
1830	39,834	6,795	20.6
1820	33,039	9,016	37.5
1810	24,023	9,930	70.5
1800	14,093		

Subdivisions of the District.—The city of Washington has been coextensive with the District of Columbia since February 11, 1895, when, by Act of Congress, Georgetown was made a part of Washington. Its population is essentially urban in character. The District has no wards or other local governmental subdivisions; the only officially recognized subdivisions are police precincts. There have recently been established, however, certain unofficial subdivisions, called tracts. These tracts, which are considerably smaller than the police precincts, have been established by agreement among various local agencies (governmental and private) interested in social work, education, etc., as representing homogeneous areas of convenient size, for study, for tabulation of records,

Digitized by Google

and for the presentation of statistics. It is proposed to retain these areas unchanged from census to census so as to make possible the presentation of comparative statistics for the various sections of the city. (The boundaries of the police precincts have been changed since 1920 and are subject to change at any time.) Figures are presented for both police precincts and tracts in Table 2, and for tracts alone, arranged in numerical order, in Table 3.

TABLE 2.—POPULATION OF THE DISTRICT OF COLUMBIA BY POLICE PRECINCTS AND TRACTS: 1930

PRECINCT AND TRACT	Population, 1930	PRECINCT AND TRACT	Population, 1930	PRECINCT AND TRACT	Population, 1930
Total	486,869	Police precinct 6	17,449	Police precinct 11	29,432
		Tract 9	15,310	Tract 29	9,088
Police precinct 1	3,680	Tract 25	2,139	Tract 30	20,344
Tract 8	3,680				
		Police precinct 7	22,853	Police precinct 12	25,713
Police precinct 2	49,426	Tract 5	4,016	Tract 20	16,050
Tract 10	22,222	Tract 6	18,837	Tract 22	9,663
Tract 11	23,261				
Tract 24	3,943	Police precinct 8	50,625	Police precinct 13	29,889
		Tract 13	18,996	Tract 17	10,775
Police precinct 3	40,425	Tract 14	29,881	Tract 18	18,677
Tract 7	18,225	Tract 21	1,748	Tract 19	437
Tract 12	22,200				
		Police precinct 9	54,667	Police precinct 14	29,778
Police precinct 4	23,965	Tract 23	7,272	Tract 1	6,277
Tract 28	23,965	Tract 26	47,395	Tract 2	9,822
				Tract 3	13,125
		Police precinct 10	66,518	Tract 4	554
Police precinct 5	42,449	Tract 15	49,434		
Tract 27	42,449	Tract 16	17,084		

TABLE 3.—POPULATION OF THE DISTRICT OF COLUMBIA BY TRACTS: 1930

TRACT	Population, 1930	TRACT	Population, 1930	TRACT	Population, 1930	TRACT	Population, 1930
Total	486,869	7	18,225	15	49,434	23	7,272
		8	3,680	16	17,084	24	3,943
1	6,277	9	15,310	17	10,775	25	2,139
2	9,822	10	22,222	18	18,677	26	47,395
3	13,125	11	23,261	19	437	27	42,449
4	554	12	22,200	20	16,050	28	23,965
5	4,016	13	18,996	21	1,748	29	9,088
6	18,837	14	29,881	22	9,663	30	20,344

Boundaries of precincts and tracts.—The boundaries of precincts and tracts are given somewhat in detail in the following paragraphs. They are also represented on the map on page 188.

BOUNDARIES OF POLICE PRECINCTS

Precinct 1.—K Street NW., Seventh Street NW., the center of the Mall, an imaginary line extending westerly through the Ellipse, East Executive Avenue, Madison Place, Vermont Avenue, and Fifteenth Street NW.

Precinct 2.—S Street NW., Florida Avenue, Third Street NW., S Street NW., S Street NE., Lincoln Road, Seaton Place NE., Second Street NE., S Street NE., Fourth Street NE., the center line of the Metropolitan Branch of the Baltimore & Ohio Railroad, K Street NE., K Street NW., and Fifteenth Street NW.

Precinct 3.—S Street NW., Fifteenth Street NW., Vermont Avenue, Madison Place, East Executive Avenue, an imaginary line extending southerly through the center of the Ellipse, the eastern shore of the Tidal Basin, the Highway Bridge, the south shore of the Potomac River, the Boundary Channel, a line between Columbia Island and Analostan Island to Easbys Point, the shore line of the Potomac River, and Rock Creek.

Digitized by Google

Precinct 4.—The center line of the Mall, South Capitol Street, the Anacostia River, an imaginary line across the Washington Channel to Hains Point, the north shore of the Potomac River, the Highway Bridge, and the Tidal Basin.

Precinct 5.—East Capitol Street, the Anacostia River, and South Capitol Street.

Precinct 6.—K Street NW., K Street NE., Second Street NE., the east wall of the Union Station, the east side of the Union Station Plaza, First Street NE., East Capitol Street, an imaginary line to the center of the Mall, and Seventh Street NW.

Precinct 7.—Conduit Road, Little Falls Road, Forty-sixth Street NW., Cathedral Avenue, Massachusetts Avenue, Rock Creek, the north shore of the Potomac River to Easbys Point, a line between Columbia Island and Analostan Island, the south shore of the Potomac River, and the District line.

Precinct 8.—Calvert Street, Adams Mill Road, Columbia Road, Euclid Street NW., Georgia Avenue, Fairmont Street, an imaginary line across the new reservoir, Michigan Avenue, Lincoln Road, S Street NE., S Street NW., Third Street NW., Florida Avenue, S Street NW., and Rock Creek.

Precinct 9.—An imaginary line from the intersection of Fourth and S Streets NE. to West Virginia Avenue and Mount Olivet Road, Mount Olivet Road, Bladensburg Road, M Street NE., the Anacostia River, East Capitol Street, First Street NE., the east edge of the Union Station Plaza, the east wall of the Union Station, K Street NE., the center line of the Metropolitan Branch of the Baltimore & Ohio Railroad, and Fourth Street NE.

Precinct 10.—Buchanan Street NW., the southwestern edge of Rock Creek Cemetery, Rock Creek Church Road, Harewood Road, Michigan Avenue, an imaginary line across the new reservoir, Fairmont Street, Georgia Avenue, Euclid Street, Columbia Road, Adams Mill Road, Calvert Street, and Rock Creek.

Precinct 11.—District line, the Potomac River, and the Anacostia River.

Precinct 12.—District line, the Anacostia River, M Street NE., Bladensburg Road, Mount Olivet Road, an imaginary line to the intersection of Fourth and S Streets NE., S Street NE., Second Street NE., Seaton Place, Lincoln Road, Harewood Road, Rock Creek Church Road, and Riggs Road.

Precinct 13.—District line, Riggs Road, Rock Creek Church Road, the southwestern edge of Rock Creek Cemetery, Buchanan Street, Buchanan Street extended, and Rock Creek.

Precinct 14.—Rock Creek, Massachusetts Avenue, Cathedral Avenue, Forty-sixth Street NW., Little Falls Road, Conduit Road, and the District line.

BOUNDARIES OF TRACTS

Tract 1.—Rock Creek, Klingle Road, Connecticut Avenue, District line, NW.

Tract 2.—Connecticut Avenue, Van Ness Street, Wisconsin Avenue, unnamed street, Van Ness Street, Nebraska Avenue, Massachusetts Avenue, District line, NW.

Tract 3.—Connecticut Avenue, Klingle Road, Rock Creek, Massachusetts Avenue, Nebraska Avenue, Van Ness Street, unnamed street, Wisconsin Avenue, Van Ness Street, NW.

Tract 4.—Massachusetts Avenue, Cathedral Avenue, Forty-sixth Street, Little Falls Road, Conduit Road, District line, NW.

Tract 5.—Conduit Road, Little Falls Road, Forty-sixth Street, Cathedral Avenue, Arizona Avenue, Reservoir, Convent of the Visitation and Georgetown University line, Thirty-ninth Street, Potomac River, District line, NW., including the Three Sister Islands.

Tract 6.—Cathedral Avenue, Massachusetts Avenue, Rock Creek, Potomac River, Thirty-ninth Street, Georgetown University and Convent of the Visitation line, Reservoir, Arizona Avenue, NW., including Analostan Island.

Tract 7.—Pennsylvania Avenue, K Street, Fifteenth Street, Vermont Avenue, Madison Place, East Executive Avenue, South Executive Place, Sixteenth Street extended, Tidal Basin, Potomac River, Rock Creek, NW., including Columbia Island.

Tract 8.—K Street, Seventh Street, East Capitol extended west, Sixteenth Street extended, South Executive Place, East Executive Avenue, Madison Place, Vermont Avenue, Fifteenth Street, NW.

Tract 9.—K Street, North Capitol Street, North Capitol Street extended, East Capitol Street extended west, Seventh Street, NW.

Tract 10.—S Street, New Jersey Avenue, Rhode Island Avenue, Florida Avenue, Third Street, S Street, North Capitol Street, K Street, Seventh Street, NW.

Tract 11.—S Street, Seventh Street, K Street, Fifteenth Street, NW.

Tract 12.—S Street extended, S Street, Fifteenth Street, K Street, Pennsylvania Avenue, Rock Creek, NW.

Tract 13.—Calvert Street, Adams Mill Road, Columbia Road, Euclid Street, Fifteenth Street, W Street, Fifteenth Street, S Street, S Street extended, Rock Creek, NW.

Tract 14.—Euclid Street, Fourteenth Street, Euclid Street, Georgia Avenue, Fairmont Street, Fairmont Street extended, Michigan Avenue, North Capitol Street, S Street, Third Street, Florida Avenue, Rhode Island Avenue, New Jersey Avenue, S Street, Fifteenth Street, W Street, Fifteenth Street, NW.

Tract 15.—Klingle Road, Rock Creek Park, Piney Branch Parkway, Spring Road, Tenth Street, Quincy Street, Rock Creek Church Road, Harewood Road, Fort Drive, Harewood Road, Michigan Avenue, Michigan Avenue extended, Fairmont Street, Georgia Avenue, Euclid Street, Fourteenth Street, Euclid Street, Columbia Road, Adams Mill Road, Calvert Street, Rock Creek, NW. and NE.

Digitized by Google

Tract 16.—Buchanan Street extended, Buchanan Street, Rock Creek Cemetery line, Rock Creek Church Road, Quincy Street, Tenth Street, Spring Road, Piney Branch Parkway, Rock Creek Park line, Klingle Road, Rock Creek, NW.

Tract 17.—Hamilton Street extended, Hamilton Street, Georgia Avenue, Ingraham Street, Riggs Road, Rock Creek Church Road, Rock Creek Cemetery line, Buchanan Street, Buchanan Street extended, Rock Creek, NW. and NE.

Tract 18.—District line, North Capitol Street, North Capitol Street extended, North Capitol Street, Ingraham Street, Georgia Avenue, Hamilton Street, Hamilton Street extended, Rock Creek, NW.

Tract 19.—District line, Riggs Road, North Capitol Street, North Capitol Street extended, North Capitol Street, NE.

Tract 20.—District line, Rhode Island Avenue, Lincoln Road, Harewood Road, Fort Drive, Harewood Road, Rock Creek Church Road, Riggs Road, NE. and NW.

Tract 21.—Michigan Avenue, Lincoln Road, S Street, North Capitol Street, NE.

Tract 22.—District line, Anacostia River, M Street extended, M Street, Bladensburg Road, Mount Olivet Road, S Street extended (police precinct line), S Street, Second Street, Keating Avenue extended, Keating Avenue, Lincoln Road, Rhode Island Avenue, NE.

Tract 23.—S Street extended (police precinct line), Mount Olivet Road, Bladensburg Road, M Street, M Street extended, Anacostia River, Benning Road, Florida Avenue, Metropolitan Branch of the Baltimore & Ohio Railroad, Fourth Street extended (police precinct line), Fourth Street, NE.

Tract 24.—S Street, Lincoln Road, Keating Avenue, Keating Avenue extended, Second Street, S Street, Fourth Street, Fourth Street extended (police precinct line), Metropolitan Branch of the Baltimore & Ohio Railroad (police precinct line), K Street, North Capitol Street, NE.

Tract 25.—K Street, K Street extended, Second Street, Union Station, Union Station Plaza, First Street, East Capitol Street extended, North Capitol Street extended, North Capitol Street, NE.

Tract 26.—Florida Avenue, Benning Road, Anacostia River, East Capitol Street extended, East Capitol Street, First Street, Union Station Plaza, Union Station, Second Street, K Street extended (police precinct line), NE.

Tract 27.—East Capitol Street extended, East Capitol Street, East Capitol Street extended, Anacostia River, South Capitol Street, South Capitol Street extended, SE.

Tract 28.—East Capitol Street extended west, South Capitol Street extended, South Capitol Street, Anacostia River, Potomac River, Tidal Basin, Sixteenth Street extended, SW.

Tract 29.—District line, District line, Pennsylvania Avenue, Anacostia River, NE. and SE.

Tract 30.—Pennsylvania Avenue, District line, Potomac River, Anacostia River, SE.

Digitized by Google

FLORIDA

CONTENTS

	Page
Map	194
Table 1.—Population of Florida: 1830 to 1930	195
Table 2.—Population of principal cities from earliest census to 1930	196
Table 3.—Area and population of counties: 1890 to 1930	197
Table 4.—Population of counties by minor civil divisions: 1930, 1920, and 1910	199
Table 5.—Population of incorporated places: 1930 and 1920	216
Table 6.—Population of cities of 5,000 or over by wards: 1930	219

Digitized by Google

FLORIDA

Digitized by Google

POPULATION—FLORIDA

NUMBER AND DISTRIBUTION OF INHABITANTS

Population of the State.—Florida was organized as a Territory in 1822 and was admitted to the Union as the twenty-seventh State in March, 1845. Its population on April 1, 1930, according to the Fifteenth Census, was 1,468,211, which represents an increase of 499,741, or 51.6 per cent, as compared with the population on January 1, 1920. The total land area of the State, as shown in Table 3, is 54,861 square miles. The average number of inhabitants per square mile in 1930 was 26.8, as compared with 17.7 in 1920.

Table 1 shows the population of Florida from 1830, the year in which the Territory of Florida was first separately enumerated, to 1930, together with the increase during each decade.

TABLE 1.—POPULATION OF FLORIDA: 1830 TO 1930

CENSUS YEAR	Population	INCREASE OVER PRECEDING CENSUS	
		Number	Per cent
1930	1,468,211	499,741	51.6
1920	968,470	215,851	28.7
1910	752,619	224,077	42.4
1900	528,542	137,120	35.0
1890	391,422	121,929	45.2
1880	269,493	81,745	43.5
1870	187,748	47,324	33.7
1860	140,424	52,979	60.[illegible]
1850	87,445	32,968	60.5
1840	54,477	19,747	56.9
1830	34,730		

Counties and minor civil divisions.—In the tables which follow (Tables 2 to 6) the population of Florida is shown by counties, election precincts, and incorporated cities, towns, and 1 village, with some comparative figures from previous censuses.

Cities of 10,000 or more.—There are 14 cities in Florida which had a population of 10,000 or more in 1930. Table 2 shows for these cities the population at each census for which figures are available, together with the increase during each decade. Jacksonville, the largest city, has a population of 129,549, which represents an increase of 37,991, or 41.5 per cent, over its population in 1920. Miami, the second city in the State, has a population of 110,637, representing an increase of 81,066, or 274.1 per cent, since 1920. Tampa, with 101,161 inhabitants, is now the third city in Florida. The remaining cities in this group, in the order of their population, are St. Petersburg, Pensacola, Orlando, West Palm Beach, Lakeland, Daytona Beach, Key West, St. Augustine, Tallahassee, Gainesville, and Sanford.

Digitized by Google

Table 2.—Population of Principal Cities from Earliest Census to 1930

[A minus sign (−) denotes decrease]

City and census year	Population	Increase over preceding census	
		Number	Per cent
Daytona Beach: [1]			
1930	16,598	15,773	
1920	825	494	149.2
1910	331		
Gainesville:			
1930	10,465	3,605	52.5
1920	6,860	677	10.9
1910	6,183	2,550	70.2
1900	3,633	843	30.2
1890	2,700		
Jacksonville:			
1930	129,549	37,901	41.5
1920	91,558	33,859	58.7
1910	57,699	29,270	103.0
1900	28,429	11,228	65.3
1890	17,201	9,551	124.8
1880	7,650	738	10.7
1870	6,912	4,794	226.3
1860	2,118	1,073	102.7
1850	1,045		
Key West:			
1930	12,831	−5,918	−31.6
1920	18,749	−1,196	−6.0
1910	19,945	2,831	16.5
1900	17,114	−966	−5.3
1890	18,080	8,190	82.8
1880	9,890		
1870	(2)		
1860	2,832		
1850	(2)		
1840	688		
Lakeland:			
1930	18,554	11,492	162.7
1920	7,062	3,343	89.9
1910	3,719	2,539	215.2
1900	1,180	628	113.8
1890	552		
Miami:			
1930	110,637	81,066	274.1
1920	29,571	24,100	440.5
1910	5,471	3,790	225.5
1900	1,681		
Orlando:			
1930	27,330	18,048	194.4
1920	9,282	5,388	138.4
1910	3,894	1,413	57.0
1900	2,481	−375	−13.1
1890	2,856		
Pensacola:			
1930	31,579	544	1.8
1920	31,035	8,053	35.0
1910	22,982	5,235	29.5
1900	17,747	5,997	51.0
Pensacola—Contd.			
1890	11,750	4,905	71.7
1880	6,845	3,498	104.5
1870	3,347	471	16.4
1860	2,876	712	32.9
1850	2,164		
St. Augustine:			
1930	12,111	5,919	95.6
1920	6,192	698	12.7
1910	5,494	1,222	28.6
1900	4,272	−470	−9.9
1890	4,742	2,449	106.8
1880	2,293	576	33.5
1870	1,717	−197	−10.3
1860	1,914	−20	−1.0
1850	1,934	−516	−21.1
1840	2,450	742	43.4
1830	1,708		
St. Petersburg:			
1930	40,425	26,188	183.0
1920	14,237	10,110	245.0
1910	4,127	2,552	162.0
1900	1,575	1,302	476.9
1890	273		
Sanford:			
1930	10,100	4,512	80.7
1920	5,588	2,018	56.5
1910	3,570	2,120	146.2
1900	1,450	−566	−28.1
1890	2,016		
Tallahassee:			
1930	10,700	5,063	89.8
1920	5,637	619	12.3
1910	5,018	2,037	68.3
1900	2,981	47	1.6
1890	2,934	440	17.6
1880	2,494	471	23.3
1870	2,023	91	4.7
1860	1,932		
1850	(2)		
1840	1,616		
Tampa:			
1930	101,161	49,553	96.0
1920	51,608	13,826	36.6
1910	37,782	21,943	138.5
1900	15,839	10,307	185.3
1890	5,532	4,812	668.1
1880	720	−76	−9.5
1870	796		
West Palm Beach:			
1930	26,610	17,951	207.3
1920	8,659	6,916	396.8
1910	1,743	1,179	209.0
1900	564		

[1] Daytona Beach, Daytona, and Seabreeze cities consolidated as Daytona Beach city in 1925. Combined population for 1920 and 1910 is as follows: 1920, 6,841; 1910, 3,721.
[2] Not returned separately. [3] Returns incomplete; slave population not reported.

Counties.—Table 3 shows the population of the 67 counties in Florida from 1890 to 1930, together with the land area of each county and its population per square mile in 1930. Of these counties, 13 were organized between 1920 and 1930. There are 40 counties the boundaries of which have remained unchanged since 1920. Of these, 35 increased in population between 1920 and 1930, while 5 show a decrease.

Digitized by Google

Table 3.—Area and Population of Counties: 1890 to 1930

[A minus sign (—) denotes decrease]

County	Land area in square miles, 1930	Population 1930 Total	Population 1930 Per square mile	Population 1920	Population 1910	Population 1900	Population 1890	Per cent of increase 1920 to 1930	Per cent of increase 1910 to 1920
Florida	**54,861**	**1,468,211**	**26.8**	**968,470**	**752,619**	**528,542**	**391,422**	**51.6**	**28.7**
Alachua [1]	906	34,365	37.9	31,689	34,305	32,245	22,934	8.4	−7.6
Baker [2]	593	6,273	10.6	5,622	4,805	4,516	3,333	11.6	17.0
Bay [3]	781	12,091	15.5	11,407				6.0	
Bradford [4]	294	9,405	32.3	12,503	14,090	10,295	7,516	−24.8	−11.3
Brevard [5]	1,025	13,283	13.0	8,505	4,717	5,158	3,401	56.2	80.3
Broward [6]	1,212	20,094	16.6	5,135				291.3	
Calhoun [7]	531	7,298	13.7	8,775	7,465	5,132	1,681	−16.8	17.5
Charlotte [8]	697	4,013	5.8						
Citrus	620	5,516	8.9	5,220	6,731	5,391	2,394	5.7	−22.4
Clay [9]	615	6,859	11.2	5,621	6,116	5,635	5,154	22.0	−8.1
Collier [10]	2,042	2,883	1.4						
Columbia	792	14,638	18.5	14,290	17,689	17,094	12,877	2.4	−19.2
Dade [11]	2,019	142,955	70.8	42,753	11,933	4,955	861	234.4	258.3
De Soto [9]	640	7,745	12.1	25,434	14,200	8,047	4,944	−69.5	79.1
Dixie [12]	710	6,419	9.0						
Duval [13]	782	155,503	198.9	113,540	75,103	39,733	26,800	37.0	51.1
Escambia	657	53,594	81.6	49,386	38,029	28,313	20,188	8.5	29.9
Flagler [14]	491	2,466	5.0	2,442				1.0	
Franklin	541	6,283	11.6	5,318	5,201	4,890	3,308	18.1	2.2
Gadsden	540	29,890	55.4	23,539	22,198	15,264	11,894	27.0	6.0
Gilchrist [15]	351	4,137	11.8						
Glades [8]	764	2,762	3.6						
Gulf [16]	558	3,182	5.7						
Hamilton	528	9,454	17.9	9,873	11,825	11,881	8,507	−4.2	−16.5
Hardee [8]	632	10,348	16.4						
Hendry [19]	1,171	3,492	3.0						
Hernando	497	4,948	10.0	4,548	4,997	3,638	2,476	8.8	−9.0
Highlands [8]	1,021	9,192	9.0						
Hillsborough [17]	1,036	153,519	148.2	88,257	78,374	36,013	14,941	73.8	12.6
Holmes [18]	473	12,934	27.3	12,850	11,557	7,762	4,336	0.6	11.2
Indian River [19]	497	6,724	13.5						
Jackson [20]	939	31,969	34.0	31,224	29,821	23,377	17,544	2.4	4.7
Jefferson [20a]	530	13,408	25.3	14,502	17,210	16,195	15,757	−7.5	−15.7
Lafayette [21]	556	4,361	7.9	6,242	6,710	4,987	3,686	−30.1	−7.0
Lake	1,047	23,161	22.1	12,744	9,509	7,467	8,034	81.7	34.0
Lee [10]	818	14,990	18.3	9,540	6,294	3,071	1,414	57.1	51.6
Leon	715	23,476	32.8	18,059	19,427	19,887	17,752	30.0	−7.0
Levy [22]	1,148	12,456	10.9	9,921	10,361	8,603	6,586	25.6	−4.2
Liberty	823	4,067	4.9	5,006	4,700	2,956	1,452	−18.8	6.5
Madison [20a]	774	15,614	20.2	16,516	16,919	15,446	14,316	−5.5	−2.4
Manatee [23]	823	22,502	27.3	18,712	9,550	4,663	2,895	20.3	96.9
Marion	1,647	29,578	18.0	23,968	26,941	24,403	20,706	23.4	−11.0
Martin [24]	538	5,111	8.5						
Monroe	1,100	13,624	12.4	19,550	21,563	18,006	18,786	−30.3	−9.3
Nassau [25]	630	9,375	14.9	11,340	10,525	9,654	8,294	−17.3	7.7
Okaloosa [26]	956	9,897	10.4	9,360				5.7	
Okeechobee [27]	747	4,129	5.5	2,132				93.7	
Orange [28]	920	49,737	53.5	19,890	19,107	11,374	12,584	150.1	4.1
Osceola [29]	1,356	10,699	7.8	7,195	5,307	3,444	3,133	48.7	30.7
Palm Beach [30]	1,040	51,781	26.7	18,654	5,577			177.6	234.5
Pasco [31]	767	10,574	13.8	8,802	7,502	6,054	4,249	20.1	17.3
Pinellas [32]	293	62,149	212.1	28,265				119.9	
Polk [33]	1,907	72,291	37.9	38,661	24,148	12,472	7,905	87.0	60.1
Putnam [34]	752	18,096	24.1	14,568	13,096	11,641	11,186	24.2	11.2
St. Johns [35]	608	18,676	30.7	13,061	13,208	9,165	8,712	43.0	−1.1

Footnotes at end of table.

Digitized by Google

TABLE 3.—AREA AND POPULATION OF COUNTIES: 1890 TO 1930—Continued

[A minus sign (—) denotes decrease]

COUNTY	Land area in square miles, 1930	POPULATION							
		1930		1920	1910	1900	1890	Per cent of increase	
		Total	Per square mile					1920 to 1930	1910 to 1920
St. Lucie [31]	580	7,057	12.2	7,886	4,075			—10.5	93.5
Santa Rosa [34]	1,025	14,083	13.7	13,670	14,897	10,293	7,961	3.0	—8.2
Sarasota [18]	514	12,440	24.2						
Seminole [23]	321	18,735	58.4	10,986				70.5	
Sumter	583	10,644	18.3	7,851	6,696	6,187	5,363	35.6	17.3
Suwannee	692	15,731	22.7	19,789	18,603	14,554	10,524	—20.5	6.4
Taylor [21]	1,045	13,136	12.6	11,219	7,103	3,999	2,122	17.1	57.9
Union [36]	248	7,428	30.0						
Volusia [14]	1,123	42,757	38.1	23,374	16,510	10,003	8,467	82.9	41.6
Wakulla	602	5,468	9.1	5,129	4,802	5,149	3,117	6.6	6.8
Walton [37]	1,095	14,576	13.3	12,119	16,460	9,346	4,816	20.3	—26.4
Washington [38]	620	12,180	19.6	11,828	16,403	10,154	6,426	3.0	—27.9

[1] Part of Alachua annexed to Levy and part of Levy annexed in 1913; parts taken to form Gilchrist in 1926.
[2] Part of Baker annexed to Nassau, and parts of Clay, Duval, and Nassau annexed, in 1913.
[3] Bay organized from part of Washington, and part of Calhoun annexed, in 1913.
[4] Part of Bradford taken to form Union in 1921; part annexed to Putnam in 1927.
[5] Part of Brevard taken to form St. Lucie in 1905.
[6] Broward organized from parts of Dade and Palm Beach in 1915.
[7] Parts of Calhoun annexed to Bay in 1913; part taken to form Gulf in 1925.
[8] Charlotte, Glades, Hardee, and Highlands organized from parts of De Soto in 1921.
[9] Part of Clay annexed to Baker in 1913, and part annexed to Putnam in 1927.
[10] Collier and Hendry organized from parts of Lee in 1923.
[11] Parts of Dade taken to form Palm Beach in 1909 and part of Broward in 1915.
[12] Dixie organized from part of Lafayette in 1921.
[13] Part of Duval annexed to Baker in 1913.
[14] Flagler organized from parts of St. Johns and Volusia in 1917.
[15] Gilchrist organized from part of Alachua in 1926.
[16] Gulf organized from part of Calhoun in 1925.
[17] Part of Hillsborough taken to form Pinellas in 1912.
[18] Part of Holmes annexed to Washington, and part of Washington annexed to Holmes, in 1915.
[19] Indian River organized from part of St. Lucie in 1925.
[20] Part of Jackson annexed to Washington in 1915.
[20a] Part of Jefferson annexed to Madison, and part of Madison annexed to Jefferson, in 1923.
[21] Part of Taylor annexed in 1911; part of Lafayette taken to form Dixie in 1921.
[22] Part of Levy annexed to Alachua, and part of Alachua annexed, in 1913.
[23] Part of Manatee taken to form Sarasota in 1921.
[24] Martin organized from parts of St. Lucie and Palm Beach in 1925.
[25] Part of Nassau annexed to Baker, and part of Baker annexed, in 1913.
[26] Okaloosa organized from parts of Santa Rosa and Walton in 1916.
[27] Okeechobee organized from parts of Osceola, Palm Beach, and St. Lucie in 1917.
[28] Part of Orange taken to form Seminole in 1913.
[29] Part of Osceola taken to form part of Okeechobee in 1917.
[30] Palm Beach organized from part of Dade in 1909; parts taken to form part of Broward in 1915, part of Okeechobee in 1917, and part of Martin in 1925.
[31] Part of Pasco annexed to Polk between 1890 and 1900.
[32] Parts of Bradford and Clay annexed to Putnam in 1927.
[33] St. Lucie organized from part of Brevard in 1905; part taken to form part of Okeechobee in 1917; parts taken to form Indian River and part of Martin in 1925.
[34] Part of Santa Rosa taken to form part of Okaloosa in 1916.
[35] Part of Taylor annexed to Lafayette in 1911.
[36] Union organized from part of Bradford in 1921.
[37] Part of Washington annexed to Walton in 1913; part of Walton taken to form part of Okaloosa in 1916.
[38] Part of Washington taken to form Bay in 1913; parts annexed to Walton in 1913 and Holmes in 1915; parts of Holmes and Jackson annexed in 1915.

Minor civil divisions.—The primary divisions of the counties of Florida are known as election precincts. These election precincts include the secondary divisions, which are incorporated as cities, towns, and villages. Table 4 shows the population of each county by election precincts, cities, towns, and villages for the last three censuses. The population of the secondary divisions is shown in *italics* under the population of the election precincts in which they are respectively located. Several of the cities and towns are coextensive with the precincts in which they are located, and others comprise two or more precincts, or parts of

Digitized by Google

precincts. Where a city or other incorporated place occupies parts of two or more precincts, the total population of the place is given in connection with the presentation for the first precinct.

Changes in the boundaries of precincts and incorporated places between 1920 and 1930 are indicated by footnotes on Table 4; for changes between 1920 and 1930, reference may be made to the Reports of the Fourteenth Census (1920), Volume I, Table 53.

TABLE 4.—POPULATION OF COUNTIES BY MINOR CIVIL DIVISIONS: 1930, 1920, AND 1910

[The "precincts" shown in the table are election precincts. Where no comparative figures are shown, the counties have been organized at some time between the censuses or have been redistricted. For other changes in boundaries, see footnotes; for those between 1910 and 1920, see Reports of the Fourteenth Census (1920), Vol. I, Table 53]

MINOR CIVIL DIVISION	1930	1920	1910
Alachua County	**34,365**	[1] **31,689**	[1] **34,305**
Prec. 1, Waldo	1,488	1,181	1,451
Waldo city [1]	*705*	*571*	*540*
Prec. 2, La Crosse	889	1,131	1,531
La Crosse town [1]	*574*	-------	-------
Prec. 3, Alachua	2,362	2,006	1,897
Alachua town	*865*	*778*	*610*
Prec. 6, Newberry [1]	2,461	3,321	4,081
Newberry town	*766*	*917*	*816*
Prec. 7, Gainesville [1]	5,888	4,277	4,925
Gainesville city, total	*10,465*	*6,860*	*6,183*
In Prec. 7	*4,501*	*4,170*	*3,805*
In Prec. 26	*1,653*	*2,690*	*2,378*
In Prec. 27	*2,177*	-------	-------
In Prec. 28	*2,334*	-------	-------
Prec. 8, Hawthorn	1,369	1,403	1,238
Hawthorn town	*600*	*543*	*524*
Prec. 9, Island Grove	582	559	621
Prec. 10, Micanopy	1,274	1,257	1,512
Micanopy town	*725*	*548*	*613*
Prec. 11, Archer [1]	2,015	1,866	2,128
Archer city [1]	*576*	*420*	*468*
Prec. 12, Arredondo	596	551	1,242
Prec. 13, Fairbanks	346	380	290
Prec. 14, Melrose	354	302	260
Prec. 15, Rochelle	755	787	926
Prec. 16, Evinston	52	124	232
Prec. 17, Hague	526	723	783
Prec. 19, Orange Heights	311	364	516
Prec. 20, High Springs [1]	2,587	2,615	2,720
High Springs city [1]	*1,864*	*1,719*	*1,468*
Prec. 22, Campville	421	422	395
Prec. 24, Bland	1,431	763	1,030
Prec. 25, Gainesville [1]	2,358	2,997	2,885
Gainesville city (see Prec. 7).			
Prec. 26, Mounteocha	772	930	-------
Prec. 27, Gainesville [1]	2,935	-------	-------
Gainesville city (see Prec. 7).			
Prec. 28, Gainesville [1]	2,593	-------	-------
Gainesville city (see Prec. 17).			

MINOR CIVIL DIVISION	1930	1920	1910
Baker County	**6,273**	**5,622**	[1] **4,805**
Prec. 1, Sanderson [2]	1,261	1,130	1,360
Prec. 2, Olustee	1,355	545	466
Prec. 3, Macclenny	1,482	1,250	979
Macclenny town	*519*	*350*	*588*
Prec. 4, Johnsville (Taylor)	669	1,232	587
Prec. 5, Glen St. Mary [2]	965	1,215	541
Prec. 6, Baxter	315	250	380
Prec. 7, Manning [2]	226	-------	-------
Bay County	**12,091**	**11,407**	-------
Prec. 1, Panama City [3]	1,504	1,812	-------
Panama City, total [3]	*5,402*	*1,722*	*422*
In Prec. 1	*1,504*	-------	-------
In Prec. 2	*1,051*	-------	-------
In Prec. 3	*1,905*	-------	-------
In Prec. 22	*942*	-------	-------
Prec. 2, St. Andrews [3]	1,247	1,361	-------
Prec. 3, Millville [3]	2,029	1,983	-------
Prec. 4, Bay Harbor	435	590	-------
Prec. 5, Parker [3]	245	191	-------
Prec. 6, Cook [3]	218	38	-------
Prec. 7, Wetappo [3]	193	128	-------
Prec. 8, Farmdale	194	276	-------
Prec. 9, San Blas	56	75	-------
Prec. 10, Cromanton	189	195	-------
Prec. 11, Lynn Haven	1,087	958	-------
Lynn Haven city	*928*	*874*	-------
Prec. 12, Majette	85	241	-------
Prec. 13, Bay Head	514	151	-------
Prec. 14, Youngstown	666	655	-------
Prec. 15, Fountain	367	978	-------
Prec. 16, Econfina	137	232	-------
Prec. 17, Southport	545	662	-------
Prec. 18, Merial	326	126	-------
Prec. 19, Murfee	11	54	-------
Prec. 20, West Bay [3]	437	701	-------
Prec. 21, Pine Log [3]	266	-------	-------
Prec. 22, Panama City [3]	1,135	-------	-------
Prec. 23, Allanton [3]	42	-------	-------
Prec. 24, Callaway [3]	164	-------	-------

[1] ALACHUA.—County totals for 1920 and 1910 include population (3,730 in 1920; 3,642 in 1910) of precincts 4, 5, 18, 21, and 23, taken with parts of precints 6, 11, and 20, to form Gilchrist County in 1926. Precinct 27 organized from part of 7, and precinct 28 from part of 25, in 1922. La Crosse town incorporated in 1927, and Waldo, Archer, and High Springs towns incorporated as cities in 1921, 1929, and 1925, respectively.

[2] BAKER.—County total for 1910 includes population (483) of old precinct 7, annexed to 1 and 5 between 1910 and 1920, and reestablished in 1920.

[3] BAY.—Panama City town incorporated as a city, and parts of precincts 2 (St. Andrews city, population 1,310 in 1920, 675 in 1910) and 3 (Millville town, population 1,887 in 1920) annexed in 1925. Precinct 22 organized from part of 1, and precinct 21 from part of 20, in 1924; precinct 24 organized from parts 5 and 6, and precinct 23 from part of 7, in 1928. No population in 1930 in that part of precinct 1 outside Panama City.

Digitized by Google

TABLE 4.—POPULATION OF COUNTIES BY MINOR CIVIL DIVISIONS: 1930, 1920, AND 1910—Continued

MINOR CIVIL DIVISION	1930	1920	1910
Bradford County	9,405	[4] 12,503	[4] 14,090
Prec. 1, Lawtey	2,377	1,787	2,037
Lawtey town	*554*	*572*	*492*
Prec. 2, North Starke [4]	2,721	.....	.....
Starke city, total [4]	*1,339*	*1,023*	*1,135*
In Prec. 2	*872*	.....	.....
In Prec. 3	*467*	.....	.....
Prec. 3, South Starke [4]	1,619	.....	.....
Prec. 4, Graham	324	322	.....
Prec. 5, Hampton	669	595	971
Hampton city [4]	*311*	*286*	*265*
Prec. 6, Theressa [4]	318	343	.....
Prec. 7, New River	415	336	.....
Prec. 8, Brooker	962	697	1,262
Brevard County	13,283	8,505	4,717
Prec. 1, La Grange	179	97	.....
Prec. 2, Titusville [5]	2,227	1,689	.....
Titusville city [5]	*2,089*	*1,361*	*868*
Prec. 3, City Point	385	414	.....
Prec. 4, Rockledge [5]	698	1,992	.....
Rockledge city [5]	*551*	*453*	.....
Prec. 5, Eau Gallie	943	730	.....
Eau Gallie city [5]	*871*	*597*	*329*
Prec. 6, Melbourne	3,118	1,142	.....
Melbourne city [5]	*2,677*	*533*	*157*
Melbourne Beach town [5]	*72*	.....	.....
Prec. 7, Malabar	353	291	.....
Malabar town [5]	*138*	.....	.....
Prec. 8, Grant	209	97	.....
Prec. 9, Banyan	86	156	.....
Prec. 10, Georgiana	117	179	.....
Prec. 11, Merritt	355	306	.....
Prec. 12, Haulover	159	138	.....
Prec. 13, Canaveral [5]	148	111	.....
Prec. 14, Wilson	96	106	.....
Prec. 15, Courtenay [5]	117	271	.....
Prec. 16, Mims [5]	791	571	.....
Prec. 17, Tillman	207	116	.....
Prec. 18, Micco	274	119	.....
Prec. 19, Audubon [5]	98	.....	.....
Prec. 20, Orsino [5]	112	.....	.....
Prec. 21, Cocoa [5]	2,197	.....	.....
Cocoa city [5]	*2,164*	*1,445*	*613*
Prec. 22, Artesia [5]	79	.....	.....
Cocoa Beach town [5]	*31*	.....	.....
Prec. 23, Indian River [5]	248	.....	.....
Prec. 24, Aurantia [5]	36	.....	.....
Prec. 25, Scottsmoor [5]	51	.....	.....
Scottsmoor town [5]	*41*	.....	.....
Broward County [6]	20,094	5,135	.....
Prec. 1, Deerfield	1,556	.....	.....
Deerfield town [6]	*1,483*	.....	.....
Broward County—Con.			
Prec. 2, Pompano	3,038	.....	.....
Oakland Park city, total [6]	*463*	.....	.....
In Prec. 2	*44*	.....	.....
In Prec. 3	*419*	.....	.....
Pompano city [6]	*2,614*	*636*	*269*
Prec. 3, Floranada	617	.....	.....
Prec. 4, Fort Lauderdale [6]	1,542	.....	.....
Fort Lauderdale city, total	*8,666*	*2,065*	.....
In Prec. 4	*1,542*	.....	.....
In Prec. 9	*132*	.....	.....
In Prec. 16	*31*	.....	.....
Precincts 5 to 8, entire	*6,961*	.....	.....
Precinct 5	1,985	.....	.....
Precinct 6	3,040	.....	.....
Precinct 7	615	.....	.....
Precinct 8	1,321	.....	.....
Precinct 9	1,357	.....	.....
Dania city, total [6]	*1,674*	*762*	*269*
In Prec. 9	*1,145*	.....	.....
In Prec. 10	*529*	.....	.....
Hollywood city, total [6]	*2,869*	.....	.....
In Prec. 9	*80*	.....	.....
In Prec. 10	*264*	.....	.....
In Prec. 11	*1,073*	.....	.....
In Prec. 14	*243*	.....	.....
In Prec. 15	*40*	.....	.....
Precincts 12 and 13, entire	*1,169*	.....	.....
Precinct 10	793	.....	.....
Prec. 11, Hollywood	1,162	.....	.....
Precinct 12	371	.....	.....
Precinct 13	798	.....	.....
Prec. 14, Hollywood	443	.....	.....
Hallandale town, total [6]	*1,012*	.....	.....
In Prec. 14	*170*	.....	.....
In Prec. 15	*842*	.....	.....
Prec. 15, Hallandale	999		
Prec. 16, Davie	457	.....	.....
Calhoun County [7]	7,298	8,775	7,465
Prec. 1, Blountstown	2,058	.....	.....
Blountstown city [7]	*1,270*	*863*	*546*
Prec. 2, Henderson Mill	869	.....	.....
Prec. 3, Altha	1,129	.....	.....
Prec. 4, Taylor Mill	363	.....	.....
Prec. 5, Chason	202	.....	.....
Prec. 6, Camphead	181	.....	.....
Prec. 7, Pippins Mill	403	.....	.....
Prec. 8, Clarksville	284	.....	.....
Prec. 9, Frink	467	.....	.....
Prec. 10, Kinard	750	.....	.....
Prec. 11, Shiloh	320	.....	.....
Prec. 12, Broad Branch	272	.....	.....

[4] BRADFORD.—County totals for 1920 and 1910 include population (5,333 in 1920; 6,064 in 1910) of old precincts 2, 3, 4, 8, and 9, taken to form Union County in 1921, and population (3,090 in 1920; 3,756 in 1910) of old precinct 6, Starke, taken to form 2, North Starke, and 3, South Starke, in 1921; remaining districts renumbered. Part of old precinct 12 (now precinct 6) (comprising part of Melrose town, no population in 1920) annexed to Putnam County in 1927. Starke and Hampton towns incorporated as cities in 1927 and 1925, respectively.

[5] BREVARD.—Precinct 23 organized from part of 2 in 1928; precinct 21, including Cocoa city, from part of 4, precincts 19 and 20 from parts of 15, and precinct 24 from part of 16, in 1922; precinct 22 from part of 13 in 1924; and precinct 25 from part of 24 in 1926. Bayview town (population 200 in 1920) annexed to Titusville city in 1925. Rockledge, Eau Gallie, and Cocoa towns incorporated as cities in 1925; Rockledge city limits extended in 1927, and Cocoa, in 1925 and 1926. Melbourne town incorporated as a city in 1923. Melbourne Beach town incorporated in 1923, Malabar town in 1927, Cocoa Beach and Scottsmoor towns in 1925.

[6] BROWARD.—County redistricted since 1920. Deerfield town and Hollywood city incorporated in 1925. Oakland Park incorporated in 1925 as Floranada town; incorporated as a city in 1927. Pompano and Dania towns incorporated as cities in 1927. Hallandale town incorporated in 1927; limits extended in 1929. No population in 1930 in that part of precinct 4 outside Fort Lauderdale city.

[7] CALHOUN.—Old precincts 1, 13, 15, and 16 (population, 1,839 in 1920; 990 in 1910) taken to form Gulf County in 1925, and county redistricted. Blountstown town incorporated as a city in 1925.

Digitized by Google

| | | |

Table 4.—Population of Counties by Minor Civil Divisions: 1930, 1920, and 1910—Continued

Minor civil division	1930	1920	1910
Dade County—Con.			
Precinct 4	2,557		
Miami city, total [13]	*110,637*	*29,571*	*5,471*
Precincts 4, 5, 10 to 15, 17 to 29, 34 to 47, 52 to 57, 59 and 60, entire	*101,492*		
In Prec. 48	*1,180*		
In Prec. 50	*1,108*		
In Prec. 51	*1,027*		
In Prec. 58	*4,481*		
In Prec. 61	*342*		
In Prec. 66	*112*		
Precinct 5	1,764		
Precinct 6	736		
Miami Beach city, total [13]	*6,494*	*644*	
Precincts 6, and 30 to 33, entire	*6,494*		
Precinct 7	2,591		
Hialeah city, total [13]	*2,600*		
In Prec. 7	*2,274*		
In Prec. 16	*326*		
Precinct 8	410		
Opalocka city [13]	*339*		
Precinct 9	2,282		
Precinct 10	3,925		
Precinct 11	2,820		
Precinct 12	2,732		
Precinct 13	1,888		
Precinct 14	769		
Precinct 15	2,424		
Precinct 16	2,631		
Precinct 17	2,231		
Precinct 18	1,594		
Precinct 19	2,563		
Precinct 20	4,895		
Precinct 21	3,013		
Precinct 22	1,464		
Precinct 23	1,483		
Precinct 24	935		
Precinct 25	1,316		
Precinct 26	12,596		
Precinct 27	2,303		
Precinct 28	9,488		
Precinct 29	1,173		
Precinct 30	1,419		
Precinct 31	973		
Precinct 32	2,068		
Precinct 33	1,298		
Precinct 34	1,389		
Precinct 35	726		
Precinct 36	3,223		
Precinct 37	2,118		
Precinct 38	1,051		
Precinct 39	1,727		
Precinct 40	1,139		
Precinct 41	1,975		
Precinct 42	2,239		
Precinct 43	2,622		
Precinct 44	1,856		
Precinct 45	1,610		
Precinct 46	1,620		
Precinct 47	2,587		
Precinct 48 [13]	1,180		
Precinct 49	584		
Miami Springs town [13]	*402*		
Dade County—Con.			
Precinct 50	1,157		
Coral Gables city, total [13]	*5,697*		
In Prec. 50	*54*		
In Prec. 58	*91*		
In Prec. 61	*1,724*		
In Prec. 62	*1,664*		
In Prec. 63	*771*		
Prec. 64, entire	*1,262*		
In Prec. 65	*130*		
In Prec. 66	*5*		
In Prec. 70	*6*		
Precinct 51 [13]	1,927		
Precinct 52	866		
Precinct 53	990		
Precinct 54	2,281		
Precinct 55	2,304		
Precinct 56	853		
Precinct 57	835		
Precinct 58	4,572		
Precinct 59	2,098		
Precinct 60	1,450		
Precinct 61	2,066		
Precinct 62	2,133		
Precinct 63	1,119		
South Miami city, total [13]	*1,180*		
In Prec. 63	*288*		
In Prec. 65	*885*		
In Prec. 66	*87*		
Precinct 64	1,252		
Precinct 65	1,460		
Precinct 66	461		
Precinct 67 [13]	1,382		
Precinct 68 [13]	720		
Precinct 69	279		
Precinct 70	805		
Precinct 71	508		
Precinct 72 [13]	2,901		
Homestead city [13]	*2,319*	*1,307*	
Precinct 73	541		
Florida City town [13]	*452*	*355*	
De Soto County [14]	**7,745**	**25,434**	**14,200**
Prec. 1, Pine Level	152		
Prec. 2, Bunker	226		
Prec. 3, Owens	349		
Prec. 4, Fort Windsor	65		
Prec. 5, Brownville	302		
Prec. 6, Avant	104		
Prec. 8, East Arcadia	1,796		
Arcadia city, total	*4,082*	*3,479*	*1,736*
In Prec. 8	*1,251*		
In Prec 9	*2,831*		
Prec. 9, West Arcadia [14]	2,831		
Prec. 10, Nocatee	1,512		
Prec. 11, Fort Ogden	408		
Fort Ogden city [14]	*260*		
Dixie County [15]	**6,419**		
Prec. 1, Fletcher	352		
Prec. 2, Oldtown	693		
Precinct 3	329		

[13] Dade.—For footnote, see preceding page.

[14] De Soto.—Parts taken to form Charlotte, Glades, Hardee, and Highlands Counties in 1921; no comparison of population by precincts can be made. Fort Ogden city incorporated in 1927. No population in 1930 in that part of precinct 9 outside Arcadia city.

[15] Dixie.—Organized from part of Lafayette County in 1921. Cross City town incorporated in 1924.

Digitized by Google

| | | |

TABLE 4.—POPULATION OF COUNTIES BY MINOR CIVIL DIVISIONS: 1930, 1920, AND 1910—Continued

MINOR CIVIL DIVISION	1930	1920	1910
Franklin County	**6,283**	**5,318**	**5,201**
Precinct 1	1,087	1,588	1,314
Apalachicola city, total	*3,150*	*3,066*	*3,065*
In Prec. 1	*1,063*	*1,091*	*1,164*
In Prec. 3	*1,172*	*1,975*	*1,901*
In Prec. 5	*915*	.....	.....
Precinct 2 [19]	1,019	1,296	1,177
Carrabelle town	*920*	*1,055*	*900*
Precinct 3 [19]	1,600	2,434	2,710
Apalachicola city (see Prec. 1).			
Prec. 4, McIntyre [19]	142	.....	.....
Precinct 5 [19]	915	.....	.....
Apalachicola city (see Prec. 1).			
Precinct 6 [19]	550	.....	.....
Precinct 7 [19]	293	.....	.....
Precinct 8 [19]	677	.....	.....
Gadsden County	**29,890**	**23,539**	**22,198**
Prec. 1, Quincy	4,560	3,620	5,673
Quincy city, total	*3,788*	*3,118*	*3,204*
In Prec. 1	*1,123*	*1,040*	*3,204*
In Prec. 13	*2,665*	*2,078*	.....
Prec. 2, Hinson School House	500	773	764
Prec. 3, Concord	400	599	1,631
Prec. 4, Havana	2,617	2,062	1,781
Havana town	*1,169*	*448*	*432*
Prec. 5, Midway	1,701	997	1,518
Prec. 6, Wetumpka	742	837	832
Prec. 7, Sawdust	1,081	1,033	1,094
Prec. 8, Sycamore	592	709	819
Prec. 9, River Junction	7,101	3,377	2,403
River Junction town [20]	*5,624*	.....	.....
Prec. 10, Mount Pleasant	1,173	1,362	1,048
Prec. 11, Blue Spring	573	541	369
Prec. 12, Greensboro	1,001	990	774
Greensboro town	*350*	*302*	*175*
Prec. 13, Quincy	6,749	5,638	3,492
Quincy city (see Prec. 1).			
Gretna town	*200*	*120*	*201*
Prec. 14, Hinson	1,100	1,001	.....
Gilchrist County [21]	**4,137**	.....	.....
Prec. 1, Trenton	1,714	.....	.....
Trenton city [21]	*706*	*400*	*504*
Prec. 2, Donnie	599	.....	.....
Prec. 3, Bell	911	.....	.....
Bell town	*168*	*146*	*243*
Prec. 4, Williford	453	.....	.....
Prec. 5, Osceola	331	.....	.....
Prec. 6, Leggett	129	.....	.....
Glades County [22]	**9,762**	.....	.....
Prec. 1, Moore Haven	864	.....	.....
Moore Haven city, total [22]	*612*	*623*	.....
In Prec. 1	*27*	.....	.....
In Prec. 3	*121*	.....	.....
In Prec. 6	*464*	.....	.....
Prec. 2, Citrus Center	81	.....	.....
Prec. 3, Moore Haven	386	.....	.....
Moore Haven city (see Prec. 1).			
Glades County—Con.			
Prec. 4, Palmdale	104	.....	.....
Prec. 5, North La Belle	244	.....	.....
Prec. 6, Moore Haven	489	.....	.....
Moore Haven city (see Prec. 1).			
Prec. 7, Lakeport	141	.....	.....
Prec. 8, Elderberry	83	.....	.....
Prec. 10, Citrus Center	89	.....	.....
Prec. 11, Muse	84	.....	.....
Prec. 12, Tasmania	106	.....	.....
Prec. 13, Brighton	91	.....	.....
Gulf County [23]	**8,189**	.....	.....
Prec. 1, Wewahitchka	912	.....	.....
Wewahitchka town [23]	*584*	.....	.....
Prec 2, Ewings Still	208	.....	.....
Prec. 3, White City	129	.....	.....
Prec. 4, Camp Parkwood	276	.....	.....
Prec. 5, Dalkeith	409	.....	.....
Prec. 6, Overstreet	117	.....	.....
Prec. 7, Port St. Joe	1,131	.....	.....
Port St. Joe town [23]	*851*	.....	.....
Hamilton County	**9,454**	**9,873**	**11,825**
Prec. 1, Jennings	1,449	1,837	1,648
Jennings town	*581*	*628*	*480*
Prec. 2, Jasper	2,944	2,300	3,122
Jasper city	*1,748*	*1,260*	*1,730*
Prec. 3, White Springs	1,397	1,782	2,207
White Springs town	*618*	*984*	*1,177*
Prec. 4, Belmont	514	503	574
Prec. 5, Marion	613	614	771
Prec. 6, Corinth	466	500	411
Prec. 7, Bellville	812	838	1,040
Prec. 8, Westlake	429	567	629
Prec. 9, Bakers Mill	321	424	777
Prec. 10, Genoa	509	508	646
Hardee County [24]	**10,348**	.....	.....
Prec. 1, Wauchula	440	.....	.....
Wauchula city, total	*2,574*	*2,081*	*1,089*
In Prec. 1	*312*	.....	.....
In Prec. 2	*1,100*	.....	.....
In Prec. 3	*939*	.....	.....
In Prec. 4	*223*	.....	.....
Prec. 2, Wauchula	1,539	.....	.....
Prec. 3, Wauchula	1,739	.....	.....
Prec. 4, Wauchula	356	.....	.....
Prec. 5, Fort Green	716	.....	.....
Prec. 6, Ona	521	.....	.....
Ona city [24]	*85*	.....	.....
Prec. 7, Lily	258	.....	.....
Prec. 8, Limestone	317	.....	.....
Prec. 9, Bowling Green	1,732	.....	.....
Bowling Green city [24]	*1,025*	*692*	*422*
Prec. 10, Lake Branch	234	.....	.....
Prec. 11, Maude	161	.....	.....
Prec. 12, Popash	954	.....	.....
Prec. 13, Crewsville	183	.....	.....
Prec. 14, Zolfo Springs	802	.....	.....
Zolfo Springs town	*272*	*256*	*171*
Prec. 15, Gardner	240	.....	.....
Prec. 16, Sweetwater	156	.....	.....

[19] FRANKLIN.—Precincts 7 and 8 organized from parts of 3 and 2, respectively, in 1928. Precincts 4, 5, and 6 not returned separately in 1920. No population in 1930 in that part of precinct 5 outside Apalachicola city.

[20] GADSDEN.—River Junction town incorporated in 1921.

[21] GILCHRIST.—Organized from part of Alachua County in 1926. Trenton town incorporated as a city in 1925.

[22] GLADES.—Organized from part of De Soto County in 1921. Moore Haven town incorporated as a city in 1923 and city limits extended in 1929. No population in 1930 in precinct 9, Buckhead.

[23] GULF.—Organized from parts of Calhoun County in 1925. Wewahitchka town incorporated in 1925. Port St. Joe town not returned separately in 1920.

[24] HARDEE.—Organized from part of De Soto County in 1921. Ona city incorporated in 1925, and Bowling Green town incorporated as a city in 1927.

Digitized by Google

| | | |

TABLE 4.—POPULATION OF COUNTIES BY MINOR CIVIL DIVISIONS: 1930, 1920, AND 1910—Continued

MINOR CIVIL DIVISION	1930	1920	1910
Holmes County	**12,924**	**12,850**	**11,557**
Prec. 1, Hickory Hill	812	718	.....
Prec. 2, Sandy Creek	265	215	.....
Prec. 3, New Hope Church	463	554	.....
Prec. 4, Leonia Church	369	340	.....
Prec. 5, White Water	505	421	.....
Prec. 6, Mount Zion Church	650	580	.....
Prec. 7, Live Oak	455	697	.....
Prec. 8, Ponce de Leon	951	746	.....
Ponce de Leon town	*382*	*202*	.....
Prec. 9, Hurricane Creek	603	555	.....
Prec. 10, Newton	570	624	.....
Prec. 11, Westville	582	621	.....
Prec. 12, Bonifay [30]	1,051	2,084	.....
Bonifay town, total	*1,292*	*1,230*	*922*
In Prec. 12	[illegible]	*1,230*	*922*
In Prec. 23	[illegible]	.....	.....
Prec. 13, Moores Mill	416	482	.....
Prec. 14, Bay View	476	255	.....
Prec. 15, Bridge Creek	206	225	.....
Prec. 16, Union	479	630	.....
Prec. 17, Esto	471	497	.....
Esto town	*190*	*269*	*340*
Prec. 18, Eleanor	558	522	.....
Prec. 19, Williams School House	673	609	.....
Prec. 20, Izagora	323	189	.....
Prec. 21, Noma	614	1,026	.....
Noma town	*274*	*847*	*806*
Prec. 22, St. Johns Church	369	260	.....
Precinct 23 [30]	1,063	.....	.....
Bonifay town (see Prec. 12).			
Indian River County [30]	**6,724**	.....	.....
Prec. 1, Roseland	83	.....	.....
Prec. 2, Sebastian	464	.....	.....
Sebastian town [30]	*386*	.....	.....
Prec. 3, Wabasso	977	.....	.....
Wabasso town [30]	*300*	.....	.....
Prec. 4, Quay	1,215	.....	.....
Prec. 5, North Vero	1,172	.....	.....
Vero Beach city, total	*2,268*	*793*	.....
In Prec. 5	*933*	.....	.....
In Prec. 6	*1,336*	.....	.....
Prec. 6, Vero	2,056	.....	.....
Prec. 7, Oslo	216	.....	.....
Prec. 8, Fellsmere	541	.....	.....
Fellsmere town	*366*	*333*	.....
Jackson County	**31,969**	**[31]31,224**	**29,821**
Prec. 1, Forks Creek	388	375	314
Prec. 2, Campbellton	2,445	2,487	3,064
Campbellton town	*314*	*277*	.....
Prec. 3, Kynesville [31]	903	1,360	1,457
Prec. 4, Richter	1,265	902	1,482
Jackson County—Contd.			
Prec. 5, Mulberry Grove	415	478	590
Precinct 6 [31]	4,098	4,891	4,959
Marianna city, total	*3,372*	*2,499*	*1,915*
In Prec. 6	*1,654*	*2,499*	*1,915*
In Prec. 27	*1,718*	.....	.....
Prec. 7, Rocky Creek	344	318	876
Prec. 8, Shady Grove	707	694	842
Prec. 9, Carpenter	809	868	867
Prec. 10, Dellwood	1,356	1,246	660
Prec. 11, Neals Landing	950	1,137	1,003
Prec. 12, Friendship	1,989	2,099	1,492
Malone town [31]	*418*	.....	.....
Prec. 13, Greenwood	1,416	1,779	1,941
Greenwood town [31]	*235*	.....	.....
Prec. 14, Graceville	3,373	2,716	2,253
Graceville city [31]	*1,012*	*840*	*734*
Prec. 15, Cottondale [31]	1,869	1,888	1,666
Cottondale town	*550*	*438*	.....
Prec. 16, Sneads	2,436	2,152	2,142
Sneads town	*637*	*492*	*506*
Prec. 17, Compass Lake [31]	238	450	401
Prec. 18, Bascom	597	698	706
Prec. 19, Cypress	620	825	2,310
Cypress town	*240*	*293*	.....
Prec. 20, Round Lake	310	308	796
Prec. 21, Alford	882	835	.....
Alford town	*221*	*207*	.....
Prec. 22, Cove Springs [31]	367	.....	.....
Prec. 23, Parramore	970	1,285	.....
Prec. 24, Hasty Pond [31]	259	323	.....
Prec. 25, Alliance	709	850	.....
Prec. 26, Silver Lake [31]	[illegible]	.....	.....
Prec. 27, North Marianna [31]	2,126	.....	.....
Marianna city (see Prec. 6).			
Jefferson County [32]	**13,408**	**14,502**	**[32]17,210**
Prec. 1, Ashville [32]	721	1,109	1,426
Prec. 2, Lintons Mill	1,180	1,486	1,634
Prec. 3, Barnes	631	777	940
Prec. 4, Wheeler	910	1,315	1,435
Prec. 5, Lloyd	1,180	1,641	1,685
Prec. 6, Monticello	2,686	2,203	2,320
Monticello town	*1,901*	*1,704*	*1,829*
Prec. 7, Drifton	922	912	1,682
Prec. 8, Aucilla	982	1,421	1,680
Prec. 9, Lamont	796	711	712
Prec. 10, Waukeenah	906	1,391	1,486
Prec. 11, Wacissa [32]	1,757	1,128	1,281
Prec. 12, Strickland [32]	737	408	479
Lafayette County [33]	**4,361**	**6,242**	**6,710**
Prec. 1, Day	1,130	.....	.....
Prec. 2, Mayo	1,108	.....	.....
Mayo town	*555*	*531*	*578*
Prec. 3, Alton	1,112	.....	.....
Prec. 4, Branford	689	.....	.....
Prec. 5, Steinhatchee	322	.....	.....

[30] HOLMES.—Precinct 23 organized from part of precinct 12 in 1924

[30] INDIAN RIVER.—Organized from part of St. Lucie County in 1925. Sebastian and Wabasso towns incorporated in 1925.

[31] JACKSON.—County total for 1920 includes population (260) of old precinct 22, annexed to 15 in 1921. Precinct 22 organized from parts of 3 and 6 in 1922, precinct 27 from part of 6 in 1928, and precinct 26 from parts of 3, 17, and 24 since 1920. Malone town not returned separately in 1920. Greenwood town incorporated in 1927, and Graceville town incorporated as a city in 1923.

[32] JEFFERSON.—Part of precinct 1 annexed to Madison County, and part of Madison County annexed to precinct 1, in 1923. County total for 1910 includes population (450) of precinct 13, annexed to 11 in 1914, reestablished in 1924 with former boundaries, and annexed to 12 in 1928.

[33] LAFAYETTE.—Part taken to form Dixie County and county redistricted in 1921.

Digitized by Google

| | | |

TABLE 4.—POPULATION OF COUNTIES BY MINOR CIVIL DIVISIONS: 1930, 1920, AND 1910—Continued

MINOR CIVIL DIVISION	1930	1920	1910
Liberty County	4,067	5,006	4,700
Prec. 1, Rock Bluff (Oak Grove)	522	417	815
Prec. 2, Bristol	1,175	950	1,030
Prec. 3, Orange	294	561	1,161
Prec. 4, Hosford (Coe Mills)	744	1,471	534
Prec. 5, Chesters School House	57	215	1,160
Prec. 6, Telogia	376	200	-------
Prec. 7, Sumatra	625	804	-------
Prec. 8, Vilas	212	188	-------
Precinct 9	62	200	-------
Madison County [37a]	15,614	16,516	16,919
Prec. 1, Madison	5,157	5,091	4,575
Madison town	*2,189*	*1,952*	*1,560*
Prec. 2, Ellaville	278	134	390
Prec. 3, Norton Creek	770	1,097	931
Lee town	*185*	*199*	-------
Prec. 4, Moseley Hall	842	1,149	1,380
Prec. 5, Greenville	2,712	2,621	2,151
Greenville town	*904*	*668*	*751*
Prec. 6, Hamburg [37a]	1,283	1,636	1,864
Prec. 7, Cherry Lake	1,036	1,170	1,596
Prec. 8, Pinetta (Withlacoochee)	1,118	1,280	1,188
Prec. 9, Tuten (Harmony)	1,228	523	628
Prec. 10, Hixtown	321	693	721
Prec. 11, Macedonia	611	834	1,110
Prec. 12, Winquepin	258	288	385
Manatee County [38]	22,502	18,712	9,550
Prec. 1, Palmetto	3,995	-------	-------
Palmetto city	*3,043*	*2,046*	*773*
Prec. 2, Oak Knoll	180	-------	-------
Prec. 3, Duette (Dry Prairie)	341	-------	-------
Prec. 4, Myakka Head	241	-------	-------
Prec. 5, Manatee	4,048	-------	-------
Manatee town	*3,219*	*1,078*	*988*
Prec. 6, Bradentown	4,072	-------	-------
Bradentown city, total	*5,986*	*3,868*	*1,886*
In Prec. 6	*3,625*	-------	-------
Prec. 18, entire	*581*	-------	-------
In Prec. 18	*1,782*	-------	-------
Prec. 7, Waterbury	201	-------	-------
Prec. 8, Sandy	157	-------	-------
Prec. 9, Ellenton	1,387	-------	-------
Ellenton town	*569*	*608*	-------
Prec. 10, Palma Sola	473	-------	-------
Prec. 11, Parrish	823	-------	-------
Prec. 12, Terra Ceia	979	-------	-------
Prec. 13, Cortez	310	-------	-------
Prec. 14, Anna Maria	141	-------	-------
Anna Maria city [38]	77	-------	-------
Prec. 15, Gillette	710	-------	-------
Prec. 16, Oneco	1,428	-------	-------
Prec. 17, Myakka City	451	-------	-------
Precinct 18	581	-------	-------
Bradentown city (see Prec. 6).			
Prec. 19, Bradentown	1,984	-------	-------
Bradentown city (see Prec. 6).			
Marion County	29,578	23,968	26,941
Prec. 1, Ocala	9,508	6,017	6,300
Ocala city	*7,281*	*4,914*	*4,370*
Prec. 2, Reddick	1,157	1,313	567
Reddick town	*363*	*312*	*498*
Prec. 3, Flemington	845	1,009	597
Prec. 4, Cotton Plant	506	591	764
Prec. 5, Romeo	334	364	370
Prec. 6, Camp Izard	225	177	383
Prec. 7, Shady Grove	717	355	953
Prec. 8, Summerfield	785	550	682
Prec. 9, Lake Weir	517	239	321
Prec. 10, Moss Bluff	242	264	221
Prec. 11, Grahamville	490	345	406
Prec. 12, Salt Springs	58	15	148
Prec. 13, Fort McCoy	562	396	968
Prec. 14, Orange Springs	421	369	427
Prec. 15, Linadale	188	114	75
Prec. 16, Citra	986	799	1,068
Citra town	*485*	*494*	*394*
Prec. 17, Anthony	862	1,112	912
Anthony town	*357*	*367*	*442*
Prec. 18, Martin	886	457	712
Prec 19, Weirsdale	854	537	382
Prec. 20, Blitchton	621	708	1,084
Prec. 21, Belleview	1,371	1,102	1,130
Belleview town	*400*	*237*	*190*
Prec. 22, McIntosh	1,118	906	1,122
McIntosh town	*272*	*440*	-------
Prec. 23, Pedro	225	264	462
Prec. 24, Dunnellon	1,708	1,520	2,021
Dunnellon town	*1,194*	*1,185*	*1,227*
Prec. 25, Candler	203	140	154
Prec. 26, Sparr	660	693	800
Prec. 27, Eureka	100	16	222
Prec. 28, Levon	157	262	419
Prec. 29, Kendrick	921	795	1,000
Prec. 30, Martel	812	900	1,047
Prec. 31, Fairfield	[illegible]	615	706
Prec. 32, Geiger	[illegible]	315	458
Prec. 33, Amathla	551	649	-------
Martin County [39]	5,111	-------	-------
Prec. 1, Jensen	614	-------	-------
Jensen town [39]	*419*	-------	-------
Prec. 2, Stuart [39]	1,119	-------	-------
Stuart city, total	*1,924*	778	-------
In Prec. 2	*1,112*	-------	-------
In Prec. 3	*812*	-------	-------
Prec. 3, Stuart	839	-------	-------
Port Sewall town, [39] *total*	*153*	-------	-------
In Prec. 3	*12*	-------	-------
In Prec. 4	*141*	-------	-------
Prec. 4, Salerno	635	-------	-------
Salerno town [39]	*328*	-------	-------
Prec. 5, Hobe Sound	552	-------	-------
Prec. 6, Palm City	230	-------	-------
Palm City town [39]	*95*	-------	-------
Prec. 7, Tropical Farms	82	-------	-------
Prec. 8, Indian Town	1,040	-------	-------
Indiantown town [39]	*543*	-------	-------

[37a] MADISON.—Part of precinct 6 annexed to Jefferson County, and part of Jefferson County annexed to precinct 6, in 1923.

[38] MANATEE.—Part taken to form Sarasota County in 1921, and county redistricted. Anna Maria town incorporated in 1923 and changed to a city in 1925.

[39] MARTIN.—Organized from parts of Palm Beach and St. Lucie Counties in 1925. Jensen town incorporated in 1925, Port Sewall and Indiantown towns in 1927, and Salerno town in 1921. Palm City town not returned separately in 1920 or 1910. No population in 1930 in that part of Port Sewall town in precinct 2.

Digitized by Google

TABLE 4.—POPULATION OF COUNTIES BY MINOR CIVIL DIVISIONS: 1930, 1920, AND 1910—Continued

MINOR CIVIL DIVISION	1930	1920	1910
Monroe County [40]	**13,624**	**19,550**	**21,563**
Key West city, total [40]	12,831	18,749	19,945
Precinct 1	*318*		
Precinct 2	*854*		
Precinct 3	*519*		
Precinct 4	*637*		
Precinct 5	*861*		
Precinct 6	*1,528*		
Precinct 7	*853*		
Precinct 8	*1,301*		
Precinct 9	*981*		
Precinct 10	*2,304*		
Precinct 11	*939*		
Precinct 12	*907*		
Precinct 13	*845*		
Prec. 14, Islands and keys	160		
Prec. 15, Upper and Lower Metacumbe	199		
Prec. 16, Key Largo	320		
Precinct 17	114		
Nassau County	**9,375**	[41] **11,340**	[41] **10,525**
Prec. 1, that part outside Fernandina city	58	6	[redacted]
Prec. 2, that part outside Fernandina city	350	250	361
Prec. 3, Chester [41]	548	393	672
Prec. 5, Yulee [41]	697	238	386
Prec. 6, Evergreen [41]	276	229	241
Prec. 7, Kings Ferry [41]	460	603	814
Prec. 8, Lessie [41]	66	135	184
Prec. 9, Boulogne [41]	327	341	370
Prec. 10, Hilliard	1,033	973	960
Prec. 11, Callahan	1,664	1,410	1,449
Callahan town	*637*	*511*	
Prec. 12, Kent [41]	404	448	434
Prec. 13, Bryceville [41]	345	416	544
Prec. 14, Brandy Branch [41]	124	161	304
Fernandina city, total [41]	3,023	3,147	3,482
In Prec. 1	*1,582*		
In Prec. 2	*1,441*		
Okaloosa County	**9,897**	[42] **9,360**	
Prec. 1, South Baker	686	488	
Prec. 2, North Baker	725	720	
Prec. 3, Beaver Creek	264	229	
Prec. 4, Old Walton [42]	110	399	
Prec. 5, Laurel Hill	1,423	1,352	
Laurel Hill town	*302*	*291*	*316*
Prec. 6, Yellow River	447	434	
Prec. 7, Blackman	360	294	
Prec. 8, Milligan	492	563	
Prec. 9, Holt	929	1,023	
Holt town	*278*	*522*	
Okaloosa County—Con.			
Prec. 10, Rock Creek [42]	85		
Prec. 11, Deerland	119	249	
Prec. 12, Garden City	433	517	
Prec. 13, Dorcas	228	360	
Prec. 14, Niceville [42]	823	786	
Prec. 15, Crestview	1,619	938	
Crestview town	*930*	*500*	
Prec. 16, Mary Esther [42]	70	160	
Prec. 17, Wright [42]	183	105	
Prec. 18, Franklin [42]	152	494	
Prec. 19, Garniers	137	108	
Prec. 20, Brick [42]	155		
Prec. 21, Camp Walton [42]	192		
Prec. 22, New Valparaiso [42]	99		
Valparaiso city [42]	*99*		
Prec. 23, Destin [42]	166		
Okeechobee County	**4,129**	[43] **2,132**	
Prec. 1, Fort Drum	114	118	
Prec. 2, Bassenger	148	138	
Prec. 3, Potters	72	132	
Prec. 4, Okeechobee [43]	1,270	1,517	
Okeechobee city, total	*1,795*	*900*	
In Prec. 4	*728*		
In Prec. 7	*1,067*		
Prec. 5, Utopia	1,201	193	
Prec. 6, Eagle Bay [43]	68		
Precinct 7 [43]	1,256		
Okeechobee city (see Prec. 4).			
Orange County [44]	**49,737**	**19,890**	**19,107**
Prec. 1, South Orlando	5,613		
Orlando city, total [44]	*27,330*	*9,282*	*3,894*
In Prec. 1	*4,791*		
In Prec. 2	*6,845*		
In Prec. 3	*7,415*		
In Prec. 4	*8,279*		
Prec. 2, North Orlando	7,407		
Prec. 3, North Orlando	7,868		
Prec. 4, South Orlando	9,129		
Prec. 5, Winter Park	3,814		
Winter Park city [44]	*3,686*	*1,078*	*570*
Prec. 6, Maitland	674		
Eatonville town	*136*	*125*	*108*
Lake Maitland town	*511*	*172*	*157*
Prec. 7, Lockhart	636		
Prec. 8, Fairville	354		
Prec. 9, Clarcona	251		
Prec. 10, Ocoee	1,193		
Ocoee city [44]	*794*		
Prec. 11, Winter Garden	3,172		
Winter Garden city [44]	*2,025*	*1,021*	*331*

[40] MONROE.—County redistricted in 1928; no comparison of population can be made. Limits of Key West city extended in 1928.

[41] NASSAU.—County totals for 1920 and 1910 include population (100 in 1920; 262 in 1910) of precinct 4, annexed to 5 in 1920; total for 1920 also includes population (2,490) erroneously included in Fernandina city, not returned by precincts in 1920. Precincts 3, 5, 6, 7, 8, 9, 12, 13, and 14 returned by number only in 1920 and 1910.

[42] OKALOOSA.—County total for 1920 includes population (141) of old precinct 10, annexed to 17 in 1920. Precinct 20 organized from part of 4 and new precinct 10 organized from part of 18, in 1920; precinct 21 organized from part of precinct 16 in 1922; precinct 22 organized from part of precinct 14 (including Valparaiso city) in 1924; and precinct 23 from parts of 14 and 22 in 1928. Valparaiso city incorporated in 1921. No population in 1930 in that part of precinct 22 outside Valparaiso city.

[43] OKEECHOBEE.—County total for 1920 includes population (34) of Seminole Indians on part of reservation in this county, not returned by precincts. Precincts 6 and 7 organized from parts of 4 in 1924 and 1927, respectively.

[44] ORANGE.—County redistricted since 1920; comparisons of population made wherever possible. Limits of Orlando city extended in 1925. Ocoee incorporated as a town in 1923, as a city in 1925. Winter Park and Winter Garden towns incorporated as cities in 1925, and Apopka town incorporated as a city in 1920. Windermere and Pinecastle towns incorporated in 1925, Belle Isle and Edgewood towns in 1924, and Bithlo town in 1922.

Digitized by Google

Table 4.—Population of Counties by Minor Civil Divisions: 1930, 1920, and 1910—Continued

Minor civil division	1930	1920	1910
Orange County—Contd.			
Prec. 12, Oakland	841		
Oakland town	*579*	*323*	*211*
Prec. 13, Vineland	210		
Prec. 14, Gotha	338		
Prec. 15, Windermere	400		
Windermere town [44]	*181*		
Prec. 16, Apopka	2,244		
Apopka city [44]	*1,184*	*798*	*410*
Prec. 17, Bay Ridge	100		
Prec. 18, Zellwood	1,044		
Prec. 19, Taft	436		
Taft town	*296*	*259*	
Prec. 20, Pine Castle	932		
Belle Isle town [44]	*160*		
Edgewood town [44]	*103*		
Pinecastle town [44]	*421*		
Prec. 21, Conway	1,270		
Prec. 22, Union Park	643		
Prec. 23, Bithlo	293		
Bithlo town [44]	*128*		
Prec. 24, Christmas	326		
Prec. 25, Barton Falls	137		
Prec. 26, East Orlo Vista	82		
Prec. 27, West Orlo Vista	330		
Osceola County	10,699	7,195	5,507
Prec. 1, Kissimmee	2,336	1,974	
Kissimmee city, total	*3,163*	*2,722*	*2,157*
In Prec. 1	*2,027*	*1,765*	
In Prec. 7	*1,136*	*957*	
Prec. 2, Shingle Creek	175	97	
Prec. 3, Campbell Station	359	247	
Prec. 4, St. Cloud [45]	1,321	2,600	
St. Cloud city, total	*1,863*	*2,011*	
In Prec. 4	*891*		
In Prec. 11	*972*		
Prec. 5, Deer Park [45]	172	367	
Prec. 6, Kenansville [45]	801	272	
Prec. 7, Kissimmee	1,677	1,318	
Kissimmee city (see Prec. 1).			
Prec. 8, Narcoossee	212	182	
Prec. 9, Lokosee	370	57	
Prec. 10, Lake Wilson	131	72	
Prec. 11, St. Cloud [45]	1,443		
St. Cloud city (see Prec. 4).			
Prec. 12, Holopaw [45]	1,702		
Palm Beach County [46]	51,781	18,654	5,577
Prec. 1, Jupiter	776		
Jupiter town [46]	*176*		
Prec. 2, Kelsey City	710		
Kelsey City town [46]	*470*		
Palm Beach Harbor town [46]	*10*		
Prec. 3, Riviera	1,204		
Riviera town [46]	*811*		

Minor civil division	1930	1920	1910
Palm Beach County—Continued.			
Precinct 4 [46]	1,269		
West Palm Beach city, total [46]	*26,610*	*8,659*	*1,743*
Precincts 5 to 18, entire	*24,807*		
In Prec. 4	*1,269*		
In Prec. 31	*534*		
Precinct 5	2,197		
Precinct 6	2,832		
Precinct 7	2,608		
Precinct 8	2,760		
Precinct 9	1,325		
Precinct 10	1,452		
Precinct 11	384		
Precinct 12	904		
Precinct 13	533		
Precinct 14	1,379		
Precinct 15	1,944		
Precinct 16	1,801		
Precinct 17	2,181		
Precinct 18	2,567		
Precinct 19	1,707	1,135	
Palm Beach town	*1,707*	*1,135*	
Precinct 20	1,751		
Lake Worth city, total [46]	*5,940*	*1,106*	
Precincts 20 and 22, entire	*3,512*		
In Prec. 21	*1,534*		
In Prec. 23	*1,094*		
Precinct 21	1,722		
Precinct 22	1,561		
Precinct 23	1,201		
Prec. 24, Lantana and Hypoluxo	326		
Lantana town [46]	*188*		
Prec. 25, Boynton	1,242		
Boynton Beach town [46]	*1,063*		
Prec. 26, North Delray Beach	1,300		
Delray Beach city, total [46]	*2,333*	*1,051*	
In Prec. 26	*1,188*		
In Prec. 28	*1,145*		
Prec. 28, South Delray Beach	1,178		
Prec. 30, Boca Raton	668		
Boca Raton town [46]	*447*		
Precinct 31	978		
Precinct 32	866		
Greenacres City town [46]	*529*		
Prec. 33, Loxahatchee	123		
Prec. 34, Gladeview	11		
Prec. 35, Canal Point	2,509		
Pahokee town, total [46]	*2,256*		
In Prec. 35	*343*		
In Prec. 36	*1,913*		
Prec. 36, Pahokee	2,735		
Prec. 37, Chosen	700		
Prec. 38, Belle Glade	1,043		
Belle Glade town [46]	*926*		
Prec. 39, South Bay	754		
Prec. 40, Ritta	345		
Prec. 41, Shawano	205		

[44] Orange.—For footnote, see preceding page.

[45] Osceola.—Precinct 11 organized from part of 4, including part of St. Cloud city, in 1922. Precinct 12 organized from parts of 5 and 6 in 1924.

[46] Palm Beach.—Part taken to form part of Martin County in 1925 and county redistricted. Jupiter town incorporated in 1925, Kelsey City and Palm Beach Harbor towns in 1923, Riviera and Pahokee towns in 1922, Lantana town in 1921, Boynton Beach town in 1920, Boca Raton town in 1924, Greenacres City town in 1926, and Belle Glade town in 1928. Limits of West Palm Beach extended in 1921 and 1925. Lake Worth town incorporated as a city in 1925. Delray city and Delray Beach town (incorporated in 1923) consolidated as Delray Beach city in 1927. No population in 1930 in that part of precinct 4 outside West Palm Beach city.

Digitized by Google

| | | |

TABLE 4.—POPULATION OF COUNTIES BY MINOR CIVIL DIVISIONS: 1930, 1920, AND 1910—Continued

MINOR CIVIL DIVISION	1930	1920	1910
Polk County [46]	**72,291**	**38,661**	**24,148**
Prec. 1, Brewster	1,262		
Prec. 2, Fort Meade	3,761		
Fort Meade town	*1,981*	*2,029*	*1,165*
Prec. 3, North Bartow [46]	2,519		
Bartow city, total [46]	*5,269*	*4,203*	*2,662*
In Prec. 3	*1,933*		
In Prec. 38	*3,336*		
Prec. 4, Medulla	1,074		
Prec. 5, Kathleen	2,501		
Prec. 6, Auburndale	2,455		
Auburndale city [46]	*1,849*	*716*	
Winter Haven city, total [46]	*7,130*	*1,597*	
In Prec. 6	*232*		
In Prec. 12	*2,312*		
In Prec. 21	*2,567*		
In Prec. 30	*68*		
In Prec. 41	*1,951*		
Prec. 7, Green Pond	380		
Prec. 9, Bradley Junction	393		
Bradley Junction town [46]	*312*		
Prec. 10, Southeast Lakeland [46]	6,125		
Lakeland city, total [46]	*18,554*	*7,062*	*3,719*
In Prec. 10	*5,600*		
In Prec. 25	*4,177*		
In Prec. 36	*5,847*		
In Prec. 37	*2,930*		
Prec. 11, Haskell	689	313	
Prec. 12, Winter Haven [46]	2,312		
Winter Haven city (see Prec. 6).			
Prec. 13, Alturas	339	354	
Prec. 14, Frostproof	2,468		
Frostproof town [46]	*1,406*		
Prec. 15, Haines City	3,260		
Haines City [46]	*3,037*	*651*	
Prec. 16, Homeland	675		
Prec. 18, Mulberry	2,728		
Mulberry city [46]	*2,029*	*1,499*	*1,418*
Prec. 20, Polk City	944		
Polk City town [46]	*222*		
Prec. 21, Winter Haven	2,948		
Winter Haven city (see Prec. 6).			
Prec. 22, Loughman	806		
Prec. 24, Tilghman	364		
Prec. 25, Southwest Lakeland [46]	4,416		
Lakeland city (see Prec. 10).			
Prec. 26, Davenport [46]	929		
Davenport town [46]	*660*	*117*	
Prec. 27, Nichols	678		
Prec. 28, Lake Wales [46]	4,742		
Lake Wales city [46]	*3,401*	*796*	
Prec. 29, Lake Alfred	1,123		
Lake Alfred city [46]	*629*	*317*	
Prec. 30, Eagle Lake	1,187		
Eagle Lake town [46]	*600*		
Winter Haven city (see Prec. 6).			
Prec. 31, Lake Hamilton	519		
Lake Hamilton town [46]	*399*		
Polk County—Contd.			
Prec. 32, Starr Lake	953		
Prec. 33, Dundee	727		
Dundee town [46]	*615*		
Prec. 35, Pierce	842		
Prec. 36, Northwest Lakeland [46]	6,772		
Lakeland city (see Prec. 10).			
Prec. 37, Northeast Lakeland [46]	3,274		
Lakeland city (see Prec. 10).			
Prec. 38, South Bartow [46]	3,699		
Bartow city (see Prec. 5).			
Prec. 39, Lake Garfield	1,049		
Prec. 40, Babson Park	702		
Hillcrest Heights town [46]	*71*		
Prec. 41, Winter Haven	2,428		
Winter Haven city (see Prec. 6).			
Prec. 42, Agricola	248		
Putnam County [46]	**18,096**	**14,568**	**13,096**
Precinct 1	1,915		
Crescent City town	*956*	*838*	*677*
Prec. 2, Georgetown	252		
Prec. 3, North Palatka	683		
Palatka city, total [46]	*6,500*	*5,102*	*3,779*
In Prec. 3	*213*		
In Prec. 11	*997*		
Precincts 5 and 12 to 15, entire	*5,290*		
Prec. 4, Welaka	576		
Welaka town	*409*	*350*	*294*
Precinct 5	1,956		
Precinct 6	503		
Pomona town	*400*	*350*	*301*
Prec. 7, Satsuma	183		
Precinct 8	604		
San Mateo City town	*175*	*142*	*110*
Prec. 9, East Palatka	1,405		
Precinct 10	459		
Federal Point town	*313*	*212*	*147*
Precinct 11	1,686		
Precinct 12	666		
Precinct 13	506		
Precinct 14	1,006		
Precinct 15	1,156		
Precinct 16	563		
Interlachen town	*235*	*177*	*263*
Prec. 17, Johnson	721		
Precinct 18	464		
Prec. 19, Grandin	431		
Prec. 20, Bardin	397		
Prec. 21, Bostwick	478		
Prec. 22, Francis	427		
Prec. 23, Penial	445		
Prec. 24, Hollister	204		
Prec. 25, Florahome	299		
Prec. 26, Lake Como	111		

[46] POLK.—County redistricted between 1910 and 1920, between 1920 and 1925, and again between 1925 and 1930; comparisons of population made wherever possible. Limits of Bartow city extended in 1925; parts reverted to precincts 3 and 38, respectively, in 1927. Eagle Lake town incorporated in 1921, Hillcrest Heights town in 1923, Polk City town in 1925, and Lake Hamilton and Dundee towns since 1920; name of Dundee changed from East Winter Haven in 1927. Bradley Junction and Frostproof towns not returned separately in 1920. Auburndale, Winter Haven, Haines City, and Lake Alfred towns, incorporated as cities since 1920. Haines City, Mulberry, and Winter Haven city limits extended in 1925. Parts of Lakeland city reverted to precincts 10, 25, 36, and 37, respectively, in 1929. Lake Wales incorporated as a city in 1925, part reverted to precinct 28 in 1929. Part of Davenport town reverted to precinct 26 in 1929. No population in 1930 in that part of precinct 12 outside Winter Haven city.

[46] PUTNAM.—County redistricted in 1924, and parts of Bradford and Clay Counties annexed in 1927. Old precinct 11, coextensive with Palatka Heights town (population 749 in 1930; 367 in 1910), annexed to Palatka city in 1921.

Digitized by Google

| | | |

TABLE 4.—POPULATION OF COUNTIES BY MINOR CIVIL DIVISIONS: 1930, 1920, AND 1910—Continued

MINOR CIVIL DIVISION	1930	1920	1910
Sumter County	10,644	7,851	6,696
Prec. 1, Sumterville	268	331	573
Prec. 2, Oxford	1,414	1,138	1,005
Oxford town [46]	*275*	.....	.....
Prec. 3, Wildwood	2,305	754	1,074
Wildwood city [46]	*1,409*	*480*	*529*
Prec. 4, Rutland	391	91	83
Prec. 5, Bay Hill	129	125	143
Prec. 6, Webster	1,180	1,216	929
Webster town	*514*	*361*	*301*
Prec. 7, Center Hill	1,311	1,064	578
Center Hill city [46]	*726*	*574*	*299*
Prec. 8, Bushnell	1,364	1,205	923
Bushnell city	*591*	*400*	.....
Prec. 9, St. Catherine	526	211	245
Prec. 10, Linden	549	432	335
Prec. 11, Coleman	1,018	1,089	808
Coleman city [46]	*786*	*640*	*587*
Prec. 12, Panasoffkee	189	195	.....
Suwannee County	15,731	19,789	18,603
Precinct 1	2,015	1,785	2,089
Live Oak city, total	*2,734*	*3,103*	*3,460*
In Prec. 1	*1,238*	*1,414*	*1,515*
In Prec. 2	*1,496*	*1,689*	*1,935*
Precinct 2	2,446	2,466	2,613
Prec. 3, Pine Grove	693	961	975
Prec. 4, Suwannee	376	604	799
Prec. 5, Falmouth (Union)	731	1,106	1,340
Prec. 6, Orange	341	439	383
Prec. 7, Rocky Sink	795	1,080	968
Prec. 8, Dowling Park	924	900	949
Prec. 9, Clayland	578	785	520
Prec. 10, Nobo	463	642	486
Prec. 11, Luraville	244	385	315
Prec. 12, Kirkland	595	662	626
Prec. 13, Padlock	630	868	1,055
Prec. 14, Wellborn	837	1,855	1,239
Wellborn town	*324*	*293*	*247*
Prec. 15, McAlpin	976	1,198	944
Prec. 16, Leona	616	905	817
Prec. 17, O'Brien	896	1,353	1,285
Prec. 18, Hickory Sink	141	462	224
Prec. 19, Branford	1,033	1,484	644
Branford town	*498*	*708*	*262*
Prec. 20, Hildreth	402	390	332
Taylor County	13,136	11,219	7,103
Prec. 1, Perry	6,304	3,282	2,081
Perry town	*2,744*	*1,956*	*1,012*
Prec. 2, McMullen	200	305	664
Prec. 3, Pleasant Hill	112	353	405
Prec. 4, Salem	336	280	657
Prec. 5, Stephensville	289	548	130
Prec. 6, Lake Bird	616	949	870
Prec. 7, Pleasant Grove	200	185	244
Prec. 8, Waylonzo	375	1,198	380
Prec. 9, Cabbage Grove	1,069	434	254
Prec. 10, Fenholloway	1,840	338	755
Prec. 11, Spring Warrior	564	505	.....
Prec. 12, Carbur	1,231	842	.....

MINOR CIVIL DIVISION	1930	1920	1910
Union County [47]	7,428	.....	.....
Prec. 1, Lake Butler	2,331	.....	.....
Lake Butler city	*886*	*756*	*685*
Prec. 2, Raiford	2,935	.....	.....
Raiford town	*460*	*412*	.....
Prec. 3, Worthington Springs	1,022	.....	.....
Prec. 4, Providence	776	.....	.....
Prec. 5, Palestine	364	.....	.....
Volusia County [48]	42,757	23,374	16,510
Prec. 1, Enterprise	588	424	188
Prec. 2, Orange City	713	542	538
Orange City town	*572*	*497*	*490*
Prec. 3, De Land [48]	1,242	3,946	3,267
De Land city, total [48]	*5,246*	*3,324*	*2,812*
In Prec. 3	*793*	.....	.....
In Prec. 3-A	*1,191*	.....	.....
In Prec. 3-B	*845*	.....	.....
In Prec. 3-C	*1,405*	.....	.....
In Prec. 3-D	*1,012*	.....	.....
Prec. 3-A, De Land [48]	1,747	.....	.....
Prec. 3-B, De Land [48]	1,351	.....	.....
Prec. 3-C, De Land [48]	1,434	.....	.....
Prec. 3-D, De Land [48]	1,190	.....	.....
Prec. 4, De Leon Springs	1,185	795	797
Prec. 5, Emporia	684	498	374
Prec. 6, Seville	765	572	743
Seville city [48]	*585*	.....	.....
Prec. 7, Ormond	1,538	1,399	870
Ormond city [48]	*1,517*	*1,292*	*780*
Prec. 8, Daytona [48]	1,071	6,270	3,572
Daytona Beach city, total [48]	*16,598*	*825*	*331*
Precincts 8, 8-A, 20, and 20-A, entire	*5,423*	.....	.....
In Prec. 8-B	*3,709*	.....	.....
In Prec. 8-C	*5,393*	.....	.....
In Prec. 21	*1,094*	.....	.....
In Prec. 21-A	*979*	.....	.....
Prec. 8-A, Daytona [48]	1,988	.....	.....
Prec. 8-B, Daytona [48]	3,793	.....	.....
Prec. 8-C, Daytona [48]	5,530	.....	.....
Prec. 9, Port Orange	1,226	545	330
Port Orange city [48]	*678*	*380*	.....
Prec. 10, New Smyrna [48]	1,048	2,492	1,455
New Smyrna city, total [48]	*4,149*	*2,007*	*1,121*
In Prec. 10 [48]	*1,048*	.....	.....
In Prec. 10-A [48]	*1,250*	.....	.....
In Prec. 10-B [48]	*1,534*	.....	.....
In Prec. 10-C	*284*	.....	.....
In Prec. 23 [48]	*33*	.....	.....
Prec. 10-A, New Smyrna [48]	1,250	.....	.....
Prec. 10-B, New Smyrna [48]	1,732	.....	.....
Prec. 10-C, New Smyrna [48]	346	.....	.....
Prec. 11, Oak Hill	876	594	426
Oak Hill town [48]	*457*	.....	.....
Prec. 12, Tomoka	167	184	327
Prec. 13, Glencoe [48]	235	279	349
Prec. 14, Lake Helen	1,085	1,338	726
Lake Helen city [48]	*850*	*978*	*646*
Prec. 15, Clifton	409	212	336
Prec. 16, Beresford	857	361	321

[46] SUMTER.—Oxford town incorporated in 1922. Wildwood and Coleman towns incorporated as cities in 1925, and Center Hill town incorporated as a city in 1923.

[47] UNION.—Organized from parts of Bradford County in 1921.

[48] VOLUSIA.—County redistricted since 1920; comparison of population made wherever possible. Precincts 3-A, 3-B, and 3-C organized from parts of 3 in 1922, and precinct 3-D organized from part of 3 in 1928. Precinct 8-A organized from part of 8 in 1922; precinct 8-B from part of 8, and precinct 8-C from part of 8-A, in 1928. Precinct 10, 10-A, 10-B, and 23 organized from parts of old precinct 10, in 1922; and precinct 24 from part of 10, precinct 10-C from part of 10-A, and precinct 25 from part of 10-B, in 1928. Precinct 22 organized from parts of 13 and 17 in 1922. Precinct 20-A organized from part of 20, and precinct 21-A from part of 21, in 1928. Daytona Beach, Daytona, and Seabreeze cities, consolidated as Daytona Beach city in 1925. Towns incorporated since 1920: Mission City in 1924, Osteen, Pierson, and Oak Hill n 1925. Lake Helen, Port Orange, and Ormond towns incorporated as cities in 1923, 1925, and 1929, respectively. Coronado Beach town incorporated in 1924, changed to a city and limits extended in 1925; Seville city incorporated in 1925 and limits extended in 1927; De Land city limits extended in 1927. Name of Edgewater town changed from Hawks Park in 1924. No population in parts of precincts 10 and 10-A outside New Smyrna city.

Digitized by Google

TABLE 4.—POPULATION OF COUNTIES BY MINOR CIVIL DIVISIONS: 1930, 1920, AND 1910—Continued

MINOR CIVIL DIVISION	1930	1920	1910
Volusia County—Contd.			
Prec. 17, Osteen [58]	621	743	681
Osteen town [58]	*547*		
Prec. 18, Holly Hill	1,329	445	266
Holly Hill town	*1,146*	*332*	*207*
Prec. 19, Pierson	890	314	305
Pierson town [58]	*624*		
Prec. 20, Seabreeze [58]	1,211	1,421	639
Prec. 20-A, Seabreeze [58]	1,153		
Prec. 21, Daytona Beach [58]	1,121		
Prec. 21-A, Daytona Beach [58]	1,048		
Prec. 22, Samsula [58]	271		
Prec. 23, Coronado Beach [58]	247		
Coronado Beach city [58]	*214*		
Prec. 24, Edgewater [58]	354		
Edgewater town [58]	*341*	*133*	
Prec. 25, Mission City [58]	512		
Mission City town [58]	*169*		
Wakulla County	5,468	[59] 5,129	[59] 4,802
Prec. 1, Wakulla [60]	497	296	338
Prec. 2, Crawfordville	398	270	1,035
Prec. 3, Sopchoppy [60]	1,188		853
Prec. 4, Smith Creek [60]	193		144
Prec. 5, St. Marks	243	256	216
St. Marks town [60]	*217*		
Prec. 6, Medart (Pigott)	550	837	590
Prec. 7, Ivan	539	461	444
Prec. 8, Arran	369	266	367
Prec. 9, Newport	294	73	251
Prec. 11, River Sink	189	402	315
Prec. 12, Sanborn [60]	114		
Prec. 13, Panacea [60]	192		
Prec. 14, Spring Creek (Rehwinkel)	702	718	
Walton County	14,576	12,119	16,460
Prec. 1, Knox Hill [60]	356	890	
Prec. 2, Euchee-Anna	428	566	
Prec. 3, Glendale	452	727	
Prec. 4, Darlington	391	474	
Prec. 5, Paxton [60]	1,602	1,757	
Lakewood town	*254*	*244*	*360*
Prec. 6, Stella	381	288	
Prec. 7, Argyle	414	370	
Prec. 8, Alaqua [60]	225	677	
Prec. 9, Gaskin [60]	703	584	
Prec. 10, Portland	576	429	
Prec. 11, Freeport	1,239	737	
Walton County—Contd.			
Prec. 12, Red Bay	382	349	
Prec. 13, Bruce	466	377	
Prec. 14, East de Funiak Springs	1,961	1,336	
De Funiak Springs town, total	*2,686*	*2,097*	*2,017*
In Prec. 14	*1,510*	*1,059*	
In Prec. 20	*1,126*	*1,038*	
Prec. 15, Point Washington	256	145	
Prec. 16, Mossy Head	324	166	
Prec. 17, Ealum	338	493	
Prec. 18, Santa Rosa	258	193	
Prec. 19, Sandy Creek	247	134	
Prec. 20, West De Funiak Springs [60]	1,454	1,507	
De Funiak Springs town (see Prec. 14).			
Prec. 21, Caney Creek [60]	259		
Prec. 22, New Knox Hill [60]	460		
Prec. 23, West End De Funiak Springs [60]	831		
Prec. 24, Upper Alaqua [60]	573		
Washington County	12,180	11,828	16,403
Prec. 1, Vernon	1,088	1,357	
Vernon city [61]	*331*		
Prec. 2, Davis Mills	351	465	
Prec. 3, Caryville	1,684	1,091	
Caryville town	*1,022*	*430*	
Prec. 4, Wausau	949	1,238	
Prec. 5, Hinsons Cross Roads	409	848	
Prec. 6, Duncan	669	536	
Prec. 7, South Chipley	1,530	1,126	
Chipley town, total	*1,878*	*1,806*	*1,099*
In Prec. 7	*1,003*	*848*	
In Prec. 13	*875*	*958*	
Prec. 8, Millers Ferry	468	589	
Prec. 9, Ebro	633	393	
Prec. 10, Alma	849	893	
Prec. 11, Poplar Head	272	377	
Prec. 12, Greenhead [61]	343	317	
Prec. 13, North Chipley	1,602	1,518	
Chipley town (see Prec. 7).			
Prec. 14, Mattox Springs	506	385	
Prec. 15, Panama	326	438	
Prec. 16, Midway	407	317	
Prec. 17, Gap Pond [61]	94		

[58] VOLUSIA.—For footnote, see preceding page.
[59] WAKULLA.—County totals for 1920 and 1910 include population (201 in 1920; 249 in 1910) of precinct 10, annexed to 1 in 1923. County total for 1920 also includes population (1,349) of precincts 3, 4, and 12, not returned separately in 1920. Precinct 13 organized from part of 3 in 1923. St. Marks town incorporated in 1927.
[60] WALTON.—Precinct 22 organized from part of 1 in 1924. Precinct 21 organized from parts of 5 and 9 in 1922. Precincts 23 and 24 organized from parts of 8 and 20 in 1928.
[61] WASHINGTON.—Vernon city incorporated in 1925. Precinct 17 organized from part of 12 in 1924.

Incorporated places.—Table 5 shows the population of the incorporated places (cities, towns, and 1 village) in Florida in 1930 and 1920. In this table the places are arranged in alphabetical order, each followed by the name of the county in which the city, town, or village is located. In Table 6 the population of the more important places is presented by wards.

Digitized by Google

Table 5.—Population of Incorporated Places: 1930 and 1920

[The population of these places in 1910 is given in Table 4]

City, town, or village	County	1930	1920
Alachua	Alachua	865	778
Alford	Jackson	221	207
Altamonte Springs	Seminole	281	(1)
Anna Maria	Manatee	77	-------
Anthony	Marion	337	367
Apalachicola	Franklin	3,150	3,066
Apopka	Orange	1,134	798
Arcadia	De Soto	4,082	3,479
Archer	Alachua	576	420
Astatula	Lake	167	-------
Atlantic Beach	Duval	164	-------
Auburndale	Polk	1,849	715
Avon Park	Highlands	3,355	890
Baldwin	Duval	749	470
Bartow	Polk	5,269	4,203
Bell	Gilchrist	168	146
Belleair	Pinellas	212	-------
Belle Glade	Palm Beach	926	-------
Belle Isle	Orange	160	-------
Bellview	Marion	400	237
Bithlo	Orange	128	-------
Blountstown	Calhoun	1,270	863
Boca Raton	Palm Beach	447	-------
Bonifay	Holmes	1,292	1,230
Bonita Springs	Lee	315	-------
Bowling Green	Hardee	1,025	692
Boynton Beach	Palm Beach	1,053	-------
Bradentown	Manatee	5,986	3,868
Bradley Junction	Polk	312	(1)
Branford	Suwannee	498	708
Bronson	Levy	694	(1)
Brooksville	Hernando	1,405	1,011
Bunnell	Flagler	671	682
Bushnell	Sumter	591	400
Callahan	Nassau	637	511
Campbellton	Jackson	314	277
Carrabelle	Franklin	920	1,055
Caryville	Washington	1,022	440
Cedar Keys	Levy	1,066	695
Center Hill	Sumter	726	574
Chiefland	Levy	421	-------
Chipley	Washington	1,878	1,806
Citra	Marion	485	494
Clearwater	Pinellas	7,607	2,427
Clermont	Lake	1,086	496
Cleveland	Charlotte	95	-------
Cocoa	Brevard	2,164	1,445
Cocoa Beach	Brevard	31	-------
Coleman	Sumter	786	640
Collier City	Collier	250	-------
Coral Gables	Dade	5,697	-------
Coronado Beach	Volusia	214	-------
Cottondale	Jackson	550	438
Crescent City	Putnam	955	838
Crestview	Okaloosa	930	500
Cross City	Dixie	1,071	-------
Crystal River	Citrus	869	944
Cypress	Jackson	240	293
Dade City	Pasco	1,811	1,296
Dania	Broward	1,674	762
Davenport	Polk	650	117
Daytona Beach [2]	Volusia	16,598	825
Deerfield	Broward	1,483	-------
De Funiak Springs	Walton	2,636	2,097
De Land	Volusia	5,246	3,324
Delray Beach [3]	Palm Beach	2,333	1,051
De Soto City	Highlands	231	-------
Dundee	Polk	615	-------
Dunedin	Pinellas	1,435	642
Dunnellon	Marion	1,194	1,185
Eagle Lake	Polk	600	-------
Eatonville	Orange	136	125
Eau Gallie	Brevard	871	507
Edgewater [4]	Volusia	341	133
Edgewood	Orange	103	-------
Elfers	Pasco	256	-------
Ellenton	Manatee	569	668
Esto	Holmes	190	269
Eustis	Lake	2,835	1,193
Everglades	Collier	172	-------
Federal Point	Putnam	313	212
Fellsmere	Indian River	356	333
Fernandina [5]	Nassau	3,023	3,147
Flagler Beach	Flagler	198	-------
Florida City	Dade	452	355
Fort Lauderdale	Broward	8,666	2,065
Fort Meade	Polk	1,981	2,029
Fort Myers	Lee	9,082	3,678
Fort Ogden	De Soto	250	-------
Fort Pierce	St. Lucie	4,803	2,115
Fort White	Columbia	272	360
Frostproof	Polk	1,496	(1)
Fruitland Park	Lake	270	-------
Fulford	Dade	520	-------
Gainesville	Alachua	10,465	6,860
Golden Beach	Dade	36	-------
Graceville	Jackson	1,012	840
Greenacres City	Palm Beach	329	-------
Green Cove Springs	Clay	1,719	2,093
Greensboro	Gadsden	350	302
Greenville	Madison	904	668
Greenwood	Jackson	235	-------
Gretna	Gadsden	200	120
Groveland	Lake	470	-------
Gulfport	Pinellas	851	(1)
Haines City	Polk	3,037	651
Hallandale	Broward	1,012	-------
Hampton	Bradford	311	286
Hastings	St. Johns	673	761
Havana	Gadsden	1,169	448
Hawthorn	Alachua	600	543
Hernando	Citrus	365	-------
Hialeah	Dade	2,600	-------
High Springs	Alachua	1,864	1,719
Hillcrest Heights	Polk	71	-------
Holly Hill	Volusia	1,146	332
Hollywood	Broward	2,869	-------
Holt	Okaloosa	278	522
Homestead	Dade	2,319	1,307

[1] Not returned separately.
[2] Daytona Beach, Daytona, and Seabreeze cities consolidated as Daytona Beach City in 1925.
[3] Delray City and Delray Beach town (incorporated in 1923) consolidated as Delray Beach City in 1927.
[4] Name changed from Hawks Park in 1924.
[5] Figures for 1920 corrected; see footnote for Nassau County, in Table 4.

Digitized by Google

TABLE 5.—POPULATION OF INCORPORATED PLACES: 1930 AND 1920—Continued

CITY, TOWN, OR VILLAGE	County	1930	1920
Howey-in-the-Hills	Lake	338	-------
Indiantown	Martin	343	-------
Interlachen	Putnam	235	177
Inverness	Citrus	1,215	1,132
Jacksonville	Duval	129,549	91,558
Jacksonville Beach	Duval	409	357
Jasper	Hamilton	1,748	1,200
Jennings	Hamilton	561	628
Jensen	Martin	419	-------
Jupiter	Palm Beach	176	-------
Kelsey City	Palm Beach	470	-------
Keystone Heights	Clay	107	-------
Key West	Monroe	12,831	18,749
Kissimmee	Osceola	3,163	2,722
La Belle	Hendry	397	377
La Crosse	Alachua	374	-------
Lady Lake	Lake	233	-------
Lake Alfred	Polk	629	317
Lake Butler	Union	886	756
Lake City	Columbia	4,416	3,341
Lake Hamilton	Polk	399	-------
Lake Helen	Volusia	850	978
Lake Jovita	Pasco	322	262
Lakeland	Polk	18,554	7,062
Lake Maitland	Orange	511	172
Lake Mary	Seminole	331	-------
Lake Placid	Highlands	582	-------
Lake Wales	Polk	3,401	796
Lakewood	Walton	254	244
Lake Worth	Palm Beach	5,940	1,106
Lantana	Palm Beach	188	-------
Largo	Pinellas	1,429	599
Laurel Hill	Okaloosa	302	291
Lawtey	Bradford	554	372
Lecanto	Citrus	61	-------
Lee	Madison	185	199
Leesburg	Lake	4,113	1,835
Live Oak	Suwannee	2,734	3,103
Longwood	Seminole	318	106
Lynn Haven	Bay	928	874
McIntosh	Marion	272	440
Macclenny	Baker	519	350
Madison	Madison	2,189	1,952
Malabar	Brevard	138	-------
Malone	Jackson	418	(1)
Manatee	Manatee	3,219	1,076
Marianna	Jackson	3,372	2,499
Mascotte	Lake	260	-------
Mayo	Lafayette	555	531
Mayport	Duval	511	399
Melbourne	Brevard	2,677	533
Melbourne Beach	Brevard	72	-------
Miami	Dade	110,637	29,571
Miami Beach	Dade	6,494	644
Miami Shores	Dade	612	-------
Miami Springs	Dade	402	-------
Micanopy	Alachua	725	546
Milton	Santa Rosa	1,466	1,594
Minneola	Lake	185	-------
Mission City	Volusia	169	-------
Molino	Escambia	438	(1)
Monticello	Jefferson	1,901	1,704
Montverde	Lake	297	-------
Moore Haven	Glades	612	623
Mount Dora	Lake	1,613	725
Mulberry	Polk	2,029	1,499
Naples	Collier	390	-------
Newberry	Alachua	766	917
New Port Richey	Pasco	758	-------
New Smyrna	Volusia	4,149	2,007
Noma	Holmes	274	847
Oak Hill	Volusia	457	-------
Oakland	Orange	379	323
Oakland Park	Broward	463	-------
Ocala	Marion	7,281	4,914
Ocoee	Orange	704	-------
Okeechobee	Okeechobee	1,795	900
Ona	Hardee	85	-------
Opalocka	Dade	339	-------
Orange City	Volusia	572	497
Orange Park	Clay	661	333
Orlando	Orange	27,330	9,282
Ormond	Volusia	1,517	1,202
Osteen	Volusia	347	-------
Oviedo	Seminole	1,042	-------
Oxford	Sumter	275	-------
Pahokee	Palm Beach	2,256	-------
Palatka	Putnam	6,500	5,102
Palm Beach	Palm Beach	1,707	1,135
Palm Beach Harbor	Palm Beach	10	-------
Palm City	Martin	95	(1)
Palmetto	Manatee	3,043	2,046
Panama City	Bay	5,402	1,722
Pass-a-Grille	Pinellas	233	(1)
Penny Farms	Clay	825	-------
Pensacola	Escambia	31,579	31,035
Perry	Taylor	2,744	1,956
Pierson	Volusia	624	-------
Pinecastle	Orange	421	-------
Pinellas Park	Pinellas	465	134
Plant City	Hillsborough	6,800	3,729
Polk City	Polk	222	-------
Pomona	Putnam	400	350
Pompano	Broward	2,614	636
Ponce de Leon	Holmes	382	202
Port Orange	Volusia	678	380
Port Richey	Pasco	104	-------
Port St. Joe	Gulf	851	(1)
Port Sewall	Martin	153	-------
Port Tampa City	Hillsborough	1,242	1,030
Punta Gorda	Charlotte	1,833	1,295
Quincy	Gadsden	3,788	3,118
Raiford	Union	460	412
Reddick	Marion	363	312
River Junction	Gadsden	5,624	-------
Riviera	Palm Beach	811	-------
Rockledge	Brevard	551	453
Safety Harbor	Pinellas	765	429
St. Augustine	St. Johns	12,111	6,192
St. Cloud	Osceola	1,863	2,011
St. Leo	Pasco	158	(1)
St. Marks	Wakulla	217	-------
St. Petersburg	Pinellas	40,425	14,237
Salerno	Martin	328	-------
Sanford	Seminole	10,100	5,588
San Mateo City	Putnam	175	142
Sarasota	Sarasota	8,398	2,149
Scottsmoor	Brevard	41	-------

[1] Not returned separately.

Digitized by Google

TABLE 5.—POPULATION OF INCORPORATED PLACES: 1930 AND 1920—Continued

CITY, TOWN, OR VILLAGE	County	1930	1920
Sebastian	Indian River	386	.....
Sebring	Highlands	2,912	812
Seville	Volusia	585	.....
Sneads	Jackson	637	492
South Jacksonville	Duval	5,597	2,775
South Miami	Dade	1,160	.....
Starke	Bradford	1,339	1,023
Stuart	Martin	1,924	778
Taft	Orange	296	259
Tallahassee	Leon	10,700	5,637
Tampa	Hillsborough	101,161	51,608
Tampashores	Pinellas	280	.....
Tarpon Springs	Pinellas	3,414	2,105
Tavares	Lake	1,090	359
Titusville	Brevard	2,089	1,361
Trenton	Gilchrist	706	400
Trilby	Pasco	389	343
Umatilla	Lake	907	640
Valparaiso	Okaloosa	99	.....
Venice	Sarasota	309	.....
Vernon	Washington	331	.....
Vero Beach	Indian River	2,268	793
Wabasso	Indian River	300	.....
Waldo	Alachua	703	571
Wauchula	Hardee	2,574	2,081
Webster	Sumter	514	361
Welaka	Putnam	409	350
Wellborn	Suwannee	324	293
West Palm Beach	Palm Beach	26,610	8,659
Wewahitchka	Gulf	584	.....
White Springs	Hamilton	618	984
Wildwood	Sumter	1,409	480
Williston	Levy	940	823
Wimauma	Hillsborough	400	.....
Windermere	Orange	181	.....
Winter Garden	Orange	2,023	1,021
Winter Haven	Polk	7,130	1,597
Winter Park	Orange	3,686	1,078
Yalaha	Lake	458	.....
Yankeetown	Citrus, Levy	157	.....
Zephyrhills	Pasco	748	577
Zolfo Springs	Hardee	272	256

Digitized by Google

Table 6.—Population of Cities of 5,000 and Over by Wards: 1930

City or town and ward	1930
Bartow city (Not reported by wards.)	5,269
Bradentown city	5,096
Ward 1	1,782
Ward 2	1,313
Ward 3	2,801
Clearwater city (Not reported by wards.)	7,607
Coral Gables city (Not reported by wards.)	5,607
Daytona Beach city (Not reported by wards.)	16,598
De Land city	5,246
Ward 1	1,676
Ward 2	1,612
Ward 3	854
Ward 4	1,004
Fort Lauderdale city (Not reported by wards.)	8,866
Fort Myers city (Not reported by wards.)	9,082
Gainesville city (Not reported by wards.)	10,465
Jacksonville city	129,549
Ward 1	5,780
Ward 2	8,541
Ward 3	3,919
Ward 4	3,760
Ward 5	6,398
Ward 6	12,561
Ward 7	9,033
Ward 8	9,678
Ward 9	6,575
Ward 10	15,177
Ward 11	8,595
Ward 12	6,589
Ward 13	15,841
Ward 14	6,436
Ward 15	10,666
Key West city	12,831
Ward 1	1,554
Ward 2	2,504
Ward 3	1,403
Ward 4	3,608
Ward 5	2,304
Ward 6	1,368
Lakeland city (Not reported by wards.)	18,554
Lake Worth city (Not reported by wards.)	5,940
Miami city (Not reported by wards.)	110,637
Miami Beach city (Not reported by wards.)	6,494
Ocala city	7,281
Ward 1	1,301
Ward 2	1,900
Ward 3	1,919
Ward 4	2,161
Orlando city	27,330
Ward 1	4,791
Ward 2	6,845
Ward 3	7,415
Ward 4	8,279
Palatka city (Not reported by wards.)	6,500
Panama City	5,402
Ward 1	1,905
Ward 2	1,504
Ward 3	1,173
Ward 4	820
Pensacola city (Not reported by wards.)	31,579
Plant City (Not reported by wards.)	6,800
River Junction town (Not reported by wards.)	5,624
St. Augustine city	12,111
Ward 1	3,643
Ward 2	699
Ward 3	947
Ward 4	2,561
Ward 5	1,341
Ward 6	2,680
Ward 7	240
St. Petersburg city (Not reported by wards.)	40,425
Sanford city (Not reported by wards.)	10,100
Sarasota city (Not reported by wards.)	8,398
South Jacksonville city (Not reported by wards.)	5,597
Tallahassee city (Not reported by wards.)	10,700
Tampa city	101,161
Ward 1	9,740
Ward 2	6,020
Ward 3	7,387
Ward 4	11,866
Ward 5	6,992
Ward 6	7,339
Ward 7	10,219
Ward 8	5,387
Ward 9	16,037
Ward 10	8,191
Ward 11	7,350
Ward 12	4,633
West Palm Beach city (Not reported by wards.)	26,610
Winter Haven city (Not reported by wards.)	7,130

Digitized by Google

GEORGIA

CONTENTS

	Page
Map	222
Table 1.—Population of Georgia: 1790 to 1930	223
Table 2.—Population of principal cities from earliest census to 1930	224
Table 3.—Area and population of counties: 1890 to 1930	225
Table 4.—Population of counties by minor civil divisions: 1930, 1920, and 1910	229
Table 5.—Population of incorporated places: 1930 and 1920	251
Table 6.—Population of cities of 5,000 or over by wards: 1930	257

Digitized by Google

GEORGIA

Digitized by Google

POPULATION—GEORGIA

NUMBER AND DISTRIBUTION OF INHABITANTS

Population of the State.—Georgia was one of the original thirteen States. Its population on April 1, 1930, according to the Fifteenth Census, was 2,908,506, which represents an increase of 12,674, or 0.4 per cent, as compared with the population on January 1, 1920. The total land area of the State, as shown in Table 3, is 58,725 square miles. The average number of inhabitants per square mile in 1930 was 49.5, as compared with 49.3 in 1920.

Table 1 shows the population of Georgia from 1790, the year of the first Federal census, to 1930, together with the increase in each decade.

TABLE 1.—POPULATION OF GEORGIA: 1790 TO 1930

CENSUS YEAR	Population	INCREASE OVER PRECEDING CENSUS	
		Number	Per cent
1930	2,908,506	12,674	0.4
1920	2,895,832	286,711	11.0
1910	2,609,121	392,790	17.7
1900	2,216,331	378,978	20.6
1890	1,837,353	295,173	19.1
1880	1,542,180	358,071	30.2
1870	1,184,109	126,823	12.0
1860	1,057,286	151,101	16.7
1850	906,185	214,793	31.1
1840	691,392	174,569	33.8
1830	516,823	175,834	51.6
1820	340,989	88,556	35.1
1810	252,433	89,747	55.2
1800	162,686	80,138	97.1
1790	82,548	----------	----------

Counties, cities, and minor civil divisions.—In the tables which follow (Tables 2 to 6), the population of Georgia is shown by counties, militia districts, towns, cities, and other minor civil divisions, with some comparative figures from previous censuses.

Cities of 10,000 or more.—There are 15 cities in the State which had a population of 10,000 or more in 1930. Table 2 shows for these cities the population at each census for which figures are available, together with the increase or decrease in each decade. Atlanta, the capital, has been the largest city in the State since 1880. Its population of 270,366 represents an increase of 69,750, or 34.8 per cent, since 1920. Savannah, the largest city before 1880, is now the second city in the State. Augusta has displaced Macon since 1920 as the third city in Georgia. Macon is now fourth in rank, with Columbus fifth. The remaining cities of 10,000 or more, in order of population, are Rome, La Grange, Athens, Waycross, Albany, Brunswick, Valdosta, Decatur, Thomasville, and Griffin. The three last-named cities first attained a population of 10,000 between 1920 and 1930.

Digitized by Google

| | | |

TABLE 2.—POPULATION OF PRINCIPAL CITIES FROM EARLIEST CENSUS TO 1930—Continued

[A minus sign (−) denotes decrease]

CITY AND CENSUS YEAR	Population	INCREASE OVER PRECEDING CENSUS		CITY AND CENSUS YEAR	Population	INCREASE OVER PRECEDING CENSUS	
		Number	Per cent			Number	Per cent
Thomasville:				Valdosta—Con.			
1930	11,733	3,547	43.3	1900	5,613	2,759	96.7
1920	8,186	1,469	21.9	1890	2,854	1,339	88.4
1910	6,727	1,405	26.4	1880	1,515	316	20.4
1900	5,322	−192	−3.5	1870	1,199	1,033	622.3
1890	5,514	2,959	115.8	1860	166		
1880	2,555	904	54.8				
1870	1,651			Waycross:			
				1930	15,510	−2,558	−14.2
Valdosta:				1920	18,068	3,583	24.7
1930	13,482	2,699	25.0	1910	14,485	8,566	144.7
1920	10,783	3,127	40.9	1900	5,919	2,555	76.0
1910	7,656	2,043	36.4	1890	3,364		

Counties.—Table 3 shows the population of the 161 counties in Georgia, together with the land area of each county and its population per square mile in 1930. Of these counties, six have been organized since 1920. The organization of these new counties changed the boundaries and areas of 12 other counties, as indicated in the notes to Table 3.

TABLE 3.—AREA AND POPULATION OF COUNTIES: 1890 TO 1930

[A minus sign (−) denotes decrease]

COUNTY	Land area in square miles, 1930	POPULATION							
		1930		1920	1910	1900	1890	Per cent of increase	
		Total	Per square mile					1920 to 1930	1910 to 1920
Georgia	58,725	2,908,506	49.5	2,895,832	2,609,121	2,216,331	1,837,353	0.4	11.0
Appling [1]	464	13,314	29.3	10,594	12,318	12,336	8,676	25.7	−14.0
Atkinson [2]	330	6,894	20.9	7,656				−10.0	
Bacon [3]	271	7,055	26.0	6,460				9.2	
Baker	357	7,818	21.9	8,298	7,973	6,704	6,144	−5.8	4.1
Baldwin	307	22,878	74.5	19,791	18,354	17,768	14,608	15.6	7.8
Banks	222	9,703	43.7	11,814	11,244	10,545	8,562	−17.9	5.1
Barrow [4]	168	12,401	73.8	13,188				−6.0	
Bartow	471	25,364	53.9	24,527	25,388	20,823	20,616	3.4	−3.4
Ben Hill [5]	256	13,047	51.0	14,599	11,863			−10.6	23.1
Berrien [6]	455	14,646	32.2	15,553	22,772	19,440	10,694	−6.0	−31.6
Bibb	277	77,042	278.1	71,304	56,646	50,473	42,370	8.0	25.9
Bleckley [7]	205	9,133	44.6	10,532				−13.3	
Brantley [8]	434	6,895	15.9						
Brooks	514	21,330	41.5	24,538	23,832	18,699	13,979	−13.1	3.0
Bryan	431	5,952	13.8	6,343	6,702	6,122	5,520	−6.2	−5.4
Bulloch [9]	668	26,509	39.7	26,133	26,464	21,377	13,712	1.4	−1.3
Burke [10]	956	29,224	30.6	30,836	27,208	30,165	28,501	−5.2	13.1
Butts	203	9,345	46.0	12,327	13,624	12,805	10,566	−24.2	−9.5
Calhoun	284	10,576	37.2	10,225	11,334	9,274	8,438	3.4	−9.8
Camden	711	6,338	8.9	6,969	7,690	7,669	6,178	−9.1	−9.4
Campbell [11]	211	9,903	46.9	11,709	10,874	9,518	9,115	−15.4	7.7
Candler [12]	228	8,991	39.4	9,228				−2.6	
Carroll	492	34,272	69.7	34,752	30,855	26,576	22,301	−1.4	12.[illegible]
Catoosa	169	9,421	55.7	6,677	7,184	5,823	5,431	41.1	−7.1
Charlton [13]	702	4,381	5.5	4,536	4,722	3,592	3,335	−3.4	−3.9

Footnotes at end of table.

Digitized by Google

TABLE 3.—AREA AND POPULATION OF COUNTIES: 1890 TO 1930—Continued

[A minus sign (−) denotes decrease]

COUNTY	Land area in square miles, 1930	POPULATION							
		1930		1920	1910	1900	1890	Per cent of increase	
		Total	Per square mile					1920 to 1930	1910 to 1920
Chatham	370	105,431	284.9	100,032	79,690	71,239	57,740	4.3	25.5
Chattahoochee	218	8,894	40.8	5,266	5,586	5,790	4,902	68.9	−5.7
Chattooga	328	15,407	47.0	14,312	13,608	12,952	11,202	7.7	5.2
Cherokee	429	20,003	46.6	18,569	16,661	15,243	15,412	7.7	11.5
Clarke [13]	114	25,613	224.7	26,111	23,273	17,708	15,186	−1.9	12.2
Clay	203	6,943	34.2	7,557	8,960	8,568	7,817	−8.1	−15.7
Clayton [11]	142	10,260	72.3	11,159	10,453	9,598	8,295	−8.1	6.8
Clinch [14]	747	7,015	9.4	7,984	8,424	8,732	6,652	−12.1	−5.2
Cobb	353	35,408	100.3	30,437	28,397	24,664	22,286	16.3	7.2
Coffee [15]	632	19,739	31.2	18,653	21,953	16,169	10,483	5.8	−15.0
Colquitt	529	30,622	57.9	29,332	19,789	13,636	4,794	4.4	48.2
Columbia	350	8,793	25.1	11,718	12,328	10,653	11,281	−25.0	−4.9
Cook [16]	241	11,311	46.9	11,180	.....	.....	.....	1.2	.....
Coweta	443	25,127	56.7	29,047	28,800	24,980	22,354	−13.5	0.9
Crawford	319	7,020	22.0	8,893	8,310	10,368	9,315	−21.1	7.0
Crisp [17]	277	17,343	62.6	18,914	16,423	.....	.....	−8.3	15.2
Dade	186	4,146	22.3	3,918	4,139	4,578	5,707	5.8	−5.3
Dawson	216	3,502	16.2	4,204	4,686	5,442	5,612	−16.7	−10.3
Decatur [18]	583	23,622	40.5	31,785	29,045	29,454	19,949	−25.7	9.4
De Kalb	272	70,278	258.4	44,051	27,881	21,112	17,189	59.5	58.0
Dodge	431	21,509	50.1	22,540	20,127	13,975	11,452	−4.2	12.0
Dooly [19]	397	18,025	45.4	20,522	20,554	26,567	18,146	−12.2	−0.2
Dougherty	342	22,306	65.2	20,063	16,035	13,679	12,206	11.2	25.1
Douglas	208	9,461	45.5	10,477	8,953	8,745	7,794	−9.7	17.0
Early	524	18,273	34.9	18,983	18,122	14,828	9,792	−3.7	4.8
Echols	362	2,744	7.6	3,313	3,309	3,209	3,079	−17.2	0.1
Effingham	448	10,164	22.7	9,985	9,971	8,334	5,599	1.8	0.1
Elbert	361	18,485	51.2	23,905	24,125	19,729	15,376	−22.7	−0.9
Emanuel [20]	764	24,101	31.5	25,862	25,140	21,279	14,703	−6.8	2.9
Evans [21]	287	7,102	24.7	6,594	.....	.....	.....	7.7	.....
Fannin	401	12,969	32.3	12,103	12,574	11,214	8,724	7.2	−3.7
Fayette	234	8,665	37.0	11,396	10,966	10,114	8,728	−24.0	3.9
Floyd	502	48,667	96.9	39,841	36,736	33,113	28,391	22.2	8.5
Forsyth	247	10,624	43.0	11,755	11,940	11,550	11,155	−9.6	−1.5
Franklin [22]	279	15,902	57.0	19,957	17,894	17,700	14,670	−20.3	11.5
Fulton [11]	193	318,587	1,650.7	232,606	177,733	117,363	84,655	37.0	30.9
Gilmer	440	7,344	16.7	8,406	9,237	10,198	9,074	−12.6	−9.0
Glascock	170	4,388	25.8	4,192	4,669	4,516	3,720	4.7	−10.2
Glynn	439	19,400	44.2	19,370	15,720	14,317	13,420	0.2	23.2
Gordon	375	16,846	44.9	17,736	15,861	14,119	12,758	−5.0	11.8
Grady [23]	444	19,200	43.2	20,306	18,457	.....	.....	−5.4	10.0
Greene	416	12,616	30.3	18,972	18,512	16,542	17,051	−33.5	2.5
Gwinnett [4]	440	27,853	63.3	30,327	28,824	25,585	19,899	−8.2	5.2
Habersham [23]	290	12,748	44.0	10,730	10,134	13,604	11,573	18.8	5.9
Hall	437	30,313	69.4	26,822	25,730	20,752	18,047	13.0	4.2
Hancock	530	13,070	24.7	18,357	19,189	18,277	17,149	−28.8	−4.3
Haralson	284	13,263	46.7	14,440	13,514	11,922	11,316	−8.2	6.9
Harris	501	11,140	22.2	15,775	17,886	18,009	16,797	−29.4	−11.8
Hart	261	15,174	58.1	17,944	16,216	14,492	10,887	−15.4	10.7
Heard	285	9,102	31.9	11,126	11,189	11,177	9,557	−18.2	−0.6
Henry	324	15,924	49.1	20,420	19,927	18,602	16,220	−22.0	2.5
Houston [24]	443	11,280	25.5	21,964	23,609	22,641	21,513	−48.6	−7.0
Irwin [25]	378	12,199	32.3	12,670	10,461	13,645	6,316	−3.7	21.1
Jackson [4]	355	21,609	60.9	24,654	30,169	24,039	19,176	−12.4	−18.3
Jasper	321	8,594	26.8	16,362	16,552	15,033	13,879	−47.5	−1.1

Footnotes at end of table.

Digitized by Google

TABLE 3.—AREA AND POPULATION OF COUNTIES: 1890 TO 1930—Continued

[A minus sign (−) denotes decrease]

COUNTY	Land area in square miles, 1930	POPULATION							
		1930		1920	1910	1900	1890	Per cent of increase	
		Total	Per square mile					1920 to 1930	1910 to 1920
Jeff Davis [26]	300	8,118	27.1	7,322	6,050			10.9	21.0
Jefferson	646	20,727	32.1	22,602	21,379	18,212	17,213	−8.3	5.7
Jenkins [10]	342	12,908	37.7	14,328	11,520			−9.9	24.4
Johnson	292	12,681	43.4	13,546	12,897	11,409	6,129	−6.4	5.0
Jones	377	8,992	23.9	13,269	13,103	13,358	12,709	−32.2	1.3
Lamar [27]	184	9,745	53.0						
Lanier [28]	191	5,190	27.2						
Laurens	806	32,693	40.6	39,605	35,501	25,908	13,747	−17.5	11.6
Lee	326	8,328	25.5	10,904	11,679	10,344	9,074	−23.6	−6.6
Liberty [29]	543	8,153	15.0	12,707	12,924	13,093	12,887	−35.8	−1.7
Lincoln	291	7,847	27.0	9,739	8,714	7,156	6,146	−19.4	11.8
Long [30]	393	4,180	10.6				15,102		
Lowndes [10]	483	29,904	62.1	26,521	24,436	20,036	15,102	13.1	8.5
Lumpkin	280	4,927	17.6	5,240	5,444	7,433	6,867	−6.0	−3.7
McDuffie	287	9,014	31.4	11,509	10,325	9,804	8,789	−21.7	11.5
McIntosh	470	5,763	12.3	5,119	6,442	6,537	6,470	12.6	−20.5
Macon [26]	332	16,643	50.1	17,667	15,016	14,093	13,183	−5.8	17.7
Madison	284	14,921	52.5	18,803	16,851	13,224	11,024	−20.6	11.6
Marion	360	6,968	19.4	7,604	9,147	10,080	7,728	−8.4	−16.9
Meriwether	496	22,437	45.2	26,168	25,180	23,339	20,740	−14.3	3.9
Miller	253	9,076	35.9	9,565	7,986	6,319	4,275	−5.1	19.8
Milton [11]	137	6,730	49.1	6,885	7,239	6,763	6,208	−2.3	−4.9
Mitchell	648	23,620	43.1	25,588	22,114	14,767	10,906	−7.7	15.7
Monroe [27]	470	11,606	24.7	20,138	20,450	20,682	19,137	−42.4	−1.5
Montgomery [31]	190	10,020	52.7	9,167	19,638	16,359	9,248	9.3	−53.3
Morgan	390	12,488	32.0	20,143	19,717	15,813	16,041	−38.0	2.2
Murray	342	9,215	26.9	9,490	9,763	8,623	8,461	−2.9	−2.8
Muscogee	235	57,558	244.9	44,195	36,227	29,836	27,761	30.3	22.0
Newton	262	17,290	66.0	21,680	18,449	16,734	14,310	−20.2	17.5
Oconee	172	8,082	47.0	11,067	11,104	8,602	7,713	−27.0	−0.3
Oglethorpe [13]	504	12,927	25.6	20,287	18,680	17,881	16,951	−36.3	8.6
Paulding	324	12,327	38.0	14,025	14,124	12,969	11,948	−12.1	−0.7
Peach [14]	179	10,268	57.4						
Pickens	231	9,687	41.9	8,222	9,041	8,641	8,182	17.8	−9.1
Pierce [32]	345	12,522	36.3	11,934	10,749	8,100	6,379	4.9	11.0
Pike [27]	237	10,853	45.8	21,212	19,495	18,761	16,300	−48.8	8.8
Polk	317	25,141	79.3	20,357	20,203	17,856	14,945	23.5	0.8
Pulaski [7]	258	9,005	34.9	11,587	22,835	18,489	16,550	−22.3	−49.3
Putnam	361	8,367	23.2	15,151	13,876	13,436	14,842	−44.8	9.2
Quitman	144	3,820	26.5	3,417	4,594	4,701	4,471	11.8	−25.6
Rabun	377	6,331	16.8	5,746	5,562	6,285	5,606	10.2	3.3
Randolph	412	17,174	41.7	16,721	18,841	16,847	15,267	2.7	−11.3
Richmond	319	72,990	228.8	63,692	58,886	53,735	45,194	14.6	8.2
Rockdale	119	7,247	60.9	9,521	8,916	7,515	6,813	−23.9	6.8
Schley	154	5,347	34.7	5,243	5,213	5,499	5,443	2.0	0.6
Screven [10]	794	20,503	25.8	23,552	20,202	19,252	14,424	−12.9	16.6
Seminole [14]	240	7,389	30.8						
Spalding	209	23,495	112.4	21,908	19,741	17,619	13,117	7.2	11.0
Stephens [22]	166	11,740	70.7	11,215	9,728			4.7	15.3
Stewart	411	11,114	27.0	12,089	13,437	15,856	15,682	−8.1	−10.0
Sumter	466	26,800	58.8	29,640	29,092	26,212	22,107	−9.6	1.9
Talbot	312	8,458	27.1	11,158	11,696	12,197	13,258	−24.2	−4.6
Taliaferro	212	6,172	29.1	8,841	8,766	7,912	7,291	−30.2	0.9
Tattnall [33]	466	15,411	33.1	14,502	18,569	20,419	10,253	6.3	−21.9
Taylor	340	10,617	31.2	11,473	10,839	9,846	8,666	−7.5	5.8
Telfair	373	14,997	40.2	15,291	13,288	10,083	5,477	−1.9	15.1
Terrell	322	18,290	51.8	19,601	22,903	19,023	14,503	−6.7	−10.9
Thomas [34]	530	32,612	61.5	33,044	29,071	31,076	26,154	−1.3	13.7
Tift [34]	243	16,068	66.1	14,493	11,487			10.9	26.2
Toombs [35]	393	17,165	43.7	13,897	11,206			23.5	24.0

Footnotes at end of table.

Digitized by Google

| | | |

TABLE 4.—POPULATION OF COUNTIES BY MINOR CIVIL DIVISIONS: 1930, 1920, AND 1910—Continued

MINOR CIVIL DIVISION	1930	1920	1910
Barrow County	**12,401**	**13,186**	.....
Dist. 243, House	5,186	5,172	.....
Russell city	*99*	*75*	*120*
Winder city	*3,283*	*3,335*	*2,443*
Dist. 246, Chandler	991	1,073	.....
Dist. 249, Bethlehem	1,464	1,561	[1] 2,662
Bethlehem town	*209*	*246*	*209*
Dist. 316, Ben Smith	833	889	[1] 2,413
Carl town	*112*	*125*	*166*
Dist. 1740, Auburn	748	881	.....
Auburn town	*230*	*290*	*217*
Dist. 1741, Jones	634	233	.....
Dist. 1742, Statham	1,338	1,545	.....
Statham town	*522*	*720*	*621*
Dist. 1743, Pentecost	781	771	.....
Dist. 1744, Cains	426	463	.....
Bartow County	**25,364**	**24,527**	**25,388**
Dist. 819, Allatoona	835	839	809
Dist. 822, Cartersville	10,098	7,869	8,202
Cartersville city	*5,250*	*4,350*	*4,067*
Dist. 827, Pine Log	1,735	1,791	1,925
Dist. 828, Cassville	1,678	2,112	2,139
Dist. 851, Euharlee	1,582	1,694	1,944
Dist. 856, Adairsville	2,016	2,749	2,540
Adairsville town	*765*	*814*	*751*
Dist. 936, Sixth	780	912	1,087
Dist. 952, Kingston	2,397	2,208	1,836
Kingston town	*553*	*596*	*522*
Dist. 963, Stamp Creek	300	305	341
Dist. 1041, Wolf Pen	1,139	909	1,243
White town	*544*	*319*	.....
Dist. 1425, Emerson	989	1,012	1,216
Emerson city	*424*	*393*	*316*
Dist. 1471, Iron Hill	528	694	673
Dist. 1472, Taylorsville	1,278	1,433	1,433
Taylorsville town	*229*	*258*	*197*
Ben Hill County	**13,047**	**14,599**	**11,863**
Dist. 432, Dicksons Mill	875	1,083	1,112
Dist. 433, Bowens Mill	851	1,051	873
Dist. 1171, Williamsons Mill	931	933	636
Dist. 1537, Fitzgerald	8,929	9,869	7,977
Fitzgerald city	*6,412*	*6,870*	*5,795*
Dist. 1658, Vaughn	538	718	366
Dist. 1659, Ashton	923	945	899
Berrien County	**14,646**	[4] **15,573**	[4] **22,772**
Dist. 518, Alapaha	2,862	2,890	2,309
Alapaha town	*270*	*503*	*532*
Dist. 1144, Rays Mill [4]	1,184	2,612	1,382
Ray City town	*602*	*700*	*500*
Dist. 1148, Upper Tenth [4]	992	1,803	1,391
Dist. 1157, Nashville	4,423	3,959	3,209
Nashville city	*1,672*	*2,025*	*990*
Dist. 1329, Lois	1,049	628	861
Dist. 1427, New River [4]	985	766	701
Dist. 1642, Enigma [4]	1,245	1,590	1,051
Enigma town	*360*	*340*	*338*
Dist. 1767, Lower Tenth [4]	1,079	.....	.....
Dist. 1819, Jordan [4]	827	.....	.....

MINOR CIVIL DIVISION	1930	1920	1910
Bibb County	**77,042**	**71,304**	**56,646**
Dist. 481, Godfrey,[5] that part outside Macon city or borough	5,978	3,991	3,382
Dist. 482, Warrior	1,859	1,711	2,028
Dist. 483, Howard	4,229	2,906	2,035
Dist. 514, East Macon,[5] that part outside Macon city or borough	3,996	3,303	2,649
Dist. 519, Hazzard	1,273	1,292	1,161
Dist. 520, Rutland	2,454	2,496	2,344
Dist. 1085, Vineville,[5] that part outside Macon city or borough	3,424	2,610	2,382
Payne city or borough [5]	*426*	.....	.....
Macon city or borough [6]	53,829	52,995	40,665
In Dist. 481	*10,449*	.....	.....
In Dist. 514	*7,968*	.....	.....
Dist. 564, entire	*10,244*	.....	.....
Dist. 716, entire	*11,345*	.....	.....
In Dist. 1085	*13,831*	.....	.....
Bleckley County	**9,133**	**10,523**	(8)
Dist. 348, Salem	743	949	790
Dist. 386, Cochran	3,881	4,004	2,926
Cochran city	*2,267*	*2,021*	*1,658*
Dist. 387, Trippville [8]	629	1,489	1,352
Dist. 388, Walkers	725	1,304	1,133
Dist. 1462, Cary	1,004	1,094	1,229
Dist. 1503, Frazier	1,037	1,108	1,127
Dist. 1573, Mannings	643	584	818
Dist. 1811, Davidson [8]	471	.....	.....
Brantley County [7]	**6,895**	.....	.....
Dist. 334, Waynesville [7]	746	674	767
Dist. 335, Lulaton [7]	505	502	506
Dist. 590, Schlatterville [7]	1,251	960	854
Dist. 1308, Hortense	726	.....	.....
Dist. 1493, Atkinson [7]	441	497	552
Dist. 1534, Hoboken [7]	1,204	1,029	835
Hoboken city [7]	*398*	.....	.....
Dist. 1565, Nahunta [7]	1,036	1,223	1,085
Nahunta city [7]	*352*	.....	.....
Dist. 1768, Hickox [7]	986	.....	.....
Hickox town	*182*	*199*	*231*
Brooks County	**21,330**	**24,538**	**23,832**
Dist. 659, Nankin	667	864	1,205
Dist. 660, Morven	2,805	3,307	3,076
Morven town	*491*	*530*	*383*
Dist. 790, Tallokas	786	920	2,358
Dist. 1198, Grooverville	1,109	1,430	1,407
Dist. 1199, Quitman	7,169	8,001	7,634
Quitman city	*4,149*	*4,393*	*3,915*
Dist. 1230, Dry Lake	1,696	1,942	1,771
Barwick town, total	*499*	*422*	*381*
In Brooks Co.	*235*	*191*	*187*
In Thomas Co.	*264*	*231*	*194*
Dist. 1402, Dixie	1,738	1,888	2,004
Dixie town	*249*	*233*	*242*
Dist. 1412, Hickory Head	908	1,247	2,119

[1] BARROW.—District 249 was in Walton County and district 316 in Gwinnett County in 1910.

[4] BERRIEN.—County totals for 1920 and 1910 include population (1,325 in 1920; 1,859 in 1910) of district 1300, which, with parts of districts 1144 and 1148, were taken to form part of Lanier County in 1921; county total for 1910 also includes population (9,949) of districts taken to form part of Cook County in 1919. District 1767 organized from parts of 1144 and 1148 in 1921, and district 1819 from parts of 1427 and 1642 in 1927.

[5] BIBB.—Parts of districts 481, 514, and 1085 annexed to Macon city in 1920, and part of Macon city reverted to district 514 in 1923; Macon not returned by districts in 1920. Payne city not returned separately in 1920. For population of the area designated as the "Municipality of Macon," see footnote 3 on Table 5.

[6] BLECKLEY.—Districts for which population is shown for 1910 were in Pulaski County at that census. District 1811 organized from part of district 387 in 1925.

[7] BRANTLEY.—County organized from parts of Charlton, Pierce, and Wayne Counties in 1921; districts 590 and 1534 were in Pierce County, and districts 334, 335, 1493, and 1565 were in Wayne County, in 1920 and 1910. District 1768 organized from part of 1565 in 1921. Hoboken city incorporated in 1920 and Nahunta city in 1925.

Digitized by Google

| | | |

| | | |

TABLE 4.—POPULATION OF COUNTIES BY MINOR CIVIL DIVISIONS: 1930, 1920, AND 1910—Continued

MINOR CIVIL DIVISION	1930	1920	1910
Clarke County	**25,613**	**26,111**	**23,273**
Dist. 216, Athens [17]	18,198	17,912	15,921
Athens city, total [17]	*18,192*	*16,748*	*14,913*
In Dist. 216	*17,628*	*16,748*	*14,913*
In Dist. 1467	*564*	-------	-------
Dist. 217, Georgia Factory	1,076	866	695
Whitehall town	*547*	*387*	*230*
Dist. 218, Puryears	804	1,212	1,065
Dist. 219, Sandy Creek	967	1,253	1,200
Dist. 220, Bucks Branch	1,759	2,021	1,983
Winterville town	*432*	*504*	*465*
Dist. 241, Bradberrys	568	846	758
Dist. 1347, Kenneys	906	1,060	899
Dist. 1467, Princeton Factory [17]	1,245	941	752
Athens city (see Dist. 216).			
Princeton town [17]	*154*	-------	*63*
Clay County	**6,943**	**7,557**	**8,960**
Dist. 431, Town	2,560	2,453	2,849
Fort Gaines city	*1,272*	*1,257*	*1,320*
Dist. 749, Cotton Hill	1,515	2,036	2,429
Dist. 969, Bluffton	1,834	2,149	2,550
Bluffton town	*292*	*301*	*325*
Dist. 1579, Zetto	1,034	919	1,132
Clayton County	**10,260**	**11,159**	**10,453**
Dist. 538, Panhandle	346	618	674
Dist. 548, Riverdale	1,009	1,254	1,179
Riverdale town	*158*	*159*	*139*
Dist. 1088, Jonesboro	2,917	3,575	3,373
Jonesboro city	*1,065*	*1,060*	*970*
Dist. 1189, Adamson	1,274	1,497	1,425
Dist. 1406, Ellenwood	798	982	788
Dist. 1446, Oak [18]	1,518	1,059	976
College Park city or borough, total [18]	*6,604*	*3,622*	*2,173*
In Clayton Co.	*283*	-------	-------
In Fulton Co.	*6,321*	*3,622*	*2,173*
Dist. 1644, Forest Park	1,632	1,332	1,149
Forest Park town	*388*	*398*	*173*
Dist. 1651, Lovejoy	766	842	880
Lovejoy town	*178*	*221*	*198*
Clinch County	**7,015**	**[19] 7,984**	**[19] 8,424**
Dist. 970, Magnolia	371	538	658
Dist. 1061, Cogdell [19]	729	671	632
Dist. 1141, Wiregrass	343	476	592
Dist. 1219, Fargo	737	1,090	1,333
Dist. 1224, Homerville	2,083	1,184	1,079
Homerville town	*1,150*	*627*	*457*
Dist. 1280, Du Pont	912	889	931
Du Pont town	*372*	*381*	*342*
Dist. 1365, Withers	141	94	95
Dist. 1389, Argyle	1,144	895	817
Argyle town	*311*	*332*	*280*
Dist. 1766, Arabi [19]	555	-------	-------

MINOR CIVIL DIVISION	1930	1920	1910
Cobb County	**35,408**	**30,437**	**28,397**
Dist. 845, Roswell	1,568	1,316	1,292
Roswell town	*1,432*	*1,227*	*1,158*
Dist. 846, Powder Springs	1,874	1,913	1,681
Powder Springs city [20]	*542*	*336*	*315*
Dist. 851, Acworth	2,875	2,638	2,431
Acworth city	*1,163*	*1,117*	*1,043*
Dist. 895, Coxes	1,381	1,215	1,026
Dist. 897, Merritts	534	611	485
Dist. 898, Marietta	13,468	9,528	9,903
Machinery City town	*148*	*137*	*74*
Marietta city	*7,638*	*6,190*	*5,949*
Dist. 911, Gritter	2,034	2,213	1,872
Dist. 991, Big Shanty	1,584	1,822	1,713
Kennesaw town	*426*	*467*	*573*
Dist. 992, Lemons	1,798	1,217	709
Dist. 1017, Oregon	636	737	637
Dist. 1292, Smyrna	2,802	2,190	1,748
Smyrna town	*1,178*	*791*	*590*
Dist. 1318, Red Rock	483	584	511
Dist. 1319, Post Oak	645	648	627
Dist. 1378, Austell	1,490	1,171	1,182
Austell city [20]	*963*	*758*	*755*
Dist. 1395, Howells	552	584	566
Dist. 1540, Lost Mountain	402	527	483
Dist. 1568, Vinings	375	373	390
Dist. 1608, Mackland	558	613	633
Dist. 1679, Fullers	340	537	508
Coffee County	**19,739**	**18,653**	**[21] 21,953**
Dist. 437, West Green	1,527	1,349	1,258
Dist. 748, Douglas [21]	8,939	9,015	6,019
Douglas city	*4,206*	*3,401*	*3,550*
Dist. 1127, Broxton	3,273	2,791	2,853
Broxton city	*830*	*696*	*1,040*
Dist. 1170, Nicholls	2,430	2,561	2,232
Nicholls city [21]	*651*	*936*	*720*
Dist. 1556, Ambrose [21]	3,002	2,937	1,918
Bushnell town	*66*	*81*	*173*
Dist. 1804, Bridgetown [21]	568	-------	-------
Colquitt County	**30,622**	**29,332**	**19,789**
Dist. 799, Bridge Creek	946	872	1,003
Dist. 1020, Robinson	1,555	1,710	1,157
Berlin town [22]	*250*	-------	-------
Dist. 1151, Moultrie [22]	10,871	9,449	4,997
Moultrie city [22]	*8,027*	*6,789*	*3,349*
Riverside town	*294*	*249*	*170*
Dist. 1184, Warrior	1,616	1,603	1,082
Ellenton town [22]	*297*	-------	-------
Dist. 1373, Mill Creek	647	744	1,165
Dist. 1374, Ty Ty	1,226	1,238	881
Dist. 1445, Autreyville	1,304	1,519	1,518
Dist. 1482, Thigpen	1,108	1,259	1,068
Dist. 1510, Hartsfield	1,592	1,819	1,309
Dist. 1538, Hamilton	1,257	1,261	817
Dist. 1549, Monk	1,352	1,143	998
Dist. 1582, Doerun	1,753	1,987	1,481
Doerun city [22]	*719*	*919*	*630*

[17] CLARKE.—Parts of districts 216 and 1467 annexed to Athens city in 1920; Princeton town not returned separately in 1920.

[18] CLAYTON.—Part of district 1446 annexed to College Park city in 1924, and part of 1332, Fulton County, in 1929.

[19] CLINCH.—County totals for 1920 and 1910 include population (815 in 1920; 928 in 1910) of district 1052, taken to form part of Lanier County in 1921; also population (1,332 in 1920; 1,359 in 1910) of district 586, of which part was taken to form part of Lanier County and balance annexed to 1766 in 1921. District 1766 organized from part of 1061 in 1920.

[20] COBB.—Powder Springs town incorporated as a city in 1920 and Austell town as a city in 1929.

[21] COFFEE.—County total for 1910 includes population (7,673) of districts taken to form part of Atkinson County in 1919. District 1804 organized from parts of 748 and 1556 in 1922. Nicholls town incorporated as a city in 1920.

[22] COLQUITT.—Berlin and Ellenton towns not returned separately in 1920; part of district 1151 annexed to Moultrie city in 1925; Doerun town incorporated as a city in 1922.

Digitized by Google

TABLE 4.—POPULATION OF COUNTIES BY MINOR CIVIL DIVISIONS: 1930, 1920, AND 1910—Continued

MINOR CIVIL DIVISION	1930	1920	1910
Colquitt County—Con.			
Dist. 1617, Crosland	619	532	510
Crosland town	*214*	*81*	*198*
Dist. 1665, Norman Park	1,986	1,462	1,131
Norman Park town	*748*	*665*	*648*
Dist. 1684, Lee	853	856	672
Dist. 1759, Funston	1,314	1,293	-------
Funston town	*144*	*157*	*236*
Dist. 1769, Murphy	623	585	-------
Columbia County	8,793	11,718	12,398
Dist. 125, Evens	1,921	1,946	2,197
Dist. 126, Kiokee	861	1,261	1,354
Dist. 128, Harlem	2,182	2,540	2,382
Harlem town	*784*	*798*	*736*
Dist. 129, Appling	841	1,434	1,794
Dist. 131, Winfield	745	1,317	1,319
Dist. 134, Dunn Chapel	620	884	987
Dist. 135, Hazen	674	1,163	1,117
Dist. 1285, Grovetown	949	1,173	1,178
Grovetown town	*267*	*425*	*558*
Cook County [33]	11,311	11,180	([33])
Dist. 1145, Adel	3,455	3,355	3,124
Adel town	*1,796*	*1,720*	*1,902*
Dist. 1156, Lenox	1,748	1,777	1,123
Lenox town	*412*	*339*	*206*
Dist. 1311, River Bend	682	681	1,420
Dist. 1461, Cecil	1,387	1,465	1,271
Cecil town	*275*	*307*	*354*
Dist. 1487, Sparks	1,879	1,786	2,052
Sparks town	*635*	*792*	*842*
Dist. 1664, Massee	1,165	1,147	959
Dist. 1761, Greggs	995	969	-------
Coweta County	25,127	29,047	28,800
Dist. 645, Sixth	1,137	1,766	2,277
Sharpsburg town	*157*	*170*	*166*
Dist. 646, Fifth	8,760	8,588	7,439
Newnan city	*6,386*	*7,037*	*5,648*
Dist. 647, Fourth	855	1,328	1,430
Dist. 691, First	1,806	2,357	2,551
Senoia city	*736*	*906*	*1,111*
Dist. 693, Third	1,252	1,928	1,979
Dist. 742, Cedar Creek	823	741	1,299
Dist. 746, Seventh	914	1,541	1,429
Palmetto town, total	*964*	*965*	*922*
In Coweta Co.	*16*	-------	-------
In Campbell Co.	*948*	*965*	*922*
Dist. 755, Hurricane	1,731	1,310	1,363
Dist. 806, Second	1,901	2,743	3,312
Moreland town	*343*	*321*	*312*
St. Charles town	*79*	*89*	*91*
Dist. 992, Panther Creek	1,816	1,410	1,562
Dist. 1139, Grantville	2,073	2,217	2,120
Grantville town	*1,346*	*1,200*	*1,132*
Dist. 1358, Turin	726	1,148	1,193
Turin town	*208*	*239*	*263*
Dist. 1393, Haralson	560	862	846
Haralson town	*155*	*176*	*174*
Dist. 1711, Raymond	773	1,108	-------
Crawford County	7,020	8,593	8,310
Dist. 494, Beasley	550	800	819
Dist. 497, Sandy Point	674	939	816
Dist. 521, Hammock	459	711	655
Dist. 529, Tabor	1,183	1,434	1,313
Crawford County—Con.			
Dist. 532, Roger	1,109	1,370	1,238
Dist. 573, Knoxville	574	724	660
Dist. 577, Sowell	537	696	764
Dist. 630, Webb	687	991	975
Dist. 1584, Roberta	1,247	1,228	1,070
Roberta city	*449*	*404*	*227*
Crisp County	17,343	18,914	16,493
Dist. 732	1,678	2,289	2,115
Arabi town	*452*	*532*	*433*
Dist. 945	2,002	2,417	2,230
Dist. 1004	1,507	1,791	1,954
Dist. 1040	1,595	2,091	1,846
Dist. 1451	9,676	9,426	8,278
Cordele city	*6,880*	*6,538*	*5,883*
Dist. 1607, Hatley	885	900	-------
Dade County	4,146	3,918	4,139
Dist. 873, Slygo	228	242	196
Dist. 875, Mill	293	305	317
Dist. 960, Trenton	719	681	677
Trenton town	*370*	*295*	*302*
Dist. 974, Creek	477	400	393
Dist. 1037, McMahon	420	310	391
Dist. 1038, Rising Fawn	569	585	909
Rising Fawn town	*246*	*304*	*225*
Dist. 1069, Egypt	337	295	273
Dist. 1129, Upper	464	481	350
Dist. 1214, Mountain	216	238	162
Dist. 1222, Cole City	423	381	472
Dawson County	3,509	4,204	4,686
Dist. 820, Sanford	353	356	391
Dist. 830, Amicalola	317	439	343
Dist. 916, Shoal Creek	300	362	374
Dist. 931, Savannah	214	263	305
Dist. 979, Gilmer Cutoff	146	163	224
Dist. 989, Yellow Creek	403	582	695
Dist. 1016, Black	433	510	570
Dist. 1022, Barrettsville	223	272	389
Dist. 1023, Kilough	268	307	336
Dist. 1178, Dawsonville	594	615	613
Dawsonville town	*203*	*198*	*179*
Dist. 1180, Purdy	159	189	257
Dist. 1323, High Shoals	92	146	189
Decatur County	23,622	[34]31,785	[34]29,045
Dist. 513, Bainbridge [34]	7,477	6,534	5,588
Bainbridge city [34]	*6,141*	*4,792*	*4,217*
Dist. 694, Attapulgus	2,316	1,742	1,650
Attapulgus town [34]	*416*	-------	-------
Dist. 914, Faceville	1,123	984	1,272
Dist. 1005, Bells	2,015	1,913	1,650
Dist. 1188, Pine Hill [34]	1,535	2,775	1,905
Dist. 1277, Belchers	1,019	1,127	1,000
Dist. 1325, Recovery	908	849	870
Dist. 1342, Kendricks [34]	490	1,095	901
Dist. 1361, Climax	1,874	1,984	1,974
Climax town	*451*	*345*	*328*
Dist. 1392, Fowlstown	1,056	1,270	1,348
Dist. 1613, Brinson [34]	1,494	1,992	1,912
Brinson town	*568*	*470*	*707*
Dist. 1646, Parkers	875	1,102	1,040
Dist. 1805, West Bainbridge [34]	1,440	-------	-------

[33] COOK.—Districts for which population is shown in 1910 were in Berrien County.

[34] DECATUR.—County totals for 1920 and 1910 include population (8,418 in 1920; 7,935 in 1910) of districts taken to form Seminole County in 1921, parts of which were returned to Decatur County and annexed to districts 1342 and 1613 in 1922. Part of district 513 annexed to Bainbridge city in 1923. Attapulgus town not returned separately in 1920. District 1805 organized from parts of 1188 and 1342 in 1922.

Digitized by Google

| | | |

| | | |

TABLE 4.—POPULATION OF COUNTIES BY MINOR CIVIL DIVISIONS: 1930, 1920, AND 1910—Continued

MINOR CIVIL DIVISION	1930	1920	1910
Floyd County—Con.			
Dist. 1048, Etowah	1,613	1,544	1,215
Dist. 1050, Livingston	818	700	451
Dist. 1120, Mount Alto [33]	3,514	2,548	2,046
Rome city (see Dist. 919).			
Dist. 1337, Everett Springs	414	544	674
Dist. 1453, Fosters Mill	444	517	363
Dist. 1478, Vans Valley	1,378	1,665	846
Dist. 1504, Howells	1,354	1,382	1,270
Dist. 1562, Lindale	4,696	3,962	3,699
Dist. 1569, State Line	536	650	600
Dist. 1688, Glenwood [33]	1,181	984	1,008
Rome city (see Dist. 919).			
Dist. 1719, Armuchee	1,168	1,285	-------
Dist. 1822, Riverside [33]	2,488	-------	-------
Rome city (see Dist. 919).			
Forsyth County	10,624	11,755	11,940
Dist. 795, Big Creek	1,601	1,721	1,855
Dist. 835, Hightowers	575	661	713
Dist. 841, Chestatee	896	934	1,020
Dist. 878, Barker	643	726	710
Dist. 879, Cumming	1,986	2,185	2,061
Cumming town	*648*	*607*	*305*
Dist. 880, Vickery Creek	900	1,041	1,100
Dist. 885, Chattahoochee	544	721	824
Dist. 1276, Bells	642	589	524
Dist. 1351, Rolands	539	675	641
Dist. 1413, Settendown	751	791	1,236
Dist. 1437, Coal Mountain	665	718	743
Dist. 1599, New Bridge	464	492	513
Dist. 1727, Ducktown	428	501	-------
Ducktown town	*72*	*49*	-------
Franklin County	15,902	19,957	17,894
Dist. 206, Bryant	2,701	2,812	2,779
Lavonia city	*1,511*	*1,644*	*1,712*
Dist. 210, Gunnell	794	1,206	1,044
Dist. 211, Flintsville	784	881	807
Dist. 212, Red Hill	934	1,271	1,000
Dist. 213, Gumlog	765	1,178	1,107
Dist. 263, Dooley	797	1,065	941
Dist. 264, Carnesville	2,344	2,946	2,595
Carnesville city	*404*	*400*	*322*
Dist. 370, Manley	1,960	2,261	1,959
Franklin Springs city [34]	*78*	-------	-------
Royston city, total	*1,447*	*1,681*	*1,422*
In Franklin Co.	*1,210*	*1,476*	*1,204*
In Hart Co.	*225*	*205*	*201*
In Madison Co.	*12*	-------	*17*
Dist. 812, Stranges	902	1,114	1,004
Dist. 1363, Canon	1,446	1,954	1,885
Canon city, total	*668*	*1,152*	*728*
In Franklin Co.	*518*	*1,013*	*720*
In Hart Co.	*50*	*119*	*8*
Dist. 1377, Welborn	840	1,104	1,063
Dist. 1420, Middle River	1,073	1,345	1,004
Dist. 1686, Ashland	562	820	706

MINOR CIVIL DIVISION	1930	1920	1910
Fulton County [35]	318,587	[35]232,806	[35]177,732
Dist. 469, Cooks [35]	3,559	2,397	2,085
Dist. 479, Bryants	1,424	1,040	942
Dist. 530, Black Hall [35]	3,003	3,348	2,058
Dist. 722, Buckhead	10,356	2,603	1,716
Dist. 1100, Oak Grove [35]	1,457	784	809
Dist. 1226, Grogans [35]	254	*301*	*320*
Dist. 1289, Adamsville	1,179	898	961
Dist. 1328, Collins [35]	5,804	4,494	3,284
Dist. 1332, East Point [35]	11,526	6,283	4,315
College Park city or borough, total [35]	*6,604*	*3,622*	*2,173*
In Dist. 1332	*552*	-------	-------
Dist. 1615, entire	*5,769*	*3,622*	*2,173*
In Clayton Co.	*283*	-------	-------
East Point city or borough	*9,512*	*5,241*	*3,682*
Dist. 1348, South Bend [35]	9,789	6,377	3,780
Dist. 1362, Peachtree [35]	2,226	1,123	1,005
Dist. 1422, Edgewood [35]	297	1,063	472
Dist. 1511, Center Hill [35]	8,460	1,494	876
Dist. 1589, Hapeville	6,812	3,088	2,173
Hapeville city or borough	*4,224*	*1,651*	*864*
Dist. 1615, College Park	5,769	3,622	2,173
College Park city or borough (see Dist. 1332).			
Dist. 1762, Poole	1,049	806	-------
Atlanta city or borough, in Fulton Co. [35]	245,623	192,186	151,084
In De Kalb Co.	*24,743*	*8,430*	*3,755*
Total	*270,366*	*200,616*	*154,839*
Gilmer County	7,344	8,406	9,237
Dist. 850, Ellijay	2,360	2,556	2,583
East Ellijay town	*298*	*285*	*291*
Ellijay city	*657*	*632*	*659*
Dist. 864, Ticknanetley	336	414	440
Dist. 907, Boardtown	404	528	639
Dist. 932, Cartecay	671	742	801
Dist. 958, Mountaintown	570	731	859
Dist. 1009, Tails Creek	419	437	518
Dist. 1035, Leaches	347	390	509
Dist. 1091, Ball Ground	444	492	464
Dist. 1135, Town Creek	457	342	423
Dist. 1136, Cherry Log	388	396	492
Dist. 1274, Ridgeway	156	207	289
Dist. 1302, Coosawattee	252	361	356
Dist. 1341, Diamond	288	362	382
Dist. 1355, Alto	111	241	289
Dist. 1498, Bucktown	141	207	193
Glascock County	4,388	4,192	4,669
Dist. 1167	934	1,114	1,077
Gibson town	*442*	*462*	*367*
Dist. 1168	1,874	1,386	1,879
Dist. 1169	1,085	1,136	1,185
Mitchell town	*257*	*257*	*212*
Dist. 1234	495	556	528

[33] FLOYD.—For footnote, see preceding page.

[34] FRANKLIN.—Franklin Springs city incorporated in 1924

[35] FULTON.—County totals for 1920 and 1910 are exclusive of population (301 in 1920; 320 in 1910) of district 1226, annexed from Milton County in 1926; part of district 1100 annexed to 1226 in 1929. Parts of Atlanta city annexed to districts 469, 1328, and 1511 in 1929. Annexations to Atlanta city from Fulton County—parts of districts 530, 1348, 1422, and 1511 in 1921; parts of 1362 in 1921 and 1928; and parts of 469 in 1924 and 1925. (See De Kalb County for annexations from that county to Atlanta city.) Part of district 1446, Clayton County, annexed in 1924, and part of 1332, Fulton County, annexed in 1929, to College Park town. For population of the area designated as the "Municipality of Atlanta" see footnote 2 on Table 5.

Digitized by Google

TABLE 4.—POPULATION OF COUNTIES BY MINOR CIVIL DIVISIONS: 1930, 1920, AND 1910—Continued

MINOR CIVIL DIVISION	1930	1920	1910
Glynn County	**19,400**	**19,370**	**15,720**
Dist. 25, Sea Islands	1,268	727	842
Dist. 26 [36]	15,804	15,955	11,968
Brunswick city [36]	*14,022*	*14,413*	*10,182*
Dist. 27	685	718	1,043
Dist. 1356	1,235	1,633	1,557
Sterling town	*124*	*78*	*171*
Dist. 1499	408	337	310
Gordon County	**16,846**	**17,736**	**15,861**
Dist. 849, Calhoun	5,151	4,528	3,726
Calhoun city	*2,371*	*1,956*	*1,652*
Dist. 856, Lily Pond	1,230	1,490	1,510
Dist. 874, Fairmount	1,294	1,338	1,151
Fairmount city [37]	*504*	*497*	*326*
Dist. 973, Seventh	1,591	1,446	1,425
Dist. 980, Resaca	856	975	758
Dist. 1054, Sugar Valley	978	1,184	1,094
Sugar Valley town	*200*	*203*	*197*
Dist. 1055, Plainville	1,171	1,230	1,210
Plainville town	*124*	*91*	*148*
Dist. 1056, Sonoraville	1,407	1,558	1,455
Dist. 1057, Twenty-fourth	712	849	795
Ranger town	*143*	*146*	-------
Dist. 1063, Eighth	853	1,041	829
Dist. 1064, Oostanaula	591	800	763
Dist. 1235, Coosawattee	612	803	653
Dist. 1595, Blue Springs	400	494	492
Grady County	**19,200**	**20,306**	**18,457**
Dist. 553, Higdon	1,674	1,488	1,351
Dist. 576, Duncanville	1,057	1,275	1,592
Dist. 621, Lime Sink	729	838	816
Dist. 720, Whigham	1,965	2,653	2,173
Whigham town	*442*	*662*	*627*
Dist. 753, Cairo [38]	7,455	7,193	6,295
Cairo city [38]	*5,169*	*1,908*	*1,505*
Dist. 1258, Ragans	1,022	1,187	983
Reno town	*26*	*46*	-------
Dist. 1440, Spence	1,823	2,022	1,718
Dist. 1507, Blowing Cave	1,501	1,623	1,380
Dist. 1558, Spring Hill	1,072	973	1,071
Dist. 1641, Pine Park	902	1,054	1,078
Pine Park town	*191*	*283*	-------
Greene County	**18,616**	**18,972**	**18,512**
Dist. 137, Fluker	237	630	523
Dist. 138, Woodville	608	1,175	1,180
Woodville town	*532*	*458*	-------
Dist. 140, Union Point	2,366	2,020	2,378
Union Point town	*1,687*	*1,126*	*1,363*
Dist. 141, Caldwell	1,040	1,292	1,339
Siloam town, total	*269*	*245*	-------
In Dist. 141	*112*	*99*	-------
In Dist. 142	*157*	*144*	-------
Dist. 142, Siloam	893	1,141	1,189
Siloam town (see Dist. 141).			
Dist. 143, Greensboro	3,104	3,647	3,499
Greensboro city	*2,125*	*2,128*	*2,120*
Dist. 144, White Plains	1,138	1,542	1,390
White Plains city	*406*	*479*	*407*
Dist. 145, Greshamville	515	1,234	1,192
Dist. 146, Oakland	355	880	873
Greene County—Con.			
Dist. 147, Schull Shoals	324	742	758
Dist. 148, Penfield	361	1,048	1,125
Penfield town	*184*	*315*	*475*
Dist. 149, Wrayswood	373	781	724
Dist. 160, Liberty	273	660	516
Dist. 161, Salem	252	709	580
Dist. 162, Ruth	289	471	437
Dist. 163, Walkers	488	991	800
Gwinnett County	**27,853**	**30,327**	**[39] 28,824**
Dist. 404, Goodwin	664	700	536
Dist. 405, Berkshire	1,630	1,758	1,376
Lilburn town [39]	*179*	-------	-------
Dist. 406, Pinckneyville	2,587	3,028	2,719
Norcross city	*898*	*903*	*968*
Dist. 407, Lawrenceville	4,062	4,411	3,330
Lawrenceville town	*2,156*	*2,059*	*1,518*
Dist. 408, Cates	1,571	1,874	1,650
Snellville town [39]	*105*	-------	-------
Dist. 444, Hog Mountain	828	920	944
Dist. 478, Harbins	1,020	1,292	1,191
Dist. 544, Martins	1,286	1,492	1,262
Dist. 550, Sugar Hill	5,297	4,267	3,526
Buford city	*3,357*	*2,500*	*1,683*
Dist. 571, Rockbridge	1,028	1,435	1,315
Dist. 1263, Duluth	1,426	1,646	1,324
Duluth town	*608*	*600*	*469*
Dist. 1295, Bay Creek	1,804	2,338	1,952
Grayson town	*245*	*322*	*278*
Dist. 1397, Pucketts	887	948	1,094
Dist. 1564, Dacula	880	916	844
Dacula town	*304*	*244*	*169*
Dist. 1578, Garner	719	760	699
Dist. 1587, Rocky Creek [39]	488	-------	866
Dist. 1604, Suwanee	1,184	1,472	1,050
Suwanee town	*214*	*246*	*250*
Dist. 1749, Duncans [39]	492	1,070	-------
Habersham County	**12,748**	**10,780**	**10,134**
Dist. 409, Clarksville	1,823	1,621	1,536
Clarksville city	*617*	*542*	*528*
Dist. 414, Mud Creek	960	794	935
Alto town, total	*219*	*168*	*109*
In Habersham Co.	*143*	*121*	*58*
In Banks Co.	*76*	*47*	*51*
Dist. 422, Deep Creek	1,123	706	766
Tallulah Park town	*59*	*56*	-------
Dist. 501, Batesville	520	537	526
Dist. 666, Cool Springs	294	215	329
Dist. 752, Center Hill	1,254	1,191	1,132
Mount Airy town	*354*	*343*	*256*
Dist. 977, Fairplay	425	359	360
Dist. 1021, Fork	439	610	428
Dist. 1391, Falling Water	879	401	350
Dist. 1449, Cornelia	2,068	1,723	1,713
Cornelia city	*1,542*	*1,274*	*1,114*
Dist. 1486, Demorest	980	957	987
Demorest town	*730*	*688*	*760*
Dist. 1612, Baldwin	517	512	555
Baldwin town, total	*319*	*193*	*280*
In Habersham Co.	*226*	*119*	*209*
In Banks Co.	*93*	*74*	*71*
Dist. 1648, Glade Creek	652	405	517
Dist. 1693, View	814	699	-------

[36] GLYNN.—Part of district 26 annexed to Brunswick city since 1920.
[37] GORDON.—Fairmount town incorporated as a city in 1927.
[38] GRADY.—Part of district 753 annexed to Cairo city in 1927.
[39] GWINNETT.—County total for 1910 includes population (3,146) of districts 316 and 562, taken to form part of Barrow County in 1915. Lilburn town not returned separately in 1920; Snellville town incorporated in 1923; district 1587 returned with 1749 in 1920.

Digitized by Google

TABLE 4.—POPULATION OF COUNTIES BY MINOR CIVIL DIVISIONS: 1930, 1920, AND 1910—Continued

MINOR CIVIL DIVISION	1930	1920	1910
Hall County	**30,313**	**26,823**	**25,730**
Dist. 268, Tadmore	1,152	1,456	1,497
Dist. 385, Morgan	694	678	821
Dist. 392, Clinchem	574	725	760
Dist. 403, Glade	546	598	1,440
Dist. 410, Naramore	536	623	576
Belton town, total	*209*	*149*	*193*
In Hall Co.	*118*	*99*	*123*
In Banks Co.	*95*	*50*	*70*
Dist. 411, Gainesville	15,340	10,826	9,469
Gainesville city	*8,624*	*6,272*	*5,925*
Dist. 413, Roberts	475	441	633
Dist. 434, Quillians	1,232	967	1,860
Dist. 565, Wilsons	570	489	480
Dist. 569, Bark Camp	958	1,120	1,092
Dist. 570, Whelchels	439	492	635
Dist. 575, Fork	634	644	739
Dist. 803, Big Hickory	452	548	444
Dist. 810, Polksville	764	807	1,060
Dist. 1270, Flowery Branch	1,121	1,327	1,253
Flowery Branch town	*418*	*461*	*573*
Dist. 1385, Candler	751	795	842
Belmont town [40]	*108*	-------	-------
Dist. 1419, Friendship	369	425	488
Dist. 1557, Gillsville	695	904	873
Gillsville town, total	*176*	*225*	*216*
In Hall Co.	*133*	*169*	*155*
In Banks Co.	*43*	*56*	*61*
Dist. 1605, Oakwood	832	757	768
Oakwood town	*189*	*163*	*110*
Dist. 1690, Lula	630	750	-------
Lula town	*315*	*367*	*309*
Dist. 1695, Tom Bell	456	418	-------
Dist. 1745, Clermont	1,093	1,032	-------
Clermont town	*328*	*332*	-------
Hancock County	**13,070**	**18,357**	**19,189**
Dist. 101	689	1,075	1,185
Dist. 102	2,719	3,006	3,752
Sparta city, total	*1,615*	*1,895*	*1,715*
In Dist. 102	*872*	*1,425*	*1,222*
In Dist. 115	*741*	*470*	*493*
Dist. 103	244	665	775
Dist. 104	390	505	645
Dist. 106, Powellton	439	727	688
Dist. 107	358	616	605
Dist. 108	448	862	871
Dist. 109	315	669	602
Dist. 111, Culverton	800	1,257	1,044
Dist. 112, Jewell	643	1,065	1,126
Dist. 113	2,093	2,106	2,706
Sparta city (see Dist. 102).			
Dist. 114	703	963	899
Dist. 116	1,172	1,334	1,209
Dist. 117	785	1,251	1,292
Dist. 118	1,272	1,666	1,790
Haralson County	**13,263**	**14,440**	**13,514**
Dist. 653, Tallapoosa	3,272	3,654	2,873
Tallapoosa city	*2,417*	*2,719*	*2,117*
Dist. 813, Seventh	727	964	1,073
Dist. 1077, Mountain View	274	388	381
Dist. 1078, Little Creek	426	424	456
Dist. 1143, Buchanan	2,340	2,357	2,227
Buchanan city	*429*	*491*	*462*
Dist. 1225, Buncombe	745	812	538
Dist. 1251, Bremen	1,659	1,696	1,597
Bremen city	*1,050*	*917*	*890*
Dist. 1335, Felton	628	570	673
Dist. 1426, Waco	667	939	917
Waco town	*208*	*333*	*326*
Dist. 1475, Draketown	1,155	1,262	1,210
Dist. 1512, Berea	344	297	441
Dist. 1574, Steadman	538	636	614
Dist. 1585, Corinth	488	441	514

MINOR CIVIL DIVISION	1930	1920	1910
Harris County	**11,140**	**15,775**	**17,886**
Dist. 672, Hamilton	1,645	1,982	2,151
Hamilton city	*438*	*457*	*403*
Dist. 679, Whitakers	293	627	944
Dist. 695, Ellerslie	882	1,166	1,303
Dist. 696, Cataula	854	1,146	1,297
Dist. 703, Goodmans	1,142	1,563	1,607
Chipley town	*583*	*728*	*743*
Dist. 707, Lower Nineteenth	688	1,018	1,367
Dist. 717, Blue Springs	595	936	1,270
Dist. 781, Davidson	739	1,002	1,013
Dist. 782, Milners Cross Roads	338	744	814
Dist. 786, Valley Plains	982	1,564	1,434
Dist. 920, Whitesville	608	89	924
Dist. 934, Waverly Hall	1,186	1,475	1,716
Waverly Hall town [41]	*516*	-------	-------
Dist. 1186, Upper Nineteenth	283	385	604
Dist. 1247, Cochrans	905	1,378	1,442
Hart County	**15,174**	**17,944**	**16,216**
Dist. 1112, Town	4,720	5,822	4,468
Hartwell city	*2,048*	*2,323*	*2,007*
Dist. 1113, Ray	2,100	2,240	2,112
Royston city, total	*1,447*	*1,681*	*1,428*
In Hart Co.	*225*	*205*	*201*
In Franklin Co.	*1,210*	*1,476*	*1,204*
In Madison Co.	*12*	-------	*17*
Vanna town [42]	*158*	-------	-------
Dist. 1114, Smith	1,176	1,526	1,242
Dist. 1115, Reed Creek	1,322	1,513	1,446
Dist. 1116, Hall	1,237	1,508	1,429
Bowersville town	*271*	*390*	*398*
Canon city, total	*568*	*1,132*	*728*
In Hart Co.	*50*	*119*	*8*
In Franklin Co.	*518*	*1,013*	*720*
Dist. 1117, Shoal Creek	1,638	2,121	2,150
Dist. 1118, McCurry	2,021	2,059	2,093
Dist. 1119, Alford	960	1,155	1,336
Heard County	**9,102**	**11,126**	**11,189**
Dist. 693, Cooksville	299	514	636
Dist. 702, Houston	334	652	656
Dist. 761, Texas	818	865	1,516
Dist. 779, Enon Grove	483	613	859
Dist. 788, Franklin	1,103	1,546	1,574
Franklin city	*512*	*517*	*540*
Dist. 792, Centralhatchee	850	839	778
Centralhatchee town	*176*	*151*	*119*
Dist. 938, Corinth	371	549	639
Corinth town	*101*	*140*	*147*
Dist. 939, State Line	533	884	1,073
Dist. 987, Rockalo	1,287	1,267	1,192
Dist. 1517, Walnut Hill	692	796	721
Dist. 1657, Glenloch	970	1,139	862
Dist. 1678, Loftin	898	816	683
Dist. 1705, Waresville	464	646	-------
Henry County	**15,924**	**20,420**	**19,927**
Dist. 486, Sixth	853	1,184	1,017
Dist. 489, Tussahaw	967	1,492	1,339
Dist. 491, Loves	904	1,050	1,064
Dist. 498, McDonough	3,019	3,361	3,046
McDonough city	*1,068*	*1,263*	*882*
Dist. 576, Locust Grove	1,507	1,777	2,036
Locust Grove town	*428*	*529*	*716*
Dist. 611, McMullen	765	1,119	1,019
Dist. 622, Brushy Knob	439	765	733
Dist. 638, Beersheba	722	1,013	1,036
Dist. 641, Lowes	1,242	1,462	1,355

[40] HALL.—Belmont town not returned separately in 1920.
[41] HARRIS.—Waverly Hall town not returned separately in 1920.
[42] HART.—Vanna town not returned separately in 1920.

Digitized by Google

TABLE 4.—POPULATION OF COUNTIES BY MINOR CIVIL DIVISIONS: 1930, 1920, AND 1910—Continued

MINOR CIVIL DIVISION	1930	1920	1910
Henry County—Con.			
Dist. 723, Hampton	2,444	2,954	3,044
Hampton city	*1,002*	*927*	*1,093*
Dist. 767, Sandy Ridge	708	1,130	1,252
Dist. 775, Stockbridge	1,218	1,608	1,592
Stockbridge town	*392*	*586*	.....
Dist. 888, Shake Rag	582	795	723
Dist. 1477, Flippen	554	710	671
Houston County	11,280	[43]21,964	[43]23,609
Dist. 500, Upper Eleventh	560	586	864
Dist. 527, Tenth [43]	851	1,659	1,750
Dist. 541, Old Thirteenth	1,091	1,252	1,350
Elko town	*199*	*213*	*273*
Dist. 542, Twelfth	1,040	1,577	1,010
Dist. 619, Lower Town	1,848	1,196	1,521
Perry city, total	*1,398*	*678*	*649*
In Dist. 619	*804*	*466*	*431*
In Dist. 928	*594*	*212*	*218*
Dist. 765, Upper Fourteenth [43]	512	547	1,443
Dist. 769, Lower Fifth	976	1,149	1,290
Dist. 771, Upper Fifth [43]	923	1,764	1,752
Dist. 926, New Thirteenth	1,203	1,342	1,573
Dist. 928, Upper Town	1,283	1,187	1,267
Perry city (see Dist. 619.)			
Dist. 970, Lower Eleventh	903	1,355	942
Irwin County	12,199	12,670	10,461
Dist. 518, Old Fifth	499	581	991
Dist. 901, Irwinville	753	1,018	773
Dist. 1388, Minnie	597	628	574
Dist. 1421, Roberts	880	775	746
Dist. 1529, Ocilla	4,671	4,888	4,211
Ocilla city	*2,034*	*2,180*	*2,017*
Dist. 1643, Osierfield	1,133	1,083	988
Osierfield town	*241*	*177*	.....
Dist. 1661, Mystic	989	886	749
Mystic town	*278*	*237*	*140*
Dist. 1662, Abba	887	945	834
Dist. 1670, Fletcher	881	830	595
Dist. 1753, Holt	909	1,036	.....
Jackson County	21,609	24,654	30,169
Dist. 242, Red Stone	743	1,155	.....
Dist. 245, Jefferson	4,031	3,585	.....
Arcade city	*94*	*108*	.....
Jefferson city	*1,869*	*1,686*	*1,207*
Dist. 248, Randolph	920	1,267	.....
Dist. 253, Newtown	1,386	1,935	.....
Nicholson town	*215*	*250*	*167*
Dist. 255, Minish	5,382	5,137	.....
Commerce city	*3,002*	*2,459*	*2,238*
Dist. 257, Harrisburg	1,687	2,186	.....
Dist. 428, Cunningham	842	1,263	.....
Pendergrass town	*224*	*277*	*239*
Dist. 455, Miller	1,236	1,633	.....
Dist. 465, Wilson	1,122	1,546	.....
Maysville town, total	*619*	*795*	*805*
In Jackson Co	*258*	*335*	*358*
In Banks Co	*361*	*462*	*447*
Dist. 1407, Hoschton [44]	780	1,604	.....
Hoschton town	*427*	*377*	*429*
Dist. 1691, Talmo	953	926	.....
Talmo town [44]	*151*	.....	.....
Dist. 1704, Center	949	948	.....
Center town	*142*	*185*	*208*
Jackson County—Con.			
Dist. 1747, Attica	1,085	1,469	.....
Dist. 1765, Porter [44]	793	.....	.....
Braselton town	*189*	*148*	.....
Jasper County	8,594	16,362	16,552
Dist. 262, Lazenby	256	634	600
Dist. 288, Horeb	202	778	672
Aiken town	*54*	[illegible]	*99*
Dist. 289, Smith and Jordan	336	879	869
Dist. 290, Wyatt	516	1,157	900
Farrar town [45]	*13*	.....	.....
Dist. 291, Blackwell	281	591	816
Dist. 292, Henderson and Cook	339	392	698
Dist. 293, Hillsboro	669	933	788
Hillsboro town	*334*	*316*	*209*
Dist. 294, Johnson and Malone	343	654	735
Dist. 295, Monticello	2,135	3,164	2,856
Monticello city	*1,593*	*1,823*	*1,508*
Dist. 296, Martin and Burney	156	498	652
Dist. 297, Thompson and Barnes	622	997	1,117
Dist. 363, Shady Dale	913	1,508	1,752
Machen town	*151*	*191*	*160*
Shady Dale town	*243*	*294*	*344*
Dist. 364, Denegal	192	509	500
Dist. 365, Lawrence	145	891	729
Dist. 373, Gladesville	419	973	881
Dist. 379, Minter and Gilstrap	524	958	953
Dist. 380, Robinson and Kelly	240	799	917
Dist. 905, Waters	6	47	117
Jeff Davis County	8,118	7,322	6,060
Dist. 1364, Hazelhurst	3,760	3,368	2,748
Hazelhurst city	*1,578*	*1,383*	*1,181*
Dist. 1620, Whitehead	1,020	1,021	834
Denton city [46]	*215*	.....	.....
Dist. 1621, Altamaha	893	795	933
Dist. 1622, Ocmulgee	965	833	620
Dist. 1631, Blackburn	1,480	1,305	915
Jefferson County	20,727	22,602	21,379
Dist. 76, Stapletons Cross Roads	1,135	1,342	1,256
Dist. 77, Stellaville	1,971	2,375	2,245
Matthews town [47]	*178*	.....	.....
Stellaville town	*98*	*138*	*149*
Dist. 78, Venice	371	570	1,332
Dist. 79, Grange	1,002	1,220	1,406
Dist. 81, Wrens	2,656	2,957	2,596
Wrens town	*1,085*	*1,074*	*616*
Dist. 82, Louisville	3,453	2,156	1,636
Louisville city	*1,650*	*1,040*	*1,039*
Dist. 83, Wadley	3,403	4,013	3,311
Wadley town	*1,065*	*1,126*	*872*
Dist. 84, Alexander	1,208	1,828	1,692
Dist. 85, Bartow [47]	2,343	3,306	2,945
Bartow town	*416*	*582*	*384*
Dist. 1460, Stapleton	1,424	1,586	1,696
Stapleton town	*432*	*410*	*370*
Dist. 1593, Avera	1,150	1,219	1,264
Avera town	*248*	*258*	*228*
Dist. 1802, Phillips [47]	431	.....	.....

[43] HOUSTON.—County totals for 1920 and 1910 include population (8,350 in 1920; 7,425 in 1910) of districts 528 and 887 which, with parts of districts 527, 765, and 771, were taken to form part of Peach County in 1925. County total for 1910 also includes population (1,422) of territory annexed to Macon County in 1918.

[44] JACKSON.—District 1765 organized from part of 1407 in 1920; Talmo town incorporated in 1920.

[45] JASPER.—Farrar town incorporated in 1920.

[46] JEFF DAVIS.—Denton city not returned separately in 1920.

[47] JEFFERSON.—District 1802 organized from part of district 85 in 1922. Matthews town not returned separately in 1920.

Digitized by Google

| | | |

TABLE 4.—POPULATION OF COUNTIES BY MINOR CIVIL DIVISIONS: 1930, 1920, AND 1910—Continued

MINOR CIVIL DIVISION	1930	1920	1910
Lincoln County—Con.			
Dist. 185, Sybert	770	964	1,052
Dist. 186, Lincolnton	2,539	2,155	1,598
Lincolnton town	*916*	*657*	*575*
Dist. 187, Goshen	888	1,177	1,048
Dist. 188, White Plains	729	979	918
Dist. 269, Parks	1,125	1,475	1,211
Long County [44]	4,180	-------	-------
Dist. 16, Rye Patch	907	913	1,521
Dist. 24, Ludowici	1,434	1,304	1,401
Ludowici city [44]	*615*	*515*	*541*
Dist. 1132, Jug	733	1,043	794
Dist. 1544, Tibet	216	184	229
Dist. 1672, Beards Creek	595	425	447
Dist. 1756, Oak Dale	295	-------	-------
Lowndes County	29,094	[45]26,521	[45]24,436
Dist. 661, Naylor [45]	1,224	2,059	2,487
Naylor town	*259*	*302*	*558*
Dist. 662, Clyattville	1,353	1,701	1,713
Dist. 663, Valdosta	18,024	14,066	11,715
Valdosta city	*15,482*	*10,783*	*7,656*
Dist. 1246, Ousley	1,326	1,290	1,132
Dist. 1267, Hahira [45]	4,147	2,029	2,003
Hahira town	*941*	*864*	*650*
Dist. 1268, Lake Park	1,394	1,266	1,414
Lake Park town	*424*	*310*	*285*
Dist. 1307, Cat Creek [45]	1,500	1,602	1,343
Dist. 1500, Dasher	1,026	706	904
Lumpkin County	4,927	5,240	5,444
Dist. 821, Auraria	348	478	585
Dist. 831, Martins Ford	216	305	268
Dist. 837, Dahlonega	1,175	913	1,089
Dahlonega city	*905*	*690*	*829*
Dist. 838, Shoal Creek	377	419	349
Dist. 840, Nimblewill	259	287	332
Dist. 900, Yahoola	329	297	334
Dist. 935, Davis	399	386	382
Dist. 999, Crumbys	135	193	201
Dist. 1051, Wahoo	381	439	330
Dist. 1116, Chestatee	195	249	264
Dist. 1244, Frogtown	204	245	177
Dist. 1252, Hightower	119	188	279
Dist. 1296, Cane Creek	223	255	245
Dist. 1352, Mill Creek	257	295	288
Dist. 1415, Jones Creek	15	67	96
Dist. 1551, Porter Springs	295	224	225
McDuffie County	9,014	11,509	10,325
Dist. 132, Republican	642	1,109	1,230
Dist. 133, Dearing	2,223	2,470	1,767
Dearing town	*246*	*266*	-------
Dist. 134, Thomson	4,142	5,023	4,949
Thomson city [46]	*1,914*	*2,140*	*2,151*
Dist. 152, Mount Auburn	985	1,212	1,103
Dist. 274, Wrightsboro	1,022	1,695	1,276
McIntosh County	5,763	5,119	6,442
Dist. 22, Pine Harbor	779	804	897
Dist. 271, Darien [47]	332	1,433	2,208
Dist. 1312	402	291	567
Dist. 1480, Jones	1,656	774	543
Dist. 1514, Barrington	616	693	1,089
Dist. 1515, Crescent	1,041	1,124	1,138
Dist. 1771 [47]	937	-------	-------
Darien city	*957*	*823*	*1,391*
Macon County	16,643	[48]17,667	15,016
Dist. 543, Marshallville [48]	2,543	2,436	2,501
Marshallville town	*931*	*1,150*	*1,082*
Dist. 740	686	544	715
Dist. 757	2,080	2,004	1,342
Ideal town	*285*	*504*	*186*
Dist. 770, Montezuma	6,757	5,613	5,067
Montezuma city	*2,284*	*1,827*	*1,650*
Dist. 814	1,213	1,190	1,806
Dist. 1002	1,054	1,036	1,061
Dist. 1070, Oglethorpe	2,310	2,605	2,524
Oglethorpe city	*953*	*871*	*884*
Madison County	14,921	18,808	16,851
Dist. 203, Fork	1,079	1,297	1,102
Carlton town	*344*	*348*	*325*
Dist. 204, Danielsville	2,430	2,882	2,560
Danielsville city	*296*	*355*	*323*
Dist. 205, Brookline	1,916	2,379	2,216
Comer town	*900*	*1,001*	*868*
Dist. 262, Pocotalago	1,925	2,615	2,471
Ila town	*233*	*232*	-------
Pocotalago town [49]	*125*	-------	-------
Dist. 382, Grove Hill	2,685	3,421	2,731
Colbert town	*399*	*428*	*355*
Hull town	*150*	*148*	*153*
Dist. 383, Pitman	1,865	2,276	2,142
Dist. 438, Mill	1,557	1,891	1,578
Dist. 591, Harrison	871	1,133	1,174
Royston city, total	*1,447*	*1,681*	*1,429*
In Franklin Co.	*1,210*	*1,476*	*1,204*
In Hart Co.	*225*	*205*	*201*
In Madison Co.	*12*	-------	*17*
Dist. 1616, Collins	593	909	877
Marion County	6,968	7,604	9,147
Dist. 710, Kinchafoonee	406	620	849
Dist. 807, Buena Vista	2,212	2,180	2,518
Buena Vista city [49]	*1,097*	*1,230*	*1,016*
Dist. 808, Tazwell	662	751	900
Dist. 948, Brantley	976	1,023	1,294
Dist. 955, Fort Perry	696	739	746
Dist. 1034, Draneville	937	965	1,320
Dist. 1339, Pine Knot	500	639	737
Dist. 1539, Doyle	579	697	783
Meriwether County	22,437	26,168	25,180
Dist. 657, Rocky Mount	1,069	1,769	1,808
Dist. 665, Greenville	1,990	2,355	2,883
Greenville city	*672*	*760*	*909*

[44] LONG.—County organized from Liberty County in 1921; districts for which population is shown for 1920 and 1910 were in that county. Ludowici town incorporated as a city in 1921.
1921.

[45] LOWNDES.—County totals for 1920 and 1910 include population (1,802 in 1920; 1,725 in 1910) of district 658, consolidated with 1267 in 1920. Parts of districts 661 and 1307 taken to form part of Lanier County in 1921.

[46] MCDUFFIE.—Thomson town incorporated as a city in 1920.

[47] MCINTOSH.—District 1771 organized from part of district 271 (Darien city) in 1921.

[48] MACON.—County total for 1920 includes population (2,239) of territory annexed from Houston County in 1918. Part of district 543 taken to form part of Peach County in 1925.

[49] MADISON.—Pocotalago town incorporated in 1920.

[49] MARION.—Buena Vista town incorporated as a city in 1920.

Digitized by Google

| | | |

TABLE 4.—POPULATION OF COUNTIES BY MINOR CIVIL DIVISIONS: 1930, 1920, AND 1910—Continued

MINOR CIVIL DIVISION	1930	1920	1910
Morgan County—Con.			
Dist. 279, Buckhead	1,042	1,807	1,635
Buckhead town	*273*	*451*	*384*
Dist. 280, Fairplay	573	1,039	896
Dist. 281, Wellington	933	1,146	1,135
Bostwick town	*298*	*424*	*333*
High Shoals town, total	*167*	*424*	*550*
In Morgan Co	*9*	*61*	*108*
In Oconee Co	*90*	*193*	*214*
In Walton Co	*68*	*170*	*228*
Dist. 282, Adsboro	760	1,021	1,127
Dist. 283, Whitfield	984	1,280	1,284
Rutledge town	*523*	*643*	*696*
Dist. 284, Harris	657	911	1,014
Dist. 285, Shepherds	646	1,360	1,311
Dist. 286, Mann	422	1,053	899
Dist. 396, Durdin	355	832	932
Dist. 397, Seats	826	1,509	1,447
Dist. 399, Askew	581	1,067	962
Apalachee town	*269*	*398*	*481*
Dist. 400, Hello	388	734	767
Dist. 1463, Harwells	482	832	1,009
Godfrey village	*183*	*255*	*337*
Murray County	9,215	9,490	9,763
Dist. 824, Town	2,084	1,908	1,664
Chatsworth city [66]	*607*	*472*	*314*
Spring Place town	*186*	*268*	*242*
Dist. 825, Ball Ground [66]	450	892	1,130
Dist. 874, Tenth	875	979	1,305
Dist. 972, Doolittle	854	650	884
Dist. 984, Eighth [66]	628	1,010	950
Dist. 1011, Alaculsa	383	370	511
Dist. 1013, McDonald	1,214	1,345	1,477
Crandall town	*147*	*186*	*220*
Eton town	*259*	*313*	*307*
Dist. 1039, Shuck Pen	1,131	1,165	1,086
Dist. 1291, Bull Pen	508	565	557
Dist. 1506, Doogan	194	293	199
Dist. 1713, Tennga	401	313	-------
Dist. 1807, Coosawattee [66]	493	-------	-------
Muscogee County	57,558	44,195	36,227
Dist. 668, Lower Town	8,623	10,025	7,980
Columbus city, total [67]	*43,131*	*31,125*	*20,554*
Dist. 668, entire	*8,623*	*10,025*	*7,980*
In Dist. 772	*12,242*	-------	-------
Dist. 773, entire	*8,305*	*21,100*	*12,574*
In Dist. 921	*13,961*	-------	-------
Dist. 675, Upatoie	514	587	605
Dist. 772, McCrary [67]	20,293	5,643	5,133
Bibb City town [67]	*1,707*	*1,090*	*463*
Columbus city (see Dist. 668).			
Dist. 773, Upper Town	8,305	21,100	12,574
Columbus city (see Dist. 668).			
Dist. 774, Steam Mill	1,357	1,450	1,658
Dist. 921, Bozemans [67]	18,230	5,024	7,463
Columbus city (see Dist. 668).			
Dist. 1128, Edwards	236	366	814

MINOR CIVIL DIVISION	1930	1920	1910
Newton County	17,290	21,680	18,449
Dist. 420, Brick Store	991	1,700	1,395
Dist. 461, Stansells	913	930	1,662
Dist. 462, Town	4,182	4,549	3,852
Covington city	*3,203*	*3,203*	*2,697*
Covington Mills town	*220*	*193*	*150*
Dist. 463, Wyatt	433	710	572
Dist. 464, Brewers	384	673	721
Dist. 477, Hays	916	1,267	1,309
Dist. 546, Gaithers	329	502	561
Dist. 547, Downs (Oak Hill)	493	748	688
Dist. 567, Rocky Plains	684	1,139	1,112
Dist. 1249, Gum Creek	609	934	1,030
Dist. 1261, Cedar Shoals	3,586	3,362	1,169
Porterdale town	*3,002*	*2,880*	-------
Dist. 1513, Leguin	578	1,078	915
Dist. 1522, Newborn	729	913	1,132
Newborn town	*532*	*409*	*476*
Dist. 1525, Oxford	825	1,004	998
Oxford town	*537*	*698*	*656*
Dist. 1618, Mansfield	965	1,296	1,333
Mansfield town	*469*	*618*	*589*
Dist. 1717, Almon	673	875	-------
Oconee County	8,082	11,067	11,104
Dist. 221, Watkinsville	1,473	1,777	1,806
Watkinsville town	*425*	*466*	*483*
Dist. 222, Farmington	1,087	1,527	1,279
Bishop town	*241*	*300*	*268*
Farmington city	*99*	*100*	-------
Dist. 223, Scull Shoals	612	1,198	1,005
Dist. 224, Dark Corner	842	1,085	1,022
Dist. 225, Wildcat	1,076	1,506	1,725
Barnett Shoals town	*59*	*200*	-------
Dist. 239, High Shoals	1055	1,279	1,685
Eastville town	*136*	*188*	*127*
High Shoals town, total	*167*	*424*	*550*
In Oconee Co	*90*	*193*	*214*
In Morgan Co	*9*	*61*	*108*
In Walton Co	*68*	*170*	*228*
Dist. 240, Buncombe	1,031	1,181	1,121
Bogart town	*546*	*430*	*257*
Dist. 261, Salem	569	997	839
Dist. 1331, Mars Hill	337	517	530
Oglethorpe County	12,927	20,987	18,680
Dist. 226, Beaverdam	1,144	1,653	1,400
Dist. 227, Wolfskin	669	1,125	1,206
Dist. 228, Bowling Green	796	1,418	1,452
Dist. 229, Lexington	1,298	1,930	1,369
Lexington town	*455*	*469*	*545*
Dist. 230, Woodstock	716	1,362	1,181
Dist. 232, Bairdstown	194	455	411
Dist. 233, Simston	1,520	2,417	2,648
Dist. 234, Falling Creek	1,066	1,812	1,977
Maxeys town	*209*	*356*	*334*
Dist. 235, Pleasant Hill	600	1,146	1,055
Smithonia town	*157*	*198*	*266*
Dist. 236, Grove Creek	1,222	2,022	2,019
Dist. 237, Glade	870	1,291	1,053
Dist. 238, Goose Pond	1,089	1,702	1,244
Dist. 1303, Crawford	1,743	1,954	1,665
Crawford city	*558*	*803*	*871*

[66] MURRAY.—Chatsworth town incorporated as a city in 1923. District 1807 organized from parts of districts 825 and 984 in 1923.

[67] MUSCOGEE.—Part of district 772 (including part of Bibb City town), and part of district 921 annexed to Columbus city in 1925.

Digitized by Google

| | | |

Table 4.—Population of Counties by Minor Civil Divisions: 1930, 1920, and 1910—Continued

Minor civil division	1930	1920	1910
Quitman County	3,820	3,417	4,594
Dist. 811, Georgetown	2,165	2,069	2,649
Georgetown village	*545*	*244*	*313*
Dist. 1195, Oak Grove	576	545	784
Dist. 1196, Morris	565	383	532
Dist. 1197, Bumbleton	514	420	629
Rabun County	6,331	5,748	5,562
Dist. 436, Chechero	449	391	399
Dist. 452, Warwoman	299	260	300
Dist. 509, Tallulah	350	465	714
Dist. 556, Tennessee Valley	1,275	1,290	1,160
Dillard town	*210*	*175*	*106*
Mountain City town, total	*366*	*210*	*158*
In Dist. 556	*47*	*51*	*54*
In Dist. 587	*318*	*159*	*104*
Dist. 587, Clayton	2,037	1,679	1,331
Clayton city [74]	*798*	*677*	*541*
Mountain City town (see Dist. 556).			
Tiger town	*137*	*167*	*125*
Dist. 597, Tiger	653	459	448
Tallulah Falls town	*105*	*105*	*87*
Dist. 636, Persimmon	570	409	466
Dist. 1014, Moccasin	250	257	474
Dist. 1275, Stonepile	448	626	270
Randolph County	17,174	16,721	18,841
Dist. 718, Cuthbert	5,152	4,962	5,102
Cuthbert city	*3,235*	*3,022*	*3,210*
Dist. 777, Nachway	664	904	1,154
Dist. 934, Carnegie	1,533	1,518	1,793
Dist. 947, Gaffs Mill	2,361	2,090	2,698
Dist. 954, Springvale	943	852	994
Springvale town	*160*	*148*	*162*
Dist. 998, Farmers Academy	1,680	1,446	1,896
Dist. 1131, Coleman	1,132	1,308	1,350
Coleman town	*400*	*342*	*354*
Dist. 1334, Shellman	2,099	2,212	2,257
Shellman city	*1,117*	*1,074*	*985*
Dist. 1566, Benevolence	1,610	1,429	1,617
Benevolence town [75]	*260*	-------	-------
Richmond County	72,990	63,692	58,866
Dist. 119	2,944	1,235	-------
Augusta city, total	*60,342*	*52,548*	*41,640*
In Dist. 119	*781*	*50*	-------
Dist. 120, entire	*17,446*	*18,501*	-------
In Dist. 128	*9,016*	*7,012*	-------
Dist. 600, entire	*12,232*	*11,397*	-------
In Dist. 1269	*20,867*	*15,568*	-------
Dist. 120	17,446	18,501	-------
Augusta city (see Dist. 119.)			
Dist. 121	992	975	-------
Dist. 123	11,572	8,670	-------
Augusta city (see Dist. 119).			
Dist. 124	1,360	1,634	-------
Dist. 600	12,232	11,397	-------
Augusta city (see Dist. 119).			
Dist. 1269	22,688	17,139	-------
Augusta city (see Dist. 119).			
Dist. 1434	1,606	1,700	-------
Hephzibah town	*646*	*650*	*656*
Richmond County—Con.			
Dist. 1660	1,276	1,289	-------
Dist. 1760	874	1,152	-------
Blythe town, total [76]	*299*	-------	-------
In Richmond Co.	*185*	-------	-------
In Burke Co.	*24*	-------	-------
Rockdale County	7,247	9,521	8,916
Dist. 475, Sheffield	1,168	1,398	1,448
Dist. 476, Town	3,448	4,397	4,353
Conyers city	*1,495*	*1,817*	*1,919*
Dist. 561, Honey Creek	978	1,417	1,387
Dist. 1251, Lorraine	420	646	720
Dist. 1619, Milstead	1,233	1,663	1,008
Schley County	5,347	5,243	5,213
Dist. 785, Lickskillet	726	708	648
Dist. 882, Lacrosse	1,234	1,262	1,267
Dist. 946, Patton Hill	959	994	943
Dist. 961, Town	2,428	2,279	2,355
Ellaville city	*764*	*698*	*672*
Screven County	20,503	23,552	20,202
Dist. 34	4,452	4,253	3,972
Sylvania city	*1,781*	*1,413*	*1,400*
Dist. 35	2,565	2,802	2,822
Dist. 36	2,678	3,315	2,805
Dist. 37	466	706	562
Dist. 38	633	1,090	742
Dist. 80	1,561	1,945	1,386
Dist. 259	1,363	1,517	1,457
Dist. 260	1,479	1,684	1,733
Dist. 1286	2,639	2,313	1,760
Hilltonia town	*236*	*262*	-------
Dist. 1653	1,730	2,047	1,747
Rocky Ford town	*570*	*522*	*385*
Dist. 1676	1,462	1,820	1,216
Newington town	*396*	*364*	-------
Oliver town	*242*	*258*	*243*
Seminole County [77]	7,389	-------	-------
Dist. 635, Spring Creek [77]	1,403	1,524	1,545
Dist. 1046, Donalsonville	2,629	2,759	2,262
Donalsonville city [77]	*1,183*	*1,051*	*747*
Dist. 1387, Rock Pond [77]	570	580	549
Dist. 1430, Steam Mill	1,139	1,586	1,581
Lela town	*28*	*296*	*581*
Dist. 1431, Iron City [77]	1,588	2,019	1,998
Iron City town	*300*	*496*	*459*
Spalding County	23,495	21,908	19,741
Dist. 490, Cabin	1,351	2,026	1,814
Dist. 1001, Town	10,183	8,240	7,478
Griffin city, total [78]	*10,381*	*8,240*	*7,478*
Dist. 1001, entire	*10,183*	*8,240*	*7,478*
In Dist. 1065	*138*	-------	-------
Dist. 1065, Orrs [78]	3,179	2,488	2,322
Griffin city (see Dist. 1001).			
Dist. 1066, Aklus	1,504	1,787	1,627
Orchard Hill town [78]	*73*	-------	-------
Dist. 1067, Mount Zion	802	1,145	1,102
Dist. 1068, Union	1,240	2,013	1,800
Dist. 1069, Africa	4,813	3,564	3,015
Sunnyside village [78]	*136*	-------	-------
Dist. 1159, Line Creek	423	645	583

[74] Rabun.—Clayton town incorporated as a city in 1921.
[75] Randolph.—Benevolence town not returned separately in 1920.
[76] Richmond.—Blythe town incorporated in 1920.
[77] Seminole.—County organized from part of Decatur County in 1921, and districts for which population is shown for 1920 and 1910 were in that county; parts of districts 635, 1387, and 1431 returned to that county in 1922. Donaldsonville town incorporated as a city in 1922.
[78] Spalding.—Part of district 1065 annexed to Griffin city in 1925; Orchard Hill town and Sunnyside village not returned separately in 1920.

Digitized by Google

| | | |

TABLE 4.—POPULATION OF COUNTIES BY MINOR CIVIL DIVISIONS: 1930, 1920, AND 1910—Continued

MINOR CIVIL DIVISION	1930	1920	1910
Telfair County—Con.			
Dist. 1485, Towns	664	789	594
Towns town	*246*	*196*	-------
Dist. 1524, Mount Carmel	622	573	439
Dist. 1530, Helena	1,665	1,757	1,583
Helena town	*963*	*928*	*890*
Dist. 1707, Sunshine	875	824	-------
Dist. 1755, Thomas	825	927	-------
Terrell County	18,290	19,601	[44]22,003
Dist. 811, Twelfth	2,175	2,433	2,722
Dist. 909, Third	1,083	1,305	1,717
Herod town	*154*	*186*	*214*
Dist. 1143, Bronwood	2,146	2,990	2,849
Bronwood town	*485*	*520*	*465*
Dist. 1150, Dover	751	960	1,766
Dist. 1154, Town	6,492	6,003	7,141
Dawson city	*3,827*	*3,504*	*3,827*
Dist. 1459, New Eleventh	208	216	284
Dist. 1470, Parrott	1,551	1,716	1,398
Parrott town	*383*	*367*	*360*
Dist. 1678, Sasser	2,537	2,477	3,011
Sasser town	*412*	*402*	*441*
Dist. 1750, Graves	1,347	1,501	-------
Thomas County	32,612	33,044	29,071
Dist. 637, Thomasville [45]	15,907	13,097	12,060
Thomasville city [45]	*11,733*	*8,196*	*6,727*
Dist. 754, Boston	4,278	5,710	5,616
Boston city	*1,243*	*1,640*	*1,150*
Dist. 763, Ways	986	1,226	1,058
Dist. 1212, Coolidge	1,662	1,711	1,272
Coolidge town	*498*	*486*	*305*
Dist. 1227, Ochlockonee	1,704	1,849	1,609
Ochlockonee town	*443*	*410*	*350*
Dist. 1282, Metcalf	1,380	1,899	1,934
Metcalf town	*265*	*351*	*314*
Dist. 1508, Meigs	2,342	2,560	1,930
Meigs town, total	*1,000*	*1,111*	*697*
In Thomas Co.	*957*	*1,074*	*697*
In Mitchell Co.	*43*	*37*	-------
Dist. 1583, Pavo	1,529	1,757	1,354
Pavo town, total	*750*	*990*	*572*
In Thomas Co.	*459*	*575*	*417*
In Brooks Co.	*291*	*415*	*155*
Dist. 1614, Merrillville	976	1,204	775
Merrillville town	*109*	*204*	*109*
Dist. 1649, Ellabelle	871	1,024	654
Dist. 1683, Barwick	977	1,007	809
Barwick town, total	*499*	*422*	*381*
In Thomas Co.	*264*	*231*	*194*
In Brooks Co.	*235*	*191*	*187*
Tift County	16,068	14,493	11,487
Dist. 690, Chula	1,668	1,584	1,100
Dist. 1125, Ty Ty	1,799	1,528	1,426
Ty Ty town	*452*	*403*	*276*
Dist. 1218, Dosia	972	861	721
Dist. 1314, Tifton	7,407	6,406	5,319
Tifton city	*3,390*	*3,005*	*2,381*
Dist. 1550, Brighton	958	847	659
Dist. 1632, Brookfield	1,134	1,095	949
Dist. 1633, Fender (Eldorado)	1,101	948	778
Dist. 1652, Omega	1,029	1,224	535
Omega town	*524*	*329*	*274*
Toombs County	17,165	13,897	11,206
Dist. 39	1,252	1,099	787
Dist. 43, Cedar Crossing	2,037	1,514	1,460
Dist. 51, Vidalia	5,723	4,642	3,797
Vidalia city	*3,585*	*2,860*	*1,776*
Dist. 1192 [46]	618	990	928
Dist. 1403	1,474	1,493	928
Dist. 1521	1,480	1,236	941
Dist. 1536, Lyons	3,454	2,298	2,365
Lyons city	*1,445*	*875*	*927*
Dist. 1715	447	616	-------
Normantown town	*150*	*167*	-------
Dist. 1770, Blue Ridge [46]	680	-------	-------
Ohoopee village	*225*	*149*	*101*
Towns County	4,346	3,937	3,032
Dist. 833, Macidona	611	535	464
Dist. 918, Brasstown	459	475	466
Dist. 990, Hiwassee	1,574	1,341	1,186
Hiwassee town	*169*	*146*	*226*
Dist. 1138, Lower Hightower	307	263	225
Dist. 1243, Hiwassee River	282	245	306
Dist. 1264, Upper Hightower	245	278	283
Dist. 1468, Young Harris	798	732	864
Young Harris town	*316*	*281*	*283*
Dist. 1581, Tate City	70	68	138
Treutlen County	7,488	7,664	-------
Dist. 1221, Lothair	1,331	1,382	-------
Dist. 1386, Soperton	3,271	3,390	-------
Soperton city [47]	*1,081*	*1,033*	*469*
Dist. 1687, Orland	744	1,199	-------
Dist. 1763, Gilles Spring	870	567	-------
Dist. 1764, Oglethorpe	721	746	-------
Dist. 1780, Blackville	551	380	-------
Troup County	36,752	36,097	26,228
Dist. 655, La Grange	21,344	18,258	8,622
La Grange city	*20,151*	*17,038*	*5,587*
Dist. 656, East Vernon	1,006	1,190	1,017
Dist. 673, Harrisonville	698	982	930
Dist. 697, Rough Edge	1,030	1,456	2,028
Dist. 698, Mountville	1,331	1,798	1,041
Mountville town	*150*	*300*	*226*
Dist. 699, O'Neals Mill	996	1,076	1,665
Dist. 700, Hogansville	3,680	3,153	2,916
Hogansville city [48]	*2,355*	*1,691*	*1,230*
Dist. 701, West Point	3,235	3,406	3,145
West Point city	*2,146*	*2,158*	*1,906*
Dist. 735, West Vernon	789	816	920
Dist. 800, Antioch	238	410	517
Dist. 804, Long Cane	1,178	1,479	1,474
Dist. 805, McLendon	414	726	664
Dist. 1086, Pools Mill	159	366	389
Dist. 1689, Salem	704	981	-------
Turner County	11,196	12,486	10,075
Dist. 1623, Sycamore	2,161	2,256	1,965
Sycamore town	*559*	*582*	*596*
Dist. 1624, Ashburn	3,456	3,540	3,548
Ashburn city	*2,075*	*2,116*	*2,214*
Dist. 1625, Rebecca	1,330	1,571	1,206
Rebecca town	*238*	*531*	*552*

[44] TERRELL.—County total for 1910 includes population (1,115) of district 941, taken to form part of 1750 between 1910 and 1920.
[45] THOMAS.—Part of district 637 annexed to Thomasville city in 1925.
[46] TOOMBS.—District 1770 organized from part of district 1192 in 1920.
[47] TREUTLEN.—Soperton town incorporated as a city in 1920.
[48] TROUP.—Hogansville town incorporated as a city in 1924.

Digitized by Google

TABLE 4.—POPULATION OF COUNTIES BY MINOR CIVIL DIVISIONS: 1930, 1920, AND 1910—Continued

MINOR CIVIL DIVISION	1930	1920	1910
Warren County—Con.			
Dist. 157, Elim	575	763	800
Dist. 158, Norwood	1,924	1,700	1,812
Norwood town	*401*	*366*	*340*
Dist. 159, Barnett	731	840	861
Dist. 425, Warrenton	3,053	3,110	3,108
Camak town (see Dist. 155).			
Warrenton city	*1,289*	*1,407*	*1,368*
Washington County	25,030	28,147	28,174
Dist. 88, Colsons	1,575	1,340	1,116
Dist. 89, Wamnack	717	847	756
Dist. 90, Hodges	390	373	562
Dist. 91, Harrison	849	901	1,056
Harrison town	*274*	*345*	*383*
Dist. 92, Joseys	1,259	1,310	1,529
Dist. 93, Sun Hill	2,017	2,132	2,064
Dist. 94, Davisboro	1,929	2,378	2,300
Davisboro city	*654*	*653*	*589*
Dist. 95, Cato	710	941	1,216
Dist. 96, Giles	758	1,040	1,177
Dist. 97, Sandersville	3,538	3,542	3,491
Sandersville city	*3,011*	*2,695*	*2,641*
Dist. 98, Hebron	1,021	1,342	1,298
Dist. 99, Deepstep	1,080	1,287	1,309
Deepstep town	*180*	*184*	*149*
Dist. 100, Clays	466	645	773
Dist. 136, Buncombe	455	508	679
Dist. 1253, Riddleville	1,311	1,508	1,258
Riddleville town	*121*	*149*	*140*
Dist. 1315, Tabernacle	274	290	390
Dist. 1345, Stonewall	500	674	524
Dist. 1350, Warthen	1,124	1,464	1,584
Dist. 1384, Cleveland	769	742	688
Dist. 1399, Northern	673	825	828
Dist. 1488, Tennille	3,615	4,058	3,576
Tennille city	*1,666*	*1,768*	*1,622*
Wayne County [92]	12,647	[92]14,381	[92]13,060
Dist. 333, Gardi	769	899	693
Dist. 583, Odum	2,525	2,505	2,097
Odum town	*439*	*309*	*258*
Dist. 1217, Screven	1,970	1,561	1,133
Screven town	*605*	*364*	*276*
Dist. 1255, Jesup [92]	4,316	2,903	2,597
Jesup city	*2,303*	*1,941*	*1,415*
Dist. 1313, Mount Pleasant	543	606	934
Dist. 1519, Madray	1,475	1,447	1,172
Dist. 1526, Ritch	1,049	908	703
Webster County	5,032	5,342	6,151
Dist. 802	942	334	587
Dist. 978	1,727	2,295	2,703
Preston town	*521*	*252*	*259*
Dist. 1092	1,300	1,434	1,465
Weston town	*235*	*208*	*319*
Dist. 1093	818	808	1,001
Dist. 1105	245	471	395
Wheeler County	9,149	9,817	-------
Dist. 393, Alamo	2,367	2,335	-------
Alamo town	*613*	*603*	*249*
Dist. 394 McArthur	1,674	1,775	-------
Dist. 1417 Landsberg	1,282	1,428	-------
Dist. 1450, Erich	1,316	1,603	-------
Dist. 1531, Glenwood	1,516	1,592	-------
Glenwood town	*569*	*592*	*347*
Dist. 1600, Springhill	994	1,084	-------
White County	6,056	6,105	5,110
Dist. 426, Mossy Creek	1,047	1,142	952
Dist. 427, Nacoochee	752	765	822
Dist. 558, Tesnatee	242	313	239
Dist. 721, Blue Creek	423	408	366
Dist. 836, Town Creek	263	224	319
Dist. 861, Mount Yonah	1,273	1,078	858
Cleveland town	*498*	*539*	-------
Dist. 862, Shoal Creek	471	543	479
Dist. 1439, Blue Ridge	250	103	306
Dist. 1441, White Creek	631	665	519
Dist. 1497, Chattahoochee	704	864	250
Helen town	*252*	*176*	-------
Whitfield County	20,808	16,897	15,934
Dist. 627, Tilton	541	681	693
Tilton town	*104*	*99*	*242*
Dist. 628, Varnell	926	1,013	950
Dist. 629, Lower Tenth	632	744	744
Dist. 631, Ninth	848	910	809
Dist. 868, Trickum	638	752	643
Dist. 872, Dalton	12,868	8,316	7,882
Dalton city	*8,160*	*5,222*	*5,324*
Dist. 1049, Tunnel Hill	595	555	540
Tunnel Hill town	*211*	*208*	*235*
Dist. 1233, Mill Creek	384	407	368
Dist. 1278, Cohutta	923	950	841
Dist. 1294, Upper Tenth	545	594	504
Dist. 1298, Carbondale	726	826	838
Dist. 1305, Fincher	530	557	549
Dist. 1433, Rocky Face	652	592	573
Wilcox County	13,439	15,511	13,486
Dist. 433, Forest Glen	527	826	755
Dist. 1103, Seville	1,230	1,166	1,404
Seville town	*237*	*172*	*183*
Dist. 1158, Abbeville	2,641	3,077	2,851
Abbeville city [93]	*1,018*	*1,119*	*1,201*
Dist. 1177, Ryles Mill	565	921	851
Dist. 1321, Maple Branch	716	1,028	900
Dist. 1442, Rochelle	2,521	3,135	2,744
Rochelle city	*1,063*	*1,046*	*860*
Dist. 1546, Davis Mill	483	736	969
Dist. 1561, Sibbie	511	670	505
Dist. 1598, Pitts	1,421	994	1,120
Pitts town	*364*	*352*	*279*
Dist. 1630, Pineview	713	874	742
Pineview town	*382*	*474*	*708*
Dist. 1667, Pleasant Grove	708	871	645
Dist. 1708, Pope City	598	806	-------
Dist. 1752, Double Run	805	398	-------
Wilkes County	15,944	24,210	23,441
Dist. 164, Town [94]	3,759	5,139	5,730
Washington city [94]	*3,158*	*4,208*	*5,065*
Dist. 165, Newtown	860	1,315	1,370
Dist. 166, Derbyshire	1,045	1,600	1,629
Dist. 167, Mallorys	770	1,141	1,064
Dist. 168, Donegal	742	975	994
Dist. 169, Tyrone	845	1,468	1,206
Dist. 171, Irvin	1,034	1,670	1,681
Dist. 174, Mackasookee	619	968	958
Dist. 175, Upton	1,019	1,794	1,671
Metasville town	*171*	*275*	-------
Dist. 176, Pento	777	1,422	1,354
Dist. 177, Bussey	758	1,195	1,030
Dist. 178, Jenkins	777	1,195	1,175
Danburg town	*158*	*286*	*272*
Dist. 179, Anderson	1,182	1,806	1,075
Tignall town	*505*	*653*	*320*
Dist. 180, Goose Nest	862	1,207	1,271
Dist. 181, Broad River	895	1,315	1,233

[92] WAYNE.—County totals for 1920 and 1910 include population (2,896 in 1920; 2,910 in 1910) of districts taken to form part of Brantley County in 1921; also population (656 in 1920; 830 in 1910) of district 1308, part of which was taken to form part of Brantley County in 1921 and part annexed to district 1255.

[93] WILCOX.—Abbeville town incorporated as a city in 1922.

[94] WILKES.—Part of district 164 annexed to Washington city in 1922.

Digitized by Google

TABLE 4.—POPULATION OF COUNTIES BY MINOR CIVIL DIVISIONS: 1930, 1920, AND 1910—Continued

MINOR CIVIL DIVISION	1930	1920	1910
Wilkinson County	10,644	11,376	10,078
Dist. 327, Irwinton	2,344	2,282	1,886
Irwinton town	*561*	*579*	*249*
McIntyre town [65]	*179*	.....	.....
Dist. 328, Bloodworth	1,330	1,243	1,211
Dist. 329, Passmore	480	726	712
Dist. 330, Lords	1,478	1,161	1,326
Toomsboro town	*805*	*420*	*404*
Dist. 331, Ramah	2,093	2,180	1,659
Gordon town	*1,199*	*1,081*	*798*
Dist. 332, Griffin	780	851	946
Dist. 352, High Hill	478	639	637
Dist. 353, Turkey Creek	1,041	1,284	779
Danville town, total	*419*	*436*	*299*
In Wilkinson Co.	*246*	*265*	.....
In Twiggs Co.	*173*	*171*	*299*
Dist. 1245, Bethel	296	318	338
Dist. 1505, Ivey	534	602	684

MINOR CIVIL DIVISION	1930	1920	1910
Worth County	21,094	23,863	19,147
Dist. 512	1,092	1,339	1,106
Oakfield town	*510*	*295*	*276*
Dist. 867	3,435	3,361	2,863
Sylvester city	*1,984*	*1,547*	*1,447*
Dist. 1044	1,606	2,063	1,870
Dist. 1121	1,456	1,450	1,737
Warwick town	*381*	*277*	*296*
Dist. 1124 [66]	1,475	1,878	1,518
Dist. 1346	1,735	2,004	2,157
Sumner town	*352*	*331*	*326*
Dist. 1428	1,122	1,293	1,204
Dist. 1576	1,021	1,185	759
Dist. 1590 [66]	1,274	979	2,141
Poulan city	*611*	*586*	*652*
Dist. 1591 [66]	1,693	1,922	1,004
Dist. 1594	1,488	1,547	1,121
Dist. 1602	678	1,111	896
Dist. 1656	929	1,100	591
Dist. 1701	1,203	1,584	.....
Dist. 1724	322	447	.....
Dist. 1806 [66]	595	.....	.....

[65] WILKINSON.—McIntyre town not returned separately in 1920.
[66] WORTH.—District 1806 organized from parts of 1124, 1590, and 1592 (now 1591) in 1923.

Incorporated places.—Table 5 shows the population of the incorporated places (cities, boroughs, towns, and villages) in Georgia in 1930 and 1920. In this table the places are arranged in alphabetical order, each followed by the name of the county in which the incorporated place is located. In Table 6 the population of the more important cities and boroughs is presented by wards.

TABLE 5.—POPULATION OF INCORPORATED PLACES: 1930 AND 1920

[The population of these places in 1910 is given in Table 4]

CITY, TOWN, OR VILLAGE	County	1930	1920
Abbeville	Wilcox	1,018	1,119
Acworth	Cobb	1,163	1,117
Adairsville	Bartow	765	814
Adel	Cook	1,796	1,720
Adrian	Emanuel, Johnson	685	740
Aiken	Jasper	84	98
Alley	Montgomery	428	388
Alamo	Wheeler	613	563
Alapaha	Berrien	270	503
Albany	Dougherty	14,507	11,555
Aldora	Lamar	595	365
Alma	Bacon	1,235	1,061
Alpharetta	Milton	477	379
Alston	Montgomery	199	(1)
Alto	Banks, Habersham	219	168
Alvaton	Meriwether	115	108
Americus	Sumter	8,760	9,010
Andersonville	Sumter	231	196
Apalachee	Morgan	289	398
Arabi	Crisp	452	532
Arcade	Jackson	94	108
Argyle	Clinch	311	332
Arlington	Calhoun, Early	1,232	1,331
Ashburn	Turner	2,073	2,116
Athens	Clarke	18,192	16,748
Atlanta [2]	De Kalb, Fulton	270,366	200,616
Attapulgus	Decatur	416	(1)
Auburn	Barrow	230	290
Augusta	Richmond	60,342	52,548
Austell	Cobb	963	758

[1] Not returned separately.
[2] An act of the Georgia State legislature, approved Aug. 17, 1929, provides for the establishment of the "Municipality of 'Atlanta'," including therein, in addition to the city of Atlanta, 5 other cities and 15 unincorporated communities. The act further provides that "for the purposes of this act only" these cities "shall be known as boroughs" but that it shall not be unlawful to refer to them as cities. The population of the "Municipality of 'Atlanta'" as thus defined, and of its constituent areas, is as follows:

Municipality of "Atlanta"	360,691
Atlanta city or borough	270,366
Avondale Estates city or borough	535
College Park city or borough	6,604
Decatur city or borough	13,276
East Point city or borough	9,512
Hapeville city or borough	4,224
Unincorporated communities, Nos. 1 to 15	56,174

Digitized by Google

Table 5.—Population of Incorporated Places: 1930 and 1920—Contd.

[The population of these places in 1910 is given in Table 4]

City, town, or village	County	1930	1920
Avalon	Stephens	59	100
Avera	Jefferson	258	258
Avondale Estates	De Kalb	535	-------
Babcock	Miller	30	360
Bacon	Mitchell	498	568
Bainbridge	Decatur	6,141	4,792
Baldwin	Banks, Habersham	319	193
Ball Ground	Cherokee	706	809
Barnesville	Lamar	3,236	3,059
Barnett Shoals	Oconee	59	200
Barney	Brooks	209	259
Bartow	Jefferson	416	582
Barwick	Brooks, Thomas	499	422
Baxley	Appling	2,122	1,142
Beach	Ware	163	349
Bellton	Banks, Hall	206	149
Belmont	Hall	103	(1)
Benevolence	Randolph	250	(1)
Berlin	Colquitt	250	(1)
Bethlehem	Barrow	209	246
Between	Walton	106	101
Beverly	Elbert	12	132
Bibb City	Muscogee	1,707	1,090
Bishop	Oconee	241	300
Blackshear	Pierce	1,817	1,329
Blairsville	Union	298	230
Blakely	Early	2,106	1,985
Blue Ridge	Fannin	1,190	904
Blufton	Clay	292	301
Blythe	Richmond, Burke	299	-------
Bogart	Oconee	346	430
Bolingbroke	Monroe	108	115
Boston	Thomas	1,243	1,640
Bostwick	Morgan	298	424
Bowdon	Carroll	1,024	1,047
Bowersville	Hart	271	390
Bowman	Elbert	604	730
Box Springs	Talbot	79	99
Boykin	Miller	59	107
Braselton	Jackson	189	148
Braswell	Paulding	76	58
Bremen	Haralson	1,090	917
Brewton	Laurens	151	247
Brinson	Decatur	368	470
Bristol	Pierce	205	212
Bronwood	Terrell	485	520
Brooklet	Bulloch	536	600
Brooks	Fayette	223	256
Broxton	Coffee	830	696
Brunswick	Glynn	14,072	14,413
Buchanan	Haralson	429	491
Buckhead	Morgan	273	451
Buena Vista	Marion	1,097	1,230
Buford	Gwinnett	3,357	2,500
Bushnell	Coffee	46	81
Butler	Taylor	857	758
Byromville	Dooly	315	414
Byron	Peach	318	-------
Cadwell	Laurens	208	274
Cairo	Grady	3,189	1,908
Calhoun	Gordon	2,371	1,955
Camak	Warren	345	303
Camilla	Mitchell	2,025	2,136
Canoochee	Emanuel	60	173
Campton	Walton	173	220
Canon	Hart, Franklin	568	1,132
Canton	Cherokee	2,592	2,679
Carl	Barrow	112	125
Carlton	Madison	344	342
Carnesville	Franklin	404	400
Carrollton	Carroll	5,052	4,363
Cartersville	Bartow	5,250	4,350
Cave Springs	Floyd	723	738
Cecil	Cook	276	307
Cedartown	Polk	8,124	4,053
Center	Jackson	142	185
Centralhatchee	Heard	176	151
Chalybeate Springs	Meriwether	95	(1)
Chamblee	De Kalb	893	253
Chatsworth	Murray	607	472
Chauncey	Dodge	397	408
Chester	Dodge	267	397
Chickamauga	Walker	1,715	965
Chipley	Harris	583	728
Clarkston	De Kalb	606	501
Clarksville	Habersham	617	542
Claxton	Evans	1,584	1,265
Clayton	Rabun	798	677
Clermont	Hall	328	332
Cleveland	White	498	339
Climax	Decatur	451	315
Cobbtown	Tattnall	295	325
Cochran	Bleckley	2,207	2,021
Colbert	Madison	399	428
Coleman	Randolph	400	342
College Park	Clayton, Fulton	6,604	3,622
Collins	Tattnall	510	465
Colquitt	Miller	832	810
Columbus	Muscogee	13,131	31,125
Comer	Madison	900	1,001
Commerce	Jackson	3,002	2,459
Concord	Pike	447	442
Conyers	Rockdale	1,495	1,817
Coolidge	Thomas	498	485
Cordele	Crisp	6,880	6,538
Corinth	Heard	101	140
Cornelia	Habersham	1,542	1,274
Cotton	Mitchell	143	153
Covena	Emanuel	156	124
Covington	Newton	3,203	3,203
Covington Mills	Newton	220	193
Crandall	Murray	147	186
Crawford	Oglethorpe	538	803
Crawfordville	Taliaferro	840	784
Cresland	Colquitt	214	81
Culloden	Monroe	337	361
Cumming	Forsyth	648	607
Cusseta	Chattahoochee	343	276
Cuthbert	Randolph	3,235	3,022
Dacula	Gwinnett	301	244
Dahlonega	Lumpkin	905	630
Daisy	Evans	214	-------
Dallas	Paulding	1,412	1,245
Dalton	Whitfield	8,160	5,252
Damascus	Early	436	373

[1] Not returned separately.

Digitized by Google

TABLE 5.—POPULATION OF INCORPORATED PLACES: 1930 AND 1920—Contd.

[The population of these places in 1910 is given in Table 4]

CITY, TOWN, OR VILLAGE	County	1930	1920
Danburg	Wilkes	158	286
Danielsville	Madison	296	355
Danville	Twiggs, Wilkinson	419	436
Darien	McIntosh	937	823
Davisboro	Washington	654	653
Dawson	Terrell	3,827	3,504
Dawsonville	Dawson	263	198
Dearing	McDuffie	246	256
Decatur	De Kalb	13,276	6,139
Deepstep	Washington	189	184
Demorest	Habersham	750	685
Denton	Jeff Davis	215	(1)
De Soto	Sumter	373	216
Dexter	Laurens	336	481
Dickey	Calhoun	80	166
Dillard	Rabun	210	175
Dixie	Brooks	210	233
Doerun	Colquitt	719	919
Donalsonville	Seminole	1,183	1,031
Doraville	De Kalb	195	152
Douglas	Coffee	4,296	3,401
Douglasville	Douglas	2,316	2,159
Dublin	Laurens	6,684	7,707
Ducktown	Fannin	72	49
Dudley	Laurens	232	227
Duluth	Gwinnett	608	603
Du Pont	Clinch	372	381
Durand	Meriwether	177	228
East Ellijay	Gilmer	298	285
East Juliette	Jones	412	
Eastman	Dodge	3,022	2,707
East Point	Fulton	9,512	5,241
East Thomaston	Upson	3,061	1,658
Eastville	Oconee	196	186
Eatonton	Putnam	1,876	2,519
Edison	Calhoun	1,321	885
Elberton	Elbert	4,460	6,475
Elko	Houston	197	213
Ellaville	Schley	784	693
Ellenton	Colquitt	237	(1)
Ellijay	Gilmer	657	632
Emerson	Bartow	251	309
Empire	Dodge	158	970
Enigma	Berrien	297	330
Epworth	Fannin	241	191
Eton	Murray	259	315
Fairburn	Campbell	1,372	1,001
Fairmount	Gordon	704	497
Farmington	Oconee	99	101
Farrar	Jasper	15	
Fayetteville	Fayette	700	972
Finleyson	Pulaski	112	90
Fitzgerald	Ben Hill	6,412	6,870
Flovilla	Butts	230	271
Flowery Branch	Hall	418	461
Folkston	Charlton	266	297
Forest Park	Clayton	788	[illegible]
Forsyth	Monroe	2,277	2,215
Fort Gaines	Clay	1,272	1,237
Fort Valley	Peach	4,092	3,223
Franklin	Heard	312	317
Franklin Springs	Franklin	75	
Fullerville	Carroll	401	[illegible]
Funston	Colquitt	140	157
Gainesville	Hall	8,694	6,272
Garfield	Emanuel	342	416
Gay	Meriwether	251	290
Geneva	Talbot	179	210
Georgetown	Quitman	345	244
Gibson	Glascock	442	462
Gillsville	Banks, Hall	176	225
Girard	Burke	321	300
Glennville	Tattnall	1,503	1,069
Glenwood	Wheeler	569	592
Godfrey	Morgan	183	255
Good Hope	Walton	194	248
Gordon	Wilkinson	1,190	1,081
Graham	Appling	270	303
Grantville	Coweta	1,346	1,200
Gratis	Walton	107	120
Gray	Jones	653	559
Grayson	Gwinnett	245	322
Graysville	Catoosa	142	100
Greensboro	Greene	2,125	2,128
Greenville	Meriwether	672	760
Griffin	Spalding	10,321	8,240
Grovetown	Columbia	267	425
Guyton	Effingham	593	530
Hagan	Evans	431	356
Hahira	Lowndes	941	864
Hamilton	Harris	438	437
Hampton	Henry	1,002	927
Hapeville	Fulton	4,224	1,631
Haralson	Coweta	133	176
Harlem	Columbia	784	798
Harrison	Washington	274	345
Hartwell	Hart	2,048	2,323
Hawkinsville	Pulaski	2,484	3,070
Hazlehurst	Jeff Davis	1,378	1,383
Helen	White	252	176
Helena	Telfair	963	928
Hephzibah	Richmond	646	650
Herod	Terrell	154	186
Hickox	Brantley	182	199
Hickston	Montgomery	150	161
High Shoals	Oconee, Morgan, Walton	167	124
Hillsboro	Jasper	334	315
Hiltonia	Screven	226	262
Hinesville	Liberty	446	315
Hiram	Paulding	303	320
Hiwassee	Towns	169	146
Hoboken	Brantley	398	
Hogansville	Troup	2,355	1,591
Holly Springs	Cherokee	253	216
Homerville	Charlton	152	138
Homer	Banks	248	291
Hoschton	Jackson	427	377
Howell	Echols	171	198
Hull	Madison	130	148
Ideal	Macon	285	304
Ila	Madison	233	252
Iron City	Seminole	300	496
Irwinton	Wilkinson	561	379
Jackson	Butts	1,776	2,025

[1] Not returned separately.

Digitized by Google

Table 5.—Population of Incorporated Places: 1930 and 1920—Contd.

[The population of these places in 1910 is given in Table 4]

City, town, or village	County	1930	1920
Jakin	Early	376	450
Jasper	Pickens	563	386
Jefferson	Jackson	1,809	1,626
Jeffersonville	Twiggs	692	842
Jenkinsburg	Butts	257	300
Jersey	Walton	195	292
Jesup	Wayne	2,303	1,941
Jonesboro	Clayton	1,067	1,070
Junction City	Talbot	341	323
Kennesaw	Cobb	426	467
Keysville	Burke	378	(1)
Kingsland	Camden	443	266
Kingston	Bartow	553	396
Kite	Johnson	433	344
Lafayette	Walker	2,841	2,104
La Grange	Troup	20,131	17,038
Lakeland	Lanier	1,066	844
Lake Park	Lowndes	424	310
Lavonia	Franklin	1,511	1,644
Lawrenceville	Gwinnett	2,156	2,059
Leary	Calhoun	341	465
Leesburg	Lee	691	786
Lela	Seminole	28	296
Lenox	Cook	412	339
Leslie	Sumter	629	170
Lexington	Oglethorpe	455	469
Lilburn	Gwinnett	179	(1)
Lilly	Dooly	242	238
Lincolnton	Lincoln	946	657
Linwood	Walker	828	615
Lithia Springs	Douglas	222	229
Lithonia	De Kalb	1,457	1,260
Locust Grove	Henry	428	529
Loganville	Walton	631	711
Lone Oak	Meriwether	149	169
Louisville	Jefferson	1,650	1,040
Lovejoy	Clayton	178	221
Lovett	Laurens	159	237
Ludowici	Long	615	515
Lula	Hall	315	367
Lumber City	Telfair	1,646	978
Lumpkin	Stewart	1,103	934
Luthersville	Meriwether	321	359
Lyerly	Chattooga	296	323
Lyons	Toombs	1,445	873
McCaysville	Fannin	1,060	2,166
McDonough	Henry	1,008	1,263
McIntyre	Wilkinson	170	(1)
McRae	Telfair	1,314	1,273
Machen	Jasper	131	191
Machinery City	[illegible]	148	137
Macon[2]	[illegible]	53,829	52,995
Madison	[illegible]	1,966	2,318
Manassas	[illegible]	197	--------
Manchester	[illegible] Meriwether	3,745	2,776
Mansfield	[illegible]	499	618
Marietta	[illegible]	7,695	6,160
Marshallville	[illegible]	931	1,150
Martin	[illegible]	403	344
Matthews	[illegible]	178	(1)
Mauk	Taylor	123	(1)
Maxeys	Oglethorpe	209	356
Maysville	Banks, Jackson	619	796
Meansville	Pike	169	229
Meigs	Thomas, Mitchell	1,000	1,111
Mendes	Tattnall	154	703
Menlo	Chattooga	355	378
Merrillville	Thomas	109	204
Metasville	Wilkes	171	275
Metcalf	Thomas	265	351
Metter	Candler	1,424	908
Middleton	Elbert	151	152
Midville	Burke	553	965
Midway	Liberty	42	--------
Milan	Telfair, Dodge	630	593
Milledgeville	Baldwin	5,534	4,619
Millen	Jenkins	2,527	2,405
Milner	Lamar	329	407
Mineral Bluff	Fannin	229	226
Minter	Laurens	123	(1)
Mitchell	Glascock	237	257
Molena	Pike	447	411
Monroe	Walton	3,706	3,211
Montezuma	Macon	2,284	1,827
Monticello	Jasper	1,593	1,823
Montrose	Laurens	226	210
Moreland	Coweta	343	321
Morgan	Calhoun	249	341
Moryanton	Fannin	271	171
Morven	Brooks	491	530
Moultrie	Colquitt	8,027	6,789
Mountain City	Rabun	385	210
Mount Airy	Habersham	354	343
Mount Vernon	Montgomery	779	722
Mountville	Troup	130	300
Mount Zion	Carroll	121	131
Mystic	Irwin	278	237
Nahunta	Brantley	352	--------
Nashville	Berrien	1,672	2,025
Naylor	Lowndes	259	302
Nelson	Pickens, Cherokee	798	511
Newborn	Newton	332	409
Newington	Screven	366	364
Newnan	Coweta	6,386	7,037
Newton	Baker	517	377
Nicholls	Coffee	651	936
Nicholson	Jackson	215	250
Norcross	Gwinnett	862	993
Norman Park	Colquitt	748	565
Normantown	Toombs	150	167
Norwood	Warren	401	366
Nunez	Emanuel	162	730
Oakfield	Worth	310	295
Oak Park	Emanuel	291	195
Oakwood	Hall	189	163

[1] Not returned separately.

[2] An act of the Georgia State legislature, approved Aug. 23, 1929, provides for the establishment of the "Municipality of 'Macon'," including therein, in addition to the city of Macon, one other city and three unincorporated communities. The act further provides that "for the purpose of this act only" these cities "shall be known as boroughs," but that it shall not be unlawful to refer to them as cities. The population of the "Municipality of 'Macon'" as thus defined, and of its constituent areas, is as follows:

Municipality of "Macon"	64,045
Macon city or borough	53,829
Payne city or borough	426
Unincorporated communities	9,790

Digitized by Google

TABLE 5.—POPULATION OF INCORPORATED PLACES: 1930 AND 1920—Contd.

[The population of these places in 1910 is given in Table 4]

CITY, TOWN, OR VILLAGE	County	1930	1920
Ochlockonee	Thomas	443	410
Ocilla	Irwin	2,084	2,180
Odessadale	Meriwether	108	182
Odum	Wayne	439	309
Oglethorpe	Macon	953	871
Ohoopee	Toombs	225	149
Oliver	Screven	242	288
Omaha	Stewart	208	262
Omega	Tift	324	320
Orchard Hill	Spalding	73	(1)
Osierfield	Irwin	241	177
Oxford	Newton	537	638
Palmetto	Campbell, Coweta	964	965
Parrott	Terrell	383	367
Patterson	Pierce	528	357
Pavo	Brooks, Thomas	750	990
Payne	Bibb	426	(1)
Pearson	Atkinson	712	792
Pelham	Mitchell	2,762	2,640
Pembroke	Bryan	788	560
Pendergrass	Jackson	224	277
Penfield	Greene	184	315
Pepperton	Butts	525	381
Perry	Houston	1,398	678
Piedmont	Lamar	31	.....
Pinehurst	Dooly	519	596
Pine Park	Grady	191	233
Pineview	Wilcox	382	474
Pitts	Wilcox	364	352
Plainfield	Dodge	157	100
Plains	Sumter	609	611
Plainville	Gordon	124	91
Pocotalago	Madison	125	.....
Pooler	Chatham	499	443
Portal	Bulloch	374	(1)
Portordale	Newton	3,002	2,880
Poulan	Worth	611	586
Powder Springs	Cobb	342	336
Preston	Webster	321	252
Primrose	Meriwether	40	67
Princeton	Clarke	154	(1)
Quitman	Brooks	4,149	4,303
Raleigh	Meriwether	120	.....
Ranger	Gordon	143	115
Ray City	Berrien	602	700
Rebecca	Turner	288	331
Reidsville	Tattnall	631	553
Remo	Grady	26	46
Rentz	Laurens	345	219
Reynolds	Taylor	880	926
Rhine	Dodge	450	396
Riceboro	Liberty	233	.....
Richland	Stewart	1,577	1,529
Riddleville	Washington	121	149
Rincon	Effingham	317	.....
Ringgold	Catoosa	684	472
Rising Fawn	Dade	246	304
Riverdale	Clayton	158	159
Riverside	Colquitt	204	249
Roberta	Crawford	449	404
Rochelle	Wilcox	1,053	1,048
Rockmart	Polk	3,294	1,400
Rocky Ford	Screven	370	522
Rome	Floyd	21,843	13,252
Roopville	Carroll	200	200
Rossville	Walker	3,230	1,427
Roswell	Cobb	1,432	1,227
Royston	Hart, Franklin, Madison	1,447	1,681
Ruckersville	Elbert	74	111
Russell	Barrow	99	75
Rutledge	Morgan	523	648
St. Charles	Coweta	79	89
St. Marks	Meriwether	52	59
St. Marys	Camden	782	824
Sale City	Mitchell	506	537
Sandersville	Washington	3,011	2,695
Sardis	Burke	580	(1)
Sasser	Terrell	412	402
Savannah	Chatham	85,024	83,252
Savannah Beach	Chatham	202	117
Scotland	Telfair	324	310
Scott	Johnson	365	(1)
Screven	Wayne	505	304
Senoia	Coweta	736	906
Seville	Wilcox	237	172
Shady Dale	Jasper	243	294
Sharon	Taliaferro	253	282
Sharpsburg	Coweta	137	170
Shellman	Randolph	1,117	1,074
Siloam	Greene	260	242
Silvertown	Upson	2,171	.....
Smithonia	Oglethorpe	157	198
Smithville	Lee	777	761
Smyrna	Cobb	1,178	791
Snellville	Gwinnett	105	.....
Social Circle	Walton	1,766	1,781
Soperton	Treutlen	1,081	1,033
Sparks	Cook	635	792
Sparta	Hancock	1,613	1,895
Springfield	Effingham	402	377
Spring Place	Murray	186	208
Springvale	Randolph	160	148
Stapleton	Jefferson	432	410
Statesboro	Bulloch	3,906	3,807
Statham	Barrow	522	720
Stellaville	Jefferson	98	138
Sterling	Glynn	124	78
Stillmore	Emanuel	618	916
Stockbridge	Henry	392	386
Stone Mountain	De Kalb	1,335	1,266
Sugar Valley	Gordon	200	203
Summertown	Emanuel	147	196
Summerville	Chattooga	933	1,003
Sumner	Worth	332	331
Sunnyside	Spalding	136	(1)
Surrency	Appling	445	433
Suwanee	Gwinnett	214	246
Swainsboro	Emanuel	2,442	1,578
Sycamore	Turner	559	562
Sylvania	Screven	1,781	1,413

[1] Not returned separately.

Digitized by Google

Table 5.—Population of Incorporated Places: 1930 and 1920—Contd.

[The population of these places in 1910 is given in Table 4]

City, town, or village	County	1930	1920	City, town, or village	County	1930	1920
Sylvester	Worth	1,984	1,547	Villa Rica	Carroll / Douglas	1,304	1,047
Talbotton	Talbot	1,004	1,098	Waco	Haralson	218	333
Talking Rock	Pickens	110	95	Wadley	Jefferson	1,051	1,126
Tallapoosa	Haralson	2,417	2,719	Waleska	Cherokee	229	308
Tallulah Falls	Rabun	106	105	Walnut Grove	Walton	110	143
Tallulah Park	Habersham	59	56	Warm Springs	Meriwether	491	372
Talmo	Jackson	131	.....	Warrenton	Warren	1,884	1,407
Tarrytown	Montgomery	296	273	Warwick	Worth	351	274
Taylorsville	Bartow	239	258	Washington	Wilkes	3,138	1,208
Temple	Carroll	573	691	Watkinsville	Oconee	497	465
Tennille	Washington	1,666	1,778				
The Rock	Upson	171	181	Waverly Hall	Harris	317	(1)
Thomaston	Upson	4,972	2,402	Waycross	Ware	15,510	13,668
Thomasville	Thomas	11,793	8,166	Waynesboro	Burke	3,[illegible]	3,314
Thomson	McDuffie	1,914	2,140	Weston	Webster	297	298
				West Point	Troup	2,116	2,135
Thunderbolt	Chatham	802	721				
Tifton	Tift	2,880	3,096	Whigham	Grady	442	602
Tiger	Rabun	137	167	White	Bartow	344	319
Tignall	Wilkes	505	653	Whitehall	Clarke	447	387
Tilton	Whitfield	106	99	White Plains	Greene	99	479
				Whitestone	Carroll	313	308
Toccoa	Stephens	4,062	3,907				
Toomsboro	Wilkinson	865	420	Willacoochee	Atkinson	1,008	1,211
Towns	Telfair	246	196	Williamson	Pike	296	249
Trenton	Dade	370	295	Willis	Liberty	216	320
Trion	Chattooga	3,250	1,588	Winder	Barrow	3,292	3,355
				Winston	Douglas	161	153
Tunnel Hill	Whitfield	211	208				
Turin	Coweta	205	299	Winterville	Clarke	432	704
Twin City	Emanuel	904	.....	Woodbine	Camden	335	472
Tyrone	Fayette	128	(1)	Woodbury	Meriwether	849	923
Ty Ty	Tift	452	403	Woodland	Talbot	463	396
				Woodstock	Cherokee	431	415
Unadilla	Dooly	1,203	1,[illegible]				
Union City	Campbell	176	620	Woodville	Greene	377	478
Union Point	Greene	1,027	1,123	Woolsey	Fayette	152	148
Uvalda	Montgomery	512	500	Worth	Turner	197	300
Valdosta	Lowndes	13,482	10,[illegible]	Wrens	Jefferson	1,086	1,074
Vanna	Hart	138	(1)				
Van Wert	Polk	177	297	Wrightsville	Johnson	1,741	1,476
Vidalia	Toombs	3,585	2,800	Yatesville	Upson	281	400
Vidette	Burke	209	209	Young Harris	Towns	318	291
Vienna	Dooly	1,[illegible]	2,019	Zebulon	Pike	576	628

[1] Not returned separately.

Digitized by Google

Table 6.—Population of Cities of 5,000 or Over by Wards: 1930

City and ward	1930
Albany	14,507
Ward 1	1,134
Ward 2	2,973
Ward 3	2,249
Ward 4	3,443
Ward 5	4,708
Americus	8,760
Ward 1	1,201
Ward 2	1,417
Ward 3	3,691
Ward 4	2,448
Athens	18,192
Ward 1	4,321
Ward 2	2,086
Ward 3	4,848
Ward 4	3,786
Ward 5	3,151
Atlanta	270,366
Ward 1	25,461
Ward 2	24,481
Ward 3	31,631
Ward 4	32,116
Ward 5	19,272
Ward 6	16,321
Ward 7	22,582
Ward 8	20,857
Ward 9	20,206
Ward 10	18,552
Ward 11	15,569
Ward 12	8,050
Ward 13	12,998
Augusta	60,342
Ward 1	5,723
Ward 2	7,500
Ward 3	10,399
Ward 4	15,083
Ward 5	9,150
Ward 6	5,328
Ward 7	7,170
Bainbridge (Not reported by wards.)	6,141
Brunswick (Not reported by wards.)	14,022
Carrollton	5,052
Ward 1	1,234
Ward 2	1,214
Ward 3	1,243
Ward 4	1,361
Cartersville	5,250
Ward 1	1,908
Ward 2	733
Ward 3	1,318
Ward 4	1,291
Cedartown	8,124
Ward 1	2,240
Ward 2	1,695
Ward 3	1,701
Ward 4	838
Ward 5	1,650
College Park	6,604
Ward 1	2,246
Ward 2	2,893
Ward 3	1,465
Columbus (Not reported by wards.)	43,131
Cordele	6,880
Ward 1	1,947
Ward 2	2,433
Ward 3	1,476
Ward 4	1,024
Dalton	8,160
Ward 1	2,419
Ward 2	2,284
Ward 3	1,711
Ward 4	1,746
Decatur (Not reported by wards.)	13,276
Dublin	6,681
Ward 1	2,180
Ward 2	1,337
Ward 3	1,710
Ward 4	1,454
East Point	9,512
Ward 1	2,913
Ward 2	3,305
Ward 3	3,294
Fitzgerald	6,412
Ward 1	1,424
Ward 2	1,276
Ward 3	2,086
Ward 4	1,626
Gainesville	8,624
Ward 1	1,883
Ward 2	4,291
Ward 3	2,450
Griffin	10,321
Ward 1	3,358
Ward 2	2,720
Ward 3	1,994
Ward 4	2,639
La Grange (Not reported by wards.)	20,131
Macon	53,829
Ward 1	10,413
Ward 2	12,229
Ward 3	16,235
Ward 4	14,952
Marietta	7,638
Ward 1	1,532
Ward 2	1,486
Ward 3	989
Ward 4	1,008
Ward 5	1,946
Ward 6	677
Milledgeville (Not reported by wards.)	5,534
Moultrie (Not reported by wards.)	8,027
Newnan (Not reported by wards.)	6,386
Rome	21,843
Ward 1	2,242
Ward 2	1,229
Ward 3	922
Ward 4	3,472
Ward 5	3,483
Ward 6	3,254
Ward 7	3,008
Ward 8	1,954
Ward 9	2,279
Savannah (Not reported by wards.)	85,024
Thomasville (Not reported by wards.)	11,733
Valdosta (Not reported by wards.)	13,482
Waycross	15,510
Ward 1	4,520
Ward 2	2,809
Ward 3	2,260
Ward 4	1,550
Ward 5	2,109
Ward 6	2,262

Digitized by Google

IDAHO

CONTENTS

	Page
Map	260
Table 1.—Population of Idaho: 1870 to 1930	261
Table 2.—Population of principal cities from earliest census to 1930	261
Table 3.—Area and population of counties: 1890 to 1930	262
Table 4.—Population of counties by minor civil divisions: 1930 and 1920	264
Table 5.—Population of incorporated places: 1930 and 1920	275
Table 6.—Population of cities of 5,000 or over by wards: 1930	278

Digitized by Google

IDAHO

Digitized by Google

POPULATION—IDAHO

NUMBER AND DISTRIBUTION OF INHABITANTS

Population of the State.—Idaho was organized as a Territory in 1863, and was admitted to the Union as the forty-third State in 1890. Its population on April 1, 1930, according to the Fifteenth Census, was 445,032, which represents an increase of 13,166, or 3.0 per cent, as compared with the population on January 1, 1920. The total land area of the State, as shown in Table 3, is 83,354 square miles. The average number of inhabitants per square mile in 1930 was 5.3, as compared with 5.2 in 1920.

Table 1 shows the population of Idaho from 1870, the year in which the Territory of Idaho was first separately enumerated, to 1930, together with the increase during each decade.

TABLE 1.—POPULATION OF IDAHO: 1870 TO 1930

CENSUS YEAR	Population	INCREASE OVER PRECEDING CENSUS	
		Number	Per cent
1930	445,032	13,166	3.0
1920	431,866	106,272	32.6
1910	325,594	163,822	101.3
1900	161,772	73,224	82.7
1890	88,548	55,938	171.5
1880	32,610	17,611	117.4
1870	14,999	----------	----------

Counties and minor civil divisions.—In the tables which follow (Tables 2 to 6) the population of Idaho is shown by counties, election precincts, cities, towns, and villages, with some comparative figures from previous censuses.

Cities of 10,000 or more.—There are two cities in Idaho which had a population of 10,000 or more in 1930. Table 2 shows for these cities the population at each census for which figures are available, together with the increase during each decade. Boise, the capital and largest city, has a population of 21,544, which represents an increase of 151, or 0.7 per cent, over its population in 1920. Pocatello, the second city in the State, has 16,471 inhabitants.

TABLE 2.—POPULATION OF PRINCIPAL CITIES FROM EARLIEST CENSUS TO 1930

CITY AND CENSUS YEAR	Population	INCREASE OVER PRECEDING CENSUS		CITY AND CENSUS YEAR	Population	INCREASE OVER PRECEDING CENSUS	
		Number	Per cent			Number	Per cent
Boise:				**Pocatello:**			
1930	21,544	151	0.7	1930	16,471	1,470	9.8
1920	21,393	4,035	23.2	1920	15,001	5,891	64.7
1910	17,358	11,401	191.4	1910	9,110	5,064	125.2
1900	5,957	3,646	157.8	1900	4,046	----------	----------
1890	2,311	412	21.7				
1880	1,899	904	90.9				
1870	995	----------	----------				

Digitized by Google

Counties.—Table 3 shows the population of the 44 counties in Idaho from 1890 to 1930, together with the land area of each county and its population per square mile in 1930. Of these counties, 19 increased in population between 1920 and 1930, while 25 show decreases. No new counties have been organized, and there have been no changes in county boundaries since 1920. Yellowstone National Park, part of which is located in the State, is independent of any county organization.

Table 3.—Area and Population of Counties: 1890 to 1930

[A minus sign (−) denotes decrease]

County	Land area in square miles, 1930	Population						Per cent of increase	
		1930		1920	1910	1900	1890		
		Total	Per square mile					1920 to 1930	1910 to 1920
Idaho	83,354	445,032	5.3	431,866	325,594	161,772	[1] 88,548	3.0	32.6
Ada [2]	1,154	37,925	32.9	35,213	29,088	11,559	8,368	7.7	21.1
Adams [3]	1,366	2,867	2.1	2,966	.....	.....	.....	−3.3	.....
Bannock [4]	1,887	31,266	17.0	27,532	19,242	11,702	.....	13.6	43.1
Bear Lake	980	7,872	8.0	8,783	7,729	7,051	6,057	−10.4	13.6
Benewah [5]	786	6,371	8.1	6,997	.....	.....	.....	−8.9	.....
Bingham [6]	2,184	18,561	8.5	18,310	23,306	10,447	13,575	1.4	−21.4
Blaine [7]	2,797	3,708	1.3	4,473	8,387	4,900	.....	−15.8	−46.7
Boise [8]	1,840	1,847	1.0	1,822	5,250	4,174	3,342	1.4	−65.3
Bonner [9]	1,748	13,152	7.5	12,957	13,588	.....	.....	1.5	−4.6
Bonneville [10]	1,904	19,664	10.3	17,501	.....	.....	.....	12.4	.....
Boundary [9]	1,276	4,555	3.6	4,474	.....	.....	.....	1.8	.....
Butte [11]	2,048	1,934	0.9	2,940	.....	.....	.....	−34.2	.....
Camas [12]	1,070	1,411	1.3	1,730	.....	.....	.....	−18.4	.....
Canyon [13]	592	30,930	52.2	26,932	25,323	7,497	.....	14.8	6.4
Caribou [14]	1,263	2,121	1.7	2,191	.....	.....	.....	−3.2	.....
Cassia [15]	2,595	13,116	5.1	15,659	7,197	3,951	3,143	−16.2	117.6
Clark [16]	1,778	1,122	0.6	1,886	.....	.....	.....	−40.5	.....
Clearwater [17]	2,508	6,599	2.6	4,993	.....	.....	.....	32.2	.....
Custer	4,921	3,162	0.6	3,550	3,001	2,049	2,176	−10.9	18.3
Elmore [18]	2,808	4,491	1.6	5,087	4,785	2,286	1,870	−11.7	6.3
Franklin [19]	556	9,379	16.9	8,650	.....	.....	.....	8.4	.....
Fremont [20]	1,838	9,924	5.4	10,380	24,606	12,821	.....	−4.4	−57.8
Gem [21]	567	7,419	13.1	6,427	.....	.....	.....	15.4	.....
Gooding [22]	740	7,580	10.2	7,548	.....	.....	.....	0.4	.....
Idaho [23]	8,539	10,107	1.2	11,749	12,384	9,121	2,955	−14.0	−5.1

[1] State total for 1890 includes population (4,163) of Indian reservations, specially enumerated and not distributed by counties; population (2,629) of Alturas County, taken to form part of Blaine County in 1895; and population (4,169) of Logan County, taken to form Lincoln County and part of Blaine County in 1895.
[2] Parts taken to form Canyon in 1892.
[3] Adams organized from part of Washington in 1911.
[4] Organized from part of Bingham in 1893; part annexed to Franklin in 1918; part taken to form Caribou in 1919.
[5] Organized from part of Kootenai in 1915.
[6] Parts of Bingham taken to form Bannock and part of Fremont in 1893 and part annexed to Fremont in 1905; parts taken to form Bonneville in 1911, part of Power in 1913, and part of Butte in 1917.
[7] Organized from Alturas and part of Logan in 1895; part annexed to Elmore in 1911; part taken to form part of Power in 1913; parts taken to form Camas and part of Butte in 1917.
[8] Parts taken to form part of Gem in 1915 and part of Valley in 1917.
[9] Bonner organized from parts of Kootenai in 1907; part taken to form Boundary in 1915.
[10] Organized from part of Bingham in 1911.
[11] Organized from parts of Bingham, Blaine, and Jefferson in 1917.
[12] Organized from part of Blaine in 1917.
[13] Organized from part of Ada in 1892; part taken to form part of Gem in 1915; and part taken to form Payette in 1917.
[14] Organized from part of Bannock in 1919.
[15] Parts taken to form Twin Falls in 1907 and part of Power in 1913.
[16] Organized from part of Fremont in 1919.
[17] Organized from part of Nez Perce in 1911.
[18] Part of Blaine annexed in 1911.
[19] Organized from part of Oneida in 1913; part of Bannock annexed in 1918.
[20] Organized from parts of Bingham and Lemhi in 1893, and part of Bingham annexed in 1905; parts taken to form Jefferson and Madison in 1914 and Clark in 1919.
[21] Organized from parts of Boise and Canyon in 1915.
[22] Organized from part of Lincoln in 1913; part taken to form part of Jerome in 1919.
[23] Part annexed to Lemhi and part of Lemhi annexed in 1911; part taken to form part of Valley in 1917.

Digitized by Google

TABLE 3.—AREA AND POPULATION OF COUNTIES: 1890 TO 1930—Continued

[A minus sign (−) denotes decrease]

COUNTY	Land area in square miles, 1930	POPULATION							
		1930		1920	1910	1900	1890	Per cent of increase	
		Total	Per square mile					1920 to 1930	1910 to 1920
Jefferson [24]	1,094	9,171	8.4	9,441				−2.9	
Jerome [25]	606	8,358	13.8	5,729				45.9	
Kootenai [26]	1,253	19,469	15.5	17,878	22,747	10,216	4,108	8.9	−21.4
Latah	1,071	17,798	16.6	18,092	18,818	13,451	9,173	−1.6	−3.9
Lemhi [27]	4,597	4,643	1.0	5,164	4,786	3,446	1,915	−10.1	7.9
Lewis [28]	470	5,238	11.1	5,851				−10.5	
Lincoln [29]	1,188	3,242	2.7	3,446	12,676	1,784		−5.9	−72.8
Madison [30]	481	8,316	17.3	9,167				−9.3	
Minidoka [31]	756	8,403	11.1	9,035				−7.0	
Nez Perce [32]	851	17,591	20.7	15,253	24,860	13,748	2,847	15.3	−38.6
Oneida [33]	1,209	5,870	4.9	6,723	15,170	8,933	6,819	−12.7	−55.7
Owyhee	7,956	4,103	0.5	4,694	4,044	3,804	2,021	−12.6	16.1
Payette [34]	414	7,318	17.7	7,021				4.2	
Power [35]	1,391	4,457	3.2	5,105				−12.7	
Shoshone [36]	2,597	19,060	7.3	14,250	13,963	11,950	5,382	33.8	2.1
Teton [37]	463	3,573	7.7	3,921				−8.9	
Twin Falls [38]	1,957	29,828	15.2	28,398	13,543			5.0	109.7
Valley [39]	3,779	3,488	0.9	2,524				38.2	
Washington [1]	1,479	7,962	5.4	9,424	11,101	6,882	3,836	−15.5	−15.1
Yellowstone National Park (part) [40]	47	1							

[24] Organized from part of Fremont in 1914; part taken to form part of Butte in 1917.
[25] Organized from parts of Gooding, Lincoln, and Minidoka in 1919.
[26] Parts taken to form Bonner in 1907 and Benewah in 1915.
[27] Part taken to form part of Fremont in 1893; part annexed to Idaho and part of Idaho annexed in 1911.
[28] Organized from part of Nez Perce in 1911.
[29] Organized from part of Logan in 1895; parts taken to form Gooding and Minidoka in 1913 and part of Jerome in 1919.
[30] Madison organized from part of Fremont in 1914; part taken to form Teton in 1915.
[31] Organized from part of Lincoln in 1913; part taken to form part of Jerome in 1919.
[32] Part of Shoshone annexed in 1905; parts taken to form Clearwater and Lewis in 1911.
[33] Parts taken to form Franklin and part of Power in 1913; part annexed to Power in 1916.
[34] Organized from part of Canyon in 1917.
[35] Organized from parts of Bingham, Blaine, Cassia, and Oneida in 1913; part of Oneida annexed in 1916.
[36] Part annexed to Nez Perce in 1905.
[37] Organized from part of Cassia in 1907.
[38] Organized from parts of Boise and Idaho in 1917.
[39] Yellowstone National Park (total population 253 in 1930) geographically located within limits of Idaho, Montana, and Wyoming. Population returned as in Wyoming at previous censuses.

Minor civil divisions.—The primary divisions of the counties of Idaho are known as election precincts. The election precincts include the secondary divisions, which are incorporated as cities, towns, and villages. Table 4 shows the population of each county by election precincts, cities, towns, and villages for the last two censuses. The population of the incorporated places is shown in *italics* under the population of the precincts in which they are respectively situated. Where an incorporated place occupies two or more precincts, or parts of precincts, the total population of the place is given in connection with the presentation for the first precinct.

Changes in the boundaries of precincts and incorporated places between 1920 and 1930 are indicated by footnotes on Table 4.

Digitized by Google

TABLE 4.—POPULATION OF COUNTIES BY MINOR CIVIL DIVISIONS: 1930 AND 1920

[The "precincts" shown in the table are election precincts. For changes in boundaries, etc., between 1920 and 1930, see footnotes; because of numerous changes in county and precinct boundaries between 1910 and 1920, no comparative figures for 1910 are given. The Indian Reservations for which figures were shown separately in 1920 have been absorbed by the precincts in which they are located]

MINOR CIVIL DIVISION	1930	1920
Ada County	**37,925**	**35,213**
Boise city,[1] total	21,544	21,393
In Prec. 1	*1,508*	
Prec. 2, entire	*944*	
Prec. 3, entire	*1,085*	
Prec. 4, entire	*470*	
Prec. 5, entire	*664*	
Prec. 6, entire	*1,281*	
Prec. 7, entire	*778*	
Prec. 8, entire	*940*	
In Prec. 9	*1,786*	
Prec. 10, entire	*1,039*	
Prec. 11, entire	*1,361*	
In Prec. 12	*1,017*	
Prec. 13, entire	*1,281*	
Prec. 14, entire	*1,593*	
Prec. 15, entire	*861*	
Prec. 16, entire	*1,096*	
In Prec. 17	*544*	
In Prec. 18, Soldiers Home	*91*	
In Prec. 19, Intermountain	*1,524*	
In Prec. 20, South Boise	*1,623*	
Prec. 1, that part outside Boise city	478	330
Prec. 9, that part outside Boise city	286	147
Prec. 12, that part outside Boise city	6	
Prec. 17, that part outside Boise city	50	
Prec. 18, Soldiers Home, that part outside Boise city	1,114	764
Prec. 19, Intermountain, that part outside Boise city	332	76
Prec. 20, South Boise, that part outside Boise city	623	59
Barber precinct	717	806
Dry Creek precinct	145	245
Fair Ground precinct[1]	1,080	1,434
Five Mile precinct	597	555
Franklin precinct[1]	911	
Grand View precinct	137	273
Green Meadow precinct	1,034	970
Hillsdale precinct	396	371
Kuna precinct	1,547	1,426
Kuna village	*898*	*866*
Melba precinct	165	145
Meridian precinct	1,976	1,881
Meridian village	*1,004*	*1,009*
Mora precinct	265	294
Orchard precinct	199	162
Ten Mile precinct	173	184
Union precinct	1,476	1,477
Ustick precinct	1,059	913
White Cross precinct	803	834
Whitney precinct	813	524
Adams County	**2,867**	**[2] 2,966**
Bear precinct[2]	74	65
Council precinct	918	890
Council village	*595*	*588*
Cuprum precinct[2]	26	25
Adams County—Continued.		
Fruitvale precinct	242	218
Goodrich precinct	72	149
Indian Valley precinct[2]	433	429
Mesa precinct	291	249
New Meadows precinct[2]	650	299
New Meadows village	*220*	*141*
Tamarack precinct	99	136
Wildhorse precinct	62	27
Bannock County[3]	**31,266**	**27,532**
Pocatello city, total	16,471	15,001
In Prec. 1	*1,923*	
Prec. 2, entire	*1,188*	
Prec. 3, entire	*1,058*	
In Prec. 4	*1,585*	
Prec. 5, entire	*1,137*	
Prec. 6, entire	*1,348*	
In Prec. 7	*1,950*	
Prec. 8, entire	*1,580*	
Prec. 10, entire	*1,303*	
Prec. 11, entire	*719*	
Prec. 12, entire	*1,774*	
In Prec. 13	*1,441*	
Precinct 1, Pocatello, that part outside Pocatello city	249	
Precinct 4, Pocatello, that part outside Pocatello city	10	
Precinct 7, Pocatello, that part outside Pocatello city	58	
Precinct 9	2,921	
Alameda village[3]	*1,885*	
Precinct 13, Pocatello, that part outside Pocatello city	217	
Precinct 14, Tyhee	1,145	311
Precinct 15, Inkom	738	500
Precinct 16, McCammon	919	836
McCammon village	*497*	*467*
Precinct 17, Robin	260	538
Precinct 18, Arimo	620	407
Arimo village[3]	*290*	
Precinct 19, Downey	1,485	1,215
Downey village	*573*	*522*
Precinct 20, Lava Hot Springs	1,098	1,290
Lava Hot Springs village	*544*	*602*
Precinct 21, Swan Lake	256	326
Precinct 22, Oxford	303	296
Precinct 23, Lund	138	208
Precinct 24, Bancroft	587	838
Bancroft village	*403*	*574*
Precinct 25, Central	239	393
Precinct 26, Turner	185	300
Precinct 27, Grace	1,479	1,509
Grace village[3]	*626*	
Precinct 28, Cleveland	412	461
Precinct 29, Ivins	200	
Precinct 30, Hawkins	105	
Precinct 31, Hatch	92	
Precinct 32, Thatcher	272	
Precinct 33, Kelly	216	
Precinct 34, Lago	236	
Precinct 35, Chesterfield	365	679

[1] ADA.—Boise city not returned by precincts in 1920. Franklin precinct organized from part of Fair Ground in 1926.

[2] ADAMS.—County total for 1920 includes population (478) of Summit precinct, annexed to Bear, and Snake precinct, annexed to Cuprum, in 1924; and Mundy precinct, annexed to Indian Valley, and Meadows precinct, annexed to New Meadows, in 1926.

[3] BANNOCK.—County partially redistricted in 1921, comparisons of population made wherever possible Fairview and North Pocatello villages (combined population 772 in 1920) consolidated as Alameda village in 1924. Arimo village incorporated in 1923. Grace village not returned separately in 1920. Part of Fort Hall Indian reservation (population 369) returned independently in 1920. Total population in 1920, in Bannock, Bingham, and Power Counties, 1,508.

Digitized by Google

| | | |

Table 4.—Population of Counties by Minor Civil Divisions: 1930 and 1920—Continued

Minor civil division	1930	1920
Boise County—Con.		
Pioneerville precinct [8]	149	43
Placerville precinct	136	258
Placerville village [8]	*116*	.....
Quartzburg precinct	181	152
Bonner County	**13, 152**	**12, 957**
Algoma precinct	426	357
Blue Lake precinct	104	310
Cabinet precinct	120	154
Careywood precinct	95	163
Cedar Creek precinct [9]	38	.....
Clagstone precinct	189	167
Clarkfork precinct	563	501
Clarkfork village	*432*	*325*
Cocolalla precinct	122	208
Colburn precinct	273	216
Dam precinct	96	179
Dover precinct	313	384
Edgemere precinct	187	162
Elmira precinct	115	438
Gamlin Lake precinct	160	205
Granite precinct	145	146
Grouse Creek precinct [9]	188	.....
Hope precinct	377	603
East Hope village	*115*	*223*
Hope village	*111*	*169*
Humbird precinct	1, 923	1, 478
Sandpoint city, total	*3, 990*	*2, 876*
In Humbird prec.	*1, 035*	*904*
In Mountain View prec.	*825*	*1, 015*
In Sandpoint prec.	*1, 480*	*957*
Kootenai precinct	837	830
Kootenai village	*199*	*245*
Laclede precinct	163	523
Lakeview precinct [9]	80	126
Markham precinct	121	164
Matchwood precinct [9]	341	436
Meadows precinct	106	46
Mountain View precinct	1, 180	1, 215
Sandpoint city (see Humbird prec.).		
Newport precinct	327	287
Northfork precinct	107	126
Northside precinct	187	127
Oden precinct	223	224
Priest Lake precinct	158	69
Priest River precinct	1, 516	1, 025
Priest River village	*939*	*545*
Sandpoint precinct	1, 615	1, 093
Sandpoint city (see Humbird prec.).		
Spirit Valley precinct	236	238
Talache precinct [9]	35	89
West Branch precinct	264	387
Westmond precinct	119	150
Wrencoe precinct	103	131
Bonneville County	**19, 664**	**[10] 17, 501**
Ammon precinct	1, 103	1, 062
Ammon village	*270*	*378*
Antelope precinct	176	294
Blowout precinct	164	181
Bonneville County—Con.		
Coltman precinct	717	647
Crowley precinct	283	204
Grays precinct	131	155
Idaho Falls precinct 1 [10]	1, 956	.....
Idaho Falls city, total	*9, 429*	*8, 064*
In Idaho Falls prec. 1	*1, 768*	.....
In Idaho Falls prec. 2	*2, 245*	.....
In Idaho Falls prec. 3	*1, 793*	.....
In Idaho Falls prec. 4	*2, 041*	.....
In Idaho Falls prec. 5	*1, 582*	.....
Idaho Falls precinct 2 [10]	2, 503	.....
Idaho Falls precinct 3 [10]	2, 000	.....
Idaho Falls precinct 4 [10]	2, 050	.....
Idaho Falls precinct 5 [10]	1, 753	.....
Iona precinct	824	940
Iona village	*386*	*680*
Jackknife precinct	119	82
Lincoln precinct	503	686
New Sweden precinct	406	443
Osgood precinct [10]	826	116
Ozone precinct [10]	166	149
Palisade precinct	581	522
Poplar precinct	204	219
Riverdale precinct	426	363
Taylor precinct [10]	407	555
Ucon precinct	825	854
Ucon village	*349*	*364*
Willow Creek precinct	803	760
York precinct [10]	498	.....
Boundary County	**4, 556**	**[11] 4, 474**
Addie precinct [11]	78	.....
Bonners Ferry precinct [11]	1, 271	1, 870
Bonners Ferry town, total	*1, 418*	*1, 236*
In Bonners Ferry prec.	*798*	.....
In Kootenai prec.	*573*	.....
In North Bonners Ferry prec.	*187*	.....
Boulder precinct [11]	160	127
Boundary precinct [11]	218	337
Copeland precinct	220	284
Eastport precinct [11]	85	204
Kootenai precinct [11]	871	.....
Bonners Ferry town (see Bonners Ferry prec.).		
Meadow Creek precinct	103	171
Naples precinct	447	295
North Bonners Ferry precinct	1, 102	976
Bonners Ferry town (see Bonners Ferry prec.).		
Butte County	**1, 934**	**[12] 2, 940**
Antelope precinct [12]	136	215
Arco precinct	834	1, 182
Arco village	*572*	*787*
Berenice precinct	189	235
Cedarville precinct	57	75
Clyde precinct	33	69
Howe precinct	196	257
Lost River precinct [12]	127	.....
Martin precinct	29	81
Moore precinct [12]	336	737

[8] Boise.—County total for 1920 includes population (226) of Arrow Rock precinct, part taken to form Boise River in 1923 and remainder annexed in 1928; Banner precinct, annexed to Idaho City, and Centerville precinct, annexed to Pioneerville, in 1928. Name of Banks precinct changed from Pinehurst in 1922. Holcomb precinct organized from part of Moore Creek in 1922. Placerville village not returned separately in 1920.

[9] Bonner.—Grouse Creek precinct organized from part of Matchwood in 1924. Name of Talache precinct changed from Blacktail in 1924. Population of Cedar Creek precinct included with Lakeview in 1920.

[10] Bonneville.—County total for 1920 includes population (9,094) of Idaho Falls precincts 1 to 4, including Idaho Falls city, taken to form Idaho Falls precincts 1 to 5; also includes population (175) of Butte precinct, annexed to Ozone in 1926. York precinct organized from part of Taylor in 1924. Name of Osgood precinct changed from Tinker in 1922.

[11] Boundary.—County total for 1920 includes population (210) of Lenia precinct, annexed to Boulder, and Continental precinct, annexed to Boundary, in 1928. Kootenai precinct organized from part of Bonners Ferry (including part of Bonners Ferry town) in 1926. Population of Addie precinct included with Eastport in 1920.

[12] Butte.—County total for 1920 includes population (89) of Pass Creek precinct, annexed to Antelope in 1922. Lost River precinct organized from part of Moore in 1922.

Digitized by Google

| | | |

Table 4.—Population of Counties by Minor Civil Divisions: 1930 and 1920—Continued

Minor civil division	1930	1920
Clark County	1,122	[17] 1,886
Birch Creek precinct	55	20
Dubois precinct	378	739
Dubois village	*312*	*590*
Edie precinct	41	53
Humphrey precinct	59	161
Idmon precinct [17]	57	.....
Jacoby precinct	17	77
Kilgore precinct [17]	96	316
Medicine Lodge precinct [17]	150	224
Spencer precinct	226	144
Winsper precinct	12	73
T. 10 N., R. 32 E. and parts of T. 11 N., Rs. 32 and 33 E.	21	.....
Parts of Ts. 11 and 12 N., Rs. 35 and 36 E.	10	.....
Clearwater County	6,599	[18] 4,993
Ahsahka precinct	337	401
Big Island precinct [18]	135	.....
Canyon precinct	39	74
Canyon Creek precinct [18]	10	.....
Dent precinct [18]	104	136
Elk River precinct	999	942
Elk River village	*863*	*847*
Eureka precinct [18]	87	157
Fords Creek precinct	124	69
Fraser precinct [18]	163	358
Gilbert precinct	155	277
Grangemont precinct [18]	268	77
Greer precinct	132	145
Headquarters precinct [18]	307	.....
Lolo precinct [18]	141	.....
North Fork precinct [18]	65	.....
Orofino precinct 1 [18]	1,247	.....
Orofino village, total	*1,078*	*587*
In Orofino prec. 1	*601*	.....
In Orofino prec. 2	*477*	.....
Orofino precinct 2 [18]	907	.....
Pierce precinct [18]	545	110
Teakean precinct	350	479
Weippe precinct	475	297
Custer County	3,168	[19] 3,550
Battle Ground precinct	215	362
Challis precinct [19]	803	787
Challis village	*418*	*484*
Clayton precinct [19]	170	212
East Fork precinct [19]	94	.....
Hooper precinct [19]	77	72
Mackay precinct [19]	1,482	1,309
Mackay village	*777*	*869*
Pahsamerol precinct	110	88
Stanley precinct [19]	154	142
Sunol precinct [19]	57	.....

Minor civil division	1930	1920
Elmore County	4,491	[20] 5,087
Atlanta precinct	47	90
Big Camas precinct	66	88
Cold Springs precinct	53	79
Featherville precinct	31	44
Glenns Ferry precinct 1 [20]	1,464	.....
Glenns Ferry village	*1,414*	*1,243*
Glenns Ferry precinct 2 [20]	56	.....
Hammett precinct	249	174
King Hill precinct	353	262
Little Camas precinct [20]	39	31
Mayfield precinct [20]	214	179
Mountain Home precinct 1	763	1,074
Mountain Home village, total	*1,243*	*1,644*
In Mountain Home prec. 1	*560*	*713*
In Mountain Home prec. 2	*683*	*931*
Mountain Home precinct 2	935	1,292
Pine precinct [20]	80	103
Rocky Bar precinct	10	45
Smiths Prairie precinct	131	218
Franklin County	9,379	[21] 8,650
Banida precinct	161	219
Clifton precinct	500	463
Clifton village	*217*	*234*
Dayton precinct	721	426
Dayton village	*271*	*225*
Egypt precinct [21]	236	.....
Fairview precinct	500	445
Fairview village	*64*	*336*
Franklin precinct	805	824
Franklin village	*581*	*589*
Glendale precinct	137	101
Mapleton precinct	161	148
Mink Creek precinct [21]	567	377
Mink Creek village	*221*	*209*
Oneida precinct [21]	52	.....
Preston precinct 1 [21]	975	1,973
Preston city, total	*3,581*	*3,285*
In Preston prec. 1	*933*	.....
In Preston prec. 2	*861*	.....
In Preston prec. 3	*707*	.....
In Preston prec. 4	*880*	.....
Preston precinct 2 [21]	964	1,692
Preston precinct 3 [21]	790	.....
Preston precinct 4 [21]	884	.....
Riverdale precinct	259	231
Treasureton precinct	245	255
Weston precinct	878	790
Weston village	*429*	*452*
Whitney precinct [21]	306	304
Winder precinct	229	177

[17] **Clark.**—County total for 1920 includes population (73) of Cottonwood precinct, annexed to Medicine Lodge in 1928. Population of Idmon precinct included with Kilgore in 1920.

[18] **Clearwater.**—County total for 1920 includes population (1,471) of Orofino precinct, taken to form Orofino precincts 1 and 2 in 1926. Big Island precinct organized from part of Grangemont (name changed from Fenton), and Canyon Creek precinct organized from part of Eureka, in 1926; North Fork precinct organized from part of Dent in 1922, Lolo from part of Fraser in 1920, Headquarters from parts of Grangemont and Pierce in 1928.

[19] **Custer.**—County total for 1920 includes population (578) of Bay Horse precinct, annexed to Challis; Darlington and White Knob precincts, annexed to Mackay; and Custer precinct, annexed to Stanley, in 1928. Sunol precinct organized from part of Hooper in 1921 and East Fork from part of Clayton in 1924.

[20] **Elmore.**—County total for 1920 includes population (1,348) of Glenns Ferry precinct, taken to form Glenns Ferry precincts 1 and 2 in 1926; also includes population (60) of Sunnyside precinct, annexed to Mayfield, and Fall Creek precinct, annexed to Pine, in 1928. Little Camas precinct returned as Bennett in 1920.

[21] **Franklin.**—County total for 1920 includes population (226) of North Mink Creek precinct, annexed to Mink Creek in 1920. Egypt precinct organized from parts of Whitney and Preston precincts 1 and 2 in 1929. Oneida precinct organized from part of Mink Creek, and Preston precincts 3 and 4 organized from parts of Preston 1 and 2, in 1926.

Digitized by Google

TABLE 4.—POPULATION OF COUNTIES BY MINOR CIVIL DIVISIONS: 1930 AND 1920—Continued

MINOR CIVIL DIVISION	1930	1920
Idaho County—Continued.		
Tahoe precinct [25]	211	394
Ten Mile precinct [25]	50	16
Warm Springs precinct	99	36
Warren precinct	70	83
Westlake precinct	165	179
White Bird precinct	280	468
Woodland precinct [25]	225	291
Yellow Pine precinct [25]	82	214
Jefferson County	9,171	[26] 9,441
Annis precinct	465	415
Camas precinct	54	149
Clark precinct	558	472
Garfield precinct	282	306
Grant precinct	317	347
Hamer precinct	348	273
Labelle precinct	371	434
Lewisville precinct	890	970
Lewisville village	*285*	*383*
Lorenzo precinct	293	305
Menan precinct	910	932
Menan village	*384*	*393*
Montiview precinct	139	46
Mud Lake precinct	263	333
Rigby precinct 1 [26]	933	.....
Rigby city, total	*1,588*	*1,629*
In Rigby prec. 1	*511*	.....
In Rigby prec. 2	*990*	.....
Rigby precinct 2 [26]	1,571	.....
Ririe precinct	971	886
Ririe village	*422*	*396*
Roberts precinct	806	842
Roberts village	*297*	*313*
Jerome County	8,358	[27] 5,729
Prec. 1, Grandview [27]	734	193
Prec. 2, Northeast Jerome [27]	858	.....
Jerome city, total	*1,976*	*1,759*
In Prec. 2	*503*	.....
In Prec. 3	*365*	.....
In Prec. 8	*306*	.....
In Prec. 9	*712*	.....
Prec. 3, Southwest Jerome [27]	779	.....
Jerome city (see Prec. 2).		
Prec. 4, Canyon Side	582	470
Prec. 5, Falls City	509	278
Prec. 6, Eden	1,333	1,192
Eden village	*[illegible]*	*359*
Prec. 7, Hazelton	1,372	1,049
Hazelton village	*388*	*295*
Jerome County—Continued.		
Prec. 8, Northwest Jerome [27]	1,093	.....
Jerome city (see Prec. 2).		
Prec. 9, Southeast Jerome [27]	1,098	.....
Jerome city (see Prec. 2).		
Kootenai County	19,469	[28] 17,678
Athol precinct	286	405
Athol village	*116*	*180*
Bayview precinct	139	216
Bellgrove precinct	145	193
Belmont precinct	96	180
Carlin Bay precinct	121	226
Coeur d'Alene city, total [28]	8,237	6,447
In Coeur d'Alene prec. [28]	*1,730*	.....
In Kootenai prec.	*1,920*	.....
In Lakeshore prec.	*1,884*	.....
In Lincoln prec.	*1,847*	.....
In Sherman prec.	*1,866*	.....
Cougar precinct	106	119
Dalton precinct	530	368
Ford precinct [28]	225	.....
Harrison precinct [28]	995	1,386
Harrison city	*493*	*674*
Hauser precinct	361	314
Hayden Lake precinct	718	358
Kootenai precinct, that part outside Coeur d'Alene city	267	205
Lakeshore precinct, that part outside Coeur d'Alene city	138	67
Lane precinct	219	197
Lewis precinct	210	117
Lincoln precinct [28], that part outside Coeur d'Alene city	278	26
Medimont precinct	199	185
Mica Bay precinct [28]	146	91
Mission precinct	427	300
Pleasant Valley precinct	188	42
Post Falls precinct	1,112	963
Post Falls village	*509*	*576*
Power Line precinct	212	187
Rathdrum precinct	946	1,048
Rathdrum village	*496*	*509*
Rimrock precinct	207	199
Rose Lake precinct	363	626
Sherman precinct, that part outside Coeur d'Alene city	77	.....
Spirit Lake precinct	1,382	1,217
Spirit Lake city [28]	*1,241*	*940*
Squaw Bay precinct	76	59
State Line precinct	208	305
Wolf Lodge precinct	85	167
Worley precinct [28]	710	752
Worley village [28]	*189*	.....

[25] IDAHO.—County total for 1920 includes population (108) of Orogrande precinct, annexed to Elk City; Concord precinct, annexed to Florence; Newsome precinct, annexed to Ten Mile; Pardee precinct, annexed to Woodland, in 1928; and Dewey precinct, annexed to Harpster in 1926. Big Cedar precinct organized from part of Tahoe in 1924. Name of Lucile precinct changed from John Day and Riggins changed from Goff, in 1924, and Kooskia changed from Stuart in 1922. Rocky Butte precinct organized from part of Yellow Pine in 1920.

[26] JEFFERSON.—County total for 1920 includes population (2,731) of Rigby precinct, taken to form Rigby precincts 1 and 2 in 1918, but not returned separately in 1920.

[27] JEROME.—County total for 1920 includes population (2,547) of North Jerome and South Jerome precincts, taken to form precinct 2 in 1920 and precincts 3 and 9 in 1924. Precinct 8 organized from part of precinct 1 in 1920 and part of precinct 2 annexed in 1928.

[28] KOOTENAI.—County total for 1920 includes population (491) of Pioneer precinct, annexed to Harrison and Worley in 1922, La Crosse precinct, annexed to Lincoln in 1926, and Kid Island precinct, annexed to Mica Bay in 1920; total also includes population (422) of Lake Creek and Mud Bay precincts, taken to form Ford in 1924. Coeur d'Alene city not returned by precincts in 1920. No population in 1930 for that part of Coeur d'Alene precinct outside Coeur d'Alene city. Spirit Lake village incorporated as a city in 1921. Worley village not returned separately in 1920.

Digitized by Google

TABLE 4.—POPULATION OF COUNTIES BY MINOR CIVIL DIVISIONS: 1930 AND 1920—Continued

MINOR CIVIL DIVISION	1930	1920
Madison County—Con.		
Independence precinct	754	746
Lyman precinct	398	357
Moody precinct [32]	321	248
Plano precinct	433	364
Rexburg precinct 1	966	995
Rexburg city, total	*3,048*	*3,569*
In Rexburg prec. 1	*897*	*944*
In Rexburg prec. 2	*821*	*970*
In Rexburg prec. 3	*1,400*	*1,655*
Rexburg precinct 2	988	1,248
Rexburg precinct 3	1,407	1,655
Salem precinct [32]	432	1,902
Sugar City precinct [32]	1,071	.....
Sugar City village [32]	*621*	*680*
Thornton precinct	324	372
Minidoka County	8,403	[33] 9,035
Acequia precinct	665	803
Emerson precinct [33]	346	.....
Heyburn precinct [33]	1,014	1,759
Heyburn village	*201*	*292*
Minidoka precinct [33]	355	379
Minidoka village	*193*	*253*
Paul precinct	1,237	1,556
Paul village	*563*	*527*
Rupert city, total [33]	2,250	2,372
In Rupert prec. 1	*768*	.....
In Rupert prec. 2	*537*	.....
In Rupert prec. 3	*718*	.....
In Rupert prec. 4	*227*	.....
Rupert precinct 1,[33] that part outside Rupert city	433	571
Rupert precinct 2,[33] that part outside Rupert city	815	988
Rupert precinct 3, that part outside Rupert city	574	476
Rupert precinct 4,[33] that part outside Rupert city	714	.....
Nez Perce County	17,591	[34] 15,253
Precinct 1, Arrow	163	153
Precinct 2, Chesley	209	278
Precinct 3, Culdesac	755	915
Culdesac village	*287*	*397*
Precinct 4, Deer Creek	50	94
Precinct 5, Gifford	523	914
Gifford village	*70*	*754*
Precinct 6, Hatwai	394	74
Lewiston city, total	*9,408*	*6,674*
In Prec. 6	*264*	.....
Prec. 10, entire	*527*	.....
Prec. 11, entire	*735*	.....
Prec. 12, entire	*1,094*	.....
Prec. 13, entire	*631*	.....
In Prec. 14	*711*	.....
Prec. 15, entire	*1,272*	.....
Prec. 16, entire	*1,455*	.....
Prec. 17, entire	*1,264*	.....
Prec. 18, entire	*1,450*	.....
Nez Perce County—Con.		
Precinct 7, Lapwai	987	1,078
Lapwai village	*416*	*369*
Precinct 8, Leland	593	675
Precinct 9, Lenore	354	443
Prec. 10, Lewiston First [34]	527	.....
Prec. 11, Lewiston Second [34]	735	.....
Prec. 12, Lewiston Third [34]	1,094	.....
Prec. 13, Lewiston Fourth [34]	631	.....
Prec. 14, Lewiston Fifth [34]	932	.....
Prec. 15, Lewiston Sixth [34]	1,272	.....
Prec. 16, Lewiston Seventh [34]	1,455	.....
Prec. 17, Lewiston Eight [34]	1,264	.....
Prec. 18, Lewiston Ninth [34]	1,450	.....
Precinct 19, Melrose	242	422
Precinct 20, Myrtle	221	239
Precinct 22, Peck	317	419
Peck town	*164*	*191*
Precinct 23, Rimrock	312	331
Precinct 24, Snow	90	180
Precinct 25, Southwick [34]	307	463
Precinct 26, Spalding	281	202
Precinct 27, Tammany	193	150
Precinct 28, Taplin	[illegible]	73
Precinct 29, Waha	124	138
Precinct 30, Webb	378	417
East Orchards precinct [34]	1,398	.....
West Orchards precinct [34]	397	.....
Oneida County	5,870	6,723
Arbon precinct	117	166
Black Pine precinct	48	137
Buist precinct	61	122
Cherry Creek precinct	180	166
Curlew precinct	246	331
Daniels precinct	243	376
Holbrook precinct	255	299
Juniper precinct	67	144
Malad precinct [35]	3,109	3,085
Malad village	*2,585*	*2,598*
Mount View precinct	47	62
Pleasantview precinct	239	311
Pocatello Valley precinct	81	164
St. John precinct	508	511
Samaria precinct	342	437
Samaria village	*134*	*379*
Seeping Springs precinct	92	91
Twin Springs precinct	102	203
Woodruff precinct	133	118
Owyhee County	4,103	[36] 4,694
Bruneau precinct [36]	363	471
Castle Creek precinct	69	141
Claytonia precinct	545	530
Dairy precinct	67	64
De Lamar precinct [36]	36	30
Garbutt precinct	122	183
Givens Springs precinct	76	86
Grand View precinct	271	333
Grasmere precinct	84	77

[32] MADISON.—County total for 1920 includes population (84) of Bowerman precinct, annexed to Moody in 1920. Sugar City precinct organized from part of Salem precinct (including Sugar City village) in 1922.

[33] MINIDOKA.—County total for 1920 includes population (131) of Adelaide precinct, annexed to Minidoka in 1926. Emerson precinct organized from part of Heyburn in 1926, and Rupert precinct 4 organized from parts of Rupert precincts 1 and 2 in 1921. Rupert city not returned by precincts in 1920.

[34] NEZ PERCE.—County total for 1920 includes population (6,840) of Lewiston precincts 1 to 4, taken to form Lewiston precincts 10 to 18 in 1926; total also includes population (665) of precinct 21, Orchards, taken to form East Orchards and West Orchards in 1930. Name of precinct 25, Southwick, changed from Bed Rock in 1921.

[35] ONEIDA.—Malad precincts Nos. 1 and 2 consolidated as Malad precinct in 1920; population shown for 1920 is for the two precincts combined.

[36] OWYHEE.—For footnote, see following page.

Digitized by Google

| | | |

TABLE 4.—POPULATION OF COUNTIES BY MINOR CIVIL DIVISIONS: 1930 AND 1920—Continued

MINOR CIVIL DIVISION	1930	1920
Twin Falls County—Contd.		
Buhl precinct 1	2,288	2,359
Buhl city, total	*1,883*	*2,245*
In Buhl prec. 1	*1,004*	*1,157*
In Buhl prec. 2	*879*	*1,088*
Buhl precinct 2	2,201	2,396
Castleford precinct [41]	1,301	361
Clover precinct	963	872
Deep Creek precinct	668	638
Filer precinct	2,241	2,279
Filer village	*1,011*	*1,012*
Hansen precinct	1,166	977
Hansen village	*379*	*278*
Hollister precinct [41]	432	414
Hollister village	*113*	*159*
Kimberly precinct	1,048	1,726
Kimberly village	*648*	*501*
Lucerne precinct	347	322
Marou precinct	679	669
Murtaugh precinct	981	622
Rock Creek precinct	577	536
Rogerson precinct [41]	280	278
Thometz precinct	546	587
Twin Falls precinct 1	1,381	1,538
Twin Falls city, total	*8,787*	*8,324*
Twin Falls prec. 1, entire	*1,381*	*1,538*
Twin Falls prec. 2, entire	*1,786*	*1,695*
In Twin Falls prec. 3	*1,436*	*1,561*
In Twin Falls prec. 4	*882*	*497*
In Twin Falls prec. 5	*1,492*	*1,580*
In Twin Falls prec. 6	*993*	*1,125*
In Twin Falls prec. 7	*817*	*418*
Twin Falls precinct 2	1,786	1,605
Twin Falls precinct 3	2,182	2,317
Twin Falls precinct 4	2,050	1,641
Twin Falls precinct 5	1,799	1,830
Twin Falls precinct 6	1,824	1,919
Twin Falls precinct 7	1,764	1,118
Valley County	3,488	[42] 2,524
Alpha precinct	376	92
Arling precinct	160	136
Valley County—Contd.		
Bernard precinct [42]	173	.....
Cascade precinct [42]	1,016	408
Cascade village	*726*	*299*
Cinnabar precinct [42]	53	.....
High Valley precinct	8	17
Lake precinct	1,069	561
McCall village	*651*	*307*
Roseberry precinct	404	583
Roseberry village	*32*	*113*
Round Valley precinct	110	317
South Fork precinct	75	37
Yellow Pine precinct [42]	44	55
Washington County	7,962	[43] 9,424
Precinct 1, Eaton	436	561
Precinct 2, Hale	485	468
Precinct 3, West Weiser	951	1,599
Weiser city, total	*2,724*	*3,154*
In Prec. 3	*706*	*1,400*
In Prec. 4	*1,084*	*692*
In Prec. 5	*811*	*800*
In Prec. 6	*123*	*262*
Precinct 4, Weiser	1,105	692
Precinct 5, Middle Weiser	891	1,100
Precinct 6, East Weiser	1,155	1,304
Precinct 7, Mann Creek	426	468
Precinct 8, Mineral	68	71
Precinct 9, Midvale	868	1,176
Midvale village	*203*	*278*
Precinct 11, Cambridge [43]	1,068	905
Cambridge village	*336*	*404*
Precinct 12, Heath	63	137
Precinct 13, Dixie	109	160
Precinct 14, Lower Crane	230	152
Precinct 15, Upper Crane	107	196
Yellowstone National Park (part) [44]	1	.....

[41] TWIN FALLS.—County total for 1920 includes population (1,014) of Poplar Grove precinct, annexed to Castleford in 1921; and Amsterdam precinct, annexed to Hollister, and Butte and Shoshone Basin precincts, annexed to Rogerson, in 1928. Allendale precinct organized from part of Berger in 1922.

[42] VALLEY.—County total for 1920 includes population (14) of territory returned as "Balance of County (public domain)" annexed to Bernard, Cascade, and Cinnabar precincts in 1928, and population (304) of Van Wyck precinct, annexed to Cascade in 1920. Bernard and Cinnabar precincts organized from parts of Yellow Pine, in 1924 and 1928, respectively.

[43] WASHINGTON.—County total for 1920 includes population (435) of Precinct 10, Salubria, annexed to Precinct 11, Cambridge, in 1926.

[44] YELLOWSTONE NATIONAL PARK.—Total population in 1930, in Idaho, Montana, and Wyoming, 253; total population in 1920, reported as in Wyoming, 165.

Incorporated places.—Table 5 shows the population of the incorporated places (cities, towns, and villages), in Idaho in 1930 and 1920. In this table the places are arranged in alphabetical order, each followed by the name of the county in which the city, town, or village is located. In Table 6, the population of the more important places is presented by wards.

Digitized by Google

Table 5.—Population of Incorporated Places: 1930 and 1920

City, town, or village	County	1930	1920
Aberdeen	Bingham	646	471
Alameda[1]	Bannock	1,885	.....
Albion	Cassia	262	388
American Falls	Power	1,280	1,547
Ammon	Bonneville	270	378
Arco	Butte	572	737
Arimo	Bannock	290	.....
Ashton	Fremont	1,003	1,022
Athol	Kootenai	116	180
Bancroft	Bannock	403	374
Basalt	Bingham	259	345
Bellevue	Blaine	375	520
Blackfoot	Bingham	3,199	3,937
Bloomington	Bear Lake	393	475
Boise	Ada	21,544	21,393
Bonners Ferry	Boundary	1,418	1,236
Bovill	Latah	572	589
Buhl	Twin Falls	1,883	2,245
Burley	Cassia	3,826	5,408
Caldwell	Canyon	4,974	5,166
Cambridge	Washington	336	404
Cascade	Valley	726	299
Challis	Custer	418	484
Clarkfork	Bonner	132	325
Clifton	Franklin	217	234
Coeur d'Alene	Kootenai	8,297	6,447
Cottonwood	Idaho	519	610
Council	Adams	355	388
Craigmont[2]	Lewis	496	.....
Culdesac	Nez Perce	287	397
Dayton	Franklin	271	225
Deary	Latah	295	316
Declo	Cassia	196	22
Downey	Bannock	553	522
Driggs	Teton	719	683
Drummond	Fremont	61	115
Dubois	Clark	312	590
East Hope	Bonner	115	223
Eden	Jerome	409	359
Elk River	Clearwater	862	847
Emmett	Gem	2,763	2,204
Fairfield	Camas	306	280
Fairview	Franklin	64	336
Ferdinand	Idaho	196	255
Filer	Twin Falls	1,011	1,012
Firth	Bingham	236	.....
Franklin	Franklin	531	589
Genesee	Latah	555	676
Georgetown	Bear Lake	391	450
Gifford	Nez Perce	70	754
Glenns Ferry	Elmore	1,414	1,243
Gooding	Gooding	1,592	1,843
Grace	Bannock	626	(3)
Grangeville	Idaho	1,360	1,439
Hagerman	Gooding	327	327
Hailey	Blaine	973	1,201
Hansen	Twin Falls	379	278
Harrison	Kootenai	493	674
Hazelton	Jerome	388	295
Heyburn	Minidoka	201	292
Hollister	Twin Falls	113	159
Homedale	Owyhee	225	.....
Hope	Bonner	111	160
Idaho City	Boise	187	104
Idaho Falls	Bonneville	9,429	8,064
Iona	Bonneville	386	630
Jerome	Jerome	1,976	1,759
Juliaetta	Latah	274	427
Kamiah	Lewis	487	653
Kellogg	Shoshone	4,124	3,017
Kendrick	Latah	363	522
Kimberly	Twin Falls	648	501
Kippen	Lewis	13	45
Kooskia	Idaho	411	405
Kootenai	Bonner	199	245
Kuna	Ada	398	366
Lapwai	Nez Perce	416	359
Lava Hot Springs	Bannock	544	662
Lewiston	Nez Perce	9,403	6,574
Lewisville	Jefferson	285	383
McCall	Valley	651	307
McCammon	Bannock	497	467
Mackay	Custer	777	869
Malad	Oneida	2,535	2,598
Marysville	Fremont	188	334
Menan	Jefferson	384	393
Meridian	Ada	1,004	1,000
Middleton	Canyon	372	385
Midvale	Washington	203	278
Minidoka	Minidoka	193	253
Mink Creek	Franklin	221	209
Montpelier	Bear Lake	2,436	2,984
Moscow	Latah	4,476	3,956
Mountain Home	Elmore	1,243	1,644
Mullan	Shoshone	1,891	1,320
Nampa	Canyon	8,296	7,621
Newdale	Fremont	368	381
New Meadows	Adams	220	141
New Plymouth	Payette	510	400
Nezperce	Lewis	444	677
Notus	Canyon	144	.....
Oakley	Cassia	882	1,273
Orofino	Clearwater	1,078	537
Paris	Bear Lake	825	(3)
Parker	Fremont	286	496
Parma	Canyon	750	583
Paul	Minidoka	363	527
Payette	Payette	2,618	2,433
Pearl	Gem	12	30
Peck	Nez Perce	164	191
Placerville	Boise	116	(3)
Plummer	Benewah	346	450
Pocatello	Bannock	16,471	15,001
Post Falls	Kootenai	509	576
Preston	Franklin	3,381	3,235
Priest River	Bonner	949	545
Rathdrum	Kootenai	496	509
Reubens	Lewis	191	176
Rexburg	Madison	3,048	3,509
Richfield	Lincoln	193	333
Rigby	Jefferson	1,531	1,629
Ririe	Jefferson	422	396
Roberts	Jefferson	297	318
Rockland	Power	374	344
Roseberry	Valley	32	113
Rupert	Minidoka	2,250	2,372
St. Anthony	Fremont	2,778	2,957
St. Maries	Benewah	1,696	1,962
Salmon	Lemhi	1,371	1,311
Samaria	Oneida	134	379

[1] Fairview and North Pocatello villages (combined population, 772 in 1920) consolidated as Alameda village in 1924.
[2] Ilo and Vollmer villages (combined population, 512 in 1920) consolidated as Craigmont village in 1920.
[3] Not returned separately.

Digitized by Google

TABLE 5.—POPULATION OF INCORPORATED PLACES: 1930 AND 1920—Contd.

CITY, TOWN, OR VILLAGE	County	1930	1920	CITY, TOWN, OR VILLAGE	County	1930	1920
Sandpoint	Bonner	3,280	2,876	Ucon	Bonneville	349	364
Shelley	Bingham	1,447	1,223	Victor	Teton	250	277
Shoshone	Lincoln	1,211	1,165	Wallace	Shoshone	3,634	2,816
Soda Springs	Caribou	831	935	Wardner	Shoshone	903	704
Spirit Lake	Kootenai	1,241	940	Weiser	Washington	2,721	3,154
Stites	Idaho	278	317	Wendell	Gooding	725	664
Sugar City	Madison	621	680	Weston	Franklin	429	452
Teton	Fremont	481	537	Wilder	Canyon	381	349
Troy	Latah	619	591	Winchester	Lewis	665	745
Twin Falls	Twin Falls	8,787	8,324	Worley	Kootenai	199	(1)

[1] Not returned separately.

TABLE 6.—POPULATION OF CITIES OF 5,000 OR OVER BY WARDS: 1930

CITY AND WARD	1930	CITY AND WARD	1930	CITY AND WARD	1930
Boise city (Not reported by wards.)	21,544	**Lewiston city**	9,403	**Pocatello city**	16,471
		Ward 1	2,225	Ward 1	3,820
		Ward 2	3,739	Ward 2	3,107
		Ward 3	3,439	Ward 3	1,829
Coeur d'Alene city	8,297			Ward 4	3,000
				Ward 5	2,530
Ward 1	877	**Nampa city**	8,206	Ward 6	2,185
Ward 2	2,665				
Ward 3	3,000	Ward 1	3,564		
Ward 4	1,755	Ward 2	2,520	**Twin Falls city**	8,787
		Ward 3	2,122		
Idaho Falls city	9,429			Ward 1	4,394
				Ward 2	4,393
Ward 1	3,180				
Ward 2	833				
Ward 3	2,323				
Ward 4	3,093				

Digitized by Google

ILLINOIS

CONTENTS

	Page
Map	278
Table 1.—Population of Illinois: 1810 to 1930	279
Table 2.—Population of principal cities and villages from earliest census to 1930	280
Table 3.—Area and population of counties: 1890 to 1930	284
Table 4.—Population of counties by minor civil divisions: 1930, 1920, and 1910	286
Table 5.—Population of incorporated places: 1930 and 1920	313
Table 6.—Population of cities and villages of 5,000 or over by wards: 1930	323

Digitized by Google

ILLINOIS

Digitized by Google

POPULATION—ILLINOIS

NUMBER AND DISTRIBUTION OF INHABITANTS

Population of the State.—Illinois was organized as a Territory in 1809 and was admitted to the Union in 1818 as the twenty-first State. Its population on April 1, 1930, according to the Fifteenth Census, was 7,630,654, which represents an increase of 1,145,374, or 17.7 per cent, as compared with the population on January 1, 1920. The total land area of the State, as shown in Table 3, is 56,043 square miles. The average number of inhabitants per square mile in 1930 was 136.2, as compared with 115.7 in 1920.

Table 1 shows the population of Illinois from 1810, the year in which the Territory of Illinois was first separately enumerated, to 1930, together with the increase during each decade.

TABLE 1.—POPULATION OF ILLINOIS: 1810 TO 1930

CENSUS YEAR	Population	INCREASE OVER PRECEDING CENSUS	
		Number	Per cent
1930	7,630,654	1,145,374	17.7
1920	6,485,280	846,689	15.0
1910	5,638,591	817,041	16.9
1900	4,821,550	995,198	26.0
1890	3,826,352	748,481	24.3
1880	3,077,871	537,980	21.2
1870	2,539,891	827,940	48.4
1860	1,711,951	860,481	101.1
1850	851,470	375,287	78.8
1840	476,183	318,738	202.4
1830	157,445	102,234	185.2
1820	55,211	42,929	349.5
1810	[1] 12,282		

[1] Population of Illinois Territory, which comprised the area now constituting the States of Illinois and Wisconsin, together with the western part of the Upper Peninsula of Michigan and the northeastern part of Minnesota.

Counties and minor civil divisions.—In the tables which follow (Tables 2 to 6) the population of Illinois is shown by counties, cities, townships, towns, and villages, with some comparative figures from previous censuses.

Cities of 10,000 or more.—There are 58 cities and villages in the State which had a population of 10,000 or more in 1930. Table 2 shows for these places the population at each census for which figures are available, together with the increase or decrease during each decade. Chicago, the largest city in Illinois and the second city in the United States, has a population of 3,376,438, which represents an increase of 674,733, or 25.0 per cent, over its population in 1920. Peoria, the second in population, is the only other city in the State with more than 100,000 inhabitants. The cities in the group from 50,000 to 100,000, in the order of population, are Rockford, East St. Louis, Springfield, Cicero, Oak Park, Evanston, and Decatur.

Digitized by Google

Table 2.—Population of Principal Cities and Villages from Earliest Census to 1930

[A minus sign (−) denotes decrease]

City or village and census year	Population	Increase over preceding census	
		Number	Per cent
Alton city:			
1930	30,151	5,463	22.2
1920	24,688	7,184	40.5
1910	17,504	3,318	23.3
1900	14,210	3,946	38.0
1890	10,294	1,310	14.7
1880	8,973	710	8.6
1870	8,263	2,263	38.8
1860	6,000	2,737	79.6
1850	3,263	1,246	61.2
1840	2,016		
Aurora city:			
1930	42,[illegible]	[illegible]	25.0
1920	36,567	6,580	22.1
1910	29,987	5,660	23.4
1900	24,147	4,459	22.6
1890	19,688	7,815	65.[illegible]
1880	11,[illegible]	711	6.4
1870	11,102	5,151	[illegible]
1860	6,011		
Belleville city:			
1930	28,423	3,602	14.5
1920	24,821	3,[illegible]	17.5
1910	21,122	[illegible]	23.8
1900	17,484	2,1[illegible]	13.8
1890	15,[illegible]	3,[illegible]	42.8
1880	10,[illegible]	2,[illegible]	31.1
1870	8,140	[illegible]	5.3
1860	7,[illegible]		
Berwyn city:			
1930	47,[illegible]	32,877	232.3
1920	14,140	8,300	142.3
1910	5,841		
Bloomington city:			
1930	30,930	2,2[illegible]	7.7
1920	28,729	2,957	11.5
1910	25,[illegible]	2,4[illegible]	10.7
1900	23,286	2,802	13.7
1890	20,484	3,[illegible]	19.2
1880	17,[illegible]	2,[illegible]	17.8
1870	14,590	7,515	100.2
1860	7,075	5,481	343.9
1850	1,594		
Blue Island city:			
1930	18,564	5,110	41.7
1920	13,454	4,[illegible]	42.0
1910	8,043	1,[illegible]	31.6
1900	6,111	2,785	83.7
1890	3,[illegible]	1,787	115.9
1880	1,642		
Brookfield village:			
1930	[illegible]	[illegible]	179.6
1920	[illegible]	1,403	[illegible]
1910	2,136	1,075	[illegible]
1900	1,111		
Cairo city:			
1930	13,[illegible]	1,671	−11.0
1920	15,[illegible]	[illegible]	4.5
1910	14,[illegible]	1,[illegible]	15.8
1900	12,[illegible]	2,342	21.7
1890	10,324	1,313	14.6
1880	9,011	1,[illegible]	13.8
1870	6,[illegible]	4,[illegible]	186.4
1860	2,188	1,[illegible]	[illegible]
1850	242		

City or village and census year	Population	Increase over preceding census	
		Number	Per cent
Calumet City:			
1930	12,298	4,806	64.1
1920	7,492	2,544	51.4
1910	4,948	2,013	68.6
1900	2,935		
Canton city:			
1930	11,718	790	7.2
1920	10,928	477	4.5
1910	10,451	2,889	38.2
1900	9,[illegible]	960	17.1
1890	4,[illegible]	1,842	62.0
1880	3,762	454	13.7
1870	3,[illegible]	935	39.4
1860	2,[illegible]	862	51.3
1850	1,[illegible]	809	106.8
1840	762		
Centralia city:			
1930	12,[illegible]	92	0.7
1920	12,401	2,811	29.0
1910	9,[illegible]	2,959	44.0
1900	6,721	1,989	41.1
1890	4,[illegible]	1,142	31.[illegible]
1880	3,[illegible]	431	13.5
1870	3,[illegible]		
Champaign city:			
1930	25,348	4,4[illegible]	28.2
1920	15,[illegible]	3,[illegible]	27.8
1910	12,[illegible]	3,323	35.7
1900	9,098	3,250	55.8
1890	5,839	739	14.4
1880	5,103	478	10.3
1870	4,625	2,898	167.8
1860	1,727		
Chicago city:			
1930	3,[illegible]	674,733	25.0
1920	2,701,[illegible]	516,422	23.6
1910	2,185,283	456,708	26.7
1900	1,698,575	598,725	54.4
1890	1,099,850	503,660	118.6
1880	[illegible]	204,[illegible]	68.3
1870	298,977	180,717	153.6
1860	109,260	79,[illegible]	264.6
1850	29,[illegible]	25,[illegible]	570.3
1840	4,[illegible]		
Chicago Heights city:			
1930	22,921	2,[illegible]	13.6
1920	19,[illegible]	5,128	35.3
1910	14,525	9,125	185.8
1900	5,400		
Cicero town:			
1930	66,602	21,607	48.0
1920	44,[illegible]	30,4[illegible]	200.1
1910	[illegible]	−1,753	−10.7
1900	16,319	6,108	59.8
1890	10,[illegible]	5,022	96.9
1880	[illegible]	[illegible]	[illegible]
1870	1,546	273	21.5
1860	1,272		
Danville city:			
1930	35,[illegible]	2,989	8.8
1920	33,[illegible]	5,907	21.2
1910	27,857	11,547	70.4
1900	16,[illegible]	4,803	42.3

Digitized by Google

TABLE 2.—POPULATION OF PRINCIPAL CITIES AND VILLAGES FROM EARLIEST CENSUS TO 1930—Continued

[A minus sign (—) denotes decrease]

CITY OR VILLAGE AND CENSUS YEAR	Population	Increase over preceding census	
		Number	Per cent
Danville city—Con.			
1890	11,491	3,758	38.6
1880	7,733	2,982	62.8
1870	4,751	3,119	191.1
1860	1,632	896	121.7
1850	736	233	46.3
1840	503		
Decatur city:			
1930	57,510	13,692	31.2
1920	43,818	12,678	40.7
1910	31,140	10,380	50.0
1900	20,754	3,913	23.2
1890	16,841	7,294	76.4
1880	9,547	2,386	33.3
1870	7,161	3,322	86.3
1860	3,839		
East Moline city:			
1930	10,307	1,632	16.5
1920	8,675	6,010	225.5
1910	2,665		
East St. Louis city:			
1930	74,347	7,580	11.4
1920	66,767	8,220	14.0
1910	58,547	28,892	97.4
1900	29,655	14,486	95.5
1890	15,169	5,984	65.1
1880	9,185	3,541	62.7
1870	5,644		
Elgin city:			
1930	35,929	8,475	30.9
1920	27,454	1,478	5.7
1910	25,976	3,543	15.8
1900	22,433	4,610	25.9
1890	17,823	9,036	102.8
1880	8,787	3,346	61.5
1870	5,441	2,644	94.5
1860	2,797		
Elmhurst city:			
1930	14,055	9,461	205.9
1920	4,594	2,234	94.7
1910	2,360	632	36.6
1900	1,728	678	64.6
1890	1,050	327	45.2
1880	723	394	119.8
1870	329		
Elmwood Park village:			
1930	11,270	9,890	716.7
1920	1,380		
Evanston city:			
1930	63,338	26,104	70.1
1920	37,234	12,256	49.1
1910	24,978	5,719	29.7
1900	19,250		
1890	(1)		
1880	1,400		
Forest Park village:			
1930	14,555	3,787	35.2
1920	10,768	4,174	63.4
1910	6,594	2,509	61.4
1900	4,085		
1890	(1)		
1880	923		
Freeport city:			
1930	29,015	2,376	12.1
1920	19,669	2,102	12.0
1910	17,567	4,309	32.5
1900	13,258	3,069	30.1
1890	10,189	1,673	19.6
1880	8,516	627	7.9
1870	7,889	2,373	46.7
1860	5,376	3,940	274.4
1850	1,436	945	192.5
1840	491		
Galesburg city:			
1930	28,830	4,996	21.0
1920	23,834	1,736	7.9
1910	22,098	3,482	18.7
1900	18,616	3,343	21.9
1890	15,264	3,827	33.5
1880	11,437	1,279	12.6
1870	10,158	5,205	105.1
1860	4,953	4,630	1,433.4
1850	323		
Granite City:			
1930	25,130	10,373	70.5
1920	14,757	4,854	49.0
1910	9,903	6,781	217.2
1900	3,122		
Harrisburg city:			
1930	11,625	4,590	63.2
1920	7,135	1,816	34.2
1910	5,319	3,107	141.1
1900	2,202	479	27.8
1890	1,723	799	84.5
1880	924	344	58.3
1870	580		
Harvey city:			
1930	16,374	7,158	77.7
1920	9,216	1,989	27.5
1910	7,227	1,882	34.0
1900	5,395		
Highland Park city:			
1930	12,293	6,096	97.9
1920	6,197	1,918	46.5
1910	4,279	1,405	50.0
1900	2,856	848	29.7
1890	2,163	1,009	87.4
1880	1,154		
Jacksonville city:			
1930	17,747	2,034	12.9
1920	15,713	387	2.5
1910	15,326	248	1.6
1900	15,078	2,347	18.6
1890	12,731	2,008	18.4
1880	10,723	1,724	18.7
1870	9,249	3,573	66.5
1860	5,828	2,783	101.4
1850	2,745		
Joliet city:			
1930	42,993	4,[illegible]	11.8
1920	38,442	3,[illegible]	10.9
1910	34,670	5,317	18.1
1900	29,353	6,[illegible]	26.2
1890	23,264	11,607	99.6
1880	11,657	4,394	60.5

[1] Not returned separately.

Table 2.—Population of Principal Cities and Villages from Earliest Census to 1930—Continued

[A minus sign (−) denotes decrease]

City or village and census year	Population	Increase over preceding census	
		Number	Per cent
Joliet city—Con.			
1870	7,263	159	2.2
1860	7,104	4,445	167.2
1850	2,659	101	3.9
1840	2,558		
Kankakee city:			
1930	20,620	3,867	23.1
1920	16,753	2,767	19.8
1910	13,986	391	2.9
1900	13,595	4,570	50.6
1890	9,025	3,374	59.7
1880	5,651		
Kewanee city:			
1930	17,093	1,067	6.7
1920	16,026	6,719	72.2
1910	9,307	925	11.0
1900	8,382	3,813	83.5
1890	4,569	1,865	69.0
1880	2,704		
La Grange village:			
1930	10,103	3,578	54.8
1920	6,525	1,243	23.5
1910	5,282	1,313	33.1
1900	3,969	1,655	71.5
1890	2,314	1,783	335.8
1880	531		
La Salle city:			
1930	13,149	99	0.8
1920	13,050	1,513	13.1
1910	11,537	1,691	16.4
1900	10,446	591	6.0
1890	9,855	2,008	25.6
1880	7,847	2,647	50.9
1870	5,200	1,184	29.5
1860	4,016		
Lincoln city:			
1930	12,855	973	8.2
1920	11,882	996	9.1
1910	10,886	1,936	21.7
1900	8,952	2,227	33.3
1890	6,725	1,086	19.3
1880	5,639		
Mattoon city:			
1930	14,631	1,079	8.0
1920	13,552	2,096	18.3
1910	11,456	1,834	19.1
1900	9,622	2,789	40.8
1890	6,833	1,096	19.1
1880	5,737		
Maywood village:			
1930	25,829	13,757	114.0
1920	12,072	4,029	50.3
1910	8,033	3,501	77.3
1900	4,532		
1890	[1]		
1880	716		
Melrose Park village:			
1930	10,741	3,594	50.3
1920	7,147	2,341	48.7
1910	4,806	2,214	85.4
1900	2,592		
Moline city:			
1930	32,256	1,502	4.9
1920	30,754	6,555	27.0
Moline city—Con.			
1910	24,199	6,951	40.3
1900	17,248	5,248	43.7
1890	12,000	4,200	53.8
1880	7,800	3,634	87.2
1870	4,166	2,138	105.4
1860	2,028		
Mount Vernon city:			
1930	12,375	2,560	26.1
1920	9,815	1,808	22.6
1910	8,037	2,791	53.5
1900	5,246	1,983	61.3
1890	3,233	909	39.1
1880	2,324	1,157	99.1
1870	1,167	460	65.1
1860	707		
Oak Park village:			
1930	63,982	24,124	60.5
1920	39,858	20,414	105.0
1910	19,444		
Ottawa city:			
1930	15,094	4,278	39.6
1920	10,816	1,281	13.4
1910	9,535	−1,053	−9.9
1900	10,588	603	6.0
1890	9,985	2,151	27.5
1880	7,834	98	1.3
1870	7,736		
Park Ridge city:			
1930	10,417	7,034	207.9
1920	3,383	1,374	68.4
1910	2,009	669	49.9
1900	1,340	353	35.8
1890	987	530	116.0
1880	457		
Pekin city:			
1930	16,129	4,043	33.5
1920	12,086	2,189	22.1
1910	9,897	1,477	17.5
1900	8,420	2,073	32.7
1890	6,347	353	5.9
1880	5,993	297	5.2
1870	4,096	2,229	69.3
1860	2,467	1,789	106.6
1850	1,678		
Peoria city:			
1930	104,969	28,848	27.9
1920	76,121	9,171	13.7
1910	66,950	10,850	19.3
1900	56,100	15,076	36.7
1890	41,024	11,795	40.2
1880	29,229	6,419	28.1
1870	22,849	8,804	62.7
1860	14,045	8,900	173.7
1850	5,095	3,628	247.3
1840	1,467		
Quincy city:			
1930	39,241	3,263	9.1
1920	35,978	−609	−1.7
1910	36,587	332	0.9
1900	36,252	4,728	15.1
1890	31,524	4,226	15.5
1880	27,268	3,230	13.4
1870	24,038	10,334	75.3
1860	13,718	6,816	98.8
1850	6,902	4,583	197.6
1840	2,319		

[1] Not returned separately.

Digitized by Google

TABLE 2.—POPULATION OF PRINCIPAL CITIES AND VILLAGES FROM EARLIEST CENSUS TO 1930—Continued

[A minus sign (−) denotes decrease]

CITY OR VILLAGE AND CENSUS YEAR	Population	INCREASE OVER PRECEDING CENSUS	
		Number	Per cent
Rockford city:			
1930	85,864	20,213	30.8
1920	65,651	20,250	44.6
1910	45,401	14,350	46.2
1900	31,051	7,467	31.7
1890	23,584	10,455	79.6
1880	13,129	2,080	18.8
1870	11,049	4,070	58.3
1860	6,979		
Rock Island city:			
1930	37,953	2,776	7.9
1920	35,177	10,842	44.6
1910	24,335	4,842	24.8
1900	19,493	5,859	43.0
1890	13,634	1,975	16.9
1880	11,659	3,769	47.8
1870	7,890	2,760	53.8
1860	5,130	3,419	199.8
1850	1,711		
Springfield city:			
1930	71,864	12,681	21.4
1920	59,183	7,505	14.5
1910	51,678	17,519	51.3
1900	34,159	9,196	36.8
1890	24,963	5,220	26.4
1880	19,743	2,379	13.7
1870	17,364	8,044	86.3
1860	9,320	4,787	105.6
1850	4,533	1,954	75.8
1840	2,579		
Sterling city:			
1930	10,012	1,830	22.4
1920	8,182	715	9.6
1910	7,467	1,158	18.4
1900	6,309	485	8.3
1890	5,824	737	14.5
1880	5,087	1,089	27.2
1870	3,998	1,570	64.7
1860	2,428		
Streator city:			
1930	14,728	−51	−0.3
1920	14,779	526	3.7
1910	14,253	174	1.2
1900	14,079	2,665	23.3
Streator city—Con.			
1890	11,414	6,257	121.3
1880	5,157	3,671	247.0
1870	1,486		
Urbana city:			
1930	13,060	2,816	27.5
1920	10,244	1,999	24.2
1910	8,245	2,517	43.9
1900	5,728	2,217	63.1
1890	3,511	569	19.3
1880	2,942	665	29.2
1870	2,277	907	66.2
1860	1,370	1,160	552.4
1850	210		
Waukegan city:			
1930	33,499	14,273	74.2
1920	19,226	3,157	19.6
1910	16,069	6,643	70.5
1900	9,426	4,511	91.8
1890	4,915	903	22.5
1880	4,012	−495	−11.0
1870	4,507	1,074	31.3
1860	3,433		
West Frankfort city:			
1930	14,683	6,205	73.2
1920	8,478	6,367	301.6
1910	2,111		
Wilmette village:			
1930	15,233	7,419	94.9
1920	7,814	2,871	58.1
1910	4,943	2,643	114.9
1900	2,300	842	57.8
1890	1,458	1,039	248.0
1880	419		
Winnetka village:			
1930	12,166	5,472	81.7
1920	6,694	3,526	111.3
1910	3,168	1,335	72.8
1900	1,833	754	69.9
1890	1,079	495	84.8
1880	584		

Counties.—Table 3 shows the population of the 102 counties of Illinois from 1890 to 1930, together with the land area of each county and its population per square mile in 1930. Of these counties, 40 increased in population between 1920 and 1930, and 62 show decreases. Of the eight counties in Illinois which increased more than 25 per cent, four, Cook, Du Page, Kane, and Lake, are wholly or in part within the suburban area surrounding the city of Chicago. The other four, Macon, Madison, Peoria, and Winnebago, all include important urban centers. The population increase in these eight counties is nearly as great as the total increase for the entire State. No new counties have been organized and there have been no changes in county boundaries since 1920.

Digitized by Google

Table 3.—Area and Population of Counties: 1890 to 1930

[A minus sign (−) denotes decrease]

County	Land area in square miles, 1930	Population 1930 Total	Population 1930 Per square mile	1920	1910	1900	1890	Per cent of increase 1920 to 1930	Per cent of increase 1910 to 1920
Illinois	56,043	7,630,654	136.2	6,485,280	5,638,591	4,821,550	[1] 3,826,352	17.7	15.0
Adams	842	62,784	74.6	62,188	64,368	67,048	61,888	1.0	−3.7
Alexander	226	22,542	99.7	23,980	22,741	19,384	16,568	−6.0	5.4
Bond	395	14,406	37.1	16,045	17,075	16,078	14,550	−10.2	−6.0
Boone	293	15,078	51.5	15,322	14,481	15,791	12,293	−1.6	−1.0
Brown	297	7,892	26.6	9,330	10,397	11,857	11,951	−15.5	−10.2
Bureau	881	38,845	44.1	42,648	43,975	41,312	35,034	−8.9	−3.0
Calhoun	256	8,034	31.4	8,245	8,610	8,917	7,652	−2.6	−4.2
Carroll	453	18,438	40.7	19,345	18,086	18,963	18,320	−4.7	7.3
Cass	371	16,537	44.6	17,890	17,372	17,222	15,968	−7.6	3.0
Champaign	1,043	64,273	61.6	56,989	51,829	47,622	42,159	12.8	9.9
Christian	709	37,538	53.6	38,178	34,794	32,790	30,531	−2.4	11.2
Clark	493	17,872	36.3	21,165	23,517	24,033	21,860	−15.6	−10.0
Clay	462	16,155	35.0	17,984	18,661	19,568	16,772	−8.6	−5.2
Clinton	483	21,360	44.2	22,947	23,832	19,824	17,411	−6.9	0.3
Coles	525	37,555	71.4	35,108	34,517	34,146	30,063	6.3	1.7
Cook	933	3,982,123	4,268.1	3,053,017	2,405,293	1,838,735	1,191,922	30.4	26.9
Crawford	453	21,085	46.5	22,771	26,281	19,240	17,283	−7.4	−13.4
Cumberland	363	10,419	28.5	12,585	14,251	16,124	15,445	−19.0	−10.0
De Kalb	638	32,844	51.2	31,329	33,457	31,734	27,066	4.2	−6.3
De Witt	416	18,598	44.8	19,252	18,906	18,972	17,011	−3.4	1.8
Douglas	417	17,914	43.0	19,634	19,591	19,067	17,669	−8.6	0.1
Du Page	334	91,948	266.7	42,126	33,432	28,196	21,[illegible]	118.4	26.0
Edgar	624	24,[illegible]	40.2	26,769	27,336	28,273	26,787	−3.1	−5.7
Edwards	226	8,361	34.9	9,461	10,049	10,543	9,441	−12.0	−6.1
Effingham	5[illegible]1	19,0[illegible]	37.2	19,556	20,055	20,405	19,358	−2.8	−2.5
Fayette	729	23,187	32.2	26,187	28,075	28,065	23,367	−10.8	−6.7
Ford	506	16,488	33.0	16,466	17,096	18,329	17,465	−5.9	−3.7
Franklin	445	58,442	133.6	57,253	35,964	19,675	17,158	4.8	120.8
Fulton	884	44,963	50.9	48,193	52,546	46,201	43,716	−8.7	−2.8
Gallatin	3[illegible]8	13,091	29.9	12,836	14,028	15,836	14,985	−21.6	−12.1
Greene	5[illegible]	20,417	39.6	22,883	22,362	23,402	23,791	−10.8	2.3
Grundy	4[illegible]3	18,678	43.1	18,[illegible]	24,302	24,136	21,034	0.5	−23.1
Hancock	855	12,[illegible]	28.0	16,929	18,227	20,197	17,800	−18.4	−12.7
Hardin	7[illegible]0	20,420	36.9	22,723	30,158	32,215	31,907	−7.4	−6.9
Hardin	2[illegible]5	8,[illegible]	37.6	7,[illegible]	7,015	7,448	7,234	−7.7	7.4
Henderson	376	8,778	23.3	9,770	9,724	10,836	9,876	−10.2	0.5
Henry	823	43,851	53.2	45,162	41,756	40,049	35,698	−2.9	8.2
Iroquois	1,121	32,913	29.4	34,[illegible]	35,343	38,014	35,107	−5.5	−2.0
Jackson	588	37,680	64.7	37,091	35,143	38,871	27,869	−3.8	5.5
Jasper	638	12,8[illegible]	20.2	16,064	18,157	20,160	18,188	−20.3	−11.5
Jefferson	603	31,034	51.5	28,480	29,111	28,133	22,590	9.0	−2.2
Jersey	367	12,558	34.2	12,682	13,964	14,612	14,810	−1.0	−9.1
Jo Daviess	6[illegible]	26,[illegible]	39.5	21,917	22,657	24,533	25,101	−7.7	−3.3
Johnson	348	10,203	29.3	12,022	14,331	15,967	15,013	−15.1	−16.1
Kane	527	125,327	237.8	99,459	91,862	78,792	65,001	26.0	8.3
Kankakee	6[illegible]8	50,0[illegible]	75.0	44,940	40,752	37,154	28,732	11.5	10.3
Kendall	3[illegible]1	10,[illegible]	32.1	10,674	10,777	11,467	12,106	1.8	−6.5
Knox	711	51,336	72.2	50,797	49,159	44,612	38,732	9.9	1.2
Lake	1[illegible]	104,387	229.4	74,285	55,068	34,509	24,235	40.5	34.9
La Salle	1,1[illegible]	97,[illegible]	85.2	92,9[illegible]	90,132	87,776	80,798	5.1	3.1
Lawrence	358	21,8[illegible]	61.1	22,780	22,271	16,723	14,693	2.4	−5.7
Lee	7[illegible]2	32,329	43.6	28,004	27,760	29,894	26,187	15.4	0.9
Livingston	1,0[illegible]3	39,[illegible]	37.6	39,070	40,465	42,035	38,465	0.1	−3.4
Logan	6[illegible]7	28,8[illegible]	46.8	29,[illegible]	30,216	28,680	25,489	−2.4	−2.2
McDonough	5[illegible]8	27,329	46.5	27,073	26,887	28,412	27,467	0.9	0.7

[1] State total for 1890 includes 1 Indian specially enumerated and not included in the population of any county.

Digitized by Google

TABLE 3.—AREA AND POPULATION OF COUNTIES: 1890 TO 1930—Continued

[A minus sign (−) denotes decrease]

COUNTY	Land area in square miles, 1930	POPULATION							
		1930		1920	1910	1900	1890	Per cent of increase	
		Total	Per square mile					1920 to 1930	1910 to 1920
McHenry	620	35,079	56.6	33,164	32,509	29,759	26,114	5.8	2.0
McLean	1,191	73,117	61.4	70,107	68,008	67,843	63,036	4.3	3.1
Macon	585	81,731	139.7	65,175	54,186	44,003	38,083	25.4	20.3
Macoupin	860	48,703	56.6	57,274	50,685	42,256	40,380	−15.0	13.0
Madison	737	143,830	195.2	109,895	89,847	64,694	51,535	34.6	19.0
Marion	569	35,635	62.6	37,497	35,094	30,446	24,341	−5.0	6.8
Marshall	596	13,023	32.9	14,760	15,679	16,370	13,653	−11.8	−5.9
Mason	555	15,115	27.2	16,634	17,377	17,491	16,067	−9.1	−4.3
Massac	240	14,081	58.7	13,559	14,200	13,110	11,313	3.8	−4.5
Menard	317	10,575	33.4	11,694	12,796	14,336	13,120	−9.6	−8.6
Mercer	540	16,644	30.8	18,800	19,723	20,945	18,545	−11.5	−4.7
Monroe	389	12,369	31.8	12,839	13,508	13,847	12,948	−3.7	−5.0
Montgomery	689	35,278	51.2	41,403	35,311	30,836	30,003	−14.8	17.3
Morgan	376	34,240	59.4	33,567	34,420	35,006	32,636	2.0	−2.5
Moultrie	338	13,247	39.2	14,859	14,630	15,224	14,481	−10.7	1.4
Ogle	756	28,118	37.2	26,830	27,864	29,129	28,710	4.8	−3.7
Peoria	636	141,344	222.2	111,710	100,255	88,608	70,378	26.5	11.4
Perry	451	22,767	50.5	22,901	22,058	19,830	17,529	−0.6	3.7
Piatt	451	15,588	34.6	15,714	16,376	17,706	17,062	−0.8	−4.0
Pike	786	24,357	31.0	26,866	28,622	31,595	31,000	−9.3	−6.1
Pope	385	7,996	20.8	9,625	11,215	13,585	14,016	−16.9	−14.2
Pulaski	190	14,834	78.1	14,629	15,650	14,554	11,355	1.4	−6.5
Putnam	173	5,235	30.3	7,579	7,561	4,746	4,730	−30.9	0.2
Randolph	587	29,313	49.9	29,109	29,120	28,001	25,049	0.7	(1)
Richland	357	14,053	39.4	14,044	15,970	16,391	15,019	0.1	−12.1
Rock Island	424	98,191	231.6	92,297	70,404	55,249	41,917	6.4	31.1
St. Clair	662	157,775	238.0	136,520	119,870	86,685	66,571	15.6	13.9
Saline	399	37,100	93.0	38,353	30,204	21,685	19,342	−3.3	27.0
Sangamon	876	111,733	127.5	100,262	91,024	71,593	61,195	11.4	10.1
Schuyler	432	11,676	27.0	13,285	14,852	16,129	16,013	−12.1	−10.6
Scott	249	8,539	34.3	9,489	10,067	10,455	10,304	−10.0	−5.7
Shelby	772	25,471	33.0	29,601	31,693	32,126	31,191	−14.0	−6.6
Stark	290	9,181	31.7	9,693	10,098	10,186	9,982	−5.3	−4.0
Stephenson	559	40,064	71.7	37,743	36,821	34,933	31,338	6.1	2.5
Tazewell	647	46,082	71.2	38,540	34,027	33,221	29,556	19.6	13.3
Union	403	19,883	49.3	20,249	21,856	22,610	21,549	−1.8	−7.4
Vermilion	921	89,339	97.0	86,162	77,996	65,635	49,905	3.7	10.5
Wabash	220	13,197	60.0	14,034	14,913	12,583	11,866	−6.0	−5.9
Warren	546	21,715	39.8	21,488	23,313	23,163	21,281	1.2	−7.8
Washington	561	16,296	29.0	18,035	18,759	19,526	19,262	−9.7	−3.9
Wayne	733	19,130	26.1	22,772	25,697	27,628	23,806	−16.0	−11.4
White	507	18,149	35.8	20,081	23,052	25,386	25,005	−9.6	−12.9
Whiteside	679	39,019	57.5	36,174	34,507	34,710	30,854	7.9	4.8
Will	844	110,732	131.2	92,911	84,371	74,764	62,007	19.2	10.1
Williamson	449	53,880	120.0	61,092	45,098	27,796	22,226	−11.8	35.5
Winnebago	529	117,373	221.9	100,929	63,153	47,845	39,938	29.1	44.0
Woodford	528	18,792	35.6	19,340	20,506	21,822	21,429	−2.8	−5.7

[1] Decrease of less than one-tenth of 1 per cent.

Minor civil divisions.—The primary divisions of the counties of Illinois are the townships, election precincts, and the city of Chicago, which is independent of township organization. The townships and election precincts include the secondary divisions which are incorporated as cities, towns, and villages. Table 4 shows the population of each county by townships, precincts, cities, towns, and villages for the last three censuses. The population of the incorporated

Digitized by Google

places is shown in *italics* under the population of the primary divisions in which they are respectively located. Where an incorporated place occupies two or more townships, or parts of townships, the total population of the place is given in connection with the presentation for the first township.

Changes in the boundaries of townships, election precincts, and incorporated places between 1920 and 1930 are indicated by footnotes on Table 4; for changes between 1910 and 1920, reference may be made to the Reports of the Fourteenth Census (1920), Volume I, Table 53.

TABLE 4.—POPULATION OF COUNTIES BY MINOR CIVIL DIVISIONS: 1930, 1920, AND 1910

[The "precincts" shown in the table for some of the counties are election precincts. For changes in boundaries, etc., between 1920 and 1930, see footnotes; for those between 1910 and 1920, see Reports of the Fourteenth Census (1920), Vol. I, Table 53]

MINOR CIVIL DIVISION	1930	1920	1910
Adams County	**62,784**	**62,188**	**64,588**
Beverly township	642	775	890
Burton township	674	737	779
Camp Point township	1,555	1,611	1,845
Camp Point village	*1,000*	*994*	*1,148*
Clayton township	1,008	1,789	1,682
Clayton village	*965*	*1,088*	*940*
Columbus township	605	708	792
Columbus village, total	*116*	*141*	*134*
In Columbus twp.	*86*	*89*	*104*
In Gilmer twp.	*30*	*52*	*30*
Concord township	557	646	749
Ellington township	1,207	1,278	1,200
Fall Creek township	932	878	876
Gilmer township	800	866	916
Columbus village (see Columbus twp.)			
Honey Creek township	816	952	1,144
Coatsburg village	*199*	*185*	*262*
Houston township	611	631	758
Keene township	950	1,196	1,106
Loraine village	*382*	*527*	*417*
Liberty township	865	1,003	1,011
Lima township	1,020	1,193	1,282
Lima village	*198*	*213*	*797*
McKee township	479	725	869
Melrose township [1]	2,111	2,028	1,915
Mendon township	1,193	1,261	1,332
Mendon village	*580*	*646*	*640*
Northeast township	1,335	1,521	1,523
Golden village	*567*	*654*	*579*
La Prairie village	*146*	*174*	*187*
Payson township	1,314	1,383	1,508
Payson village	*414*	*458*	*467*
Plainville village	*245*	*245*	*251*
Quincy township	39,241	35,978	36,587
Quincy city [1]	*39,241*	*35,978*	*36,587*
Richfield township	701	740	897
Riverside township	2,287	2,963	3,546
Ursa township	1,281	1,377	1,381
Alexander County	**22,542**	**23,980**	**22,741**
Beech Ridge precinct	333	406	496
Cache precinct	1,371	950	1,187
Cairo precinct	13,532	15,203	14,548
Cairo city	*13,532*	*15,203*	*14,548*
Delta precinct	270	420	418
East Cape Girardeau precinct	329	319	432
Elco precinct	791	915	788
Lake Milligan precinct	185	149	290
McClure precinct	938	748	289
Miller precinct	456	234	423
Olive Branch precinct	557	580	418
Sandusky precinct	577	537	542
Alexander County—Con.			
Santa Fe precinct	345	641	447
Tamms precinct	980	1,013	494
Tamms village	*717*	*822*	*409*
Thebes precinct	1,355	1,363	1,363
Thebes village	*751*	*857*	*717*
Unity precinct	523	502	606
Bond County	**14,406**	**16,045**	**17,075**
Burgess township	1,690	1,860	1,780
Millersburg village, total	*469*	*456*	*417*
In Bond Co.	*442*	*315*	*336*
In Madison Co.	*27*	*140*	*81*
Pocahontas village	*976*	*830*	*749*
Central township	4,362	4,273	4,370
Greenville city	*3,233*	*3,091*	*3,178*
Lagrange township	801	955	1,153
Mills township	683	757	937
Mulberry Grove township	1,486	1,921	2,132
Mulberry Grove village	*596*	*725*	*716*
Old Ripley township	907	1,030	1,156
Old Ripley village	*98*	*119*	*146*
Pleasant Mound township	1,053	1,298	1,385
Smithboro village	*222*	*277*	*301*
Shoal Creek township	2,562	2,927	2,932
Donnellson village, total	*452*	*403*	*405*
In Bond Co.	*27*	*24*	*20*
In Montgomery Co.	*425*	*379*	*385*
Panama village, total	*1,036*	*1,281*	*708*
In Bond County	*411*	*477*	*313*
In Montgomery Co.	*615*	*804*	*395*
Sorento village	*831*	*942*	*1,018*
Tamalco township	862	1,024	1,230
Keyesport village, total	*434*	*544*	*670*
In Bond Co.	*191*	*256*	*320*
In Clinton Co.	*243*	*288*	*350*
Boone County	**15,078**	**15,322**	**15,481**
Belvidere township	9,029	8,772	8,417
Belvidere city	*8,125*	*7,804*	*7,253*
Bonus township	916	947	1,006
Boone township [2]	887	1,479	1,563
Capron village	*397*	*550*	*562*
Caledonia township [2]	591	1,042	1,125
Flora township	794	793	891
Le Roy township	614	664	750
Manchester township	712	712	730
Poplar Grove township [2]	784	-------	-------
Poplar Grove village	*349*	*318*	*297*
Spring township	751	913	990

[1] ADAMS.—Part of Melrose township annexed to Quincy city in 1924.
[2] BOONE.—Poplar Grove township organized from parts of Boone and Caledonia in 1922.

Digitized by Google

TABLE 4.—POPULATION OF COUNTIES BY MINOR CIVIL DIVISIONS: 1930, 1920, AND 1910—Continued

MINOR CIVIL DIVISION	1930	1920	1910
Brown County	**7,832**	**9,336**	**10,397**
Buckhorn township	427	651	786
Cooperstown township	828	1,039	1,193
Elkhorn township	658	827	975
Lee township	866	940	931
Mound Station town	*234*	*267*	*194*
Missouri township	532	652	683
Mount Sterling township	2,602	2,806	3,023
Mount Sterling city	*1,724*	*1,932*	*1,986*
Pea Ridge township	543	631	838
Ripley township	266	337	397
Ripley village	*168*	*193*	*234*
Versailles township	1,170	1,453	1,571
Versailles town	*515*	*627*	*557*
Bureau County	**38,845**	**42,648**	**43,975**
Arispie township	944	1,016	1,094
Tiskilwa village, total	*893*	*915*	*857*
In Arispie twp.	*437*	*455*	*426*
In Indiantown twp.	*456*	*460*	*431*
Berlin township	975	927	1,009
Dover village, total	*155*	*165*	*181*
In Berlin twp.	*24*	*20*	*34*
In Dover twp.	*131*	*145*	*147*
Malden village	*234*	*233*	*255*
Bureau township	608	602	735
Clarion township	568	604	611
Concord township	2,372	2,406	2,554
Buda village	*794*	*796*	*887*
Sheffield village	*941*	*996*	*1,009*
Dover township	771	857	896
Dover village (see Berlin twp.).			
Fairfield township	731	793	797
Gold township	489	629	646
Greenville township	930	1,002	1,006
Hall township	8,435	11,045	12,493
Dalzell village	*577*	*903*	*949*
Ladd village	*1,318*	*2,040*	*1,910*
Seatonville village	*373*	*534*	*1,570*
Spring Valley city	*5,270*	*6,493*	*7,035*
Indiantown township	1,135	1,111	1,093
Tiskilwa village (see Arispie twp.).			
La Moille township	1,203	1,288	1,289
La Moille village	*504*	*547*	*555*
Leepertown township	649	770	654
Bureau village	*552*	*682*	*554*
Macon township	625	609	743
Manlius township	967	974	912
Manlius village	*299*	*309*	*218*
Milo township	627	665	741
Mineral township	886	970	1,018
Mineral village	*266*	*308*	*349*
Neponset township	1,191	1,132	1,267
Neponset village	*520*	*476*	*542*
Ohio township	1,215	1,356	1,353
Ohio village	*510*	*874*	*527*
Princeton township	5,728	5,131	5,227
Princeton city	*4,762*	*4,188*	*4,131*
Selby township	2,995	3,332	2,418
Depue village	*2,200*	*2,428*	*1,339*
Hollowayville village	*104*	*107*	*196*
Walnut township	1,510	1,471	1,420
Walnut village	*833*	*771*	*763*
Westfield township	1,454	2,138	1,991
Arlington village	*258*	*284*	*370*
Cherry village	*636*	*1,265*	*1,048*
Wheatland township	289	294	343
Wyanet township	1,548	1,526	1,665
Wyanet village	*859*	*826*	*872*

MINOR CIVIL DIVISION	1930	1920	1910
Calhoun County	**8,094**	**8,848**	**8,610**
Belleview precinct	1,138	1,256	1,284
Carlin precinct	367	476	513
Crater precinct	888	878	1,052
Kampsville village	*388*	*428*	*506*
Gilead precinct	494	464	458
Hamburg precinct	1,229	1,249	1,143
Hamburg village	*288*	*352*	*335*
Hardin precinct	1,321	1,185	1,091
Hardin village	*733*	*694*	*654*
Point precinct	1,487	1,634	1,833
Brussels village	*279*	*280*	*283*
Richwood precinct	1,110	1,104	1,286
Batchtown village	*249*	*273*	*300*
Carroll County	**18,433**	**19,945**	**18,035**
Cherry Grove township	640	660	794
Elkhorn Grove township	404	424	431
Fairhaven township	1,219	1,358	1,278
Chadwick village, total	*558*	*582*	*527*
In Fairhaven twp.	*551*	*577*	*519*
In Salem twp.	*7*	*5*	*8*
Freedom township	446	490	589
Lima township	248	313	323
Mount Carroll township	1,807	1,785	1,797
Mount Carroll city, total	*1,775*	*1,806*	*1,759*
In Mount Carroll twp.	*911*	*893*	*897*
In Salem twp.	*864*	*913*	*862*
Rock Creek township	1,842	1,910	1,849
Lanark city	*1,208*	*1,297*	*1,176*
Salem township	1,402	1,523	1,498
Chadwick village (see Fairhaven twp.)			
Mount Carroll city (see Mount Carroll twp.).			
Savanna township [1a]	5,370	5,513	4,357
Savanna city [1a]	*5,086*	*5,257*	*3,691*
Shannon township	872	954	927
Shannon village	*575*	*636*	*633*
Washington township	603	756	581
Woodland township	648	722	794
Wysox township	1,528	1,463	1,334
Milledgeville village	*807*	*746*	*630*
York township	1,396	1,474	1,483
Thomson village	*508*	*495*	*487*
Cass County [1]	**16,537**	**17,896**	**17,372**
Arenzville township	1,208	.....	.....
Arenzville village	*458*	*479*	*518*
Ashland township	1,265	.....	.....
Ashland village	*1,007*	*1,122*	*1,096*
Beardstown township	6,983	.....	.....
Beardstown city	*6,344*	*7,111*	*6,107*
Bluff Springs township	906	.....	.....
Chandlerville township	894	.....	.....
Chandlerville village, total	*824*	*909*	*884*
In Chandlerville twp.	*576*	.....	.....
In Panther Creek twp.	*248*	.....	.....
Hagener township	627	.....	.....
Newmansville township	375	.....	.....
Panther Creek township	849	.....	.....
Chandlerville village (see Chandlerville twp.).			
Philadelphia township	630	.....	.....
Sangamon Valley township	610	.....	.....
Virginia township	2,190	.....	.....
Virginia city	*1,494*	*1,501*	*1,501*

[1a] CARROLL.—Part of Savanna township annexed to Savanna city in 1929.
[1] CASS.—Township form of government adopted in 1924; county returned by election precincts in 1920.

| | | |

TABLE 4.—POPULATION OF COUNTIES BY MINOR CIVIL DIVISIONS: 1930, 1920, AND 1910—Continued

MINOR CIVIL DIVISION	1930	1920	1910
Clinton County	**21,309**	**22,947**	**22,832**
Breese township	3,150	3,631	3,580
Breese city	*1,957*	*2,399*	*2,128*
Brookside township	2,387	2,085	1,423
Centralia city, total	*12,583*	*12,491*	*9,680*
In Clinton Co.	*515*	*789*	*329*
In Marion Co.	*12,068*	*11,702*	*9,351*
Wamac city, total	*1,232*	*1,180*	--------
In Clinton Co.	*445*	*450*	--------
In Marion Co.	*604*	*608*	--------
In Washington Co.	*183*	*122*	--------
Carlyle township	2,375	2,329	2,273
Carlyle city	*2,078*	*2,027*	*1,982*
Clement township	524	456	598
Huey village	*184*	*154*	*205*
East Fork township	523	698	828
Germantown township	1,511	1,457	1,482
Germantown village	*776*	*768*	*711*
Irishtown township	679	849	1,059
Keyesport village, total	*434*	*544*	*670*
In Clinton Co.	*243*	*288*	*350*
In Bond Co.	*191*	*256*	*320*
Lake township	658	700	806
Looking Glass township	2,652	3,079	2,907
New Baden village	*1,243*	*1,550*	*1,372*
Meridian township	702	773	844
St. Rose township	1,018	1,019	1,034
Santa Fe township	635	696	760
Bartelso village	*256*	*246*	*344*
Sugar Creek township	2,519	2,554	3,079
Ariston village	*368*	*389*	*397*
Trenton city	*1,271*	*1,200*	*1,694*
Wade township	1,490	1,841	1,414
Beckemeyer village	*850*	*1,153*	*764*
Wheatfield township	546	780	745
Coles County	**37,315**	**35,108**	**34,517**
Ashmore township	1,494	1,103	1,831
Ashmore village	*431*	*548*	*511*
Charleston township	9,076	7,589	6,902
Charleston city	*8,012*	*6,615*	*5,884*
East Oakland township	1,833	2,204	2,067
Oakland city	*1,036*	*1,210*	*1,159*
Humboldt township	1,409	1,397	1,699
Humboldt village	*519*	*543*	*556*
Coles County—Con.			
Hutton township	1,133	1,511	1,611
Lafayette township	1,858	1,132	1,220
Mattoon city, total	*14,631*	*13,552*	*11,456*
In Lafayette twp.	*334*	*232*	--------
In Mattoon twp.	*14,297*	*13,320*	*11,456*
Mattoon township	15,170	14,101	12,401
Morgan township	820	980	1,042
North Okaw township	1,342	1,418	1,643
Paradise township	609	737	868
Pleasant Grove township	1,442	1,703	1,840
Lerna village	*331*	*366*	*391*
Seven Hickory township	1,120	1,238	1,393
Cook County	**3,982,123**	**3,063,017**	**2,405,232**
Barrington township [1]	2,838	2,067	1,953
Barrington village, total [1]	*3,213*	*1,743*	*1,444*
In Cook Co.	*1,990*	*1,180*	*939*
In Lake Co.	*1,223*	*563*	*505*
Berwyn township	47,027	14,150	5,841
Berwyn city	*47,027*	*14,150*	*5,841*
Bloom township [1]	20,337	24,495	18,339
Chicago Heights city	*22,321*	*19,653*	*14,585*
Flossmoor village, total [1]	*808*	--------	--------
In Bloom twp.	*190*	--------	--------
In Rich twp.	*618*	--------	--------
Glenwood village [1]	*603*	*738*	*581*
Homewood village, total [1]	*3,227*	*1,389*	*718*
In Bloom twp.	*747*	*365*	*174*
In Bremen twp.	*52*	--------	--------
In Rich twp.	*42*	--------	--------
In Thornton twp.	*2,386*	*1,024*	*539*
Lansing village, total [1]	*3,378*	*1,409*	*1,060*
In Bloom twp.	*9*	--------	--------
In Thornton twp.	*3,369*	*1,409*	*1,060*
Olympia Fields village, total [1]	*143*	--------	--------
In Bloom twp.	*10*	--------	--------
In Rich twp.	*133*	--------	--------
South Chicago Heights village	*1,691*	*949*	*552*
Steger village, total	*2,985*	*2,304*	*2,161*
In Cook Co.	*1,296*	*974*	*919*
In Will Co.	*1,689*	*1,330*	*1,242*

[1] COOK.—Parts of Calumet, Leyden, Maine, Niles, Norwood Park, Stickney, and Worth townships (Mount Greenwood village population, 1,441 in 1920; 276 in 1910) annexed to Chicago city since 1920. Other changes in boundaries since 1920: Part of Barrington township annexed to Barrington village, parts of Bloom township to Homewood, Lansing, and Olympia Fields villages, and part of Glenwood village to Bloom township; parts of Bremen township annexed to Homewood, Markham, Hazel Crest, and Posen villages and Harvey and Blue Island cities; parts of Calumet township annexed to Blue Island city and Calumet Park village; parts of Elk Grove township annexed to Arlington Heights and Mount Prospect villages; parts of Leyden township annexed to Park Ridge city and Franklin Park and River Grove villages; parts of Lyons township annexed to Hinsdale, La Grange, Summit, and Western Springs villages; parts of Maine township annexed to Des Plaines city (including River View village), Park Ridge city, and Glenview and Niles villages; parts of New Trier township annexed to Glencoe, Glenview, Kenilworth, Wilmette, and Winnetka villages, and Evanston city; parts of Niles township annexed to Evanston city and Glenview, Morton Grove, Niles, Niles Center, and Tessville villages; parts of Northfield township annexed to Glencoe, Glenview, Northbrook, and Wilmette villages; parts of Norwood Park township annexed to Park Ridge city; parts of Palatine township annexed to Palatine village; parts of Proviso township annexed to Bellwood, Broadview, Brookfield, Hillside, La Grange Park, Maywood, North Riverside, and Westchester villages; parts of Rich township annexed to Homewood and Olympia Fields villages; parts of Riverside township annexed to Brookfield and North Riverside villages; parts of Thornton township annexed to Calumet City, Harvey, and Blue Island cities, and Dolton, Hazel Crest, Lansing, Markham, Riverdale, South Holland, and Thornton villages; parts of Thornton village, Harvey city, and Calumet City annexed to Thornton township; parts of Calumet City and South Holland village annexed to Dolton village and Thornton township; part of Dolton village to Riverdale village; and parts of South Holland village to Phoenix village and Harvey city; parts of Wheeling township annexed to Arlington Heights and Mount Prospect villages; parts of Worth township annexed to Blue Island city and Chicago Ridge, Evergreen Park, and Oak Lawn villages. Villages incorporated since 1920: North Riverside and Specialville (now Dixmoore) in 1923; Flossmoor and Forest View in 1924; Markham, Berkley, and Westchester in 1925; McCook and Richton Park in 1926; Olympia Fields, Midlothian, Northfield, and Alsip in 1927; Golf in 1928. Des Plaines village incorporated as a city in 1925. Name of Calumet Park village changed from Burr Oak, Northbrook village from Shermerville, and Calumet City from West Hammond, since 1920. No population reported for that part of Harvey city in Bremen township or for that part of Glencoe village in Northfield township.

Digitized by Google

TABLE 4.—POPULATION OF COUNTIES BY MINOR CIVIL DIVISIONS: 1930, 1920, AND 1910—Continued

MINOR CIVIL DIVISION	1930	1920	1910
Cook County—Con.			
Bremen township [5]	11,890	6,412	1,898
Blue Island city, total [5]	*16,534*	*11,424*	*8,043*
In Bremen twp	*269*	-------	-------
In Calumet twp	*7,784*	*5,366*	*3,569*
In Thornton twp	*459*	-------	-------
In Worth twp	*8,022*	*6,058*	*4,474*
Hazel Crest village, total [5]	*1,162*	*438*	-------
In Bremen twp	*13*	-------	-------
In Thornton twp	*1,149*	*438*	-------
Homewood village (see Bloom twp.).			
Markham village, total [5]	*349*	-------	-------
In Bremen twp	*293*	-------	-------
In Thornton twp	*56*	-------	-------
Midlothian village [5]	*1,775*	-------	-------
Posen village, total [5]	*1,329*	*947*	*343*
In Bremen twp	*1,049*	*777*	*309*
In Thornton twp	*280*	*170*	*34*
Robbins village	*753*	*431*	-------
Tinley Park village	*823*	*493*	*309*
Calumet township [5]	9,972	8,463	8,881
Blue Island city (see Bremen twp.).			
Calumet Park village [5]	*1,429*	*1,237*	-------
Riverdale village, total [5]	*2,504*	*1,166*	*917*
In Calumet twp	*759*	*709*	*587*
In Thornton twp	*1,745*	*457*	*330*
Chicago city [5]	3,376,438	2,701,705	2,185,283
Cicero township	66,602	44,995	14,557
Cicero town	*66,602*	*44,995*	*14,557*
Elk Grove township [5]	2,280	1,418	1,302
Arlington Heights village, total [5]	*4,997*	*2,250*	*1,943*
In Elk Grove twp	*45*	-------	-------
In Wheeling twp	*4,952*	*2,250*	*1,943*
Mount Prospect village, total [5]	*1,225*	*349*	-------
In Elk Grove twp	*992*	*316*	-------
In Wheeling twp	*233*	*33*	-------
Evanston township	63,120	37,234	25,668
Evanston city, total [5]	*63,338*	*37,234*	*25,668*
Evanston twp, entire	*63,120*	*37,234*	*25,668*
In New Trier twp	*189*	-------	-------
In Niles twp	*29*	-------	-------
Hanover township	2,096	1,534	1,649
Bartlett village	*504*	*371*	*408*
Elgin city, total	*35,929*	*27,454*	*25,976*
In Cook Co	*431*	*252*	*223*
In Kane Co	*35,498*	*27,202*	*25,753*
Lemont township	4,223	3,569	4,296
Lemont village	*2,582*	*2,322*	*2,284*
Leyden township [5]	19,176	4,929	2,813
Elmwood Park village	*11,270*	*1,380*	-------
Franklin Park village [5]	*2,425*	*914*	*683*
Park Ridge city, total [5]	*10,417*	*3,383*	*2,009*
In Leyden twp	*19*	-------	-------
In Maine twp	*9,769*	*3,383*	*2,009*
In Norwood Park twp	*629*	-------	-------
River Grove village [5]	*2,741*	*484*	*418*
Schiller Park village	*709*	*390*	-------
Lyons township [5]	32,549	17,383	11,289
Brookfield village, total [5]	*10,035*	*3,589*	*2,186*
In Lyons twp	*3,430*	*1,393*	*732*
In Proviso twp	*5,721*	*1,805*	*1,296*
In Riverside twp	*894*	*391*	*158*
Hinsdale village, total [5]	*6,923*	*4,042*	*2,451*
In Cook Co	*436*	*127*	-------
In Du Page Co	*6,487*	*3,915*	*2,451*
Hodgkins village	*302*	*266*	*480*
Justice village	*377*	*183*	-------
La Grange village [5]	*10,103*	*6,525*	*5,282*
Lyons village, total	*4,787*	*2,564*	*1,483*
In Lyons twp	*4,693*	*2,531*	*1,394*
In Riverside twp	*94*	*33*	*89*
McCook village [5]	*367*	-------	-------
Riverside village, total	*6,770*	*2,532*	*1,702*
In Lyons twp	*95*	*35*	*54*
In Riverside twp	*6,675*	*2,497*	*1,648*
Cook County—Con.			
Lyons township—Con.			
Spring Forest village, total	*733*	*134*	*334*
In Lyons twp	*620*	*104*	*314*
In Palos twp	*113*	*30*	*20*
Summit village [5]	*6,548*	*4,019*	*949*
Western Springs village, total [5]	*3,894*	*1,258*	*905*
In Lyons twp	*3,786*	*1,253*	*898*
In Proviso twp	*108*	*5*	*7*
Maine township [5]	20,855	8,991	7,193
Des Plaines city [5]	*8,798*	*3,451*	*2,348*
Glenview village, total [5]	*1,886*	*760*	*652*
In Maine twp	*18*	-------	-------
In New Trier twp	*71*	-------	-------
In Niles twp	*112*	-------	-------
In Northfield twp	*1,685*	*760*	*652*
Niles village, total [5]	*2,135*	*1,258*	*569*
In Maine twp	*174*	-------	-------
In Niles twp	*1,961*	*1,258*	*569*
Park Ridge city (see Leyden twp.).			
New Trier township [5]	37,208	20,860	12,532
Evanston city (see Evanston twp.).			
Glencoe village [5]	*6,295*	*3,381*	*1,899*
Glenview village (see Maine twp.).			
Kenilworth village [5]	*2,501*	*1,188*	*881*
Northfield village, total [5]	*311*	-------	-------
In New Trier twp	*174*	-------	-------
In Northfield twp	*137*	-------	-------
Wilmette village, total [5]	*15,233*	*7,814*	*4,943*
In New Trier twp	*15,223*	*7,814*	*4,943*
In Northfield twp	*10*	-------	-------
Winnetka village [5]	*12,166*	*6,694*	*5,168*
Niles township [5]	9,668	5,421	4,203
Evanston city (see Evanston twp.).			
Glenview village (see Maine twp.).			
Golf village [5]	*112*	-------	-------
Morton Grove village [5]	*1,974*	*1,079*	*856*
Niles village (see Maine twp.).			
Niles Center village [5]	*5,007*	*763*	*568*
Tessville village [5]	*473*	*355*	*359*
Northfield township [5]	5,387	3,438	2,675
Glenview village (see Maine twp.).			
Northbrook village [5]	*1,193*	*554*	*441*
Northfield village (see New Trier twp.).			
Wilmette village (see New Trier twp.).			
Norwood Park township [5]	6,276	6,897	5,251
Park Ridge city (see Leyden twp.).			
Oak Park township	63,982	39,858	19,444
Oak Park village	*63,982*	*39,858*	*19,444*
Orland township	1,316	1,136	1,230
Orland Park village	*571*	*343*	*369*
Palatine township [5]	3,316	2,258	2,147
Palatine village [5]	*2,118*	*1,210*	*1,144*
Palos township	1,436	1,136	1,405
Palos Park village	*456*	*240*	-------
Spring Forest village (see Lyons twp.).			
Worth village, total	*411*	*240*	-------
In Palos twp	*64*	*35*	-------
In Worth twp	*347*	*205*	-------
Proviso township [5]	69,519	37,327	26,921
Bellwood village [5]	*4,991*	*1,881*	*943*
Berkeley village [5]	*779*	-------	-------
Broadview village [5]	*2,334*	*430*	-------
Brookfield village (see Lyons twp.).			
Forest Park village	*14,555*	*10,768*	*6,594*
Hillside village [5]	*1,004*	*555*	*328*
La Grange Park village [5]	*2,939*	*1,684*	*1,131*

[5] COOK—For footnote, see page 289.

Digitized by Google

TABLE OF CONSTANTS FOR THE ELEMENTS OF THE SUN, MOON, AND PLANETS.

Name	Mean Longitude at Epoch	Mean Motion in Longitude	Mean Motion in Longitude	Mean Motion in Longitude	Mean Motion in Longitude	Mean Motion in Longitude	Mean Motion in Longitude	Mean Motion in Longitude	Mean Motion in Longitude	Mean Motion in Longitude	Mean Motion in Longitude	Mean Motion in Longitude
		Per Year	Per Month	Per Day	Per Hour	Per Minute	Per Second	Per Third	Per Fourth	Per Fifth	Per Sixth	Per Seventh
	° ′ ″	° ′ ″	° ′ ″	° ′ ″	° ′ ″	° ′ ″	° ′ ″	° ′ ″	° ′ ″	° ′ ″	° ′ ″	° ′ ″
Sun	280 0 0	360 0 0	30 0 0	0 59 8	2 27	0 2	0 0	0 0	0 0	0 0	0 0	0 0
Moon	270 0 0	4800 0 0	400 0 0	13 10 35	32	0	0	0	0	0	0	0
Mercury	100 0 0	1440 0 0	120 0 0	4 0 0	0	0	0	0	0	0	0	0
Venus	300 0 0	720 0 0	60 0 0	2 0 0	0	0	0	0	0	0	0	0
Mars	300 0 0	360 0 0	30 0 0	0 59 8	2 27	0 2	0 0	0 0	0 0	0 0	0 0	0 0
Jupiter	300 0 0	30 0 0	2 30 0	0 5 0	0 12	0 0	0 0	0 0	0 0	0 0	0 0	0 0
Saturn	300 0 0	12 0 0	1 0 0	0 2 0	0 5	0 0	0 0	0 0	0 0	0 0	0 0	0 0
Uranus	300 0 0	4 0 0	0 20 0	0 0 40	0 1	0 0	0 0	0 0	0 0	0 0	0 0	0 0
Neptune	300 0 0	2 0 0	0 10 0	0 0 20	0 0	0 0	0 0	0 0	0 0	0 0	0 0	0 0

TABLE 4.—POPULATION OF COUNTIES BY MINOR CIVIL DIVISIONS: 1930, 1920, AND 1910—Continued

MINOR CIVIL DIVISION	1930	1920	1910
De Kalb County—Con.			
Sycamore township	4,741	4,430	4,785
Sycamore city (see Cortland twp.).			
Victor township	566	601	724
De Witt County	**18,598**	**19,252**	**18,906**
Barnett township	839	991	962
Clintonia township	7,241	7,136	6,414
Clinton city	*5,920*	*5,898*	*5,165*
Creek township	907	951	1,022
De Witt township	840	826	863
De Witt village	*217*	*263*	*220*
Harp township	658	732	805
Nixon township	1,015	1,114	1,077
Weldon village	*499*	*573*	*521*
Rutledge township	432	485	492
Santa Anna township	2,186	2,304	2,288
Farmer City	*1,621*	*1,678*	*1,603*
Texas township	657	702	687
Tunbridge township	1,189	1,283	1,408
Kenney village	*485*	*504*	*570*
Wapella township	1,163	1,147	1,198
Wapella village	*521*	*528*	*498*
Waynesville township	1,005	1,100	1,119
Waynesville village	*511*	*592*	*546*
Wilson township	466	481	571
Douglas County	**17,914**	**19,604**	**19,591**
Arcola township	2,849	3,088	3,326
Arcola city	*1,686*	*1,851*	*2,100*
Bourbon township	2,095	2,012	1,953
Arthur village, total	*1,361*	*998*	*1,080*
In Douglas Co.	*725*	*470*	*519*
In Moultrie Co.	*636*	*528*	*561*
Bowdre township	1,454	1,597	1,788
Hindsboro village	*424*	*463*	*498*
Camargo township	2,914	3,548	2,974
Camargo village	*271*	*336*	*323*
Villa Grove city	*2,001*	*2,493*	*1,828*
Garrett township	1,587	1,783	1,954
Atwood village, total	*683*	*883*	*659*
In Douglas Co.	*270*	*308*	*289*
In Piatt Co.	*413*	*575*	*370*
Garrett village	*236*	*270*	*290*
Murdock township	790	987	915
Newman township	1,728	1,950	2,004
Newman city	*1,054*	*1,225*	*1,264*
Sargent township	878	953	1,036
Tuscola township	3,619	3,688	3,641
Tuscola city	*2,569*	*2,564*	*2,453*
Du Page County	**91,998**	**42,120**	**33,432**
Addison township [6]	7,572	3,392	2,652
Addison village	*916*	*510*	*579*
Bensenville village	*1,680*	*650*	*443*
Elmhurst city, total [6]	*14,055*	*4,594*	*2,360*
In Addison twp.	*2,420*	*691*	*166*
In York twp.	*11,635*	*3,903*	*2,194*
Itasca village	*694*	*339*	*333*
Wood Dale village [6]	*230*	-------	-------
Bloomingdale township	2,043	1,421	1,483
Bloomingdale village	*337*	*448*	*462*
Roselle village [6]	*807*	-------	-------
Downers Grove township [6]	22,925	9,269	7,384
Clarendon Hills village [6]	*933*	-------	-------
Downers Grove village [6]	*8,977*	*3,543*	*2,601*
Hinsdale village, total [6]	*6,923*	*4,042*	*2,451*
In Du Page Co.	*6,487*	*3,915*	-------
In Cook Co.	*436*	*127*	*2,451*
Westmont village [6]	*2,733*	-------	-------
Du Page County—Con.			
Lisle township [6]	6,103	3,369	2,892
Naperville city, total [6]	*5,118*	*3,830*	*3,449*
In Lisle twp.	*2,601*	*1,875*	*1,626*
In Naperville twp.	*2,517*	*1,955*	*1,823*
Milton township [6]	17,113	8,434	6,352
Glen Ellyn village [6]	*7,680*	*2,851*	*1,763*
Lombard village, total [6]	*6,197*	*1,331*	*883*
In Milton twp.	*176*	-------	-------
In York twp.	*6,021*	*1,331*	*883*
Wheaton city [6]	*7,258*	*4,157*	*3,423*
Naperville township [6]	3,603	2,911	2,848
Naperville city (see Lisle twp.).			
Wayne township	1,166	1,098	1,157
Winfield township [6]	6,077	4,301	3,753
West Chicago city [6]	*3,477*	*2,594*	*2,578*
Winfield village [6]	*445*	-------	-------
York township [6]	25,396	7,925	4,911
Elmhurst city (see Addison twp.).			
Lombard village (see Milton twp.).			
Villa Park village [6]	*3,220*	*854*	-------
Edgar County	**24,966**	**25,769**	**27,336**
Brouilletts Creek township	728	778	940
Buck township	683	746	768
Redmon village, total	*227*	*234*	*240*
In Buck twp.	*131*	*130*	*143*
In Embarrass twp.	*96*	*104*	*97*
Edgar township	1,106	1,171	1,320
Elbridge township	1,141	1,207	1,312
Vermilion village, total	*279*	*318*	*287*
In Elbridge twp.	*26*	*27*	-------
In Stratton twp.	*253*	*291*	*287*
Embarrass township	1,228	1,809	1,877
Brocton village	*429*	*562*	*558*
Redmon village (see Buck twp.).			
Grandview township	1,003	1,179	1,391
Hunter township	585	682	824
Kansas township	1,592	1,695	1,809
Kansas village	*900*	*944*	*945*
Paris township	9,935	9,138	8,737
Paris city	*8,781*	*7,985*	*7,664*
Prairie township	676	746	900
Ross township	1,742	1,736	1,971
Chrisman city	*1,092*	*1,101*	*1,193*
Shiloh township	930	949	1,093
Stratton township	856	946	1,095
Vermilion village (see Elbridge twp.).			
Symmes township	935	997	1,243
Young America township	1,826	1,990	2,056
Hume village	*585*	*609*	*572*
Metcalf village	*401*	*509*	*449*
Edwards County	**8,303**	**9,431**	**10,049**
Albion precinct	2,474	2,544	2,195
Albion city	*1,666*	*1,584*	*1,281*
Bone Gap precinct	735	926	1,114
Bone Gap village	*364*	*455*	*517*
Browns precinct	653	759	873
Browns village	*302*	*388*	*419*
Dixon precinct	467	530	563
Ellery precinct	311	359	383
French Creek precinct	1,247	1,301	1,529
Grayville city, total	*1,904*	*1,749*	*1,940*
In Edwards Co.	*816*	*782*	*817*
In White Co.	*1,088*	*967*	*1,123*

[6] DU PAGE.—Parts of Addison and York townships annexed to Elmhurst city, since 1920. Other annexations since 1920: Parts of Downers Grove township annexed to Downers Grove and Hinsdale villages; parts of Lisle and Naperville townships to Naperville city; parts of Milton township to Glen Ellyn village and to Wheaton city; parts of York township to Lombard and Villa Park villages; and parts of Winfield township to West Chicago city. Villages incorporated since 1920: Westmont and Winfield in 1921; Roselle in 1922; Clarendon Hills in 1924; and Wood Dale in 1929.

Digitized by Google

TABLE 1.—STATISTICS OF PRESBYTERIAN CHURCHES, 1893.

Denomination.	Ministers.	Churches.	Communicants.	Sunday Schools.	Teachers.	Scholars.	Contributions.
Presbyterian Church in Canada	1,000	1,500	150,000	1,500	15,000	100,000	$1,000,000
Presbyterian Church in Ireland	1,000	1,500	150,000	1,500	15,000	100,000	$1,000,000
Presbyterian Church in England	1,000	1,500	150,000	1,500	15,000	100,000	$1,000,000
Presbyterian Church in Australia	1,000	1,500	150,000	1,500	15,000	100,000	$1,000,000
Presbyterian Church in New Zealand	1,000	1,500	150,000	1,500	15,000	100,000	$1,000,000
Presbyterian Church in South Africa	1,000	1,500	150,000	1,500	15,000	100,000	$1,000,000
Presbyterian Church in Scotland	1,000	1,500	150,000	1,500	15,000	100,000	$1,000,000
Presbyterian Church in Wales	1,000	1,500	150,000	1,500	15,000	100,000	$1,000,000
Presbyterian Church in Bermuda	1,000	1,500	150,000	1,500	15,000	100,000	$1,000,000
Presbyterian Church in Jamaica	1,000	1,500	150,000	1,500	15,000	100,000	$1,000,000
Presbyterian Church in Trinidad	1,000	1,500	150,000	1,500	15,000	100,000	$1,000,000
Presbyterian Church in Demerara	1,000	1,500	150,000	1,500	15,000	100,000	$1,000,000
Presbyterian Church in Barbados	1,000	1,500	150,000	1,500	15,000	100,000	$1,000,000
Presbyterian Church in Antigua	1,000	1,500	150,000	1,500	15,000	100,000	$1,000,000
Presbyterian Church in St. Kitts	1,000	1,500	150,000	1,500	15,000	100,000	$1,000,000
Presbyterian Church in St. Lucia	1,000	1,500	150,000	1,500	15,000	100,000	$1,000,000
Presbyterian Church in St. Vincent	1,000	1,500	150,000	1,500	15,000	100,000	$1,000,000
Presbyterian Church in Grenada	1,000	1,500	150,000	1,500	15,000	100,000	$1,000,000
Presbyterian Church in Tobago	1,000	1,500	150,000	1,500	15,000	100,000	$1,000,000
Presbyterian Church in Dominica	1,000	1,500	150,000	1,500	15,000	100,000	$1,000,000
Presbyterian Church in Montserrat	1,000	1,500	150,000	1,500	15,000	100,000	$1,000,000
Presbyterian Church in Anguilla	1,000	1,500	150,000	1,500	15,000	100,000	$1,000,000
Presbyterian Church in Tortola	1,000	1,500	150,000	1,500	15,000	100,000	$1,000,000
Presbyterian Church in St. Thomas	1,000	1,500	150,000	1,500	15,000	100,000	$1,000,000
Presbyterian Church in St. Croix	1,000	1,500	150,000	1,500	15,000	100,000	$1,000,000
Presbyterian Church in Bermuda	1,000	1,500	150,000	1,500	15,000	100,000	$1,000,000
Presbyterian Church in Jamaica	1,000	1,500	150,000	1,500	15,000	100,000	$1,000,000
Presbyterian Church in Trinidad	1,000	1,500	150,000	1,500	15,000	100,000	$1,000,000
Presbyterian Church in Demerara	1,000	1,500	150,000	1,500	15,000	100,000	$1,000,000
Presbyterian Church in Barbados	1,000	1,500	150,000	1,500	15,000	100,000	$1,000,000
Presbyterian Church in Antigua	1,000	1,500	150,000	1,500	15,000	100,000	$1,000,000
Presbyterian Church in St. Kitts	1,000	1,500	150,000	1,500	15,000	100,000	$1,000,000
Presbyterian Church in St. Lucia	1,000	1,500	150,000	1,500	15,000	100,000	$1,000,000
Presbyterian Church in St. Vincent	1,000	1,500	150,000	1,500	15,000	100,000	$1,000,000
Presbyterian Church in Grenada	1,000	1,500	150,000	1,500	15,000	100,000	$1,000,000
Presbyterian Church in Tobago	1,000	1,500	150,000	1,500	15,000	100,000	$1,000,000
Presbyterian Church in Dominica	1,000	1,500	150,000	1,500	15,000	100,000	$1,000,000
Presbyterian Church in Montserrat	1,000	1,500	150,000	1,500	15,000	100,000	$1,000,000
Presbyterian Church in Anguilla	1,000	1,500	150,000	1,500	15,000	100,000	$1,000,000
Presbyterian Church in Tortola	1,000	1,500	150,000	1,500	15,000	100,000	$1,000,000
Presbyterian Church in St. Thomas	1,000	1,500	150,000	1,500	15,000	100,000	$1,000,000
Presbyterian Church in St. Croix	1,000	1,500	150,000	1,500	15,000	100,000	$1,000,000

Table 4.—Population of Counties by Minor Civil Divisions: 1930, 1920, and 1910—Continued

Minor civil division	1930	1920	1910
Fulton County	**43, 983**	**48, 163**	**49, 549**
Astoria township	1, 997	2, 180	2, 324
Astoria town	*1, 189*	*1, 340*	*1, 357*
Banner township	617	763	903
Bernadotte township	643	833	970
Buckheart township	2, 589	3, 116	2, 942
Bryant village	*442*	*481*	*257*
St. David village	*977*	*1, 189*	*915*
Canton township	13, 937	13, 232	12, 369
Canton city	*11, 718*	*10, 928*	*10, 453*
Norris village, total	*329*	*582*	*560*
In Canton twp	*96*	*112*	*60*
In Farmington twp	*233*	*270*	*500*
Cass township	987	1, 236	1, 406
Smithfield village	*315*	*385*	*389*
Deerfield township	630	768	806
Ellisville township	331	498	494
Ellisville village	*184*	*244*	*218*
Fairview township	1, 113	1, 265	1, 269
Fairview village	*522*	*572*	*482*
Farmer township	976	1, 177	1, 202
Table Grove village, total	*463*	*610*	*544*
In Farmer twp	*344*	*480*	*421*
In Vermont twp	*119*	*130*	*123*
Farmington township	3, 941	4, 745	4, 723
Farmington city	*2, 269*	*2, 651*	*2, 421*
Norris village (see Canton twp.).			
Harris township	813	971	1, 085
Marietta village	*202*	*512*	*329*
Isabel township	460	528	662
Joshua township	874	966	1, 058
Kerton township	338	514	541
Lee township	627	646	767
Lewistown township	2, 884	3, 034	3, 198
Lewistown city	*2, 249*	*2, 279*	*2, 312*
Liverpool township	955	1, 010	1, 068
Orion township	781	958	1, 058
Pleasant township	1, 333	1, 508	1, 632
Ipava village	*635*	*720*	*652*
Putman township	2, 123	2, 256	2, 835
Cuba city	*1, 479*	*1, 484*	*2, 019*
Union township	1, 355	1, 418	1, 501
Avon village	*799*	*877*	*865*
Vermont township	1, 602	1, 781	1, 975
Table Grove village (see Farmer twp.).			
Vermont village	*948*	*1, 078*	*1, 118*
Waterford township	303	355	321
Woodland township	976	1, 252	1, 395
Young Hickory township	798	1, 153	1, 045
London Mills village, total	*432*	*546*	*555*
In Fulton Co	*413*	*531*	*537*
In Knox Co	*19*	*15*	*18*
Gallatin County	**10, 091**	**12, 856**	**14, 628**
Asbury township	482	531	701
Bowlesville township	690	917	1, 019
Eagle Creek township	658	905	1, 060
Equality township	1, 236	2, 308	2, 180
Equality village	*830*	*1, 332*	*1, 180*
Gold Hill township	1, 045	1, 215	1, 299
Junction village	*292*	*321*	*300*
New Haven township	854	1, 057	1, 239
New Haven village	*422*	*570*	*514*
North Fork township	868	1, 050	1, 227
Ridgway village, total	*930*	*1, 102*	*1, 054*
In North Fork twp	*149*	*177*	.....
In Ridgway twp	*781*	*925*	*1, 054*
Omaha township	811	1, 021	1, 365
Omaha village	*358*	*449*	*586*
Ridgway township	1, 714	1, 989	2, 247
Ridgway village (see North Fork twp.).			
Shawnee township	1, 733	1, 773	2, 291
Shawneetown city	*1, 440*	*1, 368*	*1, 863*
Greene County	**20, 417**	**22, 883**	**22, 363**
Athensville township	738	927	1, 065
Bluffdale township	1, 046	1, 287	1, 183
Eldred village	*282*	*298*	*241*
Carrollton township	2, 815	2, 842	3, 163
Carrollton city	*2, 075*	*2, 020*	*2, 323*
Kane township	1, 391	1, 427	1, 546
Kane village	*511*	*473*	*521*
Linder township	699	697	760
Patterson township	1, 658	1, 907	1, 597
Hillview village	*442*	*577*	*309*
Patterson village [10]	*199*	*228*	*204*
Rockbridge township	2, 015	2, 211	2, 411
Greenfield city	*1, 038*	*1, 149*	*1, 161*
Rockbridge village	*243*	*225*	*275*
Roodhouse township	3, 337	3, 805	3, 127
Roodhouse city	*2, 621*	*2, 988*	*2, 171*
Rubicon township	603	701	740
Walkerville township	729	1, 019	936
White Hall township	3, 794	3, 940	3, 873
White Hall city	*2, 928*	*2, 954*	*2, 854*
Woodville township	890	1, 274	1, 045
Wrights township	702	846	917
Grundy County	**18, 678**	**18, 580**	**24, 162**
Aux Sable township	703	753	855
Minooka village	*346*	*314*	*361*
Braceville township	1, 946	2, 225	4, 204
Braceville village	*219*	*303*	*971*
Central City	*32*	*56*	*287*
Coal City, total [11]	*1, 637*	*1, 744*	*2, 667*
In Braceville twp	*1, 366*	*1, 491*	*2, 273*
In Felix twp	*271*	*253*	*394*
Diamond village, total	*92*	*85*	*256*
In Braceville twp	*25*	*40*	*74*
In Felix twp	*67*	*45*	*181*
Godley village, total	*60*	*83*	*194*
In Grundy Co	*26*	*16*	*27*
In Will Co	*34*	*67*	*167*
Erienna township	260	287	312
Felix township	1, 101	1, 208	2, 711
Carbon Hill village	*165*	*281*	*820*
Coal City (see Braceville twp).			
Diamond village (see Braceville twp.).			
Eileen village	*312*	*342*	*677*
Garfield township	1, 218	1, 308	1, 338
Gardner town	*869*	*987*	*946*
Goodfarm township	664	740	759
Goose Lake township	332	352	406
Greenfield township	1, 089	1, 947	3, 287
East Brooklyn village	*79*	*204*	*446*
South Wilmington village	*722*	*1, 362*	*2, 408*
Highland township	732	775	980
Kinsman village	*150*	*167*	*219*
Maine township	355	316	337
Mazon township	1, 484	1, 034	1, 163
Mazon village	*526*	*442*	*471*
Morris township	5, 615	4, 545	4, 601
Morris city	*5, 568*	*4, 505*	*4, 565*
Nettle Creek township	604	657	697
Norman township	220	282	257
Saratoga township	790	761	805
Vienna township	934	796	844
Verona village	*275*	*184*	*188*
Wauponsee township	571	534	606
Hamilton County	**12, 995**	**15, 920**	**18, 227**
Beaver Creek township	993	1, 080	1, 282
Crook township	879	1, 121	1, 333
Crouch township	1, 463	1, 801	2, 081
Belle Prairie City village	*48*	*78*	*87*

[10] **Greene.**—Patterson village returned as Wilmington in 1920.
[11] **Grundy.**—Coal City village incorporated as a city since 1920.

Digitized by Google

TABLE 4.—POPULATION OF COUNTIES BY MINOR CIVIL DIVISIONS: 1930, 1920, AND 1910—Continued

MINOR CIVIL DIVISION	1930	1920	1910
Hamilton County—Con.			
Dahlgren township	1,836	2,347	2,619
Dahlgren village	*625*	*693*	*654*
Flannigan township	1,103	1,570	1,998
Knight Prairie township	944	1,216	1,516
Macedonia village, total	*178*	*210*	*285*
In Hamilton Co.	*138*	*156*	*200*
In Franklin Co.	*40*	*54*	*85*
McLeansboro township	3,039	2,833	2,819
McLeansboro city	*2,162*	*1,927*	*1,796*
Mayberry township	1,318	1,920	2,238
Broughton village	*381*	*506*	*470*
South Twigg township [12]	499	-------	-------
Twigg township [12]	1,011	2,032	2,341
Hancock County	**26,420**	**28,523**	**30,638**
Appanoose township	713	661	722
Augusta township	1,595	1,750	1,889
Augusta village	*1,011*	*1,085*	*1,146*
Bear Creek township	690	886	935
Basco village	*206*	*267*	*255*
Carthage township	2,903	2,767	3,111
Carthage city	*2,240*	*2,129*	*2,573*
Chili township	1,259	1,430	1,436
Bowen village	*643*	*715*	*608*
Dallas City township	1,255	1,274	1,371
Dallas City, total	*1,114*	*1,140*	*1,288*
In Hancock Co.	*894*	*860*	*1,036*
In Henderson Co.	*220*	*280*	*252*
Durham township	637	694	787
Fountain Green township	754	857	985
Hancock township	616	668	769
Harmony township	836	924	938
Bentley town	*113*	*136*	*89*
La Harpe township	1,728	1,949	1,900
La Harpe city	*1,175*	*1,323*	*1,349*
Montebello township	2,345	2,402	2,324
Elvaston village, total	*210*	*204*	*250*
In Montebello twp.	*23*	*16*	*11*
In Prairie twp.	*187*	*188*	*239*
Hamilton city	*1,687*	*1,698*	*1,627*
Nauvoo township	973	990	1,068
Nauvoo city, total	*966*	*972*	*1,020*
In Nauvoo twp.	*948*	*956*	*1,020*
In Sonora twp.	*18*	*16*	-------
Pilot Grove township	804	889	959
Pontoosuc township	459	533	715
Pontoosuc village	*143*	*199*	*285*
Prairie township	731	813	881
Elvaston village (see Montebello twp.).			
Ferris village, total	*250*	*297*	*299*
In Prairie twp.	*6*	-------	-------
In Rock Creek twp.	*244*	*297*	*299*
Rock Creek township	974	1,061	1,128
Ferris village (see Prairie twp.).			
Rocky Run township	488	577	610
St. Albans township	938	1,079	1,089
West Point village	*257*	*303*	*292*
St. Mary township	1,382	1,583	1,576
Plymouth village	*745*	*900*	*829*
Sonora township	763	821	966
Nauvoo city (see Nauvoo twp.).			
Walker township	774	922	978
Warsaw township	1,866	2,031	2,254
Warsaw city	*1,866*	*2,031*	*2,254*
Wilcox township	330	327	392
Wythe township	657	635	765

MINOR CIVIL DIVISION	1930	1920	1910
Hardin County	**6,965**	**[13] 7,533**	**[13] 7,015**
Battery Rock precinct [13]	598	696	830
Cave in Rock precinct [13]	1,155	1,006	1,030
Cave in Rock village	*430*	*349*	*306*
East Monroe precinct [13]	555	-------	-------
East Rosiclare precinct [13]	1,481	-------	-------
Rosiclare village, total	*1,794*	*1,522*	*609*
In East Rosiclare prec.	*1,228*	-------	-------
In West Rosiclare prec.	*566*	-------	-------
McFarlan precinct	912	1,273	1,333
Elizabethtown village	*488*	*1,055*	*633*
Rock Creek precinct [13]	704	932	959
West Monroe precinct [13]	545	-------	-------
West Rosiclare precinct [13]	1,055	-------	-------
Rosiclare village (see East Rosiclare prec.).			
Henderson County	**8,778**	**9,770**	**9,724**
Bald Bluff township	563	619	688
Biggsville township	933	1,025	1,057
Biggsville village	*363*	*425*	*400*
Carman township	400	400	438
Gulfport village, total [14]	*126*	-------	-------
In Carman twp.	*5*	-------	-------
In Gladstone twp.	*121*	-------	-------
Gladstone township	1,080	1,203	1,072
Gladstone village	*274*	*450*	*385*
Gulfport village (see Carman twp.).			
Lomax township	1,011	989	826
Dallas City, total	*1,114*	*1,140*	*1,288*
In Henderson Co.	*220*	*280*	*252*
In Hancock Co.	*894*	*860*	*1,036*
Lomax village	*410*	*211*	-------
Media township	720	820	845
Media village	*194*	*170*	*228*
Stronghurst village, total	*734*	*836*	*762*
In Media twp.	*78*	*55*	*48*
In Stronghurst twp.	*656*	*781*	*714*
Oquawka township	963	1,097	1,117
Oquawka village	*777*	*888*	*907*
Raritan township	779	756	804
Rozetta township	542	688	748
Stronghurst township	1,213	1,518	1,444
Stronghurst village (see Media twp.).			
Terre Haute township	574	655	685
Henry County	**43,851**	**45,162**	**41,736**
Alba township	450	562	407
Andover township	823	713	1,012
Andover village	*197*	*281*	*222*
Annawan township	1,175	1,097	1,089
Annawan village	*489*	*429*	*398*
Atkinson township	1,275	1,354	1,456
Atkinson village	*689*	*778*	*805*
Burns township	605	646	742
Cambridge township	1,975	2,009	2,035
Cambridge village	*1,355*	*1,335*	*1,272*
Clover township	1,094	1,285	1,336
Woodhull village	*567*	*700*	*692*
Colona township	901	887	856
Colona village	*244*	*211*	*217*
Cornwall township	601	655	725
Edford township	566	571	586
Galva township	3,484	3,557	3,170
Galva city	*2,875*	*2,974*	*2,498*
Geneseo township [15]	4,117	4,152	4,045
Geneseo city [15]	*3,406*	*3,375*	*3,199*

[12] HAMILTON.—South Twigg township organized from part of Twigg in 1923.

[13] HARDIN.—County totals for 1920 and 1910 include population (3,626 in 1920; 2,863 in 1910) of Monroe precinct, taken to form East Monroe and West Monroe, and Rosiclare, taken to form East Rosiclare and West Rosiclare, in 1920. Battery Rock precinct abolished in 1920; reestablished from parts of Cave in Rock and Rock Creek precincts in 1924.

[14] HENDERSON.—Gulfport village incorporated in 1928.

[15] HENRY.—For footnote, see following page.

Digitized by Google

TABLE 4.—POPULATION OF COUNTIES BY MINOR CIVIL DIVISIONS: 1930, 1920, AND 1910—Continued

MINOR CIVIL DIVISION	1930	1920	1910
Henry County—Con.			
Hanna township	361	413	438
Kewanee township	16,298	17,426	14,088
Kewanee city, total [15]	*17,093*	*16,026*	*9,307*
In Kewanee twp.	*14,920*	*16,026*	*9,307*
In Wethersfield twp.	*2,173*	-------	-------
Loraine township	515	566	543
Lynn township	695	641	731
Munson township	686	718	770
Osco township	715	712	743
Oxford township	984	839	973
Alpha village	*403*	*281*	*358*
Phenix township	537	519	509
Weller township	930	1,056	1,150
Bishop Hill village	*208*	*274*	*289*
Western township	1,385	1,390	1,417
Orion village	*620*	*613*	*655*
Wethersfield township [15]	2,795	2,588	2,226
Kewanee city (see Kewanee twp.).			
Yorktown township	824	806	689
Hooppole village	*266*	*381*	-------
Iroquois County	**32,913**	**34,841**	**35,543**
Artesia township	1,481	1,544	1,617
Buckley village	*485*	*461*	*495*
Ash Grove township	1,269	1,420	1,452
Ashkum township	1,459	1,675	1,805
Ashkum village	*319*	*375*	*416*
Beaver township [16]	882	1,619	1,563
Donovan village	*375*	*410*	*346*
Beaverville township [16]	759	-------	-------
Beaverville village	*348*	*402*	*401*
Belmont township	1,575	1,595	1,487
Watseka city, total	*3,144*	*2,817*	*2,476*
In Belmont twp.	*611*	*527*	*417*
In Middleport twp.	*2,533*	*2,290*	*2,059*
Woodland village	*304*	*398*	*295*
Chebanse township	1,934	2,141	2,179
Chebanse village, total	*523*	*547*	*590*
In Iroquois Co.	*296*	*310*	*373*
In Kankakee Co.	*227*	*231*	*217*
Clifton village	*589*	*638*	*634*
Concord township	775	882	1,016
Iroquois village	*231*	*276*	*286*
Crescent township	919	897	996
Crescent City village, total	*304*	*310*	*341*
In Crescent twp.	*204*	*197*	*216*
In Iroquois twp.	*100*	*113*	*125*
Danforth township	1,236	1,375	1,413
Danforth village	*369*	*398*	*410*
Douglas township	2,322	2,258	2,164
Gilman city	*1,620*	*1,448*	*1,305*
Fountain Creek township	780	897	990
Iroquois township	628	770	839
Crescent City village (see Crescent twp.).			
Loda township	1,076	1,162	1,328
Loda village	*499*	*530*	*603*
Lovejoy township	755	818	847
Wellington village	*303*	*288*	*295*
Martinton township	1,030	1,147	1,297
Martinton village	*261*	*250*	*312*
Middleport township	3,162	2,924	2,764
Watseka city (see Belmont twp.).			
Milford township	2,246	2,258	2,245
Milford village	*1,442*	*1,466*	*1,316*
Iroquois County—Con.			
Milks Grove township	534	623	595
Onarga township	2,299	2,227	2,263
Onarga village	*1,469*	*1,502*	*1,273*
Papineau township [16]	639	1,000	1,048
Papineau village	*154*	*176*	*183*
Pigeon Grove township	1,182	1,254	1,304
Cissna Park village	*588*	*670*	*652*
Prairie Green township	592	683	720
Ridgeland township	687	805	827
Thawville village	*242*	*318*	*318*
Sheldon township	1,760	1,881	1,819
Sheldon village	*1,121*	*1,182*	*1,143*
Stockland township	932	986	965
Jackson County	**35,680**	**37,091**	**35,143**
Bradley township	1,738	1,886	2,179
Ava city	*615*	*626*	*780*
Campbell Hill village	*330*	*366*	*414*
Carbondale township	9,063	7,399	6,508
Carbondale city	*7,528*	*6,267*	*5,411*
Degognia township	595	598	824
De Soto township	1,454	1,570	1,662
De Soto village	*673*	*703*	*644*
Elk township	3,119	2,789	1,766
Dowell village	*832*	*422*	-------
Elkville village	*1,138*	*990*	*732*
Fountain Bluff township	761	919	940
Grand Tower township	1,369	1,284	1,485
Grand Tower city	*953*	*750*	*873*
Kinkaid township	647	748	764
Levan township	656	769	990
Makanda township	1,488	1,420	1,899
Makanda village	*262*	*310*	*400*
Murphysboro township	8,958	11,070	9,001
Murphysboro city, total	*8,182*	*10,703*	*7,485*
In Murphysboro twp.	*7,806*	*10,072*	*7,372*
In Somerset twp.	*376*	*631*	*113*
Ora township	693	914	946
Pomona township	1,281	1,367	1,720
Sand Ridge township	1,292	1,285	1,291
Gorham village [17]	*517*	*463*	*392*
Somerset township	1,579	2,003	1,973
Murphysboro city (see Murphysboro twp.).			
Vergennes township	987	1,070	1,195
Vergennes village	*309*	*305*	*342*
Jasper County	**12,809**	**16,064**	**18,157**
Crooked Creek township	1,449	1,949	2,190
Hidalgo village	*153*	*193*	*190*
Rose Hill village	*178*	*202*	*229*
Fox township	855	996	973
Grandville township	755	1,169	1,355
Yale village [18]	*157*	-------	-------
Grove township	862	1,031	1,199
Hunt City township	680	980	1,144
North Muddy township	1,041	1,313	1,517
Wheeler village	*189*	*214*	*255*
Ste. Marie township	1,051	1,247	1,460
Ste. Marie village	*304*	*351*	*450*
Smallwood township	749	1,041	1,075
South Muddy township	726	1,052	1,310
Wade township	3,567	3,888	4,283
Newton city	*2,076*	*2,083*	*2,108*
Willow Hill township	1,074	1,398	1,651
Willow Hill village	*351*	*397*	*444*

[15] HENRY.—Parts of Geneseo city annexed to Geneseo township in 1921 and 1927; part of Wethersfield township (Wethersfield village, population 1,960 in 1920; 1,593 in 1910) annexed to Kewanee city in 1921.
[16] IROQUOIS.—Beaverville township organized from parts of Beaver and Papineau townships (including Beaverville village), in 1921.
[17] JACKSON.—Gorham village returned as Fordyce in 1920.
[18] JASPER.—Yale village incorporated in 1928.

Digitized by Google

LIST OF THE NAMES OF THE MEMBERS OF THE HOUSE OF COMMONS, 1660-1661.

Name	Constituency	Date of Return	Date of Indenture	Date of Oath	Date of Expulsion	Date of Death	Date of Resignation	Date of Other Vacancy	Date of Other Return
Abbott, Maurice	Hythe	1660 Apr. 9		1660 Apr. 25					
Abdy, Anthony	Malmesbury	1660 Apr. 9		1660 Apr. 25					
Abdy, Anthony	Thetford	1660 Apr. 9		1660 Apr. 25					
Abdy, Anthony	Wallingford	1660 Apr. 9		1660 Apr. 25					
Abdy, Anthony	Westminster	1660 Apr. 9		1660 Apr. 25					
Abdy, Anthony	Wilton	1660 Apr. 9		1660 Apr. 25					
Abdy, Anthony	Wycombe	1660 Apr. 9		1660 Apr. 25					
Abdy, Anthony	Yarmouth (I.W.)	1660 Apr. 9		1660 Apr. 25					
Abdy, Anthony	Yarmouth (Norf

Table showing the number of Members of the Legislative Assembly of Bihar and Orissa, 1921-1936

Year	Nominated Members						Elected Members						Total
	Ex-officio	Official	Non-official	Total	Percentage of Nominated Members	Percentage of Non-official Members	Non-Muhammadan Hindu	Muhammadan	Other Communities	Total	Percentage of Elected Members	Percentage of Non-official Members	
1921	3	17	3	23	23	16	53	10	14	77	77	84	100
1923	3	17	3	23	23	16	53	10	14	77	77	84	100
1926	3	17	3	23	23	16	53	10	14	77	77	84	100
1929	3	17	3	23	23	16	53	10	14	77	77	84	100
1932	3	17	3	23	23	16	53	10	14	77	77	84	100
1936	3	17	3	23	23	16	53	10	14	77	77	84	100

TABLE 4.—POPULATION OF COUNTIES BY MINOR CIVIL DIVISIONS: 1930, 1920, AND 1910—Continued

MINOR CIVIL DIVISION	1930	1920	1910
Lake County	**104,387**	**74,285**	**55,058**
Antioch township	2,337	1,865	2,308
Antioch village	*1,101*	*776*	*688*
Avon township	2,106	1,532	1,785
Grays Lake village	*1,120*	*736*	*603*
Hainesville village	*81*	*84*	*66*
Round Lake village	*338*	*261*	*182*
Benton township	7,590	6,605	5,641
Winthrop Harbor village	*661*	*473*	*439*
Zion city	*6,991*	*5,580*	*4,789*
Cuba township	1,806	1,122	1,310
Barrington village, total	*3,213*	*1,743*	*1,444*
In Lake Co.	*1,223*	*563*	*505*
In Cook Co.	*1,990*	*1,180*	*939*
Deerfield township [1]	16,983	11,813	7,502
Deerfield village, total [1]	*1,853*	*610*	*476*
In Deerfield twp.	*16*	-------	-------
In West Deerfield twp.	*1,838*	*610*	*476*
Highland Park city, total [1]	*12,203*	*6,167*	*4,209*
In Deerfield twp.	*11,825*	*6,167*	*4,209*
In West Deerfield twp.	*378*	-------	-------
Highwood city [1]	*3,590*	*1,446*	*1,219*
Lake Forest city, total [1]	*6,554*	*3,657*	*3,349*
In Deerfield twp.	*86*	*57*	*88*
In Shields twp.	*5,908*	*3,175*	*3,213*
In West Deerfield twp.	*560*	*425*	*48*
Ela township	1,306	1,336	1,341
Lake Zurich village	*368*	*316*	*304*
Fremont township	1,198	1,050	1,079
Mundelein village, total [1]	*1,011*	*420*	*358*
In Fremont twp.	*301*	*99*	*68*
In Libertyville twp.	*710*	*321*	*290*
Grant township	1,649	864	829
Fox Lake village	*880*	*467*	*400*
Lake Villa township	1,214	1,031	-------
Lake Villa village	*487*	*407*	*342*
Libertyville township [1]	5,568	3,719	3,076
Libertyville village [1]	*3,791*	*2,125*	*1,724*
Mundelein village (see Fremont twp.).			
Newport township	975	1,056	1,171
Shields township [1]	12,948	12,731	5,567
Lake Bluff village	*1,452*	*819*	*726*
Lake Forest city (see Deerfield twp.).			
North Chicago city, total	*8,468*	*5,839*	*3,306*
In Shields twp.	*1,828*	*1,324*	*1,143*
In Waukegan twp.	*6,638*	*4,515*	*2,163*
Vernon township	1,336	1,168	1,235
Warren township	1,805	1,231	1,153
Gurnee village [1]	*503*	-------	-------
Wauconda township	1,148	1,027	1,033
Wauconda village	*554*	*399*	*368*
Waukegan township [1]	41,304	24,520	18,982
North Chicago city (see Shields twp.).			
Waukegan city [1]	*33,499*	*19,226*	*16,069*
West Deerfield township [1]	3,084	1,615	1,046
Bannockburn village [1]	*156*	-------	-------
Deerfield village (see Deerfield twp.).			
Highland Park city (see Deerfield twp.).			
Lake Forest city (see Deerfield twp.).			
La Salle County	**97,695**	**92,925**	**90,132**
Adams township	1,145	1,231	1,278
Leland village	*548*	*588*	*545*
Allen township	923	947	956
Ransom village	*456*	*402*	*370*
Brookfield township	688	683	812
La Salle County—Con.			
Bruce township	15,228	15,058	14,486
Streator city, total	*14,728*	*14,779*	*14,258*
In Bruce twp.	*14,093*	*14,216*	*13,635*
In Eagle twp.	*635*	*563*	*618*
Dayton township	680	549	644
Deer Park township	664	678	827
Dimmick township	635	662	750
Eagle township	1,503	1,517	1,715
Kangley village	*236*	*261*	*380*
Streator city (see Bruce twp.).			
Earl township	1,612	1,608	1,816
Earlville city	*1,028*	*1,072*	*1,059*
Eden township	1,411	1,763	1,817
Cedar Point village	*266*	*686*	*545*
Tonica village	*500*	*439*	*483*
Fall River township	347	328	416
Farm Ridge township	1,012	1,071	1,068
Grand Ridge village	*367*	*389*	*403*
Freedom township	793	761	915
Grand Rapids township	571	613	673
Groveland township	1,354	1,519	1,622
Dana village	*253*	*251*	*254*
Rutland village	*495*	*618*	*754*
Hope township	1,033	1,080	1,174
Lostant village	*413*	*911*	*458*
La Salle township [1]	18,017	18,906	17,239
La Salle city [1]	*13,149*	*13,050*	*11,557*
Oglesby city	*3,910*	*4,135*	*3,194*
Manlius township	3,908	3,649	3,090
Crotty village	*1,185*	*894*	*1,008*
Marseilles city, total	*4,292*	*3,391*	*3,291*
In Manlius twp.	*2,353*	*2,249*	*1,683*
In Rutland twp.	*1,939*	*1,142*	*1,608*
Mendota township	4,646	4,540	4,510
Mendota city, total	*4,008*	*3,934*	*3,806*
In Mendota twp.	*3,954*	*3,893*	*3,766*
In Troy Grove twp.	*54*	*41*	*40*
Meriden township	559	602	647
Miller township	643	701	794
Mission township	1,160	1,252	1,350
Millington village, total	*208*	*212*	*223*
In La Salle Co.	*58*	*61*	*81*
In Kendall Co.	*150*	*151*	*142*
Sheridan village	*481*	*476*	*568*
Northville township	678	694	768
Ophir township	795	777	898
Osage township	817	1,054	1,088
Ottawa township	14,525	10,300	8,620
Ottawa city, total	*15,094*	*10,816*	*9,535*
In Ottawa twp.	*12,521*	*9,142*	*7,977*
In South Ottawa twp.	*2,573*	*1,674*	*1,558*
Otter Creek township	1,131	1,099	1,167
Peru township	9,459	9,227	8,390
Peru city	*9,191*	*8,969*	*7,984*
Richland township	740	750	835
Leonore village	*173*	*189*	*205*
Rutland township	2,582	1,842	2,308
Marseilles city (see Manlius twp.).			
Serena township	777	844	947
South Ottawa township	3,277	2,329	2,178
Ottawa city (see Ottawa twp.).			
Troy Grove township	1,040	1,076	1,078
Mendota city (see Mendota twp.).			
Troy Grove village	*259*	*261*	*289*
Utica township	1,473	1,337	1,342
North Utica village	*1,120*	*1,037*	*976*
Vermilion township	548	510	507
Wallace township	556	616	568
Waltham township	705	752	839

[1] LAKE.—Part of Deerfield township annexed to Deerfield village, and parts annexed to Highland Park, Highwood, and Lake Forest cities since 1920. Other annexations since 1920: Parts of West Deerfield township to Highland Park and Lake Forest cities; part of Libertyville township to Libertyville village; part of Shields township to Lake Forest city; and part of Waukegan township to Waukegan city. Name of Mundelein village changed from Area in 1925. Gurnee village incorporated in 1928 and Bannockburn village in 1929.

[1] LA SALLE.—Part of La Salle township annexed to La Salle city in 1923.

Digitized by Google

TABLE 4.—POPULATION OF COUNTIES BY MINOR CIVIL DIVISIONS: 1930, 1920, AND 1910—Continued

MINOR CIVIL DIVISION	1930	1920	1910
Lawrence County	**21,885**	**21,380**	**22,061**
Allison township	676	737	1,013
Bond township	1,403	1,386	1,865
Birds village	*284*	*290*	*382*
Bridgeport township	2,917	2,974	3,533
Bridgeport city	*2,315*	*2,229*	*2,703*
Christy township	1,745	1,784	2,383
Sumner city	*967*	*1,029*	*1,413*
Denison township	3,330	3,589	3,878
St. Francisville city	*1,202*	*1,164*	*1,391*
Lawrence township	8,100	6,469	4,713
Lawrenceville city	*6,303*	*5,080*	*3,235*
Lukin township	806	1,184	1,600
Petty township	2,013	2,216	2,491
Russell township	895	1,041	1,185
Russellville village	*205*	*200*	*257*
Lee County	**32,329**	**28,004**	**27,750**
Alto township	693	733	916
Steward village	*230*	*253*	*353*
Amboy township	2,681	2,645	2,600
Amboy city	*1,972*	*1,944*	*1,749*
Ashton township	1,110	1,133	1,069
Ashton village	*868*	*882*	*779*
Bradford township	543	604	689
Brooklyn township	1,088	1,161	1,365
Compton village	*277*	*283*	*387*
West Brooklyn village	*201*	*190*	*266*
China township	1,123	1,136	1,174
Franklin Grove village	*625*	*589*	*572*
Dixon township [25]	14,920	9,938	8,591
Dixon city [25]	*9,908*	*8,191*	*7,216*
East Grove township	505	566	598
Hamilton township	396	425	469
Harmon township	814	814	764
Harmon village	*209*	*202*	*162*
Lee Center township	753	840	871
Marion township	625	588	654
May township	481	580	613
Nachusa township	691	678	699
Nelson township	619	468	539
Nelson village [25]	*290*	-------	-------
Palmyra township	840	838	880
Reynolds township	532	593	643
South Dixon township	750	759	797
Sublette township	868	858	963
Sublette village	*261*	*262*	*287*
Viola township	473	574	604
Willow Creek township	725	786	886
Lee village, total	*269*	*289*	*303*
In Lee Co.	*136*	*152*	*170*
In De Kalb Co.	*133*	*137*	*133*
Wyoming township	1,099	1,287	1,366
Paw Paw village	*559*	*665*	*709*
Livingston County	**39,092**	**39,070**	**40,465**
Amity township	1,009	1,135	1,173
Cornell village	*455*	*528*	*536*
Avoca township	660	688	719
Belle Prairie township	424	443	461
Broughton township	709	762	881
Campus village, total	*160*	*228*	*241*
In Broughton twp.	*43*	*47*	*49*
In Round Grove twp.	*117*	*181*	*192*
Emington village, total	*151*	*175*	*190*
In Broughton twp.	*95*	*117*	*133*
In Union twp.	*56*	*58*	*57*
Charlotte township	507	621	691
Chatsworth township	1,498	1,628	1,717
Chatsworth town	*981*	*1,087*	*1,112*
Dwight township	3,191	2,936	2,843
Dwight village	*2,634*	*2,255*	*2,156*
Livingston County—Con.			
Eppards Point township	798	824	831
Esmen township	605	655	742
Fayette township	584	639	682
Strawn village	*221*	*248*	*277*
Forrest township	1,590	1,614	1,708
Forrest village	*915*	*965*	*967*
Germanville township	383	386	366
Indian Grove township	3,160	3,385	3,490
Fairbury city	*2,310*	*2,532*	*2,505*
Long Point township	951	970	966
Long Point village	*254*	*247*	*239*
Nebraska township	1,437	1,496	1,498
Flanagan village	*631*	*637*	*590*
Nevada township	579	621	732
Newtown township	661	669	679
Odell township	1,425	1,642	1,692
Odell village	*908*	*1,069*	*1,035*
Owego township	603	620	703
Pike township	678	674	690
Pleasant Ridge township	596	638	685
Pontiac township	9,289	7,926	7,073
Pontiac city	*8,272*	*6,664*	*6,090*
Reading township	1,964	1,887	1,713
Rooks Creek township	755	741	890
Round Grove township	798	1,011	1,895
Campus village (see Broughton twp.).			
Cardiff village	*28*	*152*	*1,081*
Reddick village, total	*205*	*239*	*288*
In Livingston Co.	*43*	*49*	*42*
In Kankakee Co.	*162*	*190*	*246*
Saunemin township	1,071	1,046	1,154
Saunemin village	*376*	*360*	*357*
Sullivan township	1,145	1,302	1,437
Cullom village	*489*	*631*	*679*
Sunbury township	693	695	825
Union township	676	657	681
Emington village (see Broughton twp.).			
Waldo township	653	759	839
Logan County	**28,863**	**29,562**	**30,216**
Aetna township	865	954	949
Atlanta township	1,522	1,581	1,849
Atlanta city	*1,169*	*1,173*	*1,367*
Broadwell township	620	727	811
Broadwell village	*186*	*209*	*246*
Chester township	666	669	808
Corwin township	1,023	1,141	1,454
Middletown village [26]	*507*	*587*	*751*
East Lincoln township	6,636	6,888	6,776
Lincoln city, total	*12,855*	*11,882*	*10,892*
In East Lincoln twp.	*5,902*	*6,079*	*5,883*
In West Lincoln twp.	*6,953*	*5,803*	*5,009*
Elkhart township	1,109	1,265	1,356
Elkhart town, total	*448*	*457*	*418*
In Elkhart twp.	*313*	*329*	*344*
In Hurlburt twp.	*135*	*128*	*74*
Eminence township	796	884	1,010
Hurlbut township	510	530	542
Elkhart town (see Elkhart twp.).			
Laenna township	923	1,016	1,059
Latham village	*372*	*444*	*438*
Lake Fork township	335	315	399
Mount Pulaski township	2,472	2,607	2,878
Mount Pulaski city	*1,445*	*1,510*	*1,511*
Oran township	697	884	903
Orvil township	1,394	1,586	1,624
Emden village, total	*401*	*462*	*411*
In Orvil twp.	*392*	*449*	*400*
In Prairie Creek twp.	*9*	*13*	*11*
Hartsburg village	*818*	*332*	*360*

[25] LEE.—Part of Dixon township annexed to Dixon city in 1923. Nelson village incorporated in 1923.
[26] LOGAN.—Middletown village in Logan and Menard Counties; no population for that part in Menard County.

Digitized by Google

Transit of Venus, 1882 Dec. 6, Greenwich Mean Time.

Place	Ingress	Egress
Aden	8h 18m	8h 18m
Adelaide	0 18	0 18
Alexandria	8 18	8 18
Algiers	7 18	7 18
Amoy	0 18	0 18
Antananarivo	8 18	8 18
Apia	0 18	0 18
Arequipa	0 18	0 18
Athens	8 18	8 18
Bangkok	0 18	0 18
Batavia	0 18	0 18
Bombay	8 18	8 18
Brisbane	0 18	0 18
Buenos Ayres	0 18	0 18
Calcutta	0 18	0 18
Cape Town	8 18	8 18
Chatham Island	0 18	0 18
Chicago	0 18	0 18
Cordoba	0 18	0 18
Cordova	0 18	0 18
Cuzco	0 18	0 18
Dublin	7 18	7 18
Edinburgh	7 18	7 18
Fiji	0 18	0 18
Gibraltar	7 18	7 18
Hobart Town	0 18	0 18
Hong Kong	0 18	0 18
Honolulu	0 18	0 18
Jeddah	8 18	8 18
Jerusalem	8 18	8 18
Kerguelen Island	8 18	8 18
Lima	0 18	0 18
Lisbon	7 18	7 18
Madras	8 18	8 18
Mauritius	8 18	8 18
Melbourne	0 18	0 18
Mexico	0 18	0 18
Montevideo	0 18	0 18
Moscow	8 18	8 18
Nagasaki	0 18	0 18
Nagpur	8 18	8 18
Nassau	0 18	0 18
New Caledonia	0 18	0 18
New Orleans	0 18	0 18
New York	0 18	0 18
Nikolaevsk	0 18	0 18
Nikolaiev	8 18	8 18
Nikolaiev	8 18	8 18
Nikolaiev	8 18	8

TABLE 4.—POPULATION OF COUNTIES BY MINOR CIVIL DIVISIONS: 1930, 1920, AND 1910—Continued

MINOR CIVIL DIVISION	1930	1920	1910
McLean County—Con.			
Martin township	1,429	1,624	1,601
Colfax village	803	976	965
Money Creek township	676	716	753
Mount Hope township	1,520	1,497	1,486
McLean village	676	697	707
Normal township	7,519	5,959	4,844
Normal town	6,768	5,143	4,024
Oldtown township	820	774	946
Downs village (see Downs twp.).			
Randolph township	1,983	1,978	1,829
Heyworth village	959	851	681
Towanda township	1,134	1,123	1,210
Towanda village	453	404	404
West township	896	871	999
White Oak township	636	655	692
Yates township	718	807	864
Macon County	**81,731**	**65,175**	**54,186**
Austin township	687	595	712
Blue Mound township	869	886	1,049
Decatur township [29]	62,867	47,546	35,739
Decatur city [29]	57,510	43,818	31,140
Friends Creek township	1,396	1,500	1,506
Argenta village	462	528	519
Harristown township	1,006	825	808
Hickory Point township	1,848	1,139	1,000
Illini township	1,113	1,081	1,198
Warrensburg village	517	490	504
Long Creek township	1,300	987	1,109
Maroa township	1,984	2,004	2,004
Maroa city	1,154	1,193	1,160
Milam township	396	436	489
Mount Zion township	1,206	1,145	1,286
Mount Zion village	405	330	330
Niantic township	1,105	1,202	1,270
Niantic village	589	613	685
Oakley township	906	1,059	969
Pleasant View township	1,471	1,499	1,604
Blue Mound village	817	881	900
South Macon township	1,445	1,426	1,479
Macon city	800	788	683
South Wheatland township	1,236	978	914
Whitmore township	896	867	990
Macoupin County	**48,703**	**57,274**	**50,685**
Barr township	660	930	1,046
Hettick village, total	220	298	306
In Barr twp.	87	139	117
In South Palmyra twp.	133	159	189
Bird township	611	667	775
Brighton township	1,127	1,249	1,388
Brighton village, total	548	586	595
In Macoupin Co.	495	549	554
In Jersey Co.	53	37	41
Brushy Mound township	509	689	746
Bunker Hill township	1,833	1,941	2,126
Bunker Hill city	947	977	1,046
Woodburn town	128	133	175
Cahokia township [30]	5,155	5,448	3,978
Benld village	2,980	3,316	1,912
Eagerville village	483	378	--------
Gillespie city, total [30]	5,111	4,063	2,241
In Cahokia twp.	983	716	693
In Gillespie twp.	4,128	3,347	1,548
Carlinville township [30]	4,916	6,293	4,443
Carlinville city [30]	4,144	5,212	3,616
Macoupin County—Con.			
Chesterfield township	1,141	1,334	1,386
Chesterfield village	325	363	364
Medora village, total	367	483	444
In Chesterfield twp.	249	321	294
In Shipman twp.	118	162	150
Dorchester township	1,939	1,694	918
Dorchester village, total	144	179	102
In Dorchester twp.	63	81	50
In Gillespie twp.	81	98	52
Wilsonville village	1,220	837	--------
Gillespie township [30]	5,500	4,872	3,075
Gillespie city (see Cahokia twp.).			
Girard township	2,211	2,857	2,580
Girard city	1,760	2,387	1,891
Hillyard township	658	716	908
Honey Point township	606	651	874
Mount Olive township	4,648	5,294	5,058
Mount Olive city	3,079	3,503	3,501
Sawyerville village	501	588	445
White City village	409	503	421
Nilwood township	1,128	1,709	1,396
Nilwood town, total	327	449	401
In Nilwood twp.	325	442	399
In South Otter twp.	2	7	2
North Otter township	606	686	783
North Palmyra township	1,298	1,468	1,524
Modesto village	246	280	298
Palmyra village, total	760	835	873
In North Palmyra twp.	364	387	408
In South Palmyra twp.	396	448	465
Polk township	488	660	722
Scottville township	757	981	1,113
Scottville village	198	285	301
Shaw Point township	700	915	881
Shipman township	1,069	1,181	1,334
Medora village (see Chesterfield twp.).			
Shipman town	308	333	392
South Otter township	667	830	910
Nilwood town (see Nilwood twp.).			
South Palmyra township	1,153	1,372	1,536
Hettick village (see Barr twp.).			
Palmyra village (see North Palmyra twp.).			
Staunton township	5,343	7,092	5,837
Staunton city	4,618	6,027	5,048
Virden township	3,349	5,086	4,573
Virden city	3,011	4,682	4,000
Western Mound township	532	650	775
Madison County	**143,830**	**106,895**	**89,847**
Alhambra township	1,009	1,047	1,216
Alhambra village	355	354	433
Alton township	30,151	24,682	17,828
Alton city	30,151	24,682	17,528
Chouteau township	1,391	818	768
Collinsville township	12,084	12,804	10,607
Collinsville city	9,235	9,753	7,478
Maryville village	602	856	729
Edwardsville township	11,252	9,281	8,705
Edwardsville city	6,235	5,336	5,014
Glen Carbon village	1,340	1,383	1,220

[29] MACON.—Parts of Decatur township annexed to Decatur city at various dates since 1920.
[30] MACOUPIN.—Parts of Cahokia and Gillespie townships annexed to Gillespie city in 1923; parts of Carlinville township annexed to Carlinville city in 1920 and 1922.

Digitized by Google

TABLE 4.—POPULATION OF COUNTIES BY MINOR CIVIL DIVISIONS: 1930, 1920, AND 1910—Continued

MINOR CIVIL DIVISION	1930	1920	1910
Madison County—Con.			
Fort Russell township	987	887	1,067
Bethalto village, total	*687*	*471*	*447*
In Fort Russell twp.	*197*	*119*	*113*
In Wood River twp.	*490*	*352*	*334*
Foster township	973	921	1,093
Godfrey township	2,983	2,340	1,787
Hamel township	969	941	1,078
Helvetia township	3,597	3,396	3,247
Highland city, total	*3,319*	*2,902*	*2,675*
In Helvetia twp.	*2,598*	*2,393*	*2,234*
In Saline twp.	*721*	*509*	*441*
Jarvis township	2,187	2,509	2,828
Troy city	*1,122*	*1,312*	*1,447*
Leef township	543	609	666
Grantfork village, total [31]	*80*	*222*	*112*
In Leef twp.	*45*	*49*	*61*
In Saline twp.	*35*	*173*	*51*
Marine township	1,192	1,410	1,515
Marine village	*537*	*676*	*685*
Moro township	808	856	907
Nameoki township [31]	21,817	11,110	6,050
Granite City, total [31]	*25,130*	*14,757*	*9,903*
In Nameoki twp.	*16,802*	*8,529*	*4,256*
In Venice twp.	*8,328*	*6,228*	*5,648*
Madison village, total	*7,661*	*4,996*	*5,046*
In Nameoki twp.	*1,154*	*277*	*150*
In Venice twp.	*6,507*	*4,719*	*4,896*
Nameoki village [31]	*2,257*	*1,181*	-------
New Douglas township	679	789	948
New Douglas village	*335*	*390*	*499*
Olive township	2,742	3,131	2,627
Livingston village	*1,447*	*1,365*	*1,092*
Williamson village	*518*	*805*	*648*
Omphghent township	1,531	2,106	2,062
Worden village	*1,111*	*1,252*	*1,082*
Pin Oak township	776	838	933
St. Jacob township	1,164	1,278	1,428
St. Jacob village	*451*	*485*	*534*
Saline township	1,617	1,400	1,487
Grantfork village (see Leef twp.).			
Highland city (see Helvetia twp.).			
Millersburg village, total	*469*	*455*	*417*
In Madison Co.	*27*	*140*	*81*
In Bond Co.	*442*	*315*	*336*
Venice township	20,303	14,949	14,421
Granite City (see Nameoki twp.).			
Madison village (see Nameoki twp.).			
Venice city	*5,362*	*3,895*	*3,718*
Wood River township	23,075	8,793	6,579
Bethalto village (see Fort Russell twp.).			
East Alton village	*4,502*	*1,669*	*584*
Hartford village [31]	*1,566*	-------	-------
Roxanna village [31]	*1,139*	-------	-------
Wood River city [31]	*8,136*	*3,476*	*54*
Marion County	**35,635**	**37,497**	**35,094**
Alma township	908	1,059	1,094
Alma village	*334*	*366*	*380*
Carrigan township	582	702	876
Centralia township	15,307	14,989	11,923
Central City village	*1,148*	*1,248*	*1,179*
Centralia city, total	*12,583*	*12,491*	*9,680*
In Marion Co.	*12,068*	*11,702*	*9,351*
In Clinton Co.	*515*	*789*	*329*
Marion County—Con.			
Centralia township—Con.			
Walnut Hill village [32]	*125*	-------	-------
Wamac city, total	*1,232*	*1,180*	-------
In Marion Co.	*604*	*608*	-------
In Clinton Co.	*445*	*450*	-------
In Washington Co.	*183*	*122*	-------
Foster township	601	738	885
Haines township	992	1,170	1,246
Kell village [32]	*187*	-------	-------
Iuka township	1,194	1,390	1,435
Iuka village	*371*	*435*	*364*
Kinmundy township	1,344	1,578	1,800
Kinmundy city	*813*	*898*	*997*
Meacham township	713	812	973
Odin township	1,543	1,813	1,890
Odin village	*1,204*	*1,385*	*1,400*
Omega township	761	989	1,145
Patoka township	1,304	1,441	1,746
Patoka village	*546*	*508*	*676*
Vernon village	*245*	*250*	*333*
Raccoon township	719	966	1,093
Romine township	932	1,281	1,465
Salem township	5,264	4,268	3,497
Salem city	*4,420*	*3,457*	*2,669*
Sandoval township	2,061	2,688	2,160
Junction City village	*308*	*457*	-------
Sandoval village	*1,264*	*1,768*	*1,563*
Stevenson township	722	883	897
Tonti township	698	730	969
Marshall County	**13,023**	**14,760**	**15,679**
Bell Plain township	733	863	870
La Rose village	*150*	*171*	*155*
Bennington township	2,067	3,225	3,230
Toluca city	*1,413*	*2,503*	*2,407*
Evans township	1,659	1,872	2,284
Wenona city	*1,005*	*1,203*	*1,442*
Henry township	1,938	1,887	1,954
Henry city	*1,658*	*1,637*	*1,687*
Hopewell township	497	526	544
Lacon township	1,711	1,661	1,753
Lacon city	*1,548*	*1,464*	*1,495*
La Prairie township	655	674	790
Richland township	601	683	665
Washburn village, total	*854*	*830*	*777*
In Marshall Co.	*61*	*64*	-------
In Woodford Co.	*793*	*766*	*777*
Roberts township	867	988	983
Varna village	*343*	*359*	*406*
Saratoga township	754	766	763
Steuben township	1,007	987	1,115
Sparland village	*463*	*437*	*461*
Whitefield township	534	628	728
Mason County	**15,115**	**16,634**	**17,377**
Allen Grove township	995	1,097	1,132
San Jose village, total	*486*	*566*	*446*
In Mason Co.	*376*	*445*	*399*
In Logan Co.	*110*	*121*	*47*
Bath township	1,082	1,372	1,501
Bath village	*346*	*408*	*475*
Crane Creek township	495	594	729
Forest City township	681	811	855
Forest City village	*289*	*314*	*306*
Havana township	4,184	4,325	4,373
Havana city	*3,451*	*3,614*	*3,525*

[31] MADISON.—Name of Grantfork village changed from Saline in 1920. Parts of Nameoki township annexed to Granite City in 1927 and 1929 and part annexed to Nameoki village in 1927. Part of Nameoki village annexed to Granite City in 1925, and part of Granite City annexed to Nameoki village in 1926. Wood River village incorporated as a city in 1923. Roxanna village incorporated in 1925, and Hartford village since 1920.

[32] MARION.—Walnut Hill village incorporated in 1928 and Kell village in 1925.

Digitized by Google

Date	Payee	Amount
1900.		
Jan. 2	Mrs. Mary Ann Bell	$1 00
2	Mrs. Mary Ann Bell	1 00
2	Mrs. Mary Ann Bell	1 00
2	Mrs. Mary Ann Bell

TABLE 4.—POPULATION OF COUNTIES BY MINOR CIVIL DIVISIONS: 1930, 1920, AND 1910—Continued

MINOR CIVIL DIVISION	1930	1920	1910
Montgomery County—Continued.			
North Litchfield township	4,570	4,483	4,344
Litchfield city, total	*6,612*	*6,215*	*5,971*
In No. Litchfield twp.	*3,744*	*3,597*	*3,465*
In So. Litchfield twp.	*2,868*	*2,618*	*2,506*
Pitman township	886	987	988
Waggoner village	*267*	*307*	*270*
Raymond township	1,242	1,504	1,533
Raymond village	*726*	*868*	*881*
Roundtree township	575	692	724
South Fillmore township [33]	402	--------	--------
South Litchfield township	3,505	3,206	3,191
Litchfield city, (see North Litchfield twp.).			
Walshville township	669	824	870
Walshville village	*118*	*180*	*169*
Witt township	2,062	3,122	2,919
Witt city (see Nokomis twp.).			
Zanesville township	705	753	876
Morgan County	**34,240**	**33,567**	**34,420**
Alexander precinct	1,047	992	1,021
Arcadia precinct	487	560	593
Centerville precinct	280	390	437
Chapin precinct	947	1,079	1,179
Chapin village	*500*	*565*	*552*
Concord precinct	845	984	1,002
Concord village	*280*	*318*	--------
Franklin precinct	1,379	1,503	1,690
Franklin village	*528*	*611*	*696*
Jacksonville precinct	20,488	18,340	18,014
Jacksonville city	*17,747*	*15,713*	*15,326*
South Jacksonville village	*562*	*435*	--------
Literberry precinct	408	557	564
Lynnville precinct	442	547	498
Lynnville village	*97*	*123*	*94*
Markham precinct	344	315	359
Meredosia precinct	1,446	1,489	1,793
Meredosia village	*820*	*810*	*951*
Murrayville precinct	1,160	1,274	1,356
Murrayville village	*502*	*523*	*450*
Nortonville precinct	510	686	810
Pisgah precinct	464	549	611
Prentice precinct	550	569	604
Sinclair precinct	523	596	609
Waverly precinct	2,065	2,233	2,315
Waverly city	*1,390*	*1,510*	*1,533*
Woodson precinct	855	904	965
Woodson village	*272*	*231*	*257*
Moultrie County	**13,247**	**14,839**	**14,630**
Dora township	1,194	1,259	1,294
Dalton City village	*403*	*446*	*400*
East Nelson township	1,237	1,290	1,304
Allenville village	*248*	*286*	*245*
Jonathan Creek township	845	1,088	990
Lovington township	1,991	2,507	2,011
Lovington village	*1,121*	*1,479*	*1,011*
Lowe township	1,529	1,552	1,606
Arthur village, total	*1,361*	*998*	*1,080*
In Moultrie Co.	*636*	*528*	*561*
In Douglas Co.	*725*	*470*	*519*
Marrowbone township	1,540	1,707	1,750
Bethany village	*802*	*842*	*859*
Moultrie County—Con.			
Sullivan township	3,773	4,226	4,290
Sullivan city	*2,339*	*2,552*	*2,621*
Whitley township	1,138	1,210	1,385
Gays village	*306*	*274*	*322*
Ogle County	**26,118**	**26,830**	**27,864**
Brookville township	405	419	486
Buffalo township	2,600	2,621	2,632
Polo city	*1,871*	*1,867*	*1,828*
Byron township	1,566	1,500	1,632
Byron city	*915*	*855*	*932*
Dement township	852	802	874
Creston village	*315*	*327*	*323*
Eagle Point township	448	458	526
Flagg township	4,523	3,755	3,454
Rochelle city	*3,785*	*3,310*	*2,732*
Forreston township	1,798	1,760	1,815
Forreston village	*908*	*884*	*870*
Grand Detour township	338	359	357
Lafayette township	286	303	308
Leaf River township	1,060	1,173	1,394
Leaf River village	*382*	*388*	*469*
Lincoln township	726	809	872
Lynnville township	600	621	756
Marion township	994	1,042	1,209
Stillman Valley village	*348*	*313*	--------
Maryland township	766	826	1,083
Adeline village	*156*	*140*	*155*
Monroe township	787	736	806
Mount Morris township	2,669	1,921	1,882
Mount Morris village	*1,902*	*1,250*	*1,132*
Nashua township	313	359	392
Oregon township	2,900	2,740	2,712
Oregon city	*2,376*	*2,227*	*2,180*
Pine Creek township	801	858	851
Pine Rock township	804	764	843
Rockvale township	586	642	691
Scott township	889	911	826
Taylor township	250	264	276
White Rock township	742	785	813
Woosung township	415	402	424
Peoria County	**141,344**	**111,710**	**100,255**
Akron township	939	900	1,070
Princeville village, total	*994*	*1,035*	*982*
In Akron twp.	*173*	*179*	*197*
In Princeville twp.	*821*	*856*	*785*
Brimfield township	1,215	1,252	1,255
Brimfield village	*572*	*617*	*576*
Chillicothe township	3,430	3,374	3,206
Chillicothe city	*1,978*	*1,986*	*1,851*
North Chillicothe village	*1,004*	*1,002*	*911*
Elmwood township	1,757	1,844	2,084
Elmwood city	*1,166*	*1,242*	*1,390*
Hallock township	841	909	1,003
Hollis township	1,190	1,228	1,107
Jubilee township	528	554	655
Kickapoo township	1,017	1,435	1,376
Limestone township	8,007	6,538	6,147
Bartonville village	*1,886*	*1,588*	*1,556*
Logan township	1,532	1,480	1,374
Hanna City village	*563*	*976*	--------
Medina township	798	700	788
Millbrook township	708	827	843
Peoria township	3,556	1,682	865
Peoria City township	104,969	76,121	66,950
Peoria city [34]	*104,969*	*76,121*	*66,950*
Princeville township	1,497	1,597	1,728
Princeville village (see Akron twp.).			

[33] MONTGOMERY.—South Fillmore township organized from part of Fillmore in 1921.

[34] PEORIA.—Parts of Richwoods township annexed to Peoria city in 1924, 1927, and 1928, and part, including Averyville village (population 3,815 in 1920; 2,668 in 1910), annexed in 1929.

Digitized by Google

Name	Residence	Occupation	Age	Place of Birth	Date of Naturalization	Length of Residence in Precinct
Ahlquist, Carl	Ward 2	Laborer	21	Sweden		1 yr
Ahlquist, Gustaf	Ward 2	Laborer	21	Sweden		1 yr
Ahlquist, Jonas	Ward 2	Laborer	21	Sweden		1 yr
Ahlquist, Nils

TABLE 4.—POPULATION OF COUNTIES BY MINOR CIVIL DIVISIONS: 1930, 1920, AND 1910—Continued

MINOR CIVIL DIVISION	1930	1920	1910
Randolph County	**39,313**	**39,100**	**39,120**
Baldwin precinct	992	1,221	1,332
Baldwin village	*352*	*353*	*358*
Blair precinct	382	429	456
Bremen precinct	468	523	623
Brewerville precinct	835	1,029	1,141
Modoc village	*114*	*237*	-------
Central precinct [36]	395	781	807
Chester precinct	7,377	5,140	5,027
Chester city	*3,922*	*2,904*	*2,747*
Coulterville precinct	1,967	2,031	1,501
Coulterville village	*1,337*	*1,407*	*949*
Ellis Grove precinct	797	916	1,017
Ellis Grove village	*286*	*269*	*252*
Evansville precinct [36]	1,050	1,400	1,465
Evansville village	*543*	*575*	*562*
Kaskaskia precinct	559	652	738
Kaskaskia village	*107*	*152*	*142*
Palestine precinct	416	496	540
Percy precinct	1,342	1,742	1,558
Percy village	*907*	*1,280*	*1,053*
Prairie du Rocher precinct	1,257	1,312	1,329
Prairie du Rocher village	*510*	*535*	*511*
Redbud precinct	2,050	2,035	2,251
Redbud city	*1,208*	*1,141*	*1,240*
Rockwood precinct	701	661	788
Rockwood village	*171*	*153*	*140*
Ruma precinct	509	684	837
Ruma village	*79*	*100*	*138*
Sparta precinct	4,596	4,729	4,603
Sparta city	*3,385*	*3,340*	*3,081*
Steeleville precinct	1,245	1,075	1,111
Steeleville village	*909*	*702*	*708*
Tilden precinct	1,341	1,562	1,265
Tilden village	*981*	*1,137*	*774*
Walsh precinct [36]	537	-------	-------
Wine Hill precinct	497	691	731
Richland County	**14,053**	**14,044**	**15,970**
Bonpas township	706	1,004	1,178
Claremont township	899	1,206	1,343
Claremont village	*179*	*186*	*186*
Decker township	736	840	1,166
Denver township	567	723	856
German township	736	868	954
Madison township	1,267	1,465	1,532
Calhoun village	*183*	*230*	-------
Parkersburg village [37]	*308*	-------	-------
Noble township	1,337	1,516	1,680
Noble village	*473*	*580*	*618*
Olney township [37]	6,939	5,401	6,125
Olney city [37]	*6,140*	*4,491*	*5,011*
Preston township	866	1,021	1,136
Rock Island County	**98,191**	**92,297**	**70,404**
Andalusia township	459	471	617
Andalusia village	*252*	*228*	*299*
Blackhawk township	1,564	1,432	1,342
Milan village	*888*	*850*	*727*
Bowling township [38]	637	610	747
Buffalo Prairie township	847	921	994
Canoe Creek township	424	426	412
Coal Valley township	691	656	630
Coal Valley village	*306*	*184*	*190*
Rock Island County—Continued.			
Coe township	755	789	825
Cordova township	553	553	699
Cordova village	*271*	*271*	*324*
Drury township	860	1,054	1,048
Edgington township	1,047	1,053	1,134
Reynolds village, total [38]	*317*	*322*	*367*
In Rock Island Co.	*304*	*309*	*357*
In Mercer Co.	*13*	*13*	*10*
Hampton township	11,365	10,786	5,915
Carbon Cliff village	*494*	*400*	*366*
East Moline city, total [38]	*10,107*	*8,675*	*2,665*
In Hampton twp.	*5,078*	*4,262*	*661*
In South Moline twp.	*5,029*	*4,413*	*2,004*
Hampton village	*486*	*460*	*348*
Rapids City village [38]	*199*	*142*	*143*
Silvis city [38]	*2,650*	*2,541*	*1,163*
Moline township	30,607	29,774	24,199
Moline city, total	*38,236*	*30,734*	*24,199*
In Moline twp.	*30,598*	*29,774*	*24,199*
In South Moline twp.	*1,638*	*960*	-------
Port Byron township [38]	613	558	683
Port Byron village	*587*	*510*	*642*
Rock Island township	30,788	30,573	24,335
Rock Island city, total	*37,953*	*35,177*	*24,335*
In Rock Island twp.	*30,629*	*30,573*	*24,335*
In South Rock Island twp.	*7,324*	*4,604*	-------
Rural township	640	638	615
South Moline township [38]	8,313	6,668	2,977
East Moline city (see Hampton twp.).			
Moline city (see Moline twp.).			
South Rock Island township	7,491	4,705	2,575
Rock Island city (see Rock Island twp.).			
Zuma township	537	630	627
St. Clair County	**157,775**	**136,520**	**119,870**
Belleville township	28,425	24,823	21,122
Belleville city [39]	*28,425*	*24,823*	*21,122*
Canteen township	9,338	3,151	777
Fairmont City village	*1,827*	*1,056*	-------
Washington Park village	*3,837*	*1,516*	-------
Caseyville township	2,929	2,678	2,315
Caseyville village	*743*	*675*	*618*
Centerville township	7,026	3,132	1,940
Cahokia village [39]	*286*	-------	-------
Monsanto village [39]	*304*	-------	-------
East St. Louis township	74,347	66,767	58,547
East St. Louis city	*74,347*	*66,767*	*58,547*
Englemann township	568	622	642
Fayetteville township	1,070	1,215	1,443
Fayetteville town	*148*	*174*	*228*
St. Libory village	*289*	*289*	*328*
Freeburg township	2,193	2,407	2,367
Freeburg village	*1,434*	*1,594*	*1,397*
Lebanon township	2,858	2,923	3,137
Lebanon city	*1,828*	*1,883*	*1,907*
Summerfield village	*279*	*277*	*357*
Lenzburg township	898	1,030	1,006
Lenzburg village	*448*	*508*	*483*
Marissa township	2,446	2,865	3,140
Marissa village	*1,630*	*1,900*	*2,004*
Old Marissa village	*220*	*238*	*314*

[36] RANDOLPH.—Walsh precinct organized from parts of Central and Evansville precincts in 1925.

[37] RICHLAND.—Parkersburg village incorporated in 1927. Parts of Olney township annexed to Olney city in 1923, 1927, and 1928.

[38] ROCK ISLAND.—Part of South Moline township annexed to East Moline city in 1924. Silvis village incorporated as a city in 1920. No population reported for that part of Reynolds village in Bowling township, nor for that part of Rapids City village in Port Byron township.

[39] ST. CLAIR.—Part of St. Clair township annexed to Belleville city in 1924. Monsanto and Cahokia villages incorporated in 1926 and 1927, respectively.

Digitized by Google

| | | |

Return showing the Loans of Moneys by the Commissioners of Public Works in Ireland, under the Acts 9 Geo. IV. c. 82, 1 & 2 Vict. c. 47, 2 & 3 Vict. c. 69, 5 & 6 Vict. c. 89, 7 & 8 Vict. c. 101, 9 & 10 Vict. c. 77, 10 & 11 Vict. c. 98, 11 & 12 Vict. c. 69, 12 & 13 Vict. c. 77, 13 & 14 Vict. c. 31, 14 & 15 Vict. c. 64, 15 & 16 Vict. c. 88, 16 & 17 Vict. c. 48, 17 & 18 Vict. c. 49, 18 & 19 Vict. c. 42, 19 & 20 Vict. c. 79, 20 & 21 Vict. c. 72, 21 & 22 Vict. c. 72, 22 & 23 Vict. c. 59, 23 & 24 Vict. c. 33, 24 & 25 Vict. c. 45, 25 & 26 Vict. c. 42, 26 & 27 Vict. c. 88, 27 & 28 Vict. c. 61, 28 & 29 Vict. c. 69, 29 & 30 Vict. c. 54, 30 & 31 Vict. c. 90, 31 & 32 Vict. c. 73, 32 & 33 Vict. c. 72, 33 & 34 Vict. c. 46, 34 & 35 Vict. c. 77, 35 & 36 Vict. c. 33, 36 & 37 Vict. c. 71, 37 & 38 Vict. c. 67, 38 & 39 Vict. c. 67, 39 & 40 Vict. c. 67, 40 & 41 Vict. c. 67, 41 & 42 Vict. c. 67, 42 & 43 Vict. c. 67,

TABLE 4.—POPULATION OF COUNTIES BY MINOR CIVIL DIVISIONS: 1930, 1920, AND 1910—Continued

MINOR CIVIL DIVISION	1930	1920	1910
Tazewell County—Con.			
Elm Grove township	900	933	1,137
Tremont village, total	*798*	*976*	*788*
In Elm Grove twp.	*114*	*284*	*85*
In Tremont twp.	*684*	*692*	*697*
Fondulac township	6,547	2,856	1,983
East Peoria city [46]	*5,027*	*2,214*	*1,493*
Groveland township [46]	2,696	2,268	1,682
Creve Coeur village, total [46]	*350*	-------	-------
In Groveland twp.	*289*	-------	-------
In Pekin twp.	*61*	-------	-------
Hittle township	849	1,003	998
Armington village	*315*	*368*	*327*
Hopedale township	1,181	1,296	1,396
Hopedale village	*498*	*556*	*586*
Little Mackinaw township	1,360	1,491	1,429
Minier village	*726*	*789*	*690*
Mackinaw township	1,486	1,539	1,482
Mackinaw village	*760*	*828*	*725*
Malone township	495	533	605
Morton township	2,240	2,031	1,848
Morton village	*1,501*	*1,179*	*1,004*
Pekin township [46]	16,300	12,263	10,058
Creve Coeur village (see Groveland twp.).			
Pekin city	*16,129*	*12,086*	*9,897*
Sand Prairie township	1,032	1,175	1,125
Green Valley village	*454*	*446*	-------
Spring Lake township	1,055	1,071	796
Tremont township	1,339	1,382	1,503
Tremont village (see Elm Grove twp.).			
Washington township	2,847	2,913	2,930
Washington city	*1,741*	*1,643*	*1,530*
Union County	**19,883**	**20,249**	**21,856**
Alto Pass precinct	1,298	1,304	1,522
Alto Pass village	*485*	*500*	*551*
Anna precinct	6,561	5,966	5,979
Anna city	*3,436*	*3,019*	*2,809*
Balcom precinct	514	523	-------
Cobden precinct	2,712	2,560	3,200
Cobden village	*1,036*	*944*	*988*
Dongola precinct	1,910	2,106	2,545
Dongola village	*635*	*660*	*702*
Jonesboro precinct	2,356	2,278	2,561
Jonesboro city	*1,241*	*1,090*	*1,169*
Lick Creek precinct	514	694	797
Mill Creek precinct	508	583	627
Mill Creek village	*173*	*209*	*221*
Misenheimer precinct	296	353	403
Preston precinct	375	352	341
Reynoldsville precinct	503	678	601
Rich precinct	292	414	591
Saratoga precinct	657	749	902
Stokes precinct	512	748	876
Union prec. No. 1	356	941	911
Union prec. No. 2	519		
Vermilion County	**89,339**	**86,162**	**77,996**
Blount township	1,261	1,375	1,575
Butler township	2,245	2,342	2,454
Rankin village	*840*	*944*	*858*
Carroll township	1,214	1,239	1,361
Indianola village	*408*	*359*	*365*
Catlin township	2,147	2,401	2,262
Catlin village	*813*	*951*	*952*
Vermilion County—Con.			
Danville township [47]	45,326	42,024	35,538
Belgium village, total	*484*	*489*	*433*
In Danville twp.	*227*	*229*	*161*
In Georgetown twp.	*257*	*260*	*272*
Danville city, total [47]	*36,765*	*33,776*	*27,871*
In Danville twp.	*34,006*	*32,835*	*27,176*
In Newell twp.	*2,759*	*941*	*695*
Tilton village	*1,394*	*909*	*710*
Westville village, total	*3,901*	*4,241*	*2,607*
In Danville twp.	*102*	*106*	*30*
In Georgetown twp.	*3,799*	*4,135*	*2,577*
Elwood township	1,844	1,835	1,832
Ridge Farm village	*888*	*851*	*967*
Georgetown township	8,775	8,598	8,817
Belgium village (see Danville twp.).			
Georgetown city	*3,407*	*3,061*	*2,307*
Westville village (see Danville twp.).			
Grant township	7,143	7,000	6,434
Hoopeston city	*5,613*	*5,451*	*4,698*
Jamaica township	608	669	695
Love township	568	614	668
McKendree township	951	1,137	-------
Middlefork township	1,906	2,223	2,150
Potomac village [47]	*643*	*753*	*742*
Newell township	4,771	2,941	2,462
Danville city (see Danville twp.).			
Oakwood township	2,895	3,043	2,772
Fithian village	*461*	*482*	*386*
Muncie village	*222*	*248*	*251*
Oakwood village	*537*	*573*	*423*
Pilot township	1,133	1,247	1,199
Ross township [47]	2,046	3,801	3,786
Rossville village	*1,453*	*1,588*	*1,422*
Sidell township	1,646	1,772	1,881
Allerton village, total	*338*	*371*	*379*
In Vermilion Co.	*328*	*366*	*364*
In Champaign Co.	*10*	*5*	*15*
Sidell village	*655*	*800*	*741*
South Ross township [47]	1,402	-------	-------
Alvin village	*322*	*386*	*319*
Henning village	*287*	*347*	*364*
Vance township	1,458	1,901	2,110
Fairmount village	*741*	*870*	*847*
Wabash County	**13,197**	**14,034**	**14,913**
Bellmont precinct	1,045	1,127	1,357
Bellmont village	*407*	*464*	*550*
Coffee precinct	736	765	776
Keensburg village	*320*	*354*	*405*
Compton precinct	506	596	689
Friendsville precinct	726	913	1,017
Lancaster precinct	541	645	820
Lick Prairie precinct	398	531	631
Mount Carmel precinct	7,766	8,042	8,061
Mount Carmel city	*7,132*	*7,456*	*6,934*
Wabash precinct	1,479	1,416	1,562
Allendale village	*462*	*451*	-------
Warren County	**21,745**	**21,488**	**23,313**
Berwick township	674	715	739
Coldbrook township	720	737	847
Ellison township	744	802	894
Floyd township	710	818	827
Greenbush township	597	664	675
Hale township	601	595	669

[46] TAZEWELL.—East Peoria village incorporated as a city in 1919. Creve Coeur village incorporated from parts of Groveland and Pekin townships, in 1921.

[47] VERMILION.—Part of Danville city annexed to Danville township in 1921. South Ross township organized from part of Ross in 1927. Potomac village returned as Marysville in 1920.

Digitized by Google

Statement showing the number of Indian students at the various schools, etc., during the year ending June 30, 1875.

Schools.	Boys.	Girls.	Total.
Carlisle, Pennsylvania	1,000	200	1,200
Hampton, Virginia	500	100	600
Lincoln, Pennsylvania	200	100	300
Santee, Nebraska	100	100	200
Yankton, Dakota	100	100	200
Grand Rapids, Minnesota	100	100	200
Chemawa, Oregon	100	100	200
Salem, Oregon	100	100	200
Forest Home, Oregon	100	100	200
Yainax, Oregon	100	100	200
Chilocco, Indian Territory	100	100	200
Wichita, Indian Territory	100	100	200
Cherokee, Indian Territory	100	100	200
Choctaw, Indian Territory	100	100	200
Chickasaw, Indian Territory	100	100	200
Seminole, Indian Territory	100	100	200
Creek, Indian Territory	100	100	200
Ponca, Indian Territory	100	100	200
Pawnee, Indian Territory	100	100	200
Sac and Fox, Indian Territory	100	100	200
Shawnee, Indian Territory	100	100	200
Kickapoo, Indian Territory	100	100	200
Iowa, Indian Territory	100	100	200
Otoe, Indian Territory	100	100	200
Osage, Indian Territory	100	100	200
Quapaw, Indian Territory	100	100	200
Total	4,000	2,000	6,000

TABLE 4.—POPULATION OF COUNTIES BY MINOR CIVIL DIVISIONS: 1930, 1920, AND 1910—Continued

MINOR CIVIL DIVISION	1930	1920	1910
Whiteside County—Con.			
Newton township	621	674	745
Portland township	625	613	690
Prophetstown township	2,200	2,046	1,951
Prophetstown village	*1,563*	*1,159*	*1,083*
Sterling township [49]	11,227	9,268	8,344
Sterling city [49]	*10,012*	*8,182*	*7,467*
Tampico township	1,219	1,293	1,443
Tampico village	*693*	*788*	*849*
Union Grove township	993	1,011	994
Morrison city (see Mt. Pleasant twp.).			
Ustick township	730	780	800
Will County	**110,732**	**92,011**	**84,371**
Channahon township	747	755	936
Crete township	4,153	3,397	3,278
Crete village	*1,429*	*945*	*840*
Steger village, total	*2,985*	*2,304*	*2,161*
In Will Co	*1,689*	*1,330*	*1,242*
In Cook Co	*1,296*	*974*	*919*
Custer township	442	473	533
Du Page township	836	939	1,013
Romeoville village, total	*133*	*74*	*98*
In Du Page twp	*48*	*30*	*76*
In Lockport twp	*85*	*44*	*22*
Florence township	646	620	724
Symerton village	*77*	*69*	*157*
Frankfort township	1,867	1,693	1,609
Frankfort village	*590*	*497*	*273*
Mokena village	*562*	*475*	*359*
Green Garden township	674	677	758
Homer township	824	889	960
Jackson township	1,064	951	1,036
Elwood village	*257*	*212*	*211*
Joliet township [50]	71,629	60,285	50,640
Joliet city [50]	*42,993*	*38,442*	*34,670*
Rockdale village	*1,701*	*1,478*	*1,101*
Lockport township	11,006	6,125	5,095
Lockport city	*3,383*	*2,684*	*2,555*
Romeoville village (see Du Page twp.).			
Manhattan township	1,285	1,146	1,118
Manhattan village	*628*	*525*	*443*
Monee township	1,014	1,096	1,121
Monee village	*383*	*395*	*411*
New Lenox township	1,491	1,213	1,183
Peotone township	1,791	1,737	1,942
Peotone village	*1,154*	*1,090*	*1,207*
Plainfield township	2,315	1,896	1,885
Plainfield village	*1,428*	*1,147*	*1,019*
Reed township	1,456	1,758	2,841
Braidwood city	*1,161*	*1,297*	*1,958*
Godley village, total	*60*	*83*	*194*
In Will Co	*34*	*67*	*167*
In Grundy Co	*26*	*16*	*27*
Troy township	858	783	843
Washington township	1,758	1,731	1,682
Beecher village	*772*	*609*	*543*
Wesley township	517	610	628
Wheatland township	782	814	927
Will township	643	699	792
Wilmington township	2,249	1,924	2,036
Wilmington city	*1,741*	*1,384*	*1,450*
Wilton township	685	700	791

MINOR CIVIL DIVISION	1930	1920	1910
Williamson County	**53,880**	**61,092**	**45,098**
Blairsville township	7,522	9,842	5,718
Bush village	*589*	*962*	*565*
Cambria village [51]	*815*	*779*	*658*
Colp village	*1,250*	*584*	.....
Herrin city, total	*9,708*	*10,986*	*6,861*
In Blairsville twp	*952*	*827*	*87*
In Herrin twp	*8,756*	*10,159*	*6,774*
Hurst city	*1,123*	*1,222*	*345*
Carterville township	4,455	5,176	4,841
Carterville city	*3,888*	*3,404*	*2,971*
Crainville village	*413*	*557*	*446*
Corinth township	982	1,029	1,210
Crab Orchard township	1,625	1,392	1,469
Creal Springs township	1,655	2,007	2,022
Creal Springs city	*766*	*1,002*	*936*
East Marion township	6,372	6,371	4,631
Marion city, total	*9,033*	*9,582*	*7,093*
In East Marion twp	*4,472*	*4,408*	*3,065*
In West Marion twp	*4,561*	*5,174*	*4,028*
Pittsburg village, total	*809*	*670*	*227*
In East Marion twp	*124*	.....	*33*
In Lake Creek twp	*685*	*670*	*194*
Spillertown village	*175*	*240*	*249*
Grassy township	823	940	1,163
Herrin township [51]	15,980	17,995	10,873
Energy village, total [51]	*554*	*798*	*385*
In Herrin twp	*395*	*549*	*270*
In West Marion twp	*159*	*245*	*115*
Freeman Spur village [51]	*288*	*325*	.....
Herrin city (see Blairsville twp.).			
Johnston City, total [51]	*5,955*	*7,157*	*3,248*
In Herrin twp	*3,332*	*3,592*	*1,565*
In Lake Creek twp	*2,623*	*3,545*	*1,683*
Whiteash village, total	*237*	*381*	*353*
In Herrin twp	*14*	*21*	*15*
In Lake Creek twp	*223*	*360*	*338*
Lake Creek township	5,005	5,992	3,599
Johnston City (see Herrin twp.).			
Pittsburg village (see East Marion twp.).			
Whiteash village (see Herrin twp.).			
Southern township	1,047	1,235	1,516
Stonefort township	1,253	1,341	1,561
Bolton village, total	*487*	*456*	*485*
In Williamson Co	*234*	*245*	*261*
In Saline Co	*253*	*213*	*224*
West Marion township	7,161	7,772	6,495
Energy village (see Herrin twp.).			
Marion city (see East Marion twp.).			
Winnebago County	**117,373**	**[52]90,929**	**[52]63,153**
Burritt township	603	491	581
Cherry Valley township	1,198	987	1,069
Cherry Valley village	*587*	*480*	*433*
Durand township	1,087	1,114	1,114
Durand village	*554*	*549*	*527*
Harlem township	1,352	830	709
Harrison township	396	410	466
Laona township	427	488	500

[49] WHITESIDE.—For footnote, see preceding page.

[50] WILL.—Parts of Joliet city annexed to Joliet township in 1923 and 1927; parts of Joliet township annexed to Joliet city in 1925, 1927, and 1928.

[51] WILLIAMSON.—Part of Herrin township annexed to Johnston City since 1920. Cambria village returned as Reeves, Energy village as Fordville, and Freeman Spur village as Freeman, in 1920.

[52] WINNEBAGO.—County totals for 1920 and 1910 include population (1,739 in 1920; 1,298 in 1910) of Guilford township, consolidated with Rockford township in 1929. Total for 1910 also includes population (909) of New Milford township, annexed to Rockford township between 1910 and 1920. Parts of Rockford and Guilford townships annexed to Rockford city at various dates since 1920.

Digitized by Google

TABLE 4.—POPULATION OF COUNTIES BY MINOR CIVIL DIVISIONS: 1930, 1920, AND 1910—Continued

MINOR CIVIL DIVISION	1930	1920	1910
Winnebago County— Continued.			
Owen township	626	582	560
Pecatonica township	1,695	1,645	1,590
Pecatonica village	*1,152*	*1,088*	*1,022*
Rockford township [a]	102,006	75,890	48,405
Rockford city [a]	*85,864*	*65,651*	*45,401*
Rockton township	3,759	2,923	2,253
Rockton village	*1,077*	*899*	*841*
South Beloit city, total	*2,361*	*1,436*	.....
In Rockton twp	*1,918*	*1,113*	.....
In Roscoe twp	*443*	*323*	.....
Roscoe township	1,548	1,248	1,100
South Beloit city (see Rockton twp.).			
Seward township	881	882	948
Shirland township	414	444	439
Winnebago township	1,381	1,256	1,212
Winnebago village	*588*	*496*	*415*
Woodford County	18,792	19,340	20,506
Cazenovia township	1,671	1,428	1,662
Washburn village, total	*854*	*830*	*777*
In Woodford Co	*793*	*766*	*777*
In Marshall Co	*61*	*64*	.....
Clayton township	982	1,170	1,228
Benson village	*334*	*414*	*362*
Woodford County— Continued.			
Cruger township	369	395	370
El Paso township	2,142	2,233	2,082
El Paso city	*1,578*	*1,638*	*1,470*
Kappa village	*123*	*149*	*142*
Greene township	641	708	751
Kansas township	292	337	348
Linn township	703	749	763
Metamora township	1,442	1,121	1,532
Metamora village	*707*	*683*	*694*
Minonk township	2,670	2,920	2,867
Minonk city	*1,910*	*2,109*	*2,070*
Montgomery township	921	907	951
Deer Creek village, total	*290*	*344*	*332*
In Woodford Co	*3*	.....	.....
In Tazewell Co	*287*	*344*	*332*
Olio township	2,162	1,836	2,200
Eureka city	*1,534*	*1,559*	*1,525*
Palestine township	855	901	1,055
Secor village	*280*	*311*	*358*
Panola township	741	820	889
Panola village	*82*	*98*	*108*
Partridge township	319	339	377
Roanoke township	1,871	2,284	2,237
Roanoke village	*1,088*	*1,368*	*1,311*
Spring Bay township	295	258	326
Spring Bay town	*85*	*89*	*119*
Worth township	716	844	868

[a] WINNEBAGO.—For footnote, see preceding page.

Incorporated places.—Table 5 shows the population of the incorporated places (cities, towns, and villages) in Illinois, in 1930 and 1920. In this table the places are arranged in alphabetical order, each followed by the name of the county in which the city, town, or village is located. In Table 6 the population of the more important incorporated places is presented by wards.

TABLE 5.—POPULATION OF INCORPORATED PLACES: 1930 AND 1920

[The population of these places in 1910 is given in Table 4]

CITY, TOWN, OR VILLAGE	County	1930	1920
Abingdon	Knox	2,771	2,721
Addieville	Washington	283	280
Addison	Du Page	916	510
Adeline	Ogle	155	140
Albany	Whiteside	450	491
Albion	Edwards	1,666	1,584
Aledo	Mercer	2,203	2,231
Alexis	Mercer, Warren	786	830
Algonquin	McHenry	866	693
Alhambra	Madison	355	354
Allendale	Wabash	462	451
Allenville	Moultrie	248	286
Allerton	Champaign, Vermilion	338	371
Alma	Marion	334	366
Alpha	Henry	403	281
Alsip	Cook	327	.....
Altamont	Effingham	1,225	1,352
Alton	Madison	30,151	24,682
Altona	Knox	464	506
Alto Pass	Union	485	500
Alvin	Vermilion	322	386
Amboy	Lee	1,972	1,944
Andalusia	Rock Island	252	228
Andover	Henry	197	281
Anna	Union	3,436	3,019
Annawan	Henry	489	429
Antioch	Lake	1,101	775
Apple River	Jo Daviess	421	484
Arcola	Douglas	1,686	1,831
Arenzville	Cass	458	479
Argenta	Macon	462	528
Arlington	Bureau	268	284
Arlington Heights	Cook	4,997	2,250
Armington	Tazewell	315	368
Aroma Park	Kankakee	376	266
Arrowsmith	McLean	297	344
Arthur	Douglas, Moultrie	1,361	998
Ashkum	Iroquois	319	375
Ashland	Cass	1,007	1,122
Ashley	Washington	772	751

Digitized by Google

Table 5.—Population of Incorporated Places: 1930 and 1920—Continued

[The population of these places in 1910 is given in Table 4]

City, town, or village	County	1930	1920
Ashmore	Coles	431	548
Ashton	Lee	868	882
Assumption	Christian	1,554	1,852
Astoria	Fulton	1,189	1,340
Athens	Menard	1,019	1,241
Atkinson	Henry	689	778
Atlanta	Logan	1,169	1,173
Atwood	Douglas, Piatt	683	883
Auburn	Sangamon	2,242	2,660
Augusta	Hancock	1,011	1,085
Aurora	Kane	46,589	36,337
Ava	Jackson	615	626
Aviston	Clinton	368	389
Avon	Fulton	799	877
Baldwin	Randolph	332	353
Bannockburn	Lake	186	------
Barclay	Sangamon	22	51
Bardolph	McDonough	305	352
Barrington	Cook, Lake	3,213	1,743
Barry	Pike	1,506	1,420
Bartelso	Clinton	256	246
Bartlett	Cook	304	371
Bartonville	Peoria	1,886	1,588
Basco	Hancock	206	267
Batavia	Kane	5,045	4,395
Batchtown	Calhoun	249	273
Bath	Mason	346	408
Baylis	Pike	352	288
Beardstown	Cass	6,344	7,111
Beaverville	Iroquois	348	402
Beckemeyer	Clinton	850	1,153
Beecher	Will	772	699
Beecher City	Effingham	321	328
Belgium	Vermilion	481	489
Belknap	Johnson	273	424
Belle Prairie City	Hamilton	48	78
Belle Rive	Jefferson	278	311
Belleville	St. Clair	28,425	24,823
Bellflower	McLean	442	441
Bellmont	Wabash	407	464
Bellwood	Cook	4,901	1,881
Belvidere	Boone	8,123	7,804
Bement	Piatt	1,517	1,663
Benld	Macoupin	2,680	3,316
Bensenville	Du Page	1,680	650
Benson	Woodford	334	414
Bentley	Hancock	113	136
Benton	Franklin	8,219	7,201
Berkeley	Cook	779	------
Berlin	Sangamon	222	241
Berwyn	Cook	47,027	14,150
Bethalto	Madison	687	471
Bethany	Moultrie	802	842
Beulah Heights	Saline	508	549
Biggsville	Henderson	363	425
Bingham	Fayette	144	192
Birds	Lawrence	284	290
Bishop Hill	Henry	268	274
Blandinsville	McDonough	962	1,002
Bloomingdale	Du Page	337	448
Bloomington	McLean	30,930	28,725
Blue Island	Cook	16,534	11,424
Blue Mound	Macon	817	881
Bluffs	Scott	953	1,009
Bluford	Jefferson	517	------
Bolton	Saline, Williamson	487	456
Bone Gap	Edwards	304	455
Bonfield	Kankakee	116	126
Bourbonnais	Kankakee	685	620
Bowen	Hancock	643	715
Braceville	Grundy	219	303
Bradford	Stark	951	915
Bradley	Kankakee	3,048	2,128
Braidwood	Will	1,461	1,297
Breese	Clinton	1,957	2,399
Bridgeport	Lawrence	2,315	2,229
Brighton	Jersey, Macoupin	548	586
Brimfield	Peoria	572	617
Bristol	Kendall	377	415
Broadlands	Champaign	377	384
Broadview	Cook	2,334	430
Broadwell	Logan	186	209
Broston	Edgar	429	562
Brookfield	Cook	10,035	3,589
Brooklyn	St. Clair	2,063	1,685
Brookport	Massac	1,336	1,098
Broughton	Hamilton	381	506
Browning	Schuyler	458	456
Browns	Edwards	302	388
Brownstown	Fayette	464	518
Brussels	Calhoun	279	280
Bryant	Fulton	442	482
Buckingham	Kankakee	140	165
Buckley	Iroquois	485	461
Buckner	Franklin	1,409	1,827
Buda	Bureau	794	796
Buffalo	Sangamon	411	475
Bulpitt	Christian	447	470
Buncombe	Johnson	241	280
Bunker Hill	Macoupin	947	977
Bureau	Bureau	552	682
Burlington	Kane	224	200
Burnham	Cook	994	795
Bush	Williamson	589	902
Bushnell	McDonough	2,850	2,716
Butler	Montgomery	250	275
Byron	Ogle	915	855
Cabery	Ford, Kankakee	290	299
Cahokia	St. Clair	286	------
Cairo	Alexander	13,532	15,203
Calhoun	Richland	183	230
Calumet City [1]	Cook	12,298	7,492
Calumet Park [2]	Cook	1,429	1,237
Camargo	Douglas	271	336
Cambria	Williamson	815	779
Cambridge	Henry	1,355	1,345
Camden	Schuyler	160	------
Campbell Hill	Jackson	330	366
Camp Point	Adams	1,000	994
Campus	Livingston	160	228

[1] Name changed from West Hammond in 1924. [2] Name changed from Burr Oak in 1925.

Digitized by Google

TABLE 5.—POPULATION OF INCORPORATED PLACES: 1930 AND 1920—Continued

[The population of these places in 1910 is given in Table 4]

CITY, TOWN, OR VILLAGE	County	1930	1920
Canton	Fulton	11,718	10,928
Cantrall	Sangamon	170	187
Capron	Boone	397	550
Carbon Cliff	Rock Island	494	400
Carbondale	Jackson	7,528	6,267
Carbon Hill	Grundy	165	281
Cardiff	Livingston	28	152
Carlinville	Macoupin	4,144	5,212
Carlyle	Clinton	2,078	2,027
Carmi	White	2,932	2,667
Carpentersville	Kane	1,461	1,036
Carrier Mills	Saline	2,140	2,343
Carrollton	Greene	2,075	2,020
Carterville	Williamson	2,866	3,404
Carthage	Hancock	2,240	2,129
Cary	McHenry	731	483
Casey	Clark	2,200	2,189
Caseyville	St. Clair	743	675
Catlin	Vermilion	813	931
Cave in Rock	Hardin	430	349
Cedar Point	La Salle	266	686
Cedarville	Stephenson	336	258
Central City	Grundy	32	56
Central City	Marion	1,148	1,248
Centralia	Clinton, Marion	12,583	12,491
Cerro Gordo	Piatt	965	1,003
Chadwick	Carroll	558	582
Champaign	Champaign	20,348	15,873
Chandlerville	Cass	824	960
Chapin	Morgan	500	565
Charleston	Coles	8,012	6,645
Chatham	Sangamon	883	848
Chatsworth	Livingston	981	1,087
Chebanse	Iroquois, Kankakee	523	541
Chenoa	McLean	1,325	1,311
Cherry	Bureau	636	1,265
Cherry Valley	Winnebago	587	480
Chester	Randolph	3,922	2,904
Chesterfield	Macoupin	325	363
Chicago	Cook	3,376,438	2,701,705
Chicago Heights	Cook	22,321	19,653
Chicago Ridge	Cook	269	176
Chillicothe	Peoria	1,978	1,986
Chrisman	Edgar	1,692	1,101
Christopher	Franklin	4,244	3,880
Cicero	Cook	66,602	44,995
Cisco	Piatt	353	345
Cisne	Wayne	467	526
Cissna Park	Iroquois	588	670
Claremont	Richland	179	186
Clarendon Hills	Du Page	933	
Clarke City	Kankakee	6	14
Clay City	Clay	707	648
Clayton	Adams	965	1,038
Clifton	Iroquois	589	658
Clinton	De Witt	5,920	5,898
Coal City	Grundy	1,637	1,744
Coalton	Montgomery	611	560
Coal Valley	Rock Island	366	384
Coatsburg	Adams	190	185
Cobden	Union	1,096	904
Coffeen	Montgomery	703	945
Colchester	McDonough	1,342	1,387
Coleta	Whiteside	109	174
Colfax	McLean	803	976
Collinsville	Madison	9,235	9,753
Colona	Henry	244	211
Colp	Williamson	1,250	584
Columbia	Monroe	1,791	1,592
Columbus	Adams	116	141
Compton	Lee	277	283
Concord	Morgan	280	318
Cooksville	McLean	324	297
Cordova	Rock Island	271	271
Cornell	Livingston	455	528
Cortland	De Kalb	262	238
Coulterville	Randolph	1,337	1,407
Cowden	Shelby	616	711
Crainville	Williamson	413	557
Creal Springs	Williamson	766	1,002
Crescent City	Iroquois	304	310
Creston	Ogle	315	327
Crete	Will	1,429	945
Creve Coeur	Tazewell	350	
Crossville	White	508	558
Crotty	La Salle	1,185	994
Crystal Lake	McHenry	3,732	2,249
Cuba	Fulton	1,479	1,484
Cullom	Livingston	489	631
Cutler	Perry	521	363
Cypress	Johnson	377	438
Dahlgren	Hamilton	625	693
Dakota	Stephenson	249	248
Dallas City	Hancock, Henderson	1,114	1,140
Dalton City	Moultrie	403	446
Dalzell	Bureau	577	903
Dana	La Salle	253	251
Danforth	Iroquois	369	398
Danvers	McLean	601	616
Danville	Vermilion	36,765	33,776
Davis	Stephenson	311	337
Dawson	Sangamon	394	602
Decatur	Macon	57,510	43,818
Deer Creek	Tazewell, Woodford	290	344
Deerfield	Lake	1,852	610
De Kalb	De Kalb	8,545	7,871
De Land	Piatt	474	542
Delavan	Tazewell	1,084	1,191
Depue	Bureau	2,200	2,428
De Soto	Jackson	673	703
Des Plaines	Cook	8,708	3,451
Detroit	Pike	144	129
De Witt	De Witt	217	263
Diamond	Grundy	92	85
Dieterich	Effingham	488	522
Divernon	Sangamon	1,170	2,382
Dixmoore	Cook	944	
Dixon	Lee	9,908	8,191
Dolton	Cook	2,923	2,076
Dongola	Union	635	660
Donnellson	Bond, Montgomery	452	403
Donovan	Iroquois	375	410
Dorchester	Macoupin	144	179
Dover	Bureau	155	165
Dowell	Jackson	832	422
Downers Grove	Du Page	8,977	3,543
Downs	McLean	295	295
Dubois	Washington	197	443
Dupo	St. Clair	2,082	1,393

Digitized by Google

Table 5.—Population of Incorporated Places: 1930 and 1920—Continued

[The population of these places in 1910 is given in Table 4]

City, town, or village	County	1930	1920
Duquoin	Perry	7,593	7,285
Durand	Winnebago	554	549
Dwight	Livingston	2,534	2,255
Eagerville	Macoupin	483	378
Earlville	La Salle	1,025	1,012
East Alton	Madison	4,502	1,669
East Brooklyn	Grundy	79	204
East Carondelet	St. Clair	378	311
East Dubuque	Jo Daviess	1,395	1,163
East Dundee	Kane	1,341	1,303
East Galesburg	Knox	587	566
East Hazel Crest	Cook	686	394
East Moline	Rock Island	10,107	8,675
Easton	Mason	403	456
East Peoria	Tazewell	5,027	2,214
East St. Louis	St. Clair	74,347	66,767
Eddyville	Pope	115	173
Edgewood	Effingham	492	438
Edinburg	Christian	799	823
Edwardsville	Madison	6,235	5,396
Effingham	Effingham	4,978	4,024
Eileen	Grundy	312	352
Elburn	Kane	548	571
El Dara	Pike	149	165
Eldorado	Saline	4,482	5,001
Eldred	Greene	282	298
Elgin	Kane, Cook	35,929	27,454
Elizabeth	Jo Daviess	651	687
Elizabethtown	Hardin	488	1,055
Elkhart	Logan	448	457
Elkville	Jackson	1,133	900
Elliott	Ford	301	344
Ellis Grove	Randolph	226	269
Ellisville	Fulton	164	244
Ellsworth	McLean	261	.....
Elmhurst	Du Page	14,055	4,594
Elmwood	Peoria	1,166	1,242
Elmwood Park	Cook	11,270	1,380
El Paso	Woodford	1,578	1,038
Elsah	Jersey	137	167
Elvaston	Hancock	210	204
Elwood	Will	267	212
Emden	Logan	401	462
Emington	Livingston	161	175
Energy	Williamson	554	792
Enfield	White	744	929
Equality	Gallatin	830	1,332
Erie	Whiteside	888	957
Essex	Kankakee	297	278
Eureka	Woodford	1,534	1,559
Evanston	Cook	63,338	37,234
Evansville	Randolph	543	575
Evergreen Park	Cook	1,594	705
Ewing	Franklin	342	341
Exeter	Scott	89	197
Fairbury	Livingston	2,310	2,392
Fairfield	Wayne	5,280	2,754
Fairmont City	St. Clair	1,827	1,056
Fairmount	Vermilion	741	870
Fairview	Fulton	522	572
Farina	Fayette	694	701
Farmer City	De Witt	1,621	1,678
Farmersville	Montgomery	553	513
Farmington	Fulton	2,269	2,031
Fayetteville	St. Clair	148	174
Ferris	Hancock	250	297
Fidelity	Jersey	138	155
Fieldon	Jersey	232	248
Fillmore	Montgomery	421	511
Findlay	Shelby	682	882
Fisher	Champaign	709	747
Fithian	Vermilion	461	482
Flanagan	Livingston	631	637
Flat Rock	Crawford	584	745
Flora	Clay	4,393	3,558
Florence	Pike	105	.....
Flossmoor	Cook	808	.....
Forest City	Mason	269	314
Forest Park	Cook	14,555	10,768
Forest View	Cook	125	.....
Forrest	Livingston	915	965
Forreston	Ogle	908	894
Fox Lake	Lake	880	467
Fox River Grove	McHenry	641	193
Frankfort	Will	500	497
Franklin	Morgan	528	611
Franklin Grove	Lee	625	589
Franklin Park	Cook	2,425	914
Freeburg	St. Clair	1,434	1,504
Freeman Spur	Williamson	288	325
Freeport	Stephenson	22,045	19,669
Fulton	Whiteside	2,556	2,445
Galatia	Saline	933	863
Galena	Jo Daviess	3,878	4,742
Galesburg	Knox	28,830	23,834
Galva	Henry	2,875	2,974
Gardner	Grundy	869	937
Garrett	Douglas	236	270
Gays	Moultrie	306	274
Genesco	Henry	3,406	3,375
Geneva	Kane	4,607	[1] 3,327
Genoa	De Kalb	1,168	1,228
Georgetown	Vermilion	3,407	3,061
Germantown	Clinton	776	766
German Valley	Stephenson	191	187
Gibson	Ford	2,163	2,234
Gilberts	Kane	130	152
Gillespie	Macoupin	5,111	4,063
Gilman	Iroquois	1,620	1,448
Girard	Macoupin	1,760	2,387
Gladstone	Henderson	274	450
Glasford	Peoria	671	645
Glasgow	Scott	222	235
Glen Carbon	Madison	1,340	1,323
Glencoe	Cook	6,246	3,381
Glen Ellyn	Du Page	7,680	2,851
Glenview	Cook	1,886	760
Glenwood	Cook	603	738
Godley	Grundy, Will	60	83
Golconda	Pope	1,184	1,242
Golden	Adams	567	654
Golden Gate	Wayne	223	265
Golf	Cook	112	.....
Good Hope	McDonough	369	353
Goreville	Johnson	531	581
Gorham	Jackson	517	463
Grafton	Jersey	1,026	949
Grand Ridge	La Salle	367	389
Grand Tower	Jackson	953	750
Granite City	Madison	25,130	14,757

[1] Figures for Geneva city in 1920 corrected; see footnote on Kane County, Table 4.

Digitized by Google

Table 3.2 Economic indicators, 1960–1980 (continued)

Ghana	1960	1961	1962	1963	1964	1965	1966	1967	1968	1969	1970	1971	1972	1973	1974	1975	1976	1977	1978	1979	1980
Population (mid-year, millions)	6.8	6.9	7.0	7.1	7.2	7.3	7.4	7.5	7.6	7.7	7.8	7.9	8.0	8.1	8.2	8.3	8.4	8.5	8.6	8.7	8.8
GDP (current prices, billion cedis)	1.1	1.2	1.3	1.4	1.5	1.6	1.7	1.8	1.9	2.0	2.1	2.2	2.3	2.4	2.5	2.6	2.7	2.8	2.9	3.0	3.1
GDP (constant prices, billion cedis)	1.0	1.1	1.2	1.3	1.4	1.5	1.6	1.7	1.8	1.9	2.0	2.1	2.2	2.3	2.4	2.5	2.6	2.7	2.8	2.9	3.0
Per capita GDP (constant prices, cedis)	0.1	0.1	0.1	0.1	0.1	0.1	0.1	0.1	0.1	0.1	0.1	0.1	0.1	0.1	0.1	0.1	0.1	0.1	0.1	0.1	0.1
Exports (billion cedis)	0.1	0.1	0.1	0.1	0.1	0.1	0.1	0.1	0.1	0.1	0.1	0.1	0.1	0.1	0.1	0.1	0.1	0.1	0.1	0.1	0.1
Imports (billion cedis)	0.1	0.1	0.1	0.1	0.1	0.1	0.1	0.1	0.1	0.1	0.1	0.1	0.1	0.1	0.1	0.1	0.1	0.1	0.1	0.1	0.1
Trade balance (billion cedis)	0.1	0.1	0.1	0.1	0.1	0.1	0.1	0.1	0.1	0.1	0.1	0.1	0.1	0.1	0.1	0.1	0.1	0.1	0.1	0.1	0.1
Exchange rate (cedis per US$)	0.1	0.1	0.1	0.1	0.1	0.1	0.1	0.1	0.1	0.1	0.1	0.1	0.1	0.1	0.1	0.1	0.1	0.1	0.1	0.1	0.1
Consumer price index (1980 = 100)	0.1	0.1	0.1	0.1	0.1	0.1	0.1	0.1	0.1	0.1	0.1	0.1	0.1	0.1	0.1	0.1	0.1	0.1	0.1	0.1	0.1
Government expenditure (billion cedis)	0.1	0.1	0.1	0.1	0.1	0.1	0.1	0.1	0.1	0.1	0.1	0.1	0.1	0.1	0.1	0.1	0.1	0.1	0.1	0.1	0.1
Government deficit (billion cedis)	0.1	0.1	0.1	0.1	0.1	0.1	0.1	0.1	0.1	0.1	0.1	0.1	0.1	0.1	0.1	0.1	0.1	0.1	0.1	0.1	0.1
Money supply (billion cedis)	0.1	0.1	0.1	0.1	0.1	0.1	0.1	0.1	0.1	0.1	0.1	0.1	0.1	0.1	0.1	0.1	0.1	0.1	0.1	0.1	0.1
Interest rate (%)	0.1	0.1	0.1	0.1	0.1	0.1	0.1	0.1	0.1	0.1	0.1	0.1	0.1	0.1	0.1	0.1	0.1	0.1	0.1	0.1	0.1
Unemployment (%)	0.1	0.1	0.1	0.1	0.1	0.1	0.1	0.1	0.1	0.1	0.1	0.1	0.1	0.1	0.1	0.1	0.1	0.1	0.1	0.1	0.1
Industrial production index (1980 = 100)	0.1	0.1	0.1	0.1	0.1	0.1	0.1	0.1	0.1	0.1	0.1	0.1	0.1	0.1	0.1	0.1	0.1	0.1	0.1	0.1	0.1
Agricultural production index (1980 = 100)	0.1	0.1	0.1	0.1	0.1	0.1	0.1	0.1	0.1	0.1	0.1	0.1	0.1	0.1	0.1	0.1	0.1	0.1	0.1	0.1	0.1
Cocoa production (thousand tonnes)	0.1	0.1	0.1	0.1	0.1	0.1	0.1	0.1	0.1	0.1	0.1	0.1	0.1	0.1	0.1	0.1	0.1	0.1	0.1	0.1	0.1
Cocoa exports (thousand tonnes)	0.1	0.1	0.1	0.1	0.1	0.1	0.1	0.1	0.1	0.1	0.1	0.1	0.1	0.1	0.1	0.1	0.1	0.1	0.1	0.1	0.1
Cocoa price (US$ per tonne)	0.1	0.1	0.1	0.1	0.1	0.1	0.1	0.1	0.1	0.1	0.1	0.1	0.1	0.1	0.1	0.1	0.1	0.1	0.1	0.1	0.1
Cocoa revenue (billion cedis)	0.1	0.1	0.1	0.1	0.1	0.1	0.1	0.1	0.1	0.1	0.1	0.1	0.1	0.1	0.1	0.1	0.1	0.1	0.1	0.1	0.1
Cocoa share of GDP (%)	0.1	0.1	0.1	0.1	0.1	0.1	0.1	0.1	0.1	0.1	0.1	0.1	0.1	0.1	0.1	0.1	0.1	0.1	0.1	0.1	0.1
Cocoa share of exports (%)	0.1	0.1	0.1	0.1	0.1	0.1	0.1	0.1	0.1	0.1	0.1	0.1	0.1	0.1	0.1	0.1	0.1	0.1	0.1	0.1	0.1
Cocoa share of imports (%)	0.1	0.1	0.1	0.1	0.1	0.1	0.1	0.1	0.1	0.1	0.1	0.1	0.1	0.1	0.1	0.1	0.1	0.1	0.1	0.1	0.1
Cocoa share of trade balance (%)	0.1	0.1	0.1	0.1	0.1	0.1	0.1	0.1	0.1	0.1	0.1	0.1	0.1	0.1	0.1	0.1	0.1	0.1	0.1	0.1	0.1
Cocoa share of government expenditure (%)	0.1	0.1	0.1	0.1	0.1	0.1	0.1	0.1	0.1	0.1	0.1	0.1	0.1	0.1	0.1	0.1	0.1	0.1	0.1	0.1	0.1
Cocoa share of government deficit (%)	0.1	0.1	0.1	0.1	0.1	0.1	0.1	0.1	0.1	0.1	0.1	0.1	0.1	0.1	0.1	0.1	0.1	0.1	0.1	0.1	0.1
Cocoa share of money supply (%)	0.1	0.1	0.1	0.1	0.1	0.1	0.1	0.1	0.1	0.1	0.1	0.1	0.1	0.1	0.1	0.1	0.1	0.1	0.1	0.1	0.1
Cocoa share of interest rate (%)	0.1	0.1	0.1	0.1	0.1	0.1	0.1	0.1	0.1	0.1	0.1	0.1	0.1	0.1	0.1	0.1	0.1	0.1	0.1	0.1	0.1
Cocoa share of unemployment (%)	0.1	0.1	0.1	0.1	0.1	0.1	0.1	0.1	0.1	0.1	0.1	0.1	0.1	0.1	0.1	0.1	0.1	0.1	0.1	0.1	0.1
Cocoa share of industrial production index (%)	0.1	0.1	0.1	0.1	0.1	0.1	0.1	0.1	0.1	0.1	0.1	0.1	0.1	0.1	0.1	0.1	0.1	0.1	0.1	0.1	0.1
Cocoa share of agricultural production index (%)	0.1	0.1	0.1	0.1	0.1	0.1	0.1	0.1	0.1	0.1	0.1	0.1	0.1	0.1	0.1	0.1	0.1	0.1	0.1	0.1	0.1
Cocoa share of cocoa production (%)	0.1	0.1	0.1	0.1	0.1	0.1	0.1	0.1	0.1	0.1	0.1	0.1	0.1	0.1	0.1	0.1	0.1	0.1	0.1	0.1	0.1
Cocoa share of cocoa exports (%)	0.1	0.1	0.1	0.1	0.1	0.1	0.1	0.1	0.1	0.1	0.1	0.1	0.1	0.1	0.1	0.1	0.1	0.1	0.1	0.1	0.1
Cocoa share of cocoa price (%)	0.1	0.1	0.1	0.1	0.1	0.1	0.1	0.1	0.1	0.1	0.1	0.1	0.1	0.1	0.1	0.1	0.1	0.1	0.1	0.1	0.1
Cocoa share of cocoa revenue (%)	0.1	0.1	0.1	0.1	0.1	0.1	0.1	0.1	0.1	0.1	0.1	0.1	0.1	0.1	0.1	0.1	0.1	0.1	0.1	0.1	0.1

Table 5.—Population of Incorporated Places: 1930 and 1920—Continued

[The population of these places in 1910 is given in Table 4]

City, town, or village	County	1930	1920
Kinmundy	Marion	813	898
Kinsman	Grundy	150	167
Kirkland	De Kalb	526	599
Kirkwood	Warren	693	882
Knoxville	Knox	1,867	1,708
Lacon	Marshall	1,548	1,464
Ladd	Bureau	1,318	2,040
Lafayette	Stark	253	258
La Grange	Cook	10,103	6,525
La Grange Park	Cook	2,939	1,684
La Harpe	Hancock	1,175	1,323
Lake Bluff	Lake	1,452	819
Lake Forest	Lake	6,554	3,657
Lake Villa	Lake	487	407
Lake Zurich	Lake	368	316
La Moille	Bureau	504	547
Lanark	Carroll	1,208	1,297
Lansing	Cook	3,378	1,409
La Prairie	Adams	146	174
La Rose	Marshall	150	171
La Salle	La Salle	13,149	13,050
Latham	Logan	372	444
Lawrenceville	Lawrence	6,303	5,080
Leaf River	Ogle	382	388
Lebanon	St. Clair	1,828	1,883
Ledford	Saline	462	673
Lee	De Kalb, Lee	269	289
Leland	La Salle	548	588
Lemont	Cook	2,582	2,322
Lena	Stephenson	1,145	1,149
Lenzburg	St. Clair	443	502
Leonore	La Salle	173	189
Lerna	Coles	331	306
Leroy	McLean	1,595	1,680
Lewistown	Fulton	2,249	2,279
Lexington	McLean	1,292	1,301
Liberty	White	181	------
Libertyville	Lake	3,791	2,125
Lima	Adams	198	213
Lincoln	Logan	12,855	11,882
Lisbon	Kendall	145	205
Litchfield	Montgomery	6,612	6,215
Littleton	Schuyler	272	300
Little York	Warren	314	355
Livingston	Madison	1,447	1,365
Loami	Sangamon	462	462
Lockport	Will	3,383	2,654
Loda	Iroquois	499	530
Lomax	Henderson	410	211
Lombard	Du Page	6,197	1,331
London Mills	Fulton, Knox	432	546
Long Point	Livingston	254	247
Longview	Champaign	291	273
Loraine	Adams	382	527
Lostant	La Salle	413	911
Louisville	Clay	863	797
Lovington	Moultrie	1,121	1,479
Ludlow	Champaign	310	343
Lyndon	Whiteside	383	325
Lynnville	Morgan	97	123
Lyons	Cook	4,787	2,564
McCook	Cook	367	------
McHenry	McHenry	1,354	1,146
McLean	McLean	676	697
McLeansboro	Hamilton	2,162	1,937
Macedonia	Franklin, Hamilton	178	210
Mackinaw	Tazewell	760	828
Macomb	McDonough	8,509	6,734
Macon	Macon	800	788
Madison	Madison	7,661	4,996
Maeystown	Monroe	187	270
Magnolia	Putnam	300	321
Mahomet	Champaign	729	649
Makanda	Jackson	262	310
Malden	Bureau	284	233
Malta	De Kalb	383	391
Manchester	Scott	389	456
Manhattan	Will	628	525
Manito	Mason	711	758
Manlius	Bureau	269	309
Mansfield	Piatt	681	669
Manteno	Kankakee	1,149	1,182
Maple Park	Kane	389	384
Maquon	Knox	328	441
Marengo	McHenry	1,948	1,758
Marietta	Fulton	202	512
Marine	Madison	537	676
Marion	Williamson	9,033	9,582
Marissa	St. Clair	1,630	1,900
Mark	Putnam	472	1,300
Markham	Cook	349	------
Maroa	Macon	1,154	1,193
Marseilles	La Salle	4,292	3,391
Marshall	Clark	2,368	2,222
Martinsville	Clark	1,206	1,437
Martinton	Iroquois	261	250
Maryville	Madison	602	836
Mascoutah	St. Clair	2,311	2,343
Mason	Effingham	328	324
Mason City	Mason	1,941	1,880
Matherville	Mercer	399	886
Matteson	Cook	736	485
Mattoon	Coles	14,631	13,552
Maunie	White	455	480
Maywood	Cook	25,829	12,072
Mazon	Grundy	526	442
Mechanicsburg	Sangamon	364	470
Media	Henderson	194	170
Medora	Macoupin	367	483
Melrose Park	Cook	10,741	7,147
Melvin	Ford	499	540
Mendon	Adams	580	645
Mendota	La Salle	4,008	3,934
Meredosia	Morgan	820	810
Metamora	Woodford	707	683
Metcalf	Edgar	401	509
Metropolis	Massac	5,573	5,055
Middletown	Logan, Menard	507	587
Midlothian	Cook	1,775	------
Milan	Rock Island	888	850
Milford	Iroquois	1,442	1,466
Mill Creek	Union	173	209
Milledgeville	Carroll	807	746
Millersburg	Bond, Madison	469	455
Millington	Kendall, La Salle	208	212
Mill Shoals	White	465	356
Millstadt	St. Clair	1,014	907
Milton	Pike	332	348
Mineral	Bureau	296	308
Minier	Tazewell	726	789

Digitized by Google

TABLE 5.—POPULATION OF INCORPORATED PLACES: 1930 AND 1920—Continued

[The population of these places in 1910 is given in Table 4]

CITY, TOWN, OR VILLAGE	County	1930	1920
Minonk	Woodford	1,910	2,109
Minooka	Grundy	346	314
Modesto	Macoupin	246	280
Modoc	Randolph	114	237
Mokena	Will	562	475
Moline	Rock Island	32,236	30,734
Momence	Kankakee	2,236	2,218
Monee	Will	383	395
Monmouth	Warren	8,666	8,116
Monsanto	St. Clair	304	.....
Montgomery	Kane	546	463
Monticello	Piatt	2,378	2,280
Montrose	Effingham	309	334
Morris	Grundy	5,568	4,505
Morrison	Whiteside	3,067	3,000
Morrisonville	Christian	968	1,178
Morton	Tazewell	1,501	1,179
Morton Grove	Cook	1,974	1,079
Mound City	Pulaski	2,548	2,756
Mounds	Pulaski	2,129	2,661
Mound Station	Brown	234	267
Mount Auburn	Christian	380	492
Mount Carmel	Wabash	7,132	7,456
Mount Carroll	Carroll	1,775	1,806
Mount Erie	Wayne	176	230
Mount Morris	Ogle	1,902	1,250
Mount Olive	Macoupin	3,079	3,508
Mount Prospect	Cook	1,225	349
Mount Pulaski	Logan	1,445	1,510
Mount Sterling	Brown	1,724	1,932
Mount Vernon	Jefferson	12,375	9,815
Mount Zion	Macon	405	330
Moweaqua	Shelby	1,478	1,591
Mulberry Grove	Bond	596	725
Muncie	Vermilion	222	248
Mundelein [1]	Lake	1,011	420
Murphysboro	Jackson	8,182	10,708
Murrayville	Morgan	502	523
Nameoki	Madison	2,257	1,181
Naperville	Du Page	5,118	3,830
Naples	Scott	252	384
Nashville	Washington	2,243	2,209
Nason	Jefferson	261	.....
National City	St. Clair	267	426
Nauvoo	Hancock	966	972
Nebo	Pike	484	549
Nelson	Lee	290	.....
Neoga	Cumberland	995	1,149
Neponset	Bureau	520	476
Newark	Kendall	414	391
New Athens	St. Clair	1,269	1,406
New Baden	Clinton	1,243	1,550
New Berlin	Sangamon	661	687
New Boston	Mercer	736	714
New Burnside	Johnson	299	309
New Canton	Pike	479	540
New Douglas	Madison	335	390
New Grand Chain	Pulaski	373	397
New Haven	Gallatin	422	570
New Holland	Logan	353	457
Newman	Douglas	1,054	1,225
New Minden	Washington	164	232
New Salem	Pike	206	262
Newton	Jasper	2,076	2,083
Niantic	Macon	589	613
Niles	Cook	2,135	1,258
Niles Center	Cook	5,007	763
Nilwood	Macoupin	327	449
Noble	Richland	473	580
Nokomis	Montgomery	2,454	3,465
Nora	Jo Daviess	180	213
Normal	McLean	6,768	5,143
Norris	Fulton	329	382
Norris City	White	1,109	1,300
North Aurora	Kane	682	458
Northbrook [6]	Cook	1,193	554
North Chicago	Lake	8,466	5,839
North Chillicothe	Peoria	1,004	1,002
North City	Franklin	900	1,362
Northfield	Cook	311	.....
North Riverside	Cook	969	.....
North Utica	La Salle	1,120	1,037
Oakford	Menard	291	351
Oakland	Coles	1,036	1,210
Oak Lawn	Cook	2,045	489
Oak Park	Cook	63,982	39,858
Oakwood	Vermilion	537	573
Oblong	Crawford	1,427	1,547
Oconee	Shelby	231	318
Odell	Livingston	908	1,069
Odin	Marion	1,204	1,385
O'Fallon	St. Clair	2,373	2,379
Ogden	Champaign	443	448
Oglesby	La Salle	3,910	4,135
Ohio	Bureau	510	874
Okawville	Washington	647	614
Old Marissa	St. Clair	220	232
Old Ripley	Bond	98	119
Olmsted	Pulaski	560	318
Olney	Richland	6,140	4,491
Olympia Fields	Cook	143	.....
Omaha	Gallatin	358	449
Onarga	Iroquois	1,469	1,302
Oneida	Knox	560	563
Oquawka	Henderson	777	888
Orangeville	Stephenson	383	423
Oregon	Ogle	2,376	2,227
Orient City	Franklin	1,267	1,388
Orion	Henry	620	613
Orland Park	Cook	571	343
Oswego	Kendall	932	676
Ottawa	La Salle	15,094	10,816
Otterville	Jersey	94	150
Owaneco	Christian	334	334
Palatine	Cook	2,118	1,210
Palestine	Crawford	1,670	1,803
Palmer	Christian	281	312
Palmyra	Macoupin	760	835
Palos Park	Cook	456	240
Pana	Christian	5,835	6,122
Panama	Bond, Montgomery	1,026	1,281
Panola	Woodford	82	98
Papineau	Iroquois	154	176
Paris	Edgar	8,781	7,985
Parkersburg	Richland	308	.....
Park Ridge	Cook	10,417	3,383
Patoka	Marion	546	508
Patterson	Greene	199	228
Pawnee	Sangamon	959	1,200
Paw Paw	Lee	559	665

[1] Name changed from Area in 1925.

[6] Name changed from Shermerville since 1920.

Table 5.—Population of Incorporated Places: 1930 and 1920—Continued

[The population of these places in 1910 is given in Table 4]

City, town, or village	County	1930	1920
Paxton	Ford	2,892	3,033
Payson	Adams	414	453
Pearl	Pike	492	669
Pearl City	Stephenson	406	468
Pecatonica	Winnebago	1,152	1,088
Pekin	Tazewell	16,129	12,086
Peoria	Peoria	104,969	76,121
Peoria Heights	Peoria	3,279	1,111
Peotone	Will	1,154	1,090
Percy	Randolph	907	1,280
Perry	Pike	451	491
Peru	La Salle	9,121	8,869
Pesotum	Champaign	404	478
Petersburg	Menard	2,319	2,432
Phillipstown	White	47	70
Philo	Champaign	512	544
Phoenix	Cook	3,033	1,933
Pinckneyville	Perry	3,046	2,649
Pingree Grove	Kane	125	115
Piper City	Ford	650	715
Pittsburg	Williamson	809	670
Pittsfield	Pike	2,356	2,129
Plainfield	Will	1,428	1,147
Plainville	Adams	245	245
Plano	Kendall	1,785	1,473
Pleasant Hill	Pike	700	433
Pleasant Plains	Sangamon	486	1,078
Plymouth	Hancock	745	900
Pocahontas	Bond	976	830
Polo	Ogle	1,871	1,867
Pontiac	Livingston	8,272	6,664
Pontoosuc	Hancock	143	199
Poplar Grove	Boone	349	316
Port Byron	Rock Island	587	510
Posen	Cook	1,329	947
Potomac	Vermilion	643	733
Prairie City	McDonough	531	638
Prairie du Rocher	Randolph	510	535
Princeton	Bureau	4,762	4,126
Princeville	Peoria	904	1,035
Prophetstown	Whiteside	1,353	1,159
Pulaski	Pulaski	521	518
Quincy	Adams	39,241	35,978
Raleigh	Saline	241	264
Ramsey	Fayette	807	772
Rankin	Vermilion	840	944
Ransom	La Salle	456	402
Rantoul	Champaign	1,555	1,551
Rapids City	Rock Island	199	142
Raymond	Montgomery	726	868
Redbud	Randolph	1,208	1,141
Reddick	Kankakee, Livingston	205	239
Redmon	Edgar	227	234
Renault	Monroe	188	209
Reynolds	Mercer, Rock Island	317	322
Richmond	McHenry	514	533
Richton Park	Cook	137	.....
Richview	Washington	308	330
Ridge Farm	Vermilion	888	851
Ridgway	Gallatin	930	1,102
Ridott	Stephenson	201	187
Ripley	Brown	168	193
Riverdale	Cook	2,504	1,166
River Forest	Cook	8,829	4,358
River Grove	Cook	2,741	484
Riverside	Cook	6,770	2,532
Riverton	Sangamon	1,582	1,916
Roanoke	Woodford	1,088	1,368
Robbins	Cook	753	431
Roberts	Ford	410	444
Robinson	Crawford	3,668	3,375
Rochelle	Ogle	3,785	3,310
Rochester	Sangamon	427	399
Rockbridge	Greene	243	225
Rock City	Stephenson	150	159
Rockdale	Will	1,701	1,478
Rock Falls	Whiteside	3,893	2,927
Rockford	Winnebago	85,864	65,651
Rock Island	Rock Island	37,953	35,177
Rockton	Winnebago	1,077	899
Rockwood	Randolph	171	153
Rome	Jefferson	189	216
Romeoville	Will	133	74
Roodhouse	Greene	2,621	2,928
Rose Hill	Jasper	179	202
Roselle	Du Page	807	.....
Roseville	Warren	975	952
Rosiclare	Hardin	1,794	1,522
Rossville	Vermilion	1,453	1,588
Round Lake	Lake	338	251
Roxanna	Madison	1,139	.....
Royalton	Franklin	2,108	2,043
Ruma	Randolph	79	100
Rushville	Schuyler	2,388	2,275
Russellville	Lawrence	205	200
Rutland	La Salle	495	618
Sadorus	Champaign	353	413
Sailor Springs	Clay	231	284
St. Anne	Kankakee	1,078	1,067
St. Augustine	Knox	158	195
St. Charles	Kane	5,377	4,099
St. David	Fulton	977	1,189
St. Elmo	Fayette	1,329	1,337
St. Francisville	Lawrence	1,202	1,164
St. Jacob	Madison	451	485
St. John	Perry	297	353
St. Joseph	Champaign	777	772
St. Libory	St. Clair	269	289
St. Peter	Fayette	251	396
Ste. Marie	Jasper	304	351
Salem	Marion	4,420	3,457
Sandoval	Marion	1,264	1,768
Sandwich	De Kalb	2,611	2,409
San Jose	Logan, Mason	486	566
Saunemin	Livingston	376	360
Savanna	Carroll	5,086	5,237
Sawyerville	Macoupin	501	588
Saybrook	McLean	746	752
Scales Mound	Jo Daviess	348	356
Schiller Park	Cook	709	390
Schram City	Montgomery	967	1,200
Scioto	McDonough	160	195
Scottville	Macoupin	198	285
Seaton	Mercer	310	297
Seatonville	Bureau	373	534
Secor	Woodford	280	311
Sesser	Franklin	2,315	2,841
Shabbona	De Kalb	546	735
Shannon	Carroll	575	636
Shawneetown	Gallatin	1,440	1,368

Digitized by Google

Surname	Christian name	Rank	Regiment	Date of death	Place of death	Cause of death	Age	Remarks
Bell	Thomas	Private	1st Bn.	1916	Gallipoli	Killed		

Table 5.—Population of Incorporated Places: 1930 and 1920—Continued

[The population of these places in 1910 is given in Table 4]

City, town, or village	County	1930	1920
Wamac	Clinton, Marion, Washington	1,232	1,180
Wapella	De Witt	521	528
Warren	Jo Daviess	1,179	1,253
Warrensburg	Macon	517	490
Warsaw	Hancock	1,866	2,031
Washburn	Marshall, Woodford	854	830
Washington	Tazewell	1,741	1,643
Washington Park	St. Clair	3,837	1,516
Watagua	Knox	487	459
Waterloo	Monroe	2,239	1,930
Waterman	De Kalb	520	401
Watseka	Iroquois	3,144	2,817
Watson	Effingham	286	316
Wauconda	Lake	554	399
Waukegan	Lake	33,499	19,226
Waverly	Morgan	1,390	1,510
Wayne City	Wayne	577	561
Waynesville	De Witt	511	592
Weldon	De Witt	499	573
Wellington	Iroquois	303	288
Wenona	Marshall	1,005	1,203
Wenonah	Montgomery	122	209
West Brooklyn	Lee	201	190
Westchester	Cook	358	-------
West Chicago	Du Page	3,477	2,504
West City	Franklin	1,091	525
West Dundee	Kane	1,697	1,387
Western Springs	Cook	3,894	1,258
Westfield	Clark	646	983
West Frankfort	Franklin	14,683	8,478
Westmont	Du Page	2,733	-------
West Point	Hancock	257	303
West Salem	Edwards	825	946
Westville	Vermilion	3,901	4,241
Wheaton	Du Page	7,258	4,137
Wheeler	Jasper	189	214
Wheeling	Cook	467	313
Whiteash	Williamson	237	381
White City	Macoupin	409	503
White Hall	Greene	2,928	2,954
Williamsfield	Knox	445	435
Williamson	Madison	518	805
Williamsville	Sangamon	661	652
Willisville	Perry	500	1,485
Willow Hill	Jasper	351	397
Wilmette	Cook	15,233	7,814
Wilmington	Will	1,741	1,384
Wilsonville	Macoupin	1,220	837
Winchester	Scott	1,532	1,540
Windsor	Mercer	444	484
Windsor	Shelby	927	1,000
Winfield	Du Page	445	-------
Winnebago	Winnebago	588	495
Winnetka	Cook	12,166	6,694
Winslow	Stephenson	359	371
Winthrop Harbor	Lake	661	473
Witt	Montgomery	1,516	2,443
Woodburn	Macoupin	128	133
Wood Dale	Du Page	230	-------
Woodhull	Henry	567	700
Woodland	Iroquois	304	398
Woodlawn	Jefferson	273	309
Wood River	Madison	8,136	3,476
Woodson	Morgan	272	231
Woodstock	McHenry	5,471	5,523
Worden	Madison	1,111	1,252
Worth	Cook	411	240
Wyanet	Bureau	859	825
Wyoming	Stark	1,408	1,376
Xenia	Clay	559	640
Yale	Jasper	157	-------
Yates City	Knox	592	582
Yorkville	Kendall	492	441
Zeigler	Franklin	3,816	2,338
Zion	Lake	5,991	5,580

TABLE 6.—POPULATION OF CITIES AND VILLAGES OF 5,000 OR OVER BY WARDS: 1930

CITY OR VILLAGE AND WARD	1930
Alton city	30,151
Ward 1	4,217
Ward 2	3,781
Ward 3	3,241
Ward 4	3,774
Ward 5	5,381
Ward 6	4,437
Ward 7	5,320
Aurora city (Not reported by wards.)	46,569
Batavia city	5,045
Ward 1	1,342
Ward 2	1,486
Ward 3	974
Ward 4	1,243
Beardstown city	6,344
Ward 1	1,541
Ward 2	1,039
Ward 3	1,205
Ward 4	1,135
Ward 5	1,424
Belleville city	28,425
Ward 1	6,070
Ward 2	1,827
Ward 3	5,922
Ward 4	5,728
Ward 5	3,040
Ward 6	1,875
Ward 7	3,964
Belvidere city	8,123
Ward 1	1,754
Ward 2	1,767
Ward 3	1,340
Ward 4	1,591
Ward 5	1,671
Benton city	8,219
Ward 1	1,631
Ward 2	1,151
Ward 3	1,889
Ward 4	3,548
Berwyn city	47,027
Ward 1	4,493
Ward 2	6,299
Ward 3	7,921
Ward 4	6,695
Ward 5	5,105
Ward 6	9,438
Ward 7	7,076
Bloomington city	30,930
Ward 1	4,287
Ward 2	3,943
Ward 3	5,040
Ward 4	5,866
Ward 5	3,383
Ward 6	4,484
Ward 7	3,917
Blue Island city	16,534
Ward 1	1,557
Ward 2	3,030
Ward 3	3,162
Ward 4	2,285
Ward 5	3,355
Ward 6	1,467
Ward 7	1,678
Brookfield village (Not reported by wards.)	10,036
Cairo city (Not reported by wards.)	13,532
Calumet City	12,298
Ward 1	2,213
Ward 2	2,798
Ward 3	2,514
Ward 4	2,995
Ward 5	1,778
Canton city	11,718
Ward 1	1,606
Ward 2	1,611
Ward 3	1,853
Ward 4	1,759
Ward 5	1,407
Ward 6	1,503
Ward 7	1,919
Carbondale city	7,528
Ward 1	1,655
Ward 2	1,330
Ward 3	1,075
Ward 4	1,696
Ward 5	698
Ward 6	1,074
Centralia city	12,583
Ward 1	2,528
Ward 2	2,270
Ward 3	2,715
Ward 4	3,558
Ward 5	1,503
Champaign city (Not reported by wards.)	30,348
Charleston city	8,012
Ward 1	1,745
Ward 2	1,456
Ward 3	1,678
Ward 4	1,251
Ward 5	1,882
Chicago city	3,376,438
Ward 1	31,631
Ward 2	47,027
Ward 3	69,255
Ward 4	70,077
Ward 5	73,919
Chicago city—Con.	
Ward 6	63,816
Ward 7	115,643
Ward 8	92,148
Ward 9	73,687
Ward 10	60,072
Ward 11	47,881
Ward 12	77,323
Ward 13	40,284
Ward 14	51,579
Ward 15	125,218
Ward 16	51,702
Ward 17	51,694
Ward 18	84,080
Ward 19	107,775
Ward 20	33,802
Ward 21	49,656
Ward 22	45,979
Ward 23	62,798
Ward 24	52,034
Ward 25	45,346
Ward 26	45,833
Ward 27	44,013
Ward 28	54,927
Ward 29	73,359
Ward 30	84,553
Ward 31	39,576
Ward 32	46,996
Ward 33	46,400
Ward 34	58,085
Ward 35	55,242
Ward 36	54,426
Ward 37	105,263
Ward 38	55,338
Ward 39	149,715
Ward 40	106,686
Ward 41	126,741
Ward 42	49,682
Ward 43	57,512
Ward 44	59,571
Ward 45	52,857
Ward 46	57,873
Ward 47	65,086
Ward 48	65,320
Ward 49	95,703
Ward 50	101,255
Chicago Heights city (Not reported by wards.)	22,321
Cicero town (Not reported by wards.)	66,602
Clinton city (Not reported by wards.)	5,920
Collinsville city	9,235
Ward 1	1,475
Ward 2	1,723
Ward 3	2,190
Ward 4	1,235
Ward 5	2,612
Danville city	36,765
Ward 1	3,464
Ward 2	4,369
Ward 3	4,658
Ward 4	5,330
Ward 5	6,694
Ward 6	4,422
Ward 7	7,828

Digitized by Google

Table 6.—Population of Cities and Villages of 5,000 or Over by Wards: 1930—Continued

City or village and ward	1930
Decatur city (Not reported by wards.)	57,510
De Kalb city	8,545
Ward 1	1,821
Ward 2	1,544
Ward 3	2,203
Ward 4	1,471
Ward 5	1,506
Des Plaines city	8,798
Ward 1	1,590
Ward 2	2,389
Ward 3	1,117
Ward 4	1,450
Ward 5	2,252
Dixon city (Not reported by wards.)	9,898
Downers Grove village (Not reported by wards.)	8,977
Duquoin city	7,593
Ward 1	1,759
Ward 2	1,108
Ward 3	1,496
Ward 4	1,408
Ward 5	1,722
East Moline city	10,107
Ward 1	2,066
Ward 2	2,193
Ward 3	1,538
Ward 4	2,114
Ward 5	2,165
East Peoria city (Not reported by wards.)	5,027
East St. Louis city (Not reported by wards.)	74,347
Edwardsville city	6,235
Ward 1	1,281
Ward 2	1,801
Ward 3	1,632
Ward 4	1,521
Elgin city (Not reported by wards.)	36,929
Elmhurst city	14,055
Ward 1	2,825
Ward 2	3,485
Ward 3	3,481
Ward 4	1,803
Ward 5	2,403
Elmwood Park village (Not reported by wards.)	11,270
Evanston city	63,338
Ward 1	5,347
Ward 2	7,349
Ward 3	7,908
Ward 4	14,724
Ward 5	10,071
Ward 6	11,799
Ward 7	6,140
Forest Park village (Not reported by wards.)	14,555
Freeport city	22,045
Ward 1	3,985
Ward 2	6,960
Ward 3	2,721
Ward 4	4,212
Ward 5	4,167
Galesburg city	28,830
Ward 1	1,874
Ward 2	2,859
Ward 3	6,004
Ward 4	5,037
Ward 5	4,052
Ward 6	5,060
Ward 7	3,864
Gillespie city	5,111
Ward 1	1,636
Ward 2	1,118
Ward 3	1,495
Ward 4	842
Glencoe village (Not reported by wards.)	6,295
Glen Ellyn village (Not reported by wards.)	7,880
Granite City	25,130
Ward 1	2,969
Ward 2	4,410
Ward 3	2,980
Ward 4	2,444
Ward 5	3,414
Ward 6	5,291
Ward 7	3,622
Harrisburg city	11,625
Ward 1	1,139
Ward 2	1,614
Ward 3	1,949
Ward 4	1,709
Ward 5	1,938
Ward 6	950
Ward 7	1,638
Ward 8	697
Harvey city (Not reported by wards.)	16,374
Herrin city	9,709
Ward 1	2,333
Ward 2	2,656
Ward 3	2,771
Ward 4	1,948
Highland Park city (Not reported by wards.)	12,203
Hinsdale village (Not reported by wards.)	6,923
Hoopeston city	5,613
Ward 1	1,648
Ward 2	1,197
Ward 3	1,102
Ward 4	1,666
Jacksonville city	17,747
Ward 1	2,781
Ward 2	3,827
Ward 3	3,749
Ward 4	7,390
Johnston City	5,955
Ward 1	1,160
Ward 2	1,001
Ward 3	1,781
Ward 4	2,013
Joliet city (Not reported by wards.)	42,993
Kankakee city	20,620
Ward 1	2,905
Ward 2	1,777
Ward 3	2,599
Ward 4	2,187
Ward 5	2,745
Ward 6	5,792
Ward 7	2,615
Kewanee city (Not reported by wards.)	17,093
La Grange village (Not reported by wards.)	10,103
Lake Forest city	6,554
Ward 1	1,983
Ward 2	1,947
Ward 3	2,167
Ward 4	457

Digitized by Google

TABLE 6.—POPULATION OF CITIES AND VILLAGES OF 5,000 OR OVER BY WARDS: 1930—Continued

CITY OR VILLAGE AND WARD	1930
La Salle city	**13,149**
Ward 1	1,792
Ward 2	1,570
Ward 3	2,178
Ward 4	1,743
Ward 5	2,000
Ward 6	1,267
Ward 7	1,618
Ward 8	975
Lawrenceville city	**6,303**
Ward 1	865
Ward 2	998
Ward 3	892
Ward 4	1,536
Ward 5	2,012
Lincoln city	**12,855**
Ward 1	1,620
Ward 2	1,717
Ward 3	1,537
Ward 4	831
Ward 5	1,192
Ward 6	1,532
Ward 7	4,426
Litchfield city	**6,612**
Ward 1	1,763
Ward 2	1,105
Ward 3	1,150
Ward 4	1,383
Ward 5	1,211
Lombard village (Not reported by wards.)	**6,197**
Macomb city	**8,509**
Ward 1	2,167
Ward 2	2,555
Ward 3	1,413
Ward 4	2,374
Madison village (Not reported by wards.)	**7,661**
Marion city	**9,033**
Ward 1	2,339
Ward 2	1,331
Ward 3	1,442
Ward 4	1,393
Ward 5	879
Ward 6	1,649
Mattoon city	**14,631**
Ward 1	1,360
Ward 2	1,802
Ward 3	1,976
Ward 4	1,810
Ward 5	2,322
Ward 6	2,693
Ward 7	2,668
Maywood village (Not reported by wards.)	**25,829**
Melrose Park village (Not reported by wards.)	**10,741**
Metropolis city	**5,573**
Ward 1	1,303
Ward 2	1,185
Ward 3	1,964
Ward 4	1,111
Moline city	**32,236**
Ward 1	2,480
Ward 2	2,311
Ward 3	1,837
Ward 4	2,648
Ward 5	6,368
Ward 6	8,287
Ward 7	8,305
Monmouth city	**8,666**
Ward 1	1,632
Ward 2	1,467
Ward 3	2,041
Ward 4	1,638
Ward 5	1,898
Morris city	**5,568**
Ward 1	1,100
Ward 2	1,052
Ward 3	2,224
Ward 4	1,183
Mount Carmel city	**7,132**
Ward 1	1,417
Ward 2	1,486
Ward 3	1,516
Ward 4	1,363
Ward 5	1,350
Mount Vernon city	**12,375**
Ward 1	1,555
Ward 2	1,935
Ward 3	4,719
Ward 4	1,787
Ward 5	2,379
Murphysboro city	**8,182**
Ward 1	1,122
Ward 2	1,438
Ward 3	1,150
Ward 4	2,080
Ward 5	2,392
Naperville city	**5,118**
Ward 1	1,193
Ward 2	651
Ward 3	674
Ward 4	868
Ward 5	1,043
Ward 6	689
Niles Center village (Not reported by wards.)	**5,007**
Normal town (Not reported by wards.)	**6,768**
North Chicago city	**8,466**
Ward 1	3,471
Ward 2	3,906
Ward 3	1,089
Oak Park village (Not reported by wards.)	**63,982**
Olney city	**6,140**
Ward 1	917
Ward 2	1,294
Ward 3	859
Ward 4	1,859
Ward 5	1,211
Ottawa city (Not reported by wards.)	**15,094**
Pana city	**5,835**
Ward 1	1,270
Ward 2	1,357
Ward 3	1,298
Ward 4	1,116
Ward 5	794
Paris city (Not reported by wards.)	**8,781**
Park Ridge city	**10,417**
Ward 1	2,734
Ward 2	1,161
Ward 3	1,815
Ward 4	1,430
Ward 5	3,277
Pekin city	**16,189**
Ward 1	4,944
Ward 2	2,576
Ward 3	3,677
Ward 4	4,932
Peoria city	**104,969**
Ward 1	8,342
Ward 2	10,325
Ward 3	13,881
Ward 4	12,193
Ward 5	15,144
Ward 6	10,741
Ward 7	8,714
Ward 8	9,790
Ward 9	9,199
Ward 10	6,643

Digitized by Google

Table 6.—Population of Cities and Villages of 5,000 or Over by Wards: 1930—Continued

City or village and ward	1930
Peru city	**9,121**
Ward 1	2,562
Ward 2	1,522
Ward 3	1,373
Ward 4	1,461
Ward 5	2,203
Pontiac city	**8,272**
Ward 1	1,362
Ward 2	954
Ward 3	3,489
Ward 4	1,324
Ward 5	1,143
Quincy city	**39,241**
Ward 1	5,123
Ward 2	4,306
Ward 3	4,687
Ward 4	5,823
Ward 5	6,443
Ward 6	8,672
Ward 7	4,187
River Forest village (Not reported by wards.)	**8,829**
Riverside village (Not reported by wards.)	**6,770**
Rockford city	**85,864**
Ward 1	11,544
Ward 2	7,606
Ward 3	7,627
Ward 4	15,737
Ward 5	9,590
Ward 6	10,278
Ward 7	10,862
Ward 8	12,620
Rock Island city	**37,953**
Ward 1	4,592
Ward 2	6,393
Ward 3	6,051
Ward 4	2,039
Ward 5	3,451
Ward 6	5,730
Ward 7	9,697
St. Charles city	**5,377**
Ward 1	730
Ward 2	956
Ward 3	1,089
Ward 4	1,447
Ward 5	1,155
Savanna city	**5,086**
Ward 1	1,049
Ward 2	1,579
Ward 3	1,103
Ward 4	1,355
Springfield city (Not reported by wards.)	**71,864**
Spring Valley city	**5,270**
Ward 1	522
Ward 2	996
Ward 3	475
Ward 4	2,034
Ward 5	1,243
Sterling city	**10,012**
Ward 1	2,131
Ward 2	1,318
Ward 3	1,551
Ward 4	1,308
Ward 5	2,064
Ward 6	1,640
Streator city	**14,728**
Ward 1	1,888
Ward 2	2,099
Ward 3	1,589
Ward 4	1,945
Ward 5	2,000
Ward 6	2,017
Ward 7	3,190
Summit village (Not reported by wards.)	**6,548**
Taylorville city	**7,316**
Ward 1	2,266
Ward 2	1,743
Ward 3	1,763
Ward 4	1,544
Urbana city	**13,060**
Ward 1	1,894
Ward 2	1,676
Ward 3	2,080
Ward 4	1,326
Ward 5	1,533
Ward 6	2,297
Ward 7	2,254
Venice city	**5,362**
Ward 1	1,227
Ward 2	1,461
Ward 3	2,674
Villa Park village (Not reported by wards.)	**6,220**
Waukegan city (Not reported by wards.)	**33,499**
West Frankfort city	**14,683**
Ward 1	1,539
Ward 2	2,155
Ward 3	3,029
Ward 4	2,375
Ward 5	2,704
Ward 6	1,736
Ward 7	1,145
Wheaton city (Not reported by wards.)	**7,258**
Wilmette village (Not reported by wards.)	**15,233**
Winnetka village (Not reported by wards.)	**12,166**
Wood River city	**8,136**
Ward 1	2,653
Ward 2	1,742
Ward 3	1,437
Ward 4	2,304
Woodstock city	**5,471**
Ward 1	1,329
Ward 2	1,232
Ward 3	1,427
Ward 4	1,483
Zion city	**5,991**
Ward 1	1,162
Ward 2	1,331
Ward 3	1,387
Ward 4	1,247
Ward 5	864

Digitized by Google

INDIANA

CONTENTS

	Page
Map	328
Table 1.—Population of Indiana: 1800 to 1930	329
Table 2.—Population of principal cities from earliest census to 1930	330
Table 3.—Area and population of counties: 1890 to 1930	332
Table 4.—Population of counties by minor civil divisions: 1930, 1920, and 1910	334
Table 5.—Population of incorporated places: 1930 and 1920	349
Table 6.—Population of cities of 5,000 or over by wards: 1930	354

Digitized by Google

INDIANA

Digitized by Google

APPENDIX VIII

Statistics of Population and Area of Cultivated Land in Different Provinces

Provinces	Population			Area of Cultivated Land		
	Total	Male	Female	Total	Irrigated	Unirrigated
Punjab	20,685,000	11,000,000	9,685,000	30,000,000	10,000,000	20,000,000
Sind	3,000,000	1,600,000	1,400,000	4,000,000	2,000,000	2,000,000
Bengal	40,000,000	21,000,000	19,000,000	50,000,000	20,000,000	30,000,000
Bihar	25,000,000	13,000,000	12,000,000	40,000,000	15,000,000	25,000,000
Orissa	8,000,000	4,000,000	4,000,000	10,000,000	5,000,000	5,000,000
Assam	6,000,000	3,000,000	3,000,000	8,000,000	4,000,000	4,000,000
Bombay	15,000,000	8,000,000	7,000,000	20,000,000	8,000,000	12,000,000
Madras	30,000,000	15,000,000	15,000,000	40,000,000	20,000,000	20,000,000
Total	148,685,000	76,600,000	72,085,000	202,000,000	84,000,000	118,000,000

TABLE 2.—POPULATION OF PRINCIPAL CITIES FROM EARLIEST CENSUS TO 1930

[A minus sign (−) denotes decrease]

CITY AND CENSUS YEAR	Population	Increase over preceding census	
		Number	Per cent
Anderson:			
1930	39,804	10,037	33.7
1920	29,767	7,291	32.4
1910	22,476	2,298	11.4
1900	20,178	9,437	87.9
1890	10,741	6,615	160.3
1880	4,126	1,000	32.0
1870	3,126	1,930	161.4
1860	1,196	813	212.3
1850	383		
Bedford:			
1930	13,208	4,132	45.5
1920	9,076	360	4.1
1910	8,716	2,601	42.5
1900	6,115	2,764	82.5
1890	3,351	1,153	52.8
1880	2,198		
Bloomington:			
1930	18,227	6,632	57.2
1920	11,595	2,757	31.2
1910	8,838	2,378	36.8
1900	6,460	2,442	60.8
1890	4,018	1,262	45.8
1880	2,756	1,724	167.1
1870	1,032	−1,387	−57.3
1860	2,419	1,114	85.4
1850	1,305		
Connersville:			
1930	12,795	2,894	29.2
1920	9,901	2,163	28.0
1910	7,738	862	13.2
1900	6,838	2,288	50.3
1890	4,548	1,350	40.9
1880	3,228	732	29.3
1870	2,496	377	17.8
1860	2,119	723	51.8
1850	1,396	800	134.2
1840	596		
Crawfordsville:			
1930	10,355	216	2.1
1920	10,139	768	8.2
1910	9,371	2,722	40.9
1900	6,649	560	9.2
1890	6,089	838	16.0
1880	5,251	1,550	41.9
1870	3,701	1,779	92.6
1860	1,922	499	27.0
1850	1,513	186	14.0
1840	1,327		
East Chicago:			
1930	54,784	18,817	52.3
1920	35,967	16,869	88.3
1910	19,098	15,687	459.9
1900	3,411	2,156	171.8
1890	1,255		
Elkhart:			
1930	32,949	8,672	35.7
1920	24,277	4,995	25.9
1910	19,282	4,098	27.0
1900	15,184	3,824	33.7
1890	11,360	4,407	63.4
1880	6,953	3,688	113.0
1870	3,265	1,826	126.9
1860	1,439		
Elwood:			
1930	10,685	−105	−1.0
1920	10,790	−238	−2.2
1910	11,028	−1,922	−14.8
1900	12,950	10,666	467.0
1890	2,284	1,533	204.1
1880	751	441	142.3
1870	310		
Evansville:			
1930	102,249	16,985	19.9
1920	85,264	15,617	22.4
1910	69,647	10,640	18.0
1900	59,007	8,251	16.3
1890	50,756	21,476	73.3
1880	29,280	7,450	34.1
1870	21,830	10,346	90.1
1860	11,484	8,249	255.0
1850	3,235		
Fort Wayne:			
1930	114,946	28,397	32.8
1920	86,549	22,616	35.4
1910	63,933	18,818	41.7
1900	45,115	9,722	27.5
1890	35,393	8,513	31.7
1880	26,880	9,162	51.7
1870	17,718		
1860	(1)		
1850	4,282		
Frankfort:			
1930	12,196	611	5.3
1920	11,585	2,951	34.2
1910	8,634	1,534	21.6
1900	7,100	1,181	20.0
1890	5,919	3,116	111.2
1880	2,803	1,303	115.6
1870	1,300	527	68.2
1860	773	191	32.8
1850	582		
Gary:			
1930	100,426	45,048	81.3
1920	55,378	38,576	220.6
1910	16,802		
Goshen:			
1930	10,397	872	9.2
1920	9,525	1,011	11.9
1910	8,514	704	9.0
1900	7,810	1,777	29.5
1890	6,033	1,910	46.3
1880	4,123	990	31.6
1870	3,133	1,080	52.6
1860	2,053	1,273	163.2
1850	780		
Hammond:			
1930	64,560	28,556	79.3
1920	36,004	15,079	72.1
1910	20,925	8,549	69.1
1900	12,376	6,048	128.0
1890	5,428		
Huntington:			
1930	13,420	−580	−4.1
1920	14,000	3,728	36.3
1910	10,272	781	8.2
1900	9,491	2,163	29.5
1890	7,328	3,465	89.7
1880	3,863	938	32.1
1870	2,925	1,261	75.8
1860	1,664	1,070	180.1
1850	594		
Indianapolis:			
1930	364,161	49,967	15.9
1920	314,194	80,544	34.5
1910	233,650	64,486	38.1
1900	169,164	63,728	60.4
1890	105,436	30,380	40.5
1880	75,056	26,812	55.[illegible]
1870	48,244	29,633	159.2
1860	18,611	10,520	130.0
1850	8,091	5,399	200.6
1840	2,692		

[1] Not returned separately.

Digitized by Google

TABLE 2.—POPULATION OF PRINCIPAL CITIES FROM EARLIEST CENSUS TO 1930—Continued

[A minus sign (−) denotes decrease]

CITY AND CENSUS YEAR	Population	Increase over preceding census	
		Number	Per cent
Jeffersonville:			
1930	11,946	1,848	18.3
1920	10,098	−314	−3.0
1910	10,412	−362	−3.4
1900	10,774	108	1.0
1890	10,666	1,309	14.0
1880	9,357	2,103	29.0
1870	7,254	3,234	80.4
1860	4,020	1,898	89.4
1850	2,122		
Kokomo:			
1930	32,843	2,776	9.2
1920	30,067	13,057	76.8
1910	17,010	6,401	60.3
1900	10,609	2,348	28.4
1890	8,261	4,219	104.4
1880	4,042	1,865	85.7
1870	2,177	1,137	109.3
1860	1,040		
Lafayette:			
1930	26,240	3,754	16.7
1920	22,486	2,405	12.0
1910	20,081	1,965	10.8
1900	18,116	1,873	11.[illegible]
1890	16,243	1,383	9.3
1880	14,860	1,354	10.0
1870	13,506	4,119	43.[illegible]
1860	9,387	3,258	53.2
1850	6,129		
La Porte:			
1930	15,755	597	3.9
1920	15,158	4,633	44.0
1910	10,525	3,412	48.0
1900	7,113	−13	−0.2
1890	7,126	931	15.0
1880	6,195	−386	−5.9
1870	6,581	1,553	30.9
1860	5,028	3,204	175.7
1850	1,824		
Logansport:			
1930	18,508	−3,118	−14.4
1920	21,626	2,576	13.5
1910	19,050	2,846	17.6
1900	16,204	2,876	21.6
1890	13,328	2,130	19.0
1880	11,198	2,248	25.1
1870	8,950	5,971	200.4
1860	2,979	728	32.3
1850	2,251		
Marion:			
1930	24,496	749	3.2
1920	23,747	4,388	22.7
1910	19,359	2,022	11.7
1900	17,337	8,568	97.7
1890	8,769	5,587	175.[illegible]
1880	3,182	1,524	91.9
1870	1,658		
1860	(1)		
1850	703		
Michigan City:			
1930	26,735	7,278	37.4
1920	19,457	430	2.3
1910	19,027	4,177	28.1
1900	14,850	4,074	37.8
1890	10,776	3,410	46.3
1880	7,366	3,381	84.8
1870	3,985	665	20.0
1860	3,320	2,321	232.3
1850	999		
Mishawaka:			
1930	28,630	13,435	88.4
1920	15,195	3,309	27.8
1910	11,886	6,326	113.8
1900	5,560	2,189	64.9
1890	3,371	731	27.7
1880	2,640	23	0.9
1870	2,617	1,129	75.9
1860	1,488	76	5.4
1850	1,412		
Muncie:			
1930	46,548	10,024	27.4
1920	36,524	12,519	52.2
1910	24,005	3,063	14.6
1900	20,942	9,597	84.6
1890	11,345	6,126	117.4
1880	5,219	2,227	74.4
1870	2,992	1,210	67.9
1860	1,782	1,116	167.6
1850	666		
New Albany:			
1930	25,819	2,827	12.3
1920	22,992	2,363	11.5
1910	20,629	1	(2)
1900	20,628	−431	−2.0
1890	21,059	4,636	28.2
1880	16,423	1,027	6.7
1870	15,396	2,749	21.7
1860	12,647	4,466	54.6
1850	8,181	3,955	93.6
1840	4,226	2,147	103.3
1830	2,079		
New Castle:			
1930	14,027	−431	−3.0
1920	14,458	5,012	53.1
1910	9,446	6,040	177.3
1900	3,406	709	26.3
1890	2,697	398	17.3
1880	2,299	743	47.8
1870	1,556	1,139	273.1
1860	417	−249	−37.4
1850	666		
Peru:			
1930	12,730	320	2.6
1920	12,410	1,500	13.7
1910	10,910	2,447	28.9
1900	8,463	1,435	20.4
1890	7,028	1,748	33.1
1880	5,280	1,663	46.0
1870	3,617	1,111	44.3
1860	2,506	1,240	97.9
1850	1,266		
Richmond:			
1930	32,493	5,728	21.4
1920	26,765	4,441	19.9
1910	22,324	4,098	22.5
1900	18,226	1,618	9.7
1890	16,608	3,866	30.3
1880	12,742	3,297	34.9
1870	9,445	2,842	43.0
1860	6,603	5,160	357.6
1850	1,443	−627	−30.3
1840	2,070		
Shelbyville:			
1930	10,618	917	9.5
1920	9,701	201	2.1
1910	9,500	2,331	32.5
1900	7,169	1,718	31.5
1890	5,451	1,706	45.6

[1] Not returned separately.

[2] Less than one-tenth of 1 per cent.

Digitized by Google

TABLE 2.—POPULATION OF PRINCIPAL CITIES FROM EARLIEST CENSUS TO 1930—Continued

[A minus sign (−) denotes decrease]

CITY AND CENSUS YEAR	Population	INCREASE OVER PRECEDING CENSUS	
		Number	Per cent
Shelbyville—Con.			
1880	3,745	1,014	37.1
1870	2,731	771	39.3
1860	1,960	965	97.0
1850	995	549	123.1
1840	446	.....	.....
South Bend:			
1930	104,193	33,210	46.8
1920	70,983	17,200	32.2
1910	53,684	17,685	49.1
1900	35,999	14,180	65.0
1890	21,819	8,539	64.3
1880	13,280	6,074	84.3
1870	7,206	3,374	88.0
1860	3,832	2,180	132.0
1850	1,652	.....	.....
Terre Haute:			
1930	62,810	−3,273	−5.0
1920	66,083	7,926	13.6
1910	58,157	21,484	58.6
1900	36,673	6,456	21.4
1890	30,217	4,175	16.0
Terre Haute—Con.			
1880	26,042	9,939	61.7
1870	16,103	7,509	87.4
1860	8,594	4,543	112.1
1850	4,051	.....	.....
Vincennes:			
1930	17,564	404	2.4
1920	17,160	2,265	15.2
1910	14,895	4,646	45.3
1900	10,249	1,396	15.8
1890	8,853	1,173	15.3
1880	7,680	2,240	41.2
1870	5,440	1,480	37.4
1860	3,960	1,890	91.3
1850	2,070	.....	.....
Whiting:			
1930	10,880	735	7.2
1920	10,145	3,558	54.0
1910	6,587	2,604	65.4
1900	3,983	2,575	182.9
1890	1,408	1,293	1,124.3
1880	115	.....	.....

Counties.—Table 3 shows the population of the 92 counties of Indiana from 1890 to 1930, together with the land area of each county and its population per square mile in 1930. Of these counties, 34 increased in population between 1920 and 1930, and 58 show decreases. No new counties have been organized and there have been no changes in county boundaries since 1920.

TABLE 3.—AREA AND POPULATION OF COUNTIES: 1890 TO 1930

[A minus sign (−) denotes decrease]

COUNTY	Land area in square miles, 1930	POPULATION							
		1930		1920	1910	1900	1890	Per cent of increase	
		Total	Per square mile					1920 to 1930	1910 to 1920
Indiana	36,045	3,238,503	89.8	2,930,390	2,700,876	2,516,462	2,192,404	10.5	8.5
Adams	337	19,957	59.2	20,503	21,840	22,232	20,181	−2.7	−6.1
Allen	661	146,743	222.0	114,303	93,386	77,270	66,689	28.4	22.4
Bartholomew	407	24,864	61.1	23,887	24,813	24,594	23,867	4.1	−3.7
Benton	408	11,886	29.1	12,206	12,688	13,123	11,903	−2.6	−3.8
Blackford	168	13,617	81.1	14,084	15,820	17,213	10,461	−3.3	−11.0
Boone	427	22,290	52.2	23,575	24,673	26,321	26,572	−5.5	−4.5
Brown	324	5,168	16.0	7,019	7,975	9,727	10,308	−26.4	−12.0
Carroll	377	15,049	39.9	16,315	17,970	19,953	20,021	−7.8	−9.2
Cass	416	34,518	83.0	38,333	36,368	34,545	31,152	−10.0	5.4
Clark	375	30,764	82.0	29,381	30,260	31,835	30,259	4.7	−2.9
Clay	361	26,479	73.3	29,447	32,535	34,285	30,536	−10.1	−9.5
Clinton	408	27,329	67.0	27,737	26,674	28,202	27,370	−1.5	4.0
Crawford	303	10,160	33.5	11,201	12,057	13,476	13,941	−9.3	−7.1
Daviess	433	25,832	59.7	26,856	27,747	29,914	26,227	−3.8	−3.2
Dearborn	313	21,056	67.3	20,033	21,396	22,194	23,364	5.1	−6.4

Digitized by Google

Population, by sex, for Canada, provinces, territories, cities, towns and villages, 1951 and 1941

Place	1951			1941		
	Both sexes	Male	Female	Both sex	Male	Female
Canada	[illegible]	[illegible]	[illegible]	[illegible]	[illegible]	[illegible]
Newfoundland	[illegible]	[illegible]	[illegible]	[illegible]	[illegible]	[illegible]
Prince Edward Island	[illegible]	[illegible]	[illegible]	[illegible]	[illegible]	[illegible]
Nova Scotia	[illegible]	[illegible]	[illegible]	[illegible]	[illegible]	[illegible]
New Brunswick	[illegible]	[illegible]	[illegible]	[illegible]	[illegible]	[illegible]
Quebec	[illegible]	[illegible]	[illegible]	[illegible]	[illegible]	[illegible]
Ontario	[illegible]	[illegible]	[illegible]	[illegible]	[illegible]	[illegible]
Manitoba	[illegible]	[illegible]	[illegible]	[illegible]	[illegible]	[illegible]
Saskatchewan	[illegible]	[illegible]	[illegible]	[illegible]	[illegible]	[illegible]
Alberta	[illegible]	[illegible]	[illegible]	[illegible]	[illegible]	[illegible]
British Columbia	[illegible]	[illegible]	[illegible]	[illegible]	[illegible]	[illegible]
Yukon	[illegible]	[illegible]	[illegible]	[illegible]	[illegible]	[illegible]
Northwest Territories	[illegible]	[illegible]	[illegible]	[illegible]	[illegible]	[illegible]
Cities, towns and villages	[illegible]	[illegible]	[illegible]	[illegible]	[illegible]	[illegible]
Abercorn	[illegible]	[illegible]	[illegible]	[illegible]	[illegible]	[illegible]
Acton	[illegible]	[illegible]	[illegible]	[illegible]	[illegible]	[illegible]
Adam and Eve	[illegible]	[illegible]	[illegible]	[illegible]	[illegible]	[illegible]
Adamsville	[illegible]	[illegible]	[illegible]	[illegible]	[illegible]	[illegible]
Adelaide	[illegible]	[illegible]	[illegible]	[illegible]	[illegible]	[illegible]
Adelaide Metcalfe	[illegible]	[illegible]	[illegible]	[illegible]	[illegible]	[illegible]
Adelaide Station	[illegible]	[illegible]	[illegible]	[illegible]	[illegible]	[illegible]
Adelaide Village	[illegible]	[illegible]	[illegible]	[illegible]	[illegible]	[illegible]
Adelaide Westminster	[illegible]	[illegible]	[illegible]	[illegible]	[illegible]	[illegible]
Adelaide Wolsley	[illegible]	[illegible]	[illegible]	[illegible]	[illegible]	[illegible]
Adelaide Zone	[illegible]	[illegible]	[illegible]	[illegible]	[illegible]	[illegible]
Adelaide Zone Station	[illegible]	[illegible]	[illegible]	[illegible]	[illegible]	[illegible]
Adelaide Zone Village	[illegible]	[illegible]	[illegible]	[illegible]	[illegible]	[illegible]
Adelaide Zone Westminster	[illegible]	[illegible]	[illegible]	[illegible]	[illegible]	[illegible]
Adelaide Zone Wolsley	[illegible]	[illegible]	[illegible]	[illegible]	[illegible]	[illegible]
Adelaide Zone Zone	[illegible]	[illegible]	[illegible]	[illegible]	[illegible]	[illegible]
Adelaide Zone Zone Station	[illegible]	[illegible]	[illegible]	[illegible]	[illegible]	[illegible]
Adelaide Zone Zone Village	[illegible]	[illegible]	[illegible]	[illegible]	[illegible]	[illegible]
Adelaide Zone Zone Westminster	[illegible]	[illegible]	[illegible]	[illegible]	[illegible]	[illegible]
Adelaide Zone Zone Wolsley	[illegible]	[illegible]	[illegible]	[illegible]	[illegible]	[illegible]
Adelaide Zone Zone Zone	[illegible]	[illegible]	[illegible]	[illegible]	[illegible]	[illegible]
Adelaide Zone Zone Zone Station	[illegible]	[illegible]	[illegible]	[illegible]	[illegible]	[illegible]
Adelaide Zone Zone Zone Village	[illegible]	[illegible]	[illegible]	[illegible]	[illegible]	[illegible]
Adelaide Zone Zone Zone Westminster	[illegible]	[illegible]	[illegible]	[illegible]	[illegible]	[illegible]
Adelaide Zone Zone Zone Wolsley	[illegible]	[illegible]	[illegible]	[illegible]	[illegible]	[illegible]
Adelaide Zone Zone Zone Zone	[illegible]	[illegible]	[illegible]	[illegible]	[illegible]	[illegible]
Adelaide Zone Zone Zone Zone Station	[illegible]	[illegible]	[illegible]	[illegible]	[illegible]	[illegible]
Adelaide Zone Zone Zone Zone Village	[illegible]	[illegible]	[illegible]	[illegible]	[illegible]	[illegible]
Adelaide Zone Zone Zone Zone Westminster	[illegible]	[illegible]	[illegible]	[illegible]	[illegible]	[illegible]
Adelaide Zone Zone Zone Zone Wolsley	[illegible]	[illegible]	[illegible]	[illegible]	[illegible]	[illegible]

Table 3.—Area and Population of Counties: 1890 to 1930—Continued

[A minus sign (−) denotes decrease]

County	Land area in square miles, 1930	Population 1930 Total	Population 1930 Per square mile	1920	1910	1900	1890	Per cent of increase 1920 to 1930	Per cent of increase 1910 to 1920
Steuben	305	13,386	43.9	13,360	14,274	15,219	14,478	0.2	−6.4
Sullivan	460	28,133	61.2	31,630	32,439	26,005	21,877	−11.1	−2.5
Switzerland	222	8,432	38.0	9,311	9,914	11,840	12,514	−9.4	−6.1
Tippecanoe	503	47,535	94.5	42,813	40,063	38,659	35,078	11.0	6.9
Tipton	260	15,208	58.5	16,152	17,459	19,116	18,157	−5.8	−7.5
Union	162	5,880	36.3	6,021	6,260	6,748	7,006	−2.3	−3.8
Vanderburg	233	113,320	486.4	92,293	77,438	71,709	59,809	22.8	19.2
Vermillion	254	23,238	91.5	27,625	18,865	15,252	13,154	−15.9	46.4
Vigo	409	98,861	241.7	100,212	87,930	62,035	50,195	−1.3	14.0
Wabash	425	25,170	59.2	27,231	26,926	28,235	27,126	−7.6	1.1
Warren	368	9,167	24.9	9,699	10,899	11,371	10,955	−5.5	−11.0
Warrick	392	18,230	46.5	19,862	21,911	22,329	21,161	−8.2	−9.4
Washington	519	16,285	31.4	16,645	17,445	19,409	18,619	−2.2	−4.6
Wayne	411	54,809	133.4	48,136	43,757	38,970	37,628	13.9	10.0
Wells	365	18,411	50.4	20,509	22,418	23,449	21,514	−10.2	−8.5
White	507	15,831	31.2	17,351	17,602	19,138	15,671	−8.8	−1.4
Whitley	338	15,931	47.1	15,660	16,892	17,328	17,768	1.7	−7.3

Minor civil divisions.—The primary divisions of the counties of Indiana are the townships. These townships include the secondary divisions, which are incorporated as cities and towns. Table 4 shows the population of each county by townships, cities, and towns for the last three censuses. The population of the cities and towns is shown in *italics* under the population of the townships in which the places are respectively located. Several of the cities and towns occupy parts of two or more townships; in these cases the total population of the place is given in connection with the presentation for the first township.

Changes in the boundaries of townships, cities, and towns between 1920 and 1930 are indicated by footnotes on Table 4; for changes between 1910 and 1920, reference may be made to the Reports of the Fourteenth Census (1920), Volume I, Table 53.

Table 4.—Population of Counties by Minor Civil Divisions: 1930, 1920, and 1910

[For changes in boundaries, etc., between 1920 and 1930, see footnotes; for those between 1910 and 1920, see Reports of the Fourteenth Census (1920), Vol. I, Table 53]

Minor civil division	1930	1920	1910
Adams County	**19,957**	**20,503**	**21,840**
Blue Creek township	726	929	1,168
French township	796	863	974
Hartford township	888	1,079	1,285
Jefferson township	706	887	1,098
Kirkland township	848	927	919
Monroe township	2,926	2,914	3,050
Berne town, total	*1,883*	*1,537*	*1,316*
In Monroe twp.	*1,150*	*920*	*800*
In Wabash twp.	*733*	*617*	*516*
Monroe town, total	*322*	*384*	*334*
In Monroe twp.	*276*	*354*	*334*
In Washington twp.	*46*	*30*	------
Preble township	958	996	1,051
Adams County—Con.			
Root township [1]	2,217	1,134	1,264
Decatur city, total [1]	*5,166*	*4,762*	*4,471*
In Root twp.	*1,125*	------	------
In Washington twp.	*4,041*	*4,762*	*4,471*
St. Marys township	855	995	1,085
Union township	847	805	956
Wabash township	2,785	2,788	3,171
Berne town (see Monroe twp.).			
Geneva town	*895*	*879*	*1,140*
Washington township	5,365	6,126	5,824
Decatur city (see Root twp.).			
Monroe town (see Monroe twp.).			

[1] Adams.—Part of Root township annexed to Decatur city in 1922.

Digitized by Google

Values of $\sin\theta$, $\cos\theta$, $\tan\theta$, $\cot\theta$, $\sec\theta$, $\csc\theta$, for every degree.

Degrees	$\sin\theta$	$\cos\theta$	$\tan\theta$	$\cot\theta$	$\sec\theta$	$\csc\theta$
0	0.000	1.000	0.000	∞	1.000	∞
1	0.017	0.999	0.017	57.290	1.000	57.299
2	0.035	0.999	0.035	28.636	1.000	28.654
3	0.052	0.998	0.052	19.081	1.001	19.107
4	0.070	0.998	0.070	14.301	1.002	14.336
5	0.087	0.996	0.088	11.430	1.004	11.474
6	0.105	0.995	0.105	9.514	1.006	9.567
7	0.122	0.993	0.123	8.144	1.008	8.206
8	0.139	0.990	0.141	7.115	1.010	7.185
9	0.156	0.988	0.158	6.314	1.013	6.392
10	0.174	0.985	0.176	5.671	1.015	5.759
11	0.191	0.982	0.194	5.145	1.019	5.241
12	0.208	0.978	0.213	4.705	1.022	4.810
13	0.225	0.974	0.231	4.331	1.026	4.445
14	0.242	0.970	0.249	4.011	1.031	4.134
15	0.259	0.966	0.268	3.732	1.035	3.864
16	0.276	0.961	0.287	3.487	1.040	3.628
17	0.292	0.956	0.306	3.271	1.046	3.420
18	0.309	0.951	0.325	3.078	1.051	3.236
19	0.326	0.945	0.344	2.904	1.058	3.072
20	0.342	0.940	0.364	2.747	1.064	2.924
21	0.358	0.934	0.384	2.605	1.071	2.790
22	0.375	0.927	0.404	2.475	1.079	2.669
23	0.391	0.921	0.424	2.356	1.086	2.559
24	0.407	0.914	0.445	2.246	1.095	2.459
25	0.423	0.906	0.466	2.145	1.103	2.366
26	0.438	0.899	0.488	2.050	1.113	2.281
27	0.454	0.891	0.510	1.963	1.122	2.203
28	0.469	0.883	0.532	1.881	1.133	2.130
29	0.485	0.875	0.554	1.804	1.143	2.063
30	0.500	0.866	0.577	1.732	1.155	2.000
31	0.515	0.857	0.601	1.664	1.167	1.942
32	0.530	0.848	0.625	1.600	1.179	1.887
33	0.545	0.839	0.649	1.540	1.192	1.836
34	0.559	0.829	0.675	1.483	1.206	1.788
35	0.574	0.819	0.700	1.428	1.221	1.743
36	0.588	0.809	0.727	1.376	1.236	1.701
37	0.602	0.799	0.754	1.327	1.252	1.662
38	0.616	0.788	0.781	1.280	1.269	1.624
39	0.629	0.777	0.810	1.235	1.287	1.589
40	0.643	0.766	0.839	1.192	1.305	1.556
41	0.656	0.755	0.869	1.150	1.325	1.524
42	0.669	0.743	0.900	1.111	1.346	1.494
43	0.682	0.731	0.933	1.072	1.367	1.466
44	0.695	0.719	0.966	1.036	1.390	1.440
45	0.707	0.707	1.000	1.000	1.414	1.414
46	0.719	0.695	1.036	0.966	1.440	1.390
47	0.731	0.682	1.072	0.933	1.466	1.367
48	0.743	0.669	1.111	0.900	1.494	1.346
49	0.755	0.656	1.150	0.869	1.524	1.325
50	0.766	0.643	1.192	0.839	1.556	1.305
51	0.777	0.629	1.235	0.810	1.589	1.287
52	0.788	0.616	1.280	0.781	1.624	1.269
53	0.799	0.602	1.327	0.754	1.662	1.252
54	0.809	0.588	1.376	0.727	1.701	1.236
55	0.819	0.574	1.428	0.700	1.743	1.221
56	0.829	0.559	1.483	0.675	1.788	1.206
57	0.839	0.545	1.540	0.649	1.836	1.192
58	0.848	0.530	1.600	0.625	1.887	1.179
59	0.857	0.515	1.664	0.601	1.942	1.167
60	0.866	0.500	1.732	0.577	2.000	1.155
61	0.875	0.485	1.804	0.554	2.063	1.143
62	0.883	0.469	1.881	0.532	2.130	1.133
63	0.891	0.454	1.963	0.510	2.203	1.122
64	0.899	0.438	2.050	0.488	2.281	1.113
65	0.906	0.423	2.145	0.466	2.366	1.103
66	0.914	0.407	2.246	0.445	2.459	1.095
67	0.921	0.391	2.356	0.424	2.559	1.086
68	0.927	0.375	2.475	0.404	2.669	1.079
69	0.934	0.358	2.605	0.384	2.790	1.071
70	0.940	0.342	2.747	0.364	2.924	1.064
71	0.945	0.326	2.904	0.344	3.072	1.058
72	0.951	0.309	3.078	0.325	3.236	1.051
73	0.956	0.292	3.271	0.306	3.420	1.046
74	0.961	0.276	3.487	0.287	3.628	1.040
75	0.966	0.259	3.732	0.268	3.864	1.035
76	0.970	0.242	4.011	0.249	4.134	1.031
77	0.974	0.225	4.331	0.231	4.445	1.026
78	0.978	0.208	4.705	0.213	4.810	1.022
79	0.982	0.191	5.145	0.194	5.241	1.019
80	0.985	0.174	5.671	0.176	5.759	1.015
81	0.988	0.156	6.314	0.158	6.392	1.013
82	0.990	0.139	7.115	0.141	7.185	1.010
83	0.993	0.122	8.144	0.123	8.206	1.008
84	0.995	0.105	9.514	0.105	9.567	1.006
85	0.996	0.087	11.430	0.088	11.474	1.004
86	0.998	0.070	14.301	0.070	14.336	1.002
87	0.998	0.052	19.081	0.052	19.107	1.001
88	0.999	0.035	28.636	0.035	28.654	1.000
89	0.999	0.017	57.290	0.017	57.299	1.000
90	1.000	0.000	∞	0.000	∞	1.000

TABLE 4.—POPULATION OF COUNTIES BY MINOR CIVIL DIVISIONS: 1930, 1920, AND 1910—Continued

MINOR CIVIL DIVISION	1930	1920	1910
Cass County	**34,518**	**38,333**	**36,368**
Adams township	981	994	984
Bethlehem township	908	992	999
Boone township	1,562	1,733	1,802
Royal Center town	*777*	*900*	*909*
Clay township	681	683	745
Clinton township	2,145	1,779	970
Deer Creek township	1,106	1,271	1,376
Eel township	18,895	21,905	20,239
Logansport city	*18,508*	*21,626*	*19,050*
Harrison township	959	1,132	1,231
Jackson township	1,564	1,732	1,748
Galveston town	*666*	*691*	*658*
Jefferson township	913	992	1,029
Miami township	824	838	854
Noble township	978	1,056	1,221
Tipton township	1,896	2,038	1,975
Onward town [4]	*135*	-------	-------
Walton town	*685*	*713*	*579*
Washington township	1,106	1,188	1,195
Clark County	**30,764**	**29,381**	**30,260**
Bethlehem township	676	812	775
Carr township	723	762	866
Charlestown township	2,725	2,587	2,551
Charlestown town	*859*	*820*	*804*
Jeffersonville township [6]	16,868	15,627	15,882
Clarksville town	*2,243*	*2,522*	*2,743*
Claysburg town	*615*	*437*	*380*
Jeffersonville city [6]	*11,946*	*10,098*	*10,412*
Monroe township	1,536	1,707	1,881
Oregon township	757	871	878
Owen township	475	489	528
Silver Creek township	2,595	2,137	1,987
Sellersburg town	*1,050*	*915*	*676*
Union township	643	634	756
Utica township	1,428	1,275	1,367
Washington township	1,013	1,221	1,341
Wood township	1,325	1,259	1,448
New Providence town	*558*	*535*	*350*
Clay County	**26,479**	**29,447**	**32,535**
Brazil township	9,258	9,717	9,834
Brazil city, total	*8,744*	*9,285*	*9,340*
In Brazil twp.	*8,619*	*9,179*	*9,232*
In Jackson twp.	*125*	*114*	*108*
Cass township	364	361	382
Dick Johnson township	1,148	1,434	2,102
Harrison township	2,902	3,462	3,623
Clay City town	*1,079*	*1,226*	*1,215*
Jackson township	1,686	1,921	2,128
Brazil city (see Brazil twp.).			
Lewis township	2,303	2,697	2,886
Perry township	1,133	1,336	1,496
Posey township	2,545	2,863	3,230
Staunton town	*482*	*642*	*746*
Sugar Ridge township	1,275	1,371	1,671
Center Point town	*572*	*571*	*414*
Van Buren township	2,998	3,322	3,974
Carbon town	*476*	*572*	*493*
Knightsville town	*704*	*767*	*1,081*
Washington township	867	963	1,209
Bowling Green town	*257*	*273*	*336*
Clinton County	**27,329**	**27,737**	**26,674**
Center township	12,969	12,194	9,314
Frankfort city	*12,196*	*11,585*	*8,634*
Forest township	1,088	1,153	1,180
Jackson township	1,090	1,149	1,241
Clinton County—Con.			
Johnson township	878	1,099	1,174
Kirklin township	1,421	1,604	1,774
Kirklin town	*644*	*695*	*690*
Madison township	1,393	1,405	1,480
Michigan township	1,405	1,458	1,800
Michigantown town	*419*	*450*	*395*
Owen township	904	1,061	1,127
Perry township	1,509	1,686	1,861
Colfax town	*690*	*793*	*801*
Ross township	1,492	1,527	1,683
Rossville town	*626*	*595*	*677*
Sugar Creek township	787	938	1,171
Union township	677	680	746
Warren township	928	974	1,203
Washington township	788	809	920
Crawford County	**10,180**	**11,201**	**12,057**
Boone township	374	444	489
Alton town	*109*	*128*	*161*
Jennings township	1,403	1,644	1,875
Leavenworth town	*418*	*611*	*690*
Johnson township	659	826	908
Liberty township	1,341	1,349	1,307
Marengo town	*806*	*747*	*686*
Ohio township	683	774	883
Patoka township	1,254	1,449	1,536
Sterling township	1,865	1,854	2,078
English town	*704*	*576*	*583*
Union township	1,069	1,153	1,265
Whiskey Run township	1,512	1,708	1,716
Milltown town, total	*795*	*615*	*586*
In Crawford Co.	*605*	*615*	*586*
In Harrison Co.	*190*	-------	-------
Daviess County	**25,832**	**26,856**	**27,747**
Barr township	2,668	3,094	3,335
Cannelburg town	*138*	*224*	*300*
Montgomery town	*445*	*576*	*511*
Bogard township	1,138	1,347	1,574
Elmore township	1,800	1,995	2,268
Elnora town	*856*	*865*	*961*
Harrison township	867	1,074	1,109
Madison township	1,897	2,080	2,371
Odon town	*981*	*985*	*1,064*
Reeve township	1,019	1,232	1,576
Alfordsville town [7]	*90*	-------	-------
Steele township	1,527	1,654	1,852
Plainville town [7]	*603*	-------	-------
Van Buren township	897	1,031	1,199
Veale township	916	1,015	1,059
Washington township [7]	13,103	12,334	11,404
Washington city [7]	*9,070*	*8,743*	*7,854*
Dearborn County	**21,056**	**20,033**	**21,396**
Caesar Creek township	292	308	382
Center township	5,039	4,865	5,042
Aurora city	*4,886*	*4,290*	*4,410*
Clay township	1,216	1,268	1,271
Dillsboro town	*502*	*471*	*425*
Harrison township	949	878	1,007
West Harrison town [8]	*279*	*258*	*281*
Hogan township	587	549	618
Jackson township	806	907	976
Kelso township	931	995	970
St. Leon town	*276*	*257*	*261*
Lawrenceburg township	6,100	4,945	5,490
Greendale town	*1,050*	*763*	*697*
Lawrenceburg city	*4,072*	*3,466*	*3,930*
Logan township	546	558	553

[4] CASS.—Onward town incorporated in 1922.

[6] CLARK.—Parts of Jeffersonville township, including Port Fulton town (population 971 in 1920; 1,060 in 1910), annexed to Jeffersonville city since 1920.

[7] DAVIESS.—Plainville and Alfordsville towns incorporated in 1925 and 1920, respectively. Part of Washington township annexed to Washington city since 1920.

[8] DEARBORN.—See footnote on West Harrison, Table 5, for combined population of West Harrison town in Indiana and Harrison village in Ohio.

Digitized by Google

Name	Address	Telephone	Fax	Email
Mr Ian Ward	1 Ashford Road, Ashford, Kent TN23 1AB	01233 [illegible]	01233 [illegible]	[illegible]

[illegible]

[illegible]

[illegible]	[illegible]	[illegible]	[illegible]	[illegible]	[illegible]	[illegible]	[illegible]	[illegible]	[illegible]	[illegible]
[illegible]	[illegible]	[illegible]	[illegible]	[illegible]	[illegible]	[illegible]	[illegible]	[illegible]	[illegible]	[illegible]

TABLE 4.—POPULATION OF COUNTIES BY MINOR CIVIL DIVISIONS: 1930, 1920, AND 1910—Continued

MINOR CIVIL DIVISION	1930	1920	1910
Greene County	**31,481**	**36,770**	**36,873**
Beech Creek township	1,099	1,267	1,345
Cass township	634	756	860
Newberry town	*366*	*439*	*455*
Center township	960	1,031	1,163
Fairplay township	759	843	983
Switz City town, total[13]	*450*	-------	-------
In Fairplay twp.	*190*	-------	-------
In Grant twp.	*260*	-------	-------
Grant township	898	973	1,009
Switz City town (see Fairplay twp.).			
Highland township	742	897	977
Jackson township	1,091	1,286	1,440
Jefferson township	2,383	2,588	2,677
Worthington town	*1,687*	*1,853*	*1,731*
Richland township	3,780	3,453	3,723
Bloomfield town	*2,298*	*1,872*	*2,069*
Smith township	575	784	852
Stafford township	1,145	1,297	1,322
Stockton township	8,422	10,333	10,992
Linton city	*5,085*	*5,856*	*5,906*
Taylor township	1,022	1,221	1,244
Washington township	1,733	2,092	2,306
Lyons town	*806*	*894*	*993*
Wright township	6,238	7,949	5,980
Jasonville city	*3,536*	*4,461*	*3,295*
Hamilton County	**23,444**	**24,222**	**27,026**
Adams township	3,487	3,743	3,903
Sheridan town	*1,763*	*1,761*	*1,768*
Clay township	1,269	1,268	1,360
Carmel town, total	*682*	*598*	*626*
In Clay twp.	*316*	*308*	*331*
In Delaware twp.	*366*	*290*	*295*
Delaware township	1,534	1,396	1,657
Carmel town (see Clay twp.).			
Fishers Station town	*158*	*142*	*188*
Fall Creek township	1,007	1,128	1,300
Jackson township	4,246	4,574	5,155
Arcadia town	*912*	*1,060*	*990*
Atlanta town	*551*	*678*	*876*
Cicero town	*933*	*906*	*990*
Noblesville township	6,564	6,507	7,023
Noblesville city	*4,811*	*4,758*	*5,073*
Washington township	2,706	2,874	3,402
Westfield town	*688*	*574*	*700*
Wayne township	1,112	1,126	1,399
White River township	1,519	1,606	1,827
Hancock County	**16,605**	**17,210**	**19,030**
Blue River township	769	872	904
Brandywine township	698	750	821
Brown township	1,980	2,343	3,028
Shirley town, total	*761*	*1,079*	*1,519*
In Hancock Co.	*620*	*869*	*1,300*
In Henry Co.	*141*	*210*	*219*
Wilkinson town	*316*	*324*	-------
Buck Creek township	1,144	1,153	1,272
Center township	5,817	5,840	6,400
Greenfield city	*4,188*	*4,168*	*4,448*
Green township	810	886	1,035
Jackson township	1,193	1,263	1,450
Sugar Creek township	1,724	1,655	1,673
New Palestine town	*456*	*442*	*450*
Spring Lake Park town[14]	*69*	-------	-------
Vernon township	2,470	2,448	2,447
Fortville town	*1,289*	*1,213*	*1,174*

MINOR CIVIL DIVISION	1930	1920	1910
Harrison County	**17,254**	**18,656**	**20,232**
Blue River township	1,057	1,163	1,367
Milltown town, total	*795*	*615*	*586*
In Harrison Co.	*190*	-------	-------
In Crawford Co.	*605*	*615*	*586*
Boone township	1,350	1,453	1,589
Laconia town	*103*	*83*	*82*
Franklin township	1,347	1,458	1,467
Lanesville town	*273*	*269*	*290*
Harrison township	4,429	4,141	4,231
Corydon town	*2,009*	*1,785*	*1,703*
Heth township	1,213	1,452	1,611
Mauckport town	*203*	*239*	*279*
Jackson township	1,352	1,478	1,637
Crandall town	*152*	*133*	*133*
Morgan township	1,257	1,271	1,386
Palmyra town	*288*	*227*	*252*
Posey township	1,303	1,571	1,859
Elizabeth town	*178*	*193*	*238*
Scott township	526	638	765
Spencer township	1,062	1,184	1,253
Taylor township	660	853	904
Washington township	717	922	985
New Amsterdam town	*101*	*137*	*134*
Webster township	981	1,072	1,178
New Middletown town	*118*	*119*	*145*
Hendricks County	**19,725**	**20,291**	**20,840**
Brown township	801	844	862
Center township	3,131	3,075	3,145
Danville town	*1,930*	*1,729*	*1,640*
Clay township	1,485	1,733	1,832
Amo town	*278*	*274*	-------
Coatesville town	*434*	*522*	*473*
Eel River township	1,443	1,730	1,867
North Salem town	*466*	*595*	*569*
Franklin township	939	991	1,007
Stilesville town[15]	*313*	-------	-------
Guilford township	3,339	3,162	3,188
Plainfield town	*1,617*	*1,373*	*1,303*
Liberty township	2,193	2,030	2,213
Clayton town	*561*	*493*	*497*
Lincoln township	1,801	1,708	1,603
Brownsburg town	*1,043*	*1,063*	*876*
Marion township	854	988	1,046
Middle township	1,396	1,630	1,584
Pittsboro town	*489*	*549*	*498*
Union township	889	930	1,106
Lizton town	*217*	*182*	*224*
Washington township	1,454	1,302	1,387
Henry County	**35,238**	**34,682**	**29,758**
Blue River township	1,033	1,043	1,137
Mooreland town	*384*	*404*	*455*
Dudley township	1,280	1,311	1,297
Straughn town	*212*	*261*	*234*
Fall Creek township	2,546	2,448	2,491
Middletown town	*1,348*	*1,273*	*1,174*
Franklin township	1,147	1,155	1,102
Lewisville town	*442*	*460*	*446*
Greensboro township	1,523	1,686	1,660
Greensboro town	*239*	*229*	*250*
Kennard town	*440*	*541*	*449*
Shirley town, total	*761*	*1,079*	*1,519*
In Henry Co.	*141*	*210*	*219*
In Hancock Co.	*620*	*869*	*1,300*
Harrison township	1,205	1,280	1,364
Cadiz town	*165*	*148*	*209*
Henry township[16]	16,129	16,086	10,640
New Castle city[16]	*14,027*	*14,458*	*9,446*

[13] GREENE.—Switz City town incorporated in 1920.
[14] HANCOCK.—Spring Lake Park town incorporated in 1927.
[15] HENDRICKS.—Stilesville town incorporated in 1928.
[16] HENRY.—Parts of Henry township annexed to New Castle city in 1921 and 1922.

Digitized by Google

Name	Rank	Regiment	Date of Death	Age	Cemetery
Bennett, Ernest	Pte.	1/5th Leicestershire Regt.	1916		Ypres

Table 2. Population of Montgomery, Powys, Wales, and England and Wales, 1801–1901

Year	Montgomery	Powys	Wales	England and Wales
1801	10,000	67,000	587,000	8,892,000
1811	10,000	69,000	660,000	9,938,000
1821	10,000	70,000	717,000	11,073,000
1831	10,000	71,000	805,000	12,322,000
1841	10,000	72,000	911,000	13,706,000
1851	10,000	73,000	1,000,000	15,250,000
1861	10,000	74,000	1,100,000	16,962,000
1871	10,000	75,000	1,200,000	18,870,000
1881	10,000	76,000	1,300,000	20,992,000
1891	10,000	77,000	1,400,000	23,350,000
1901	10,000	78,000	1,500,000	25,970,000

[illegible]	[illegible]	[illegible]	[illegible]	[illegible]	[illegible]	[illegible]	[illegible]

Table 3. Number of Deaths in Each Month, Classified according to Cause of Death, and Number of Deaths per Million Living in Each Month, Classified according to Cause of Death, in Ireland, 1911.

Cause of Death.	Number of Deaths.												Deaths per Million Living.											
	January.	February.	March.	April.	May.	June.	July.	August.	September.	October.	November.	December.	January.	February.	March.	April.	May.	June.	July.	August.	September.	October.	November.	December.
Enteric Fever	1	1	1	1	1	1	1	1	1	1	1	1	1	1	1	1	1	1	1	1	1	1	1	1
Other Specified Epidemic, Endemic, and Infectious Diseases	1	1	1	1	1	1	1	1	1	1	1	1	1	1	1	1	1	1	1	1	1	1	1	1
Tuberculosis of Lungs	1	1	1	1	1	1	1	1	1	1	1	1	1	1	1	1	1	1	1	1	1	1	1	1
Other Tuberculosis	1	1	1	1	1	1	1	1	1	1	1	1	1	1	1	1	1	1	1	1	1	1	1	1
Cancer	1	1	1	1	1	1	1	1	1	1	1	1	1	1	1	1	1	1	1	1	1	1	1	1
Rheumatism	1	1	1	1	1	1	1	1	1	1	1	1	1	1	1	1	1	1	1	1	1	1	1	1
Diabetes	1	1	1	1	1	1	1	1	1	1	1	1	1	1	1	1	1	1	1	1	1	1	1	1
Cerebral Hemorrhage	1	1	1	1	1	1	1	1	1	1	1	1	1	1	1	1	1	1	1	1	1	1	1	1
Other Diseases of Nervous System	1	1	1	1	1	1	1	1	1	1	1	1	1	1	1	1	1	1	1	1	1	1	1	1
Diseases of Heart	1	1	1	1	1	1	1	1	1	1	1	1	1	1	1	1	1	1	1	1	1	1	1	1
Other Diseases of Circulatory System	1	1	1	1	1	1	1	1	1	1	1	1	1	1	1	1	1	1	1	1	1	1	1	1
Bronchitis	1	1	1	1	1	1	1	1	1	1	1	1	1	1	1	1	1	1	1	1	1	1	1	1
Pneumonia (all forms)	1	1	1	1	1	1	1	1	1	1	1	1	1	1	1	1	1	1	1	1	1	1	1	1
Other Diseases of Respiratory System	1	1	1	1	1	1	1	1	1	1	1	1	1	1	1	1	1	1	1	1	1	1	1	1
Diarrhœa, Enteritis, and Ulceration of Intestines	1	1	1	1	1	1	1	1	1	1	1	1	1	1	1	1	1	1	1	1	1	1	1	1
Other Diseases of Digestive System	1	1	1	1	1	1	1	1	1	1	1	1	1	1	1	1	1	1	1	1	1	1	1	1
Nephritis and Bright's Disease	1	1	1	1	1	1	1	1	1	1	1	1	1	1	1	1	1	1	1	1	1	1	1	1
Other Diseases of Urinary System	1	1	1	1	1	1	1	1	1	1	1	1	1	1	1	1	1	1	1	1	1	1	1	1
Puerperal Fever	1	1	1	1	1	1	1	1	1	1	1	1	1	1	1	1	1	1	1	1	1	1	1	1
Other Diseases of Pregnancy and Childbirth	1	1	1	1	1	1	1	1	1	1	1	1	1	1	1	1	1	1	1	1	1	1	1	1
Diseases of Infancy	1	1	1	1	1	1	1	1	1	1	1	1	1	1	1	1	1	1	1	1	1	1	1	1
Other Diseases of Skin and Cellular Tissue	1	1	1	1	1	1	1	1	1	1	1	1	1	1	1	1	1	1	1	1	1	1	1	1
Other Diseases of Bones and Joints	1	1	1	1	1	1	1	1	1	1	1	1	1	1	1	1	1	1	1	1	1	1	1	1
Other Diseases of Muscles	1	1	1	1	1	1	1	1	1	1	1	1	1	1	1	1	1	1	1	1	1	1	1	1
Other Diseases of Organs of Locomotion	1	1	1	1	1	1	1	1	1	1	1	1	1	1	1	1	1	1	1	1	1	1	1	1
Other Diseases of Nervous System	1	1	1	1	1	1	1	1	1	1	1	1	1	1	1	1	1	1	1	1	1	1	1	1
Other Diseases of Circulatory System	1	1	1	1	1	1	1	1	1	1	1	1	1	1	1	1	1	1	1	1	1	1	1	1
Other Diseases of Respiratory System	1	1	1	1	1	1	1	1	1	1	1	1	1	1	1	1	1	1	1	1	1	1	1	1
Other Diseases of Digestive System	1	1	1	1	1	1	1	1	1	1	1	1	1	1	1	1	1	1	1	1	1	1	1	1
Other Diseases of Urinary System	1	1	1	1	1	1	1	1	1	1	1	1	1	1	1	1	1	1	1	1	1	1	1	1
Other Diseases of Pregnancy and Childbirth	1	1	1	1	1	1	1	1	1	1	1	1	1	1	1	1	1	1	1	1	1	1	1	1
Other

Constable	Ernest Edward	Ashford	2 Dec 1919	1 Jan 1920
Constable	Ernest Edward	Ashford	1 Jan 1920	1 Jan 1921
Constable	Ernest Edward	Ashford	1 Jan 1921	1 Jan 1922
Constable	Ernest Edward	Ashford	1 Jan 1922	1 Jan 1923
Constable	Ernest Edward	Ashford	1 Jan 1923	1 Jan 1924
Constable	Ernest Edward	Ashford	1 Jan 1924	1 Jan 1925
Constable	Ernest Edward	Ashford	1 Jan 1925	1 Jan 1926
Constable	Ernest Edward	Ashford	1 Jan 1926	1 Jan 1927
Constable	Ernest Edward	Ashford	1 Jan 1927	1 Jan 1928
Constable	Ernest Edward	Ashford	1 Jan 1928	1 Jan 1929
Constable	Ernest Edward	Ashford	1 Jan 1929	1 Jan 1930
Constable	Ernest Edward	Ashford	1 Jan 1930	1 Jan 1931
Constable	Ernest Edward	Ashford	1 Jan 1931	1 Jan 1932
Constable	Ernest Edward	Ashford	1 Jan 1932	1 Jan 1933
Constable	Ernest Edward	Ashford	1 Jan 1933	1 Jan 1934
Constable	Ernest Edward	Ashford	1 Jan 1934	1 Jan 1935
Constable	Ernest Edward	Ashford	1 Jan 1935	1 Jan 1936
Constable	Ernest Edward	Ashford	1 Jan 1936	1 Jan 1937
Constable	Ernest Edward	Ashford	1 Jan 1937	1 Jan 1938
Constable	Ernest Edward	Ashford	1 Jan 1938	1 Jan 1939
Constable	Ernest Edward	Ashford	1 Jan 1939	1 Jan 1940
Constable	Ernest Edward	Ashford	1 Jan 1940	1 Jan 1941
Constable	Ernest Edward	Ashford	1 Jan 1941	1 Jan 1942
Constable	Ernest Edward	Ashford	1 Jan 1942	1 Jan 1943
Constable	Ernest Edward	Ashford	1 Jan 1943	1 Jan 1944
Constable	Ernest Edward	Ashford	1 Jan 1944	1 Jan 1945
Constable	Ernest Edward	Ashford	1 Jan 1945	1 Jan 1946
Constable	Ernest Edward	Ashford	1 Jan 1946	1 Jan 1947
Constable	Ernest Edward	Ashford	1 Jan 1947	1 Jan 1948
Constable	Ernest Edward	Ashford	1 Jan 1948	1 Jan 1949
Constable	Ernest Edward	Ashford	1 Jan 1949	1 Jan 1950
Constable	Ernest Edward	Ashford	1 Jan 1950	1 Jan 1951
Constable	Ernest Edward	Ashford	1 Jan 1951	1 Jan 1952
Constable	Ernest Edward	Ashford	1 Jan 1952	1 Jan 1953
Constable	Ernest Edward	Ashford	1 Jan 1953	1 Jan 1954
Constable	Ernest Edward	Ashford	1 Jan 1954	1 Jan 1955
Constable	Ernest Edward	Ashford	1 Jan 1955	1 Jan 1956
Constable	Ernest Edward	Ashford	1 Jan 1956	1 Jan 1957
Constable	Ernest Edward	Ashford	1 Jan 1957	1 Jan 1958
Constable	Ernest Edward	Ashford	1 Jan 1958	1 Jan 1959
Constable	Ernest Edward	Ashford	1 Jan 1959	1 Jan 1960
Constable	Ernest Edward	Ashford	1 Jan 1960	1 Jan 1961
Constable	Ernest Edward	Ashford	1 Jan 1961	1 Jan 1962
Constable	Ernest Edward	Ashford	1 Jan 1962	1 Jan 1963
Constable	Ernest Edward	Ashford	1 Jan 1963	1 Jan 1964
Constable	Ernest Edward	Ashford	1 Jan 1964	1 Jan 1965
Constable	Ernest Edward	Ashford	1 Jan 1965	1 Jan 1966
Constable	Ernest Edward	Ashford	1 Jan 1966	1 Jan 1967
Constable	Ernest Edward	Ashford	1 Jan 1967	1 Jan 1968
Constable	Ernest Edward	Ashford	1 Jan 1968	1 Jan 1969
Constable	Ernest Edward	Ashford	1 Jan 1969	1 Jan 1970
Constable	Ernest Edward	Ashford	1 Jan 1970	1 Jan 1971
Constable	Ernest Edward	Ashford	1 Jan 1971	1 Jan 1972
Constable	Ernest Edward	Ashford	1 Jan 1972	1 Jan 1973
Constable	Ernest Edward	Ashford	1 Jan 1973	1 Jan 1974
Constable	Ernest Edward	Ashford	1 Jan 1974	1 Jan 1975
Constable	Ernest Edward	Ashford	1 Jan 1975	1 Jan 1976
Constable	Ernest Edward	Ashford	1 Jan 1976	1 Jan 1977
Constable	Ernest Edward	Ashford	1 Jan 1977	1 Jan 1978
Constable	Ernest Edward	Ashford	1 Jan 1978	1 Jan 1979
Constable	Ernest Edward	Ashford	1 Jan 1979	1 Jan 1980
Constable	Ernest Edward	Ashford	1 Jan 1980	1 Jan 1981
Constable	Ernest Edward	Ashford	1 Jan 1981	1 Jan 1982
Constable	Ernest Edward	Ashford	1 Jan 1982	1 Jan 1983
Constable	Ernest Edward	Ashford	1 Jan 1983	1 Jan 1984
Constable	Ernest Edward	Ashford	1 Jan 1984	1 Jan 1985
Constable	Ernest Edward	Ashford	1 Jan 1985	1 Jan 1986
Constable	Ernest Edward	Ashford	1 Jan 1986	1 Jan 1987
Constable	Ernest Edward	Ashford	1 Jan 1987	1 Jan 1988
Constable	Ernest Edward	Ashford	1 Jan 1988	1 Jan 1989
Constable	Ernest Edward	Ashford	1 Jan 1989	1 Jan 1990
Constable	Ernest Edward	Ashford	1 Jan 1990	1 Jan 1991
Constable	Ernest Edward	Ashford	1 Jan 1991	1 Jan 1992
Constable	Ernest Edward	Ashford	1 Jan 1992	1 Jan 1993
Constable	Ernest Edward	Ashford	1 Jan 1993	1 Jan 1994
Constable	Ernest Edward	Ashford	1 Jan 1994	1 Jan 1995
Constable	Ernest Edward	Ashford	1 Jan 1995	1 Jan 1996
Constable	Ernest Edward	Ashford	1 Jan 1996	1 Jan 1997
Constable	Ernest Edward	Ashford	1 Jan 1997	1 Jan 1998
Constable	Ernest Edward	Ashford	1 Jan 1998	1 Jan 1999
Constable	Ernest Edward	Ashford	1 Jan 1999	1 Jan 2000
Constable	Ernest Edward	Ashford	1 Jan 2000	1 Jan 2001
Constable	Ernest Edward	Ashford	1 Jan 2001	1 Jan 2002
Constable	Ernest Edward	Ashford	1 Jan 2002	1 Jan 2003
Constable	Ernest Edward	Ashford	1 Jan 2003	1 Jan 2004
Constable	Ernest Edward	Ashford	1 Jan 2004	1 Jan 2005
Constable	Ernest Edward	Ashford	1 Jan 2005	1 Jan 2006
Constable	Ernest Edward	Ashford	1 Jan 2006	1 Jan 2007
Constable	Ernest Edward	Ashford	1 Jan 2007	1 Jan 2008
Constable	Ernest Edward	Ashford	1 Jan 2008	1 Jan 2009
Constable	Ernest Edward	Ashford	1 Jan 2009	1 Jan 2010
Constable	Ernest Edward	Ashford	1 Jan 2010	1 Jan 2011
Constable	Ernest Edward	Ashford	1 Jan 2011	1 Jan 2012
Constable	Ernest Edward	Ashford	1 Jan 2012	1 Jan 2013
Constable	Ernest Edward	Ashford	1 Jan 2013	1 Jan 2014
Constable	Ernest Edward	Ashford	1 Jan 2014	1 Jan 2015
Constable	Ernest Edward	Ashford	1 Jan 2015	1 Jan 2016
Constable	Ernest Edward	Ashford	1 Jan 2016	1 Jan 2017
Constable	Ernest Edward	Ashford	1 Jan 2017	1 Jan 2018
Constable	Ernest Edward	Ashford	1 Jan 2018	1 Jan 2019
Constable	Ernest Edward	Ashford	1 Jan 2019	1 Jan 2020
Constable	Ernest Edward	Ashford	1 Jan 2020	1 Jan 2021
Constable	Ernest Edward	Ashford	1 Jan 2021	1 Jan 2022
Constable	Ernest Edward	Ashford	1 Jan 2022	1 Jan 2023
Constable	Ernest Edward	Ashford	1 Jan 2023	1 Jan 2024
Constable	Ernest Edward	Ashford	1 Jan 2024	1 Jan 2025
Constable	Ernest Edward	Ashford	1 Jan 2025	1 Jan 2026
Constable	Ernest Edward	Ashford	1 Jan 2026	1 Jan 2027
Constable	Ernest Edward	Ashford	1 Jan 2027	1 Jan 2028
Constable	Ernest Edward	Ashford	1 Jan 2028	1 Jan 2029
Constable	Ernest Edward	Ashford	1 Jan 2029	1 Jan 2030
Constable	Ernest Edward	Ashford	1 Jan 2030	1 Jan 2031
Constable	Ernest Edward	Ashford	1 Jan 2031	1 Jan 2032
Constable	Ernest Edward	Ashford	1 Jan 2032	1 Jan 2033
Constable	Ernest Edward	Ashford	1 Jan 2033	1 Jan 2034
Constable	Ernest Edward	Ashford	1 Jan 2034	1 Jan 2035
Constable	Ernest Edward	Ashford	1 Jan 2035	1 Jan 2036
Constable	Ernest Edward	Ashford	1 Jan 2036	1 Jan 2037
Constable	Ernest Edward	Ashford	1 Jan 2037	1 Jan 2038
Constable	Ernest Edward	Ashford	1 Jan 2038	1 Jan 2039
Constable	Ernest Edward	Ashford	1 Jan 2039	1 Jan 2040
Constable	Ernest Edward	Ashford	1 Jan 2040	1 Jan 2041
Constable	Ernest Edward	Ashford	1 Jan 2041	1 Jan 2042
Constable	Ernest Edward	Ashford	1 Jan 2042	1 Jan 2043
Constable	Ernest Edward	Ashford	1 Jan 2043	1 Jan 2044
Constable	Ernest Edward	Ashford	1 Jan 2044	1 Jan 2045
Constable	Ernest Edward	Ashford	1 Jan 2045	1 Jan 2046
Constable	Ernest Edward	Ashford	1 Jan 2046	1 Jan 2047
Constable	Ernest Edward	Ashford	1 Jan 2047	1 Jan 2048
Constable	Ernest Edward	Ashford	1 Jan 2048	1 Jan 2049
Constable	Ernest Edward	Ashford	1 Jan 2049	1 Jan 2050
Constable	Ernest Edward	Ashford	1 Jan 2050	1 Jan 2051
Constable	Ernest Edward	Ashford	1 Jan 2051	1 Jan 2052
Constable	Ernest Edward	Ashford	1 Jan 2052	1 Jan 2053
Constable	Ernest Edward	Ashford	1 Jan 2053	1 Jan 2054
Constable	Ernest Edward	Ashford	1 Jan 2054	1 Jan 2055
Constable	Ernest Edward	Ashford	1 Jan 2055	1 Jan 2056
Constable	Ernest Edward	Ashford	1 Jan 2056	1 Jan 2057
Constable	Ernest Edward	Ashford	1 Jan 2057	1 Jan 2058
Constable	Ernest Edward	Ashford	1 Jan 2058	1 Jan 2059
Constable	Ernest Edward	Ashford	1 Jan 2059	1 Jan 2060
Constable	Ernest Edward	Ashford	1 Jan 2060	1 Jan 2061
Constable	Ernest Edward	Ashford	1 Jan 2061	1 Jan 2062
Constable	Ernest Edward	Ashford	1 Jan 2062	1 Jan 2063
Constable	Ernest Edward	Ashford	1 Jan 2063	1 Jan 2064
Constable	Ernest Edward	Ashford	1 Jan 2064	1 Jan 2065
Constable	Ernest Edward	Ashford	1 Jan 2065	1 Jan 2066
Constable	Ernest Edward	Ashford	1 Jan 2066	1 Jan 2067
Constable	Ernest Edward	Ashford	1 Jan 2067	1 Jan 2068
Constable	Ernest Edward	Ashford	1 Jan 2068	1 Jan 2069
Constable	Ernest Edward	Ashford	1 Jan 2069	1 Jan 2070
Constable	Ernest Edward	Ashford	1 Jan 2070	1 Jan 2071
Constable	Ernest Edward	Ashford	1 Jan 2071	1 Jan 2072
Constable	Ernest Edward	Ashford	1 Jan 2072	1 Jan 2073
Constable	Ernest Edward	Ashford	1 Jan 2073	1 Jan 2074
Constable	Ernest Edward	Ashford	1 Jan 2074	1 Jan 2075
Constable	Ernest Edward	Ashford	1 Jan 2075	1 Jan 2076
Constable	Ernest Edward	Ashford	1 Jan 2076	1 Jan 2077
Constable	Ernest Edward	Ashford	1 Jan 2077	1 Jan 2078
Constable	Ernest Edward	Ashford	1 Jan 2078	1 Jan 2079
Constable	Ernest Edward	Ashford	1 Jan 2079	1 Jan 2080
Constable	Ernest Edward	Ashford	1 Jan 2080	1 Jan 2081
Constable	Ernest Edward	Ashford	1 Jan 2081	1 Jan 2082
Constable	Ernest Edward	Ashford	1 Jan 2082	1 Jan 2083
Constable	Ernest Edward	Ashford	1 Jan 2083	1 Jan 2084
Constable	Ernest Edward	Ashford	1 Jan 2084	1 Jan 2085
Constable	Ernest Edward	Ashford	1 Jan 2085	1 Jan 2086
Constable	Ernest Edward	Ashford	1 Jan 2086	1 Jan 2087
Constable	Ernest Edward	Ashford	1 Jan 2087	1 Jan 2088
Constable	Ernest Edward	Ashford	1 Jan 2088	1 Jan 2089
Constable	Ernest Edward	Ashford	1 Jan 2089	1 Jan 2090
Constable	Ernest Edward	Ashford	1 Jan 2090	1 Jan 2091
Constable	Ernest Edward	Ashford	1 Jan 2091	1 Jan 2092
Constable	Ernest Edward	Ashford	1 Jan 2092	1 Jan 2093
Constable	Ernest Edward	Ashford	1 Jan 2093	1 Jan 2094
Constable	Ernest Edward	Ashford	1 Jan 2094	1 Jan 2095
Constable	Ernest Edward	Ashford	1 Jan 2095	1 Jan 2096
Constable	Ernest Edward	Ashford	1 Jan 2096	1 Jan 2097
Constable	Ernest Edward	Ashford	1 Jan 2097	1 Jan 2098
Constable	Ernest Edward	Ashford	1 Jan 2098	1 Jan 2099
Constable	Ernest Edward	Ashford	1 Jan 2099	1 Jan 2100

TABLE 4.—POPULATION OF COUNTIES BY MINOR CIVIL DIVISIONS: 1930, 1920, AND 1910—Continued

MINOR CIVIL DIVISION	1930	1920	1910
Perry County—Con.			
Troy township	9,524	8,232	8,398
Cannelton city	*2,265*	*2,008*	*2,130*
Tell City	*4,875*	*4,086*	*3,369*
Troy town	*562*	*454*	*510*
Union township	896	1,276	1,432
Pike County	16,361	18,684	19,684
Clay township	626	832	1,049
Jefferson township	1,786	2,068	2,425
Lockhart township	1,054	1,567	1,879
Logan township	921	988	1,278
Madison township	737	838	798
Marion township	718	1,071	1,337
Monroe township	1,737	1,616	2,037
Spurgeon town [16]	*375*	.....	.....
Patoka township	3,947	4,738	4,253
Winslow town	*1,175*	*1,140*	*932*
Washington township	4,835	4,966	4,628
Petersburg city [16]	*2,609*	*2,367*	*2,170*
Porter County	22,821	20,256	20,540
Boone township	1,265	1,430	1,403
Hebron town	*693*	*832*	*881*
Center township	9,287	7,422	7,971
Valparaiso city	*8,079*	*6,518*	*6,987*
Jackson township	656	741	894
Liberty township	1,009	888	881
Morgan township	775	792	812
Pine township	686	468	564
Pleasant township	1,497	1,563	1,424
Kouts town [16]	*583*	.....	.....
Portage township	1,343	984	959
Ogden Dunes town [16]	*50*	.....	.....
Porter township	949	1,055	1,000
Union township	909	973	1,069
Washington township	632	621	610
Westchester township	3,813	3,319	2,053
Chesterton town	*2,231*	*1,604*	*1,400*
Dune Acres town [16]	*19*	.....	.....
Porter town	*805*	*699*	*524*
Posey County	17,853	19,334	21,670
Bethel township	471	736	851
Griffin town	*208*	*341*	*275*
Black township	7,118	7,623	8,234
Mount Vernon city	*5,035*	*5,284*	*5,565*
Center township	776	877	1,042
Harmony township	1,793	1,841	2,168
New Harmony town	*1,022*	*1,126*	*1,289*
Lynn township	967	1,047	1,297
Marrs township	1,758	1,736	2,008
Point township	807	937	1,164
Robb township	1,892	2,071	2,042
Poseyville town	*810*	*881*	*780*
Robinson township	1,162	1,307	1,502
Smith township	1,109	1,159	1,362
Cynthiana town	*556*	*568*	*610*
Pulaski County	11,195	12,385	13,312
Beaver township	510	708	772
Cass township	411	524	583
Franklin township	514	697	697
Harrison township	647	670	871
Indian Creek township	826	878	993
Pulaski County—Con.			
Jefferson township	471	583	669
Monroe township	2,509	2,590	2,681
Winamac town	*1,679*	*1,684*	*1,607*
Rich Grove township	662	738	747
Salem township	1,262	1,258	1,362
Francesville town	*712*	*648*	*729*
Tippecanoe township	975	1,121	1,123
Monterey town	*283*	*304*	*260*
Van Buren township	1,292	1,337	1,413
White Post township	1,116	1,281	1,401
Medaryville town	*610*	*684*	*710*
Putnam County	20,448	[17]19,880	[17]20,520
Clinton township	733	810	842
Cloverdale township	1,578	1,793	1,727
Cloverdale town	*627*	*678*	*624*
Floyd township	703	843	884
Franklin township	1,403	1,855	1,927
Roachdale town	*631*	*876*	*849*
Greencastle township	6,658	5,473	5,578
Greencastle city	*4,613*	*3,780*	*3,790*
Jackson township	853	1,004	1,208
Jefferson township [17]	1,084	840	861
Madison township	748	793	896
Marion township	1,189	1,261	1,248
Monroe township	1,146	1,275	1,311
Bainbridge town	*406*	*475*	*449*
Russell township	975	1,202	1,221
Russellville town	*411*	*463*	*443*
Warren township	2,067	928	746
Washington township	1,311	1,407	1,619
Randolph County	24,859	26,484	29,013
Franklin township	1,415	1,675	1,987
Ridgeville town	*909*	*1,042*	*1,308*
Green township	725	815	985
Greensfork township	1,425	1,690	1,746
Jackson township	922	1,116	1,205
Monroe township	2,278	2,414	2,669
Farmland town	*853*	*878*	*907*
Parker City town	*794*	*697*	*800*
Nettle Creek township	1,198	1,310	1,542
Bronson town	*252*	*321*	*300*
Modoc town, total	*236*	*256*	*261*
In Nettle Creek twp.	*123*	*131*	*124*
In West River twp.	*113*	*125*	*137*
Stony Creek township	856	940	1,114
Ward township	1,326	1,608	1,875
Saratoga town	*503*	*527*	*410*
Washington township	2,217	2,353	2,562
Lynn town	*936*	*898*	*917*
Wayne township	4,465	4,837	4,772
Union City [18]	*3,084*	*3,406*	*3,209*
West River township	1,254	1,397	1,557
Modoc town (see Nettle Creek twp.).			
White River township	6,778	6,329	6,999
Winchester city	*4,487*	*4,021*	*4,266*
Ripley County	18,078	18,694	19,452
Adams township	1,984	1,988	2,066
Sunman town	*355*	*372*	*353*
Brown township	1,470	1,698	1,771
Center township	1,928	1,813	2,024
Osgood town	*1,175*	*1,093*	*1,169*
Delaware township	925	1,001	1,095

[16] PIKE.—Spurgeon town incorporated since 1920. Petersburg town incorporated as a city in 1924.
[16] PORTER.—Kouts, Dune Acres, and Ogden Dunes towns incorporated in 1921, 1923, and 1925, respectively.
[17] PUTNAM.—County totals for 1920 and 1910 include population (296 in 1920; 452 in 1910) of Mill Creek township, consolidated with Jefferson township in 1922.
[18] RANDOLPH.—See footnote on Union City, Table 5, for combined population of Union City in Indiana and Ohio.

Digitized by Google

Table 1.—Production of Minerals in Canada, 1900 to 1909.

Year.	Asbestos.	Asphalt.	Barite.	Bituminous Coal.	Brick.	Cement.	Chromite.	Coke.	Copper.	Corundum.
	Tons.	Tons.	Tons.	Tons.	Thousands.	Barrels.	Tons.	Tons.	Tons.	Tons.
1900	12,000	1,000	1,000	2,000,000	200,000	1,000,000	1,000	1,000	1,000	1,000
1901	12,000	1,000	1,000	2,000,000	200,000	1,000,000	1,000	1,000	1,000	1,000
1902	12,000	1,000	1,000	2,000,000	200,000	1,000,000	1,000	1,000	1,000	1,000
1903	12,000	1,000	1,000	2,000,000	200,000	1,000,000	1,000	1,000	1,000	1,000
1904	12,000	1,000	1,000	2,000,000	200,000	1,000,000	1,000	1,000	1,000	1,000
1905	12,000	1,000	1,000	2,000,000	200,000	1,000,000	1,000	1,000	1,000	1,000
1906	12,000	1,000	1,000	2,000,000	200,000	1,000,000	1,000	1,000	1,000	1,000
1907	12,000	1,000	1,000	2,000,000	200,000	1,000,000	1,000	1,000	1,000	1,000
1908	12,000	1,000	1,000	2,000,000	200,000	1,000,000	1,000	1,000	1,000	1,000
1909	12,000	1,000	1,000	2,000,000	200,000	1,000,000	1,000	1,000	1,000	1,000

Year.	Gypsum.	Iron Ore.	Lime.	Mica.	Natural Gas.	Petroleum.	Pig Iron.	Pyrite.	Salt.	Silver.
	Tons.	Tons.	Bushels.	Lbs.	Cubic Feet.	Barrels.	Tons.	Tons.	Tons.	Oz.
1900	1,000	1,000	1,000	1,000	1,000	1,000	1,000	1,000	1,000	1,000
1901	1,000	1,000	1,000	1,000	1,000	1,000	1,000	1,000	1,000	1,000
1902	1,000	1,000	1,000	1,000	1,000	1,000	1,000	1,000	1,000	1,000
1903	1,000	1,000	1,000	1,000	1,000	1,000	1,000	1,000	1,000	1,000
1904	1,000	1,000	1,000	1,000	1,000	1,000	1,000	1,000	1,000	1,000
1905	1,000	1,000	1,000	1,000	1,000	1,000	1,000	1,000	1,000	1,000
1906	1,000	1,000	1,000	1,000	1,000	1,000	1,000	1,000	1,000	1,000
1907	1,000	1,000	1,000	1,000	1,000	1,000	1,000	1,000	1,000	1,000
1908	1,000	1,000	1,000	1,000	1,000	1,000	1,000	1,000	1,000	1,000
1909	1,000	1,000	1,000	1,000	1,000	1,000	1,000	1,000	1,000	1,000

TABLE 4.—PRODUCTION OF PRINCIPAL MINERALS, 1900 TO 1907, INCLUSIVE.

Mineral.	1900.	1901.	1902.	1903.	1904.	1905.	1906.	1907.
Antimony ore	1,000	1,000	1,000	1,000	1,000	1,000	1,000	1,000
Arsenic	1,000	1,000	1,000	1,000	1,000	1,000	1,000	1,000
Asbestos	1,000	1,000	1,000	1,000	1,000	1,000	1,000	1,000
Asphalt	1,000	1,000	1,000	1,000	1,000	1,000	1,000	1,000
Barite	1,000	1,000	1,000	1,000	1,000	1,000	1,000	1,000
Bauxite	1,000	1,000	1,000	1,000	1,000	1,000	1,000	1,000
Bismuth	1,000	1,000	1,000	1,000	1,000	1,000	1,000	1,000
Borax	1,000	1,000	1,000	1,000	1,000	1,000	1,000	1,000
Boracic acid	1,000	1,000	1,000	1,000	1,000	1,000	1,000	1,000
Cadmium	1,000	1,000	1,000	1,000	1,000	1,000	1,000	1,000
Calcium carbide	1,000	1,000	1,000	1,000	1,000	1,000	1,000	1,000
Chromite	1,000	1,000	1,000	1,000	1,000	1,000	1,000	1,000
Cobalt	1,000	1,000	1,000	1,000	1,000	1,000	1,000	1,000
Copper	1,000	1,000	1,000	1,000	1,000	1,000	1,000	1,000
Corundum	1,000	1,000	1,000	1,000	1,000	1,000	1,000	1,000
Diamond	1,000	1,000	1,000	1,000	1,000	1,000	1,000	1,000
Emery	1,000	1,000	1,000	1,000	1,000	1,000	1,000	1,000
Fuller's earth	1,000	1,000	1,000	1,000	1,000	1,000	1,000	1,000
Gold	1,000	1,000	1,000	1,000	1,000	1,000	1,000	1,000
Graphite	1,000	1,000	1,000	1,000	1,000	1,000	1,000	1,000
Gypsum	1,000	1,000	1,000	1,000	1,000	1,000	1,000	1,000
Iron ore	1,000	1,000	1,000	1,000	1,000	1,000	1,000	1,000
Kaolin	1,000	1,000	1,000	1,000	1,000	1,000	1,000	1,000
Lead	1,000	1,000	1,000	1,000	1,000	1,000	1,000	1,000
Lime	1,000	1,000	1,000	1,000	1,000	1,000	1,000	1,000
Magnesite	1,000	1,000	1,000	1,000	1,000	1,000	1,000	1,000
Manganese	1,000	1,000	1,000	1,000	1,000	1,000	1,000	1,000
Mica	1,000	1,000	1,000	1,000	1,000	1,000	1,000	1,000
Mineral paint	1,000	1,000	1,000	1,000	1,000	1,000	1,000	1,000
Molybdenite	1,000	1,000	1,000	1,000	1,000	1,000	1,000	1,000
Monazite	1,000	1,000	1,000	1,000	1,000	1,000	1,000	1,000
Natural gas	1,000	1,000	1,000	1,000	1,000	1,000	1,000	1,000
Nickel	1,000	1,000	1,000	1,000	1,000	1,000	1,000	1,000
Petroleum	1,000	1,000	1,000	1,000	1,000	1,000	1,000	1,000
Phosphate rock	1,000	1,000	1,000	1,000	1,000	1,000	1,000	1,000
Platinum	1,000	1,000	1,000	1,000	1,000	1,000	1,000	1,000
Potash	1,000	1,000	1,000	1,000	1,000	1,000	1,000	1,000
Quicksilver	1,000	1,000	1,000	1,000	1,000	1,000	1,000	1,000
Salt	1,000	1,000	1,000	1,000	1,000	1,000	1,000	1,000
Silver	1,000	1,000	1,000	1,000	1,000	1,000	1,000	1,000
Tin	1,000	1,000	1,000	1,000	1,000	1,000	1,000	1,000
Tungsten	1,000	1,000	1,000	1,000	1,000	1,000	1,000	1,000
Uranium	1,000	1,000	1,000	1,000	1,000	1,000	1,000	1,000
Vanadium	1,000	1,000	1,000	1,000	1,000	1,000	1,000	1,000
Zinc	1,000	1,000	1,000	1,000	1,000	1,000	1,000	1,000

TABLE 4.—POPULATION OF COUNTIES BY MINOR CIVIL DIVISIONS: 1930, 1920, AND 1910—Continued

MINOR CIVIL DIVISION	1930	1920	1910
Vigo County	**98, 861**	**100, 212**	**87, 930**
Fayette township	3, 062	3, 813	1, 821
Harrison township [16]	70, 922	71, 112	61, 305
Terre Haute city, total [16]	*62, 810*	*66, 083*	*58, 157*
In Harrison twp. [16]	*62, 806*	*66, 083*	*58, 157*
In Honey Creek twp. [16]	*4*	-------	-------
Honey Creek township [16]	2, 745	1, 839	1, 603
Terre Haute city (see Harrison twp.).			
Linton township	1, 250	1, 342	1, 396
Lost Creek township	2, 799	2, 845	3, 302
Seelyville town	*825*	*915*	*1, 188*
Nevins township	2, 100	2, 850	3, 729
Otter Creek township	3, 017	2, 836	2, 845
Pierson township	1, 072	1, 337	1, 421
Prairie Creek township	1, 150	1, 334	1, 552
Prairieton township	780	592	849
Riley township	1, 391	1, 388	1, 476
Riley town [16]	*260*	-------	-------
Sugar Creek township	8, 573	8, 924	6, 631
West Terre Haute town	*3, 688*	*4, 310*	*3, 085*
Wabash County	**25, 170**	**27, 251**	**26, 926**
Chester township	4, 950	4, 976	4, 910
North Manchester town	*2, 765*	*2, 711*	*2, 428*
Lagro township	2, 719	2, 914	3, 173
Lagro town	*467*	*515*	*463*
Liberty township	1, 517	1, 639	1, 857
La Fontaine town	*604*	*601*	*683*
Noble township	11, 512	12, 647	11, 303
Wabash city	*8, 840*	*9, 872*	*8, 687*
Paw Paw township	1, 402	1, 603	1, 819
Roann town	*395*	*414*	*447*
Pleasant township	1, 685	1, 935	2, 070
Waltz township	1, 385	1, 517	1, 734
Warren County	**9, 167**	**9, 699**	**10, 899**
Adams township	797	859	945
Pine Village town	*323*	*301*	*352*
Jordan township	767	702	844
Kent township	414	466	540
State Line City town	*165*	*178*	*194*
Liberty township	1, 033	1, 126	1, 408
Medina township	492	561	580
Mound township	370	356	456
Pike township	929	997	1, 039
West Lebanon town	*595*	*657*	*642*
Pine township	563	644	712
Prairie township	838	801	792
Steuben township	716	729	875
Warren township	805	977	1, 076
Washington township	1, 443	1, 481	1, 632
Williamsport town	*1, 063*	*1, 088*	*1, 243*
Warrick County	**18, 230**	**19, 862**	**21, 911**
Anderson township	900	833	919
Boon township	6, 911	7, 328	7, 224
Boonville city	*4, 208*	*4, 451*	*3, 934*
Campbell township	1, 170	1, 156	1, 322
Greer township	1, 324	1, 302	1, 518
Elberfeld town	*546*	*473*	*438*
Hart township	1, 286	1, 597	1, 907
Lynnville town	*264*	*412*	*297*

MINOR CIVIL DIVISION	1930	1920	1910
Warrick County—Con.			
Lane township	339	627	911
Ohio township	3, 505	3, 333	3, 287
Newburg town	*1, 262*	*1, 295*	*1, 097*
Owen township	621	892	1, 157
Pigeon township	866	1, 107	1, 519
Skelton township	1, 308	1, 687	2, 197
Tennyson town	*535*	*586*	*371*
Washington County	**16, 285**	**16, 645**	**17, 445**
Brown township	1, 323	1, 490	1, 592
Campbellsburg town	*558*	*659*	*666*
Saltillo town	*160*	*127*	*162*
Franklin township	933	1, 039	1, 165
Gibson township	875	1, 119	1, 290
Little York town	*140*	*180*	*195*
Howard township	832	867	962
Jackson township	631	678	707
Jefferson township	852	1, 047	1, 240
Madison township	541	664	749
Livonia town	*168*	*176*	*197*
Monroe township	706	774	807
Pierce township	1, 096	1, 051	1, 136
New Pekin town, total	*583*	*356*	*246*
In Pierce twp.	*512*	*356*	*246*
In Polk twp.	*71*	-------	-------
Polk township	1, 092	986	1, 035
New Pekin town (see Pierce twp.).			
Posey township	1, 114	1, 156	1, 311
Fredericksburg town	*216*	*215*	*271*
Hardinsburg town	*254*	*253*	*254*
Vernon township	727	813	878
Washington township [17]	5, 563	4, 961	4, 573
Salem town [17]	*3, 194*	*2, 856*	*2, 283*
Wayne County	**54, 809**	**48, 136**	**43, 757**
Abington township	572	597	575
Boston township	780	917	774
Boston town	*184*	*190*	*122*
Center township	2, 218	1, 948	2, 348
Centerville town	*993*	*917*	*1, 019*
Clay township	833	881	873
Greensfork town	*555*	*580*	-------
Dalton township	391	450	480
Franklin township	1, 015	959	1, 019
Whitewater town	*121*	*96*	*112*
Green township	966	910	909
Harrison township	370	357	389
Jackson township	4, 150	3, 756	4, 243
Cambridge City town	*2, 113*	*1, 983*	*2, 257*
Dublin town	*727*	*690*	*704*
East Germantown town	*291*	*267*	*302*
Mount Auburn town	*161*	*142*	*167*
Jefferson township	2, 359	2, 240	1, 818
Hagerstown town	*1, 262*	*1, 258*	*936*
New Garden township	1, 159	1, 079	1, 188
Fountain City town	*480*	*575*	*448*
Perry township	679	727	691
Economy town [18]	*212*	-------	-------
Washington township	1, 410	1, 391	1, 416
Milton town	*612*	*580*	*601*
Wayne township [18]	37, 408	31, 446	26, 309
Richmond city [18]	*32, 493*	*26, 765*	*22, 324*
Spring Grove town	*191*	*76*	*122*
Webster township	490	478	525

[16] VIGO.—Parts of Honey Creek and Harrison townships annexed to Terre Haute city in 1922 and 1923, respectively. Riley town incorporated in 1924.

[17] WASHINGTON.—Part of Washington township annexed to Salem town in 1925.

[18] WAYNE.—Economy town incorporated in 1922. Parts of Wayne township annexed to Richmond city in 1921, 1925, 1927, and 1929.

Digitized by Google

Bonds of Corporations, Form of Bond of Corporation for Sale of Land, Form of Bond of Corporation for Sale of Land, Form of Bond of Corporation for Sale of Land

TABLE 5.—POPULATION OF INCORPORATED PLACES: 1930 AND 1920—Continued

[The population of these places in 1910 is given in Table 4]

CITY OR TOWN	County	1930	1920
Berne	Adams	1,883	1,537
Bicknell	Knox	5,212	7,635
Birdseye	Dubois	366	527
Bloomfield	Greene	2,298	1,872
Bloomingdale	Parke	412	479
Bloomington	Monroe	18,227	11,595
Blountsville	Henry	151	153
Bluffton	Wells	5,074	5,391
Boonville	Warrick	4,208	4,451
Boston	Wayne	184	190
Boswell	Benton	817	880
Bourbon	Marshall	1,193	1,259
Bowling Green	Clay	257	273
Brazil	Clay	8,744	9,293
Bremen	Marshall	2,105	2,084
Bristol	Elkhart	699	568
Bronson	Randolph	252	321
Brook	Newton	815	975
Brooklyn	Morgan	545	528
Brooksburg	Jefferson	112	117
Brookston	White	844	815
Brookville	Franklin	2,148	2,220
Brownsburg	Hendricks	1,042	1,063
Brownstown	Jackson	1,758	1,554
Bryant	Jay	319	428
Bunker Hill	Miami	528	550
Burnettsville	White	402	517
Butler	De Kalb	1,643	1,745
Cadiz	Henry	165	148
Cambridge City	Wayne	2,113	1,963
Camden	Carroll	538	597
Campbellsburg	Washington	558	639
Cannelburg	Daviess	132	224
Cannelton	Perry	2,265	2,008
Carbon	Clay	476	572
Carlisle	Sullivan	852	973
Carmel	Hamilton	682	598
Carthage	Rush	931	902
Castleton	Marion	222	208
Cayuga	Vermillion	968	933
Cedar Grove	Franklin	221	200
Center Point	Clay	372	371
Centerville	Wayne	993	917
Chalmers	White	510	528
Charlestown	Clark	859	820
Chesterfield	Madison	460	319
Chesterton	Porter	2,231	1,604
Chrisney	Spencer	414	495
Churubusco	Whitley	1,095	916
Cicero	Hamilton	933	906
Clarkshill	Tippecanoe	428	435
Clarksville	Clark	2,243	2,322
Clay City	Clay	1,079	1,226
Claypool	Kosciusko	382	356
Claysburg	Clark	615	437
Clayton	Hendricks	561	493
Clermont	Marion	448	240
Clifford	Bartholomew	179	185
Clinton	Vermillion	7,936	10,962
Cloverdale	Putnam	627	678
Coatesville	Hendricks	434	522
Colfax	Clinton	690	793
Columbia City	Whitley	3,805	3,499
Columbus	Bartholomew	9,945	8,990
Connersville	Fayette	12,795	9,901
Converse	Miami	931	1,049
Corunna	De Kalb	268	272
Corydon	Harrison	2,009	1,785
Covington	Fountain	2,008	1,945
Crandall	Harrison	132	133
Crawfordsville	Montgomery	10,355	10,139
Cromwell	Noble	371	420
Crothersville	Jackson	979	1,131
Crown Point	Lake	4,046	3,232
Crows Nest	Marion	79	.....
Culver	Marshall	1,502	1,080
Cynthiana	Posey	556	568
Dale	Spencer	770	688
Dana	Vermillion	859	884
Danville	Hendricks	1,030	1,729
Darlington	Montgomery	690	823
Decatur	Adams	5,156	4,762
Decker	Knox	468	.....
Delphi	Carroll	1,929	2,087
Denver	Miami	472	522
Dillsboro	Dearborn	502	471
Dublin	Wayne	727	630
Dugger	Sullivan	1,383	1,679
Dune Acres	Porter	12	.....
Dunkirk	Blackford, Jay	2,583	2,532
Dunreith	Henry	160	184
Dyer	Lake	672	479
Earl Park	Benton	501	542
East Chicago	Lake	54,784	35,967
East Gary	Lake	2,409	813
East Germantown	Wayne	291	267
Eaton	Delaware	1,273	1,214
Economy	Wayne	212	.....
Edinburg	Johnson	2,209	2,376
Elberfeld	Warrick	546	473
Elizabeth	Harrison	178	193
Elizabethtown	Bartholomew	294	313
Elkhart	Elkhart	32,949	24,277
Ellettsville	Monroe	767	721
Elnora	Daviess	856	865
Elwood	Madison	10,685	10,790
English	Crawford	704	576
Etna Green	Kosciusko	371	357
Evansville	Vanderburg	102,249	85,264
Fairmount	Grant	2,056	2,155
Fairview Park	Vermillion	1,106	1,301
Farmersburg	Sullivan	993	1,141
Farmland	Randolph	853	878
Ferdinand	Dubois	846	884
Fishers Station	Hamilton	138	142
Flora	Carroll	1,449	1,441
Fort Branch	Gibson	1,341	1,339
Fortville	Hancock	1,289	1,213
Fort Wayne	Allen	114,946	86,549
Fountain City	Wayne	480	375
Fowler	Benton	1,564	1,442
Fowlerton	Grant	204	225
Francesville	Pulaski	712	648
Francisco	Gibson	728	614
Frankfort	Clinton	12,196	11,585
Franklin	Johnson	5,682	4,909
Frankton	Madison	829	739
Fredericksburg	Washington	216	215
Fremont	Steuben	862	729
French Lick	Orange	2,462	1,960

Digitized by Google

Roll of Honour of the Officers, Warrant Officers, Non-Commissioned Officers and Men who served in the Great War.

Abbott,	Ernest	Pte.	1st Bn.	Lincolns.	
Abbott,	Frank

Table 5.—Population of Incorporated Places: 1930 and 1920—Continued

[The population of these places in 1910 is given in Table 4]

City or town	County	1930	1920
Milton	Wayne	612	580
Mishawaka	St. Joseph	28,030	15,195
Mitchell	Lawrence	3,226	3,025
Modoc	Randolph	236	256
Monon	White	1,374	1,357
Monroe	Adams	322	384
Monroe City	Knox	544	530
Monroeville	Allen	897	864
Monterey	Pulaski	283	304
Montezuma	Parke	1,292	1,178
Montgomery	Daviess	445	576
Monticello	White	2,331	2,536
Montpelier	Blackford	1,850	2,207
Moorefield	Switzerland	84	85
Mooreland	Henry	384	404
Moores Hill	Dearborn	349	285
Mooresville	Morgan	1,910	1,781
Morgantown	Morgan	748	831
Morocco	Newton	1,006	1,084
Morristown	Shelby	608	658
Mount Auburn	Wayne	161	142
Mount Ayr	Newton	216	199
Mount Carmel	Franklin	150	127
Mount Etna	Huntington	135	137
Mount Summit	Henry	274	274
Mount Vernon	Posey	5,035	5,284
Muncie	Delaware	46,548	36,524
Munster	Lake	975	605
Nappanee	Elkhart	2,957	2,678
Nashville	Brown	309	323
New Albany	Floyd	25,819	22,992
New Amsterdam	Harrison	101	137
Newberry	Greene	366	439
Newburg	Warrick	1,262	1,295
New Carlisle	St. Joseph	718	609
New Castle	Henry	14,027	14,458
New Chicago	Lake	481	300
New Harmony	Posey	1,022	1,126
New Haven	Allen	1,702	1,237
New Market	Montgomery	330	403
New Middletown	Harrison	118	119
New Palestine	Hancock	456	442
New Pekin	Washington	383	356
Newpoint	Decatur	342	317
Newport	Vermillion	777	703
New Providence	Clark	358	333
New Richmond	Montgomery	391	436
New Ross	Montgomery	350	351
Newtown	Fountain	264	329
Noblesville	Hamilton	4,811	4,758
North Grove	Miami	119	130
North Judson	Starke	1,348	1,189
North Liberty	St. Joseph	823	684
North Madison	Jefferson	573	309
North Manchester	Wabash	2,765	2,711
North Salem	Hendricks	466	595
North Vernon	Jennings	2,989	3,084
Oakland City	Gibson	2,842	2,270
Oaktown	Knox	771	779
Odon	Daviess	981	985
Ogden Dunes	Porter	50	.....
Oldenburg	Franklin	575	628
Onward	Cass	135	.....
Oolitic	Lawrence	1,210	883
Orestes	Madison	357	395
Orland	Steuben	310	322
Orleans	Orange	1,422	1,408
Osceola	St. Joseph	432	(1)
Osgood	Ripley	1,173	1,093
Ossian	Wells	788	724
Otterbein	Benton	616	702
Owensville	Gibson	1,056	1,239
Oxford	Benton	853	950
Palmyra	Harrison	288	227
Paoli	Orange	2,016	1,520
Paragon	Morgan	366	444
Parker City	Randolph	794	697
Patoka	Gibson	634	673
Patriot	Switzerland	288	289
Pendleton	Madison	1,538	1,244
Pennville	Jay	578	646
Perrysville	Vermillion	435	.....
Peru	Miami	12,730	12,410
Petersburg	Pike	2,009	2,367
Pierceton	Kosciusko	878	1,018
Pine Village	Warren	323	301
Pittsboro	Hendricks	489	549
Plainfield	Hendricks	1,017	1,373
Plainville	Daviess	603	.....
Plymouth	Marshall	5,290	4,338
Poneto	Wells	237	270
Porter	Porter	805	699
Portland	Jay	5,276	5,958
Poseyville	Posey	810	881
Princeton	Gibson	7,505	7,132
Ravenswood	Marion	128	5
Redkey	Jay	1,370	1,386
Remington	Jasper	879	1,044
Rensselaer	Jasper	2,798	2,912
Reynolds	White	362	379
Richmond	Wayne	32,493	26,765
Ridgeview	Miami	483	477
Ridgeville	Randolph	909	1,042
Riley	Vigo	260	.....
Rising Sun	Ohio	1,379	1,411
Roachdale	Putnam	631	876
Roann	Wabash	395	414
Roanoke	Huntington	849	760
Rochester	Fulton	3,518	3,720
Rockport	Spencer	2,396	2,581
Rockville	Parke	1,832	1,968
Rocky Ripple	Marion	133	.....
Rosedale	Parke	657	741
Roseland	St. Joseph	777	(1)
Rossville	Clinton	626	595
Royal Center	Cass	777	900
Rushville	Rush	5,709	5,498
Russellville	Putnam	411	463
St. Joe	De Kalb	407	386
St. John	Lake	332	279
St. Leon	Dearborn	276	257
St. Paul	Decatur / Shelby	678	.....
Salamonia	Jay	180	194
Salem	Washington	3,194	2,836
Saltillo	Washington	160	127
Sandborn	Knox	641	530
Saratoga	Randolph	303	327
Schererville	Lake	580	483
Schneider	Lake	264	258
Scottsburg	Scott	1,702	1,609

[1] Not returned separately.

Digitized by Google

TABLE 5.—POPULATION OF INCORPORATED PLACES: 1930 AND 1920—Continued

[The population of these places in 1910 is given in Table 4]

CITY OR TOWN	County	1930	1920
Seelyville	Vigo	825	915
Sellersburg	Clark	1,050	915
Selma	Delaware	344	318
Seymour	Jackson	7,508	7,348
Sharpsville	Tipton	512	.....
Shelburn	Sullivan	1,548	1,814
Shelbyville	Shelby	10,618	9,701
Sheridan	Hamilton	1,763	1,761
Shipshewana	Lagrange	262	248
Shirley	Hancock, Henry	761	1,079
Shirley City	Allen	493	474
Shoals	Martin	1,128	1,034
Shooters Hill	Marion	11	.....
Sidney	Kosciusko	182	223
Silver Lake	Kosciusko	442	452
Somerville	Gibson	273	.....
South Bend	St. Joseph	104,193	70,983
Southport	Marion	521	458
South Whitley	Whitley	1,102	1,074
Speedway	Marion	1,420	.....
Spencer	Owen	2,179	2,066
Spiceland	Henry	722	632
Spring Grove	Wayne	191	76
Spring Hills	Marion	22	.....
Spring Lake Park	Hancock	69	.....
Springport	Henry	183	139
Spurgeon	Pike	375	.....
State Line City	Warren	165	178
Staunton	Clay	482	642
Stilesville	Hendricks	313	.....
Stinesville	Monroe	310	299
Straughn	Henry	212	261
Sullivan	Sullivan	5,306	4,489
Sulphur Springs	Henry	238	202
Summitville	Madison	1,017	1,001
Sunman	Ripley	355	372
Swayzee	Grant	604	650
Switz City	Greene	450	.....
Syracuse	Kosciusko	1,190	1,171
Tell City	Perry	4,873	4,086
Tennyson	Warrick	335	386
Terre Haute	Vigo	62,810	66,083
Thorntown	Boone	1,325	1,432
Tipton	Tipton	4,861	4,507
Topeka	Lagrange	489	512
Trail Creek	La Porte	295	.....
Troy	Perry	562	454
Ulen	Boone	74	.....
Union City [1]	Randolph	3,084	3,406
Uniondale	Wells	226	257
Universal	Vermillion	642	1,570
Upland	Grant	906	1,301
Valparaiso	Porter	8,079	6,518
Van Buren	Grant	766	861
Veedersburg	Fountain	1,606	1,580
Vera Cruz	Wells	94	113
Vernon	Jennings	410	423
Versailles	Ripley	523	413
Vevay	Switzerland	1,183	1,175
Vincennes	Knox	17,564	17,160
Wabash	Wabash	8,840	9,872
Wakarusa	Elkhart	973	816
Walkerton	St. Joseph	1,137	1,031
Wallace	Fountain	128	111
Walton	Cass	685	713
Warren	Huntington	1,177	1,520
Warren Park	Marion	164	.....
Warsaw	Kosciusko	5,730	5,478
Washington	Daviess	9,070	8,743
Waterloo	De Kalb	1,244	1,172
Waveland	Montgomery	542	590
Waynetown	Montgomery	664	691
West Baden	Orange	1,174	832
West College Corner	Union	437	439
Westfield	Hamilton	688	574
West Harrison [2]	Dearborn	279	258
West Lafayette	Tippecanoe	5,095	3,830
West Lebanon	Warren	595	637
Westport	Decatur	637	709
West Terre Haute	Vigo	3,588	4,310
Westville	La Porte	496	408
Wheatfield	Jasper	401	382
Wheatland	Knox	806	.....
Whiteland	Johnson	419	388
Whitewater	Wayne	121	96
Whiting	Lake	10,880	10,145
Wilkinson	Hancock	316	324
Williamsport	Warren	1,053	1,088
Winamac	Pulaski	1,679	1,684
Winchester	Randolph	4,487	4,021
Windfall City	Tipton	734	801
Wingate	Montgomery	408	464
Winona Lake	Kosciusko	454	300
Winslow	Pike	1,175	1,140
Wolcott	White	747	868
Wolcottville	Lagrange, Noble	646	696
Woodlawn Heights	Madison	19	.....
Woodruff Place	Marion	1,216	1,158
Woodstock	Marion	28	.....
Worthington	Greene	1,687	1,853
Yeoman	Carroll	160	.....
Yorktown	Delaware	909	797
Zionsville	Boone	1,131	957

[1] Combined population of Union City, Randolph County, Indiana, and Union City village, Darke County, Ohio: 4,389 in 1930; 4,940 in 1920.

[2] Combined population of West Harrison town, Dearborn County, Indiana, and Harrison village, Hamilton County, Ohio: 1,728 in 1930; 1,567 in 1920.

Digitized by Google

Table 6.—Population of Cities of 5,000 or Over by Wards: 1930

City and ward	1930
Anderson city	**39,804**
Ward 1	14,301
Ward 2	12,488
Ward 3	13,015
Auburn city	**5,088**
Ward 1	1,511
Ward 2	1,879
Ward 3	1,698
Bedford city	**13,208**
Ward 1	2,780
Ward 2	2,624
Ward 3	2,606
Ward 4	1,684
Ward 5	3,514
Bicknell city	**5,212**
Ward 1	1,624
Ward 2	1,688
Ward 3	1,900
Bloomington city	**18,227**
Ward 1	3,002
Ward 2	3,000
Ward 3	4,855
Ward 4	1,985
Ward 5	2,049
Ward 6	3,336
Bluffton city	**5,074**
Ward 1	1,113
Ward 2	2,256
Ward 3	1,705
Brazil city	**8,744**
Ward 1	2,908
Ward 2	2,474
Ward 3	1,650
Ward 4	1,712
Clinton city	**7,936**
Ward 1	2,521
Ward 2	919
Ward 3	1,155
Ward 4	3,341
Columbus city	**9,935**
Ward 1	1,580
Ward 2	1,787
Ward 3	1,479
Ward 4	2,638
Ward 5	2,451
Connersville city	**12,795**
Ward 1	2,014
Ward 2	1,988
Ward 3	3,036
Ward 4	4,811
Ward 5	946
Crawfordsville city	**10,355**
Ward 1	2,535
Ward 2	1,814
Ward 3	2,708
Ward 4	3,208
Decatur city	**5,156**
Ward 1	1,771
Ward 2	1,438
Ward 3	1,947
East Chicago city	**54,784**
Ward 1	6,412
Ward 2	6,542
Ward 3	3,855
Ward 4	5,401
Ward 5	10,993
Ward 6	13,537
Ward 7	8,044
Elkhart city	**32,949**
Ward 1	7,397
Ward 2	3,309
Ward 3	5,346
Ward 4	3,603
Ward 5	5,983
Ward 6	7,311
Elwood city	**10,685**
Ward 1	1,893
Ward 2	2,362
Ward 3	1,948
Ward 4	2,087
Ward 5	2,395
Evansville city	**102,249**
Ward 1	15,326
Ward 2	10,222
Ward 3	9,942
Ward 4	8,861
Ward 5	10,166
Ward 6	15,488
Ward 7	12,952
Ward 8	10,782
Unwarded	8,307
Fort Wayne city	**114,946**
Ward 1	17,307
Ward 2	5,650
Ward 3	8,241
Ward 4	6,128
Ward 5	6,661
Ward 6	13,611
Ward 7	11,380
Ward 8	12,167
Ward 9	14,782
Ward 10	15,202
Ward 11	8,817
Frankfort city	**13,196**
Ward 1	4,015
Ward 2	3,147
Ward 3	5,034
Franklin city	**5,682**
Ward 1	1,893
Ward 2	1,652
Ward 3	2,137
Gary city	**100,426**
Ward 1	10,235
Ward 2	12,932
Ward 3	14,238
Ward 4	10,150
Ward 5	13,168
Ward 6	9,290
Ward 7	5,993
Ward 8	6,374
Ward 9	15,974
Ward 10	2,072
Goshen city	**10,397**
Ward 1	2,994
Ward 2	1,934
Ward 3	1,324
Ward 4	1,494
Ward 5	2,651
Greensburg city	**5,702**
Ward 1	947
Ward 2	1,425
Ward 3	2,261
Ward 4	1,069
Hammond city	**64,560**
Ward 1	7,251
Ward 2	2,521
Ward 3	3,822
Ward 4	9,323
Ward 5	7,004
Ward 6	5,393
Ward 7	2,248
Ward 8	1,648
Ward 9	7,089
Ward 10	4,617
Ward 11	2,521
Ward 12	7,448
Ward 13	3,675
Hartford City	**6,613**
Ward 1	1,613
Ward 2	2,221
Ward 3	1,654
Ward 4	1,125
Hobart city	**5,787**
Ward 1	1,762
Ward 2	2,021
Ward 3	1,304
Ward 4	640
Huntington city	**13,490**
Ward 1	2,310
Ward 2	3,416
Ward 3	2,250
Ward 4	2,798
Ward 5	2,646

Digitized by Google

TABLE 6.—POPULATION OF CITIES OF 5,000 OR OVER BY WARDS: 1930—Continued

CITY AND WARD	1930
Indianapolis city	**364,161**
Ward 1	30,523
Ward 2	20,007
Ward 3	15,641
Ward 4	77,158
Ward 5	10,203
Ward 6	6,334
Ward 7	10,604
Ward 8	13,893
Ward 9	51,813
Ward 10	35,759
Ward 11	11,068
Ward 12	6,648
Ward 13	22,183
Ward 14	15,123
Ward 15	28,184
Jeffersonville city	**11,946**
Ward 1	2,043
Ward 2	1,628
Ward 3	1,429
Ward 4	1,244
Ward 5	2,061
Ward 6	1,028
Ward 7	1,313
Ward 8	1,200
Kendallville city	**5,439**
Ward 1	1,515
Ward 2	1,346
Ward 3	1,347
Ward 4	1,231
Kokomo city	**32,843**
Ward 1	2,738
Ward 2	6,983
Ward 3	2,631
Ward 4	5,749
Ward 5	5,512
Ward 6	4,786
Ward 7	4,494
Lafayette city	**26,240**
Ward 1	4,047
Ward 2	1,092
Ward 3	2,926
Ward 4	2,940
Ward 5	2,211
Ward 6	6,830
Ward 7	6,194
La Porte city	**15,755**
Ward 1	3,946
Ward 2	2,983
Ward 3	3,197
Ward 4	3,612
Ward 5	2,017
Lebanon city	**6,445**
Ward 1	1,217
Ward 2	2,055
Ward 3	1,353
Ward 4	1,820
Linton city	**5,085**
Ward 1	1,951
Ward 2	1,985
Ward 3	1,149
Logansport city	**18,506**
Ward 1	5,053
Ward 2	1,899
Ward 3	2,587
Ward 4	2,789
Ward 5	6,180
Madison city	**6,530**
Ward 1	2,454
Ward 2	2,185
Ward 3	1,891
Marion city	**24,496**
Ward 1	6,838
Ward 2	3,959
Ward 3	2,980
Ward 4	8,230
Ward 5	2,489
Michigan City	**26,735**
Ward 1	2,699
Ward 2	3,221
Ward 3	5,049
Ward 4	4,062
Ward 5	6,424
Ward 6	4,680
Mishawaka city	**28,630**
Ward 1	5,859
Ward 2	3,513
Ward 3	5,308
Ward 4	5,443
Ward 5	3,607
Ward 6	3,726
Ward 7	1,054
Mount Vernon city	**5,035**
Ward 1	1,346
Ward 2	1,231
Ward 3	1,027
Ward 4	1,431
Muncie city	**46,548**
Ward 1	4,767
Ward 2	4,780
Ward 3	3,611
Ward 4	5,440
Ward 5	7,249
Ward 6	4,256
Ward 7	5,245
Ward 8	5,425
Ward 9	5,785
New Albany city	**26,819**
Ward 1	4,111
Ward 2	2,422
Ward 3	1,604
Ward 4	2,281
Ward 5	2,730
Ward 6	2,573
Ward 7	10,098
New Castle city	**14,027**
Ward 1	1,129
Ward 2	887
Ward 3	1,336
Ward 4	2,968
Ward 5	1,878
Ward 6	2,510
Ward 7	3,319
Peru city	**12,730**
Ward 1	2,127
Ward 2	2,170
Ward 3	3,387
Ward 4	1,772
Ward 5	2,322
Ward 6	952
Plymouth city	**5,290**
Ward 1	1,907
Ward 2	1,729
Ward 3	1,654
Portland city	**5,276**
Ward 1	1,147
Ward 2	1,748
Ward 3	1,269
Ward 4	1,112
Princeton city	**7,605**
Ward 1	2,101
Ward 2	1,567
Ward 3	1,410
Ward 4	2,427
Richmond city	**32,493**
Ward 1	3,892
Ward 2	1,568
Ward 3	2,723
Ward 4	4,967
Ward 5	6,316
Ward 6	4,043
Ward 7	6,128
Ward 8	2,856
Rushville city	**5,709**
Ward 1	1,737
Ward 2	1,018
Ward 3	2,054

Digitized by Google

TABLE 6.—POPULATION OF CITIES OF 5,000 OR OVER BY WARDS: 1930—Continued

CITY AND WARD	1930
Seymour city	**7,508**
Ward 1	1,688
Ward 2	1,858
Ward 3	1,474
Ward 4	972
Ward 5	1,516
Shelbyville city	**10,618**
Ward 1	1,877
Ward 2	1,519
Ward 3	3,211
Ward 4	1,714
Ward 5	2,297
South Bend city	**104,193**
Ward 1	18,956
Ward 2	12,688
Ward 3	4,661
Ward 4	10,884
Ward 5	5,084
Ward 6	12,170
Ward 7	28,469
Ward 8	11,281
Sullivan city	**5,306**
Ward 1	2,186
Ward 2	1,401
Ward 3	1,719
Terre Haute city	**62,810**
Ward 1	7,898
Ward 2	9,539
Ward 3	10,247
Ward 4	7,979
Ward 5	8,304
Ward 6	5,581
Ward 7	13,242
Valparaiso city	**8,079**
Ward 1	2,402
Ward 2	1,062
Ward 3	2,657
Ward 4	1,958
Vincennes city	**17,564**
Ward 1	1,584
Ward 2	2,951
Ward 3	1,747
Ward 4	2,009
Ward 5	4,131
Ward 6	5,142
Wabash city	**8,840**
Ward 1	1,860
Ward 2	2,384
Ward 3	2,262
Ward 4	2,334
Warsaw city	**5,730**
Ward 1	2,222
Ward 2	1,799
Ward 3	1,709
Washington city	**9,070**
Ward 1	1,829
Ward 2	1,720
Ward 3	2,916
Ward 4	1,446
Ward 5	1,159
West Lafayette city	**5,095**
Ward 1	1,230
Ward 2	1,036
Ward 3	1,627
Ward 4	1,202
Whiting city	**10,880**
Ward 1	2,432
Ward 2	2,642
Ward 3	2,818
Ward 4	2,988

Digitized by Google

IOWA

CONTENTS

	Page
Map	358
Table 1.—Population of Iowa: 1840 to 1930	359
Table 2.—Population of principal cities from earliest census to 1930	360
Table 3.—Area and population of counties: 1890 to 1930	362
Table 4.—Population of counties by minor civil divisions: 1930, 1920, and 1910	364
Table 5.—Population of incorporated places: 1930 and 1920	388
Table 6.—Population of cities of 5,000 or over by wards: 1930	395

Digitized by Google

IOWA

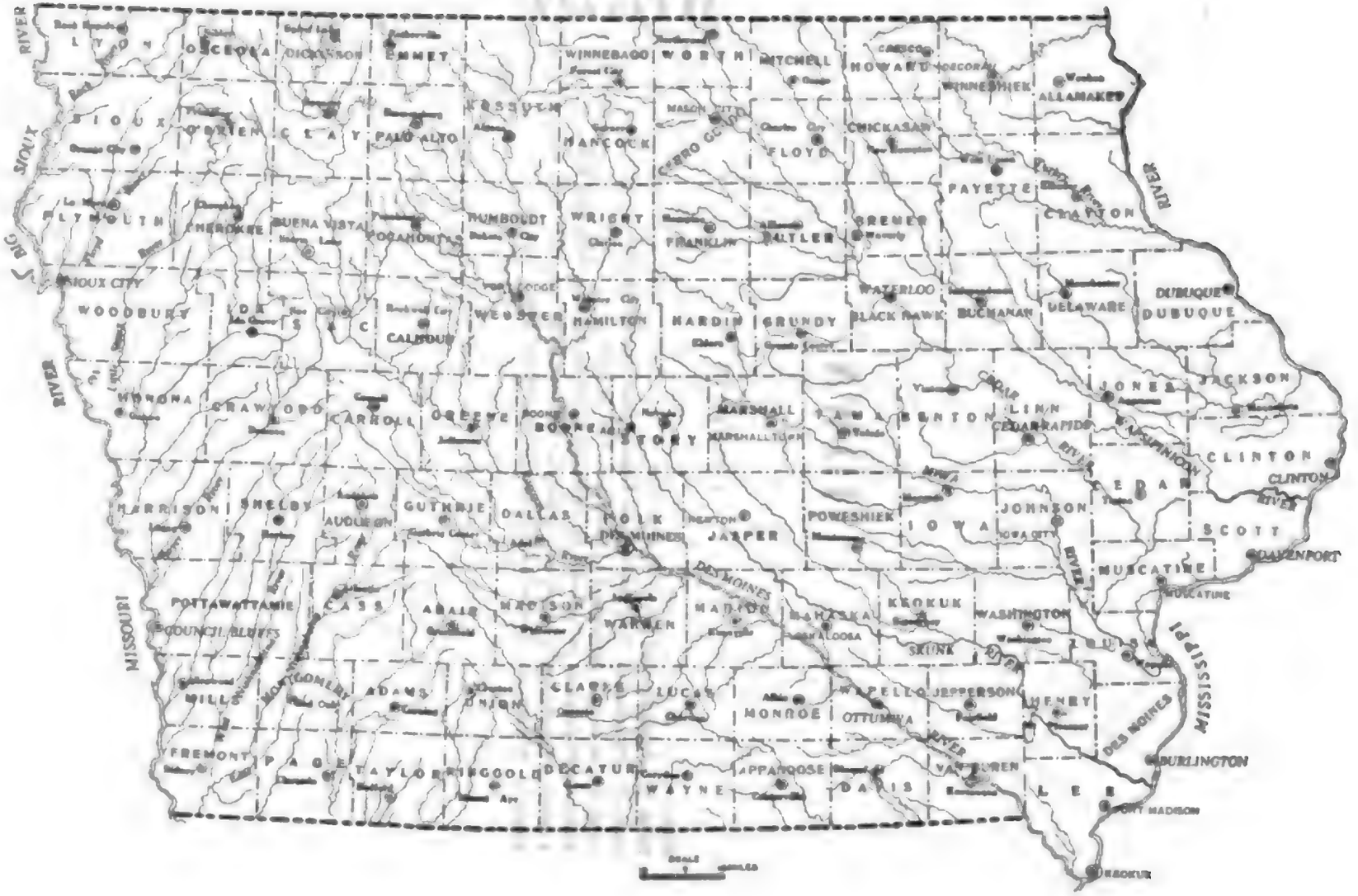

Digitized by Google

POPULATION—IOWA

NUMBER AND DISTRIBUTION OF INHABITANTS

Population of the State.—Iowa was organized as a Territory in 1838 and was admitted to the Union as the twenty-ninth State in December, 1846. Its population on April 1, 1930, according to the Fifteenth Census, was 2,470,939, which represents an increase of 66,918, or 2.8 per cent, as compared with the population on January 1, 1920. The total land area of the State, as shown in Table 3, is 55,586 square miles. The average number of inhabitants per square mile in 1930 was 44.5, as compared with 43.2 in 1920.

Table 1 shows the population of Iowa from 1840, the year in which the Territory of Iowa was first enumerated, to 1930, together with the increase during each decade.

TABLE 1.—POPULATION OF IOWA: 1840 TO 1930

[A minus sign (—) denotes decrease]

CENSUS YEAR	Population	INCREASE OVER PRECEDING CENSUS	
		Number	Per cent
1930	2,470,939	66,918	2.8
1920	2,404,021	179,250	8.1
1910	2,224,771	—7,082	—0.3
1900	2,231,853	319,556	16.7
1890	1,912,297	287,682	17.7
1880	1,624,615	430,595	36.1
1870	1,194,020	519,107	76.9
1860	674,913	482,699	251.1
1850	192,214	149,102	345.8
1840	[1] 43,112		

[1] Includes population of area now constituting that part of Minnesota lying west of the Mississippi River and a line drawn from its source northward to the Canadian boundary. This area formed a part of Iowa Territory in 1840.

Counties and minor civil divisions.—In the tables which follow (Tables 2 to 6) the population of Iowa is shown by counties, townships, cities, and towns, with some comparative figures for previous censuses.

Cities of 10,000 or more.—There are 21 cities in Iowa which had a population of 10,000 or more in 1930. Table 2 shows for these places the population at each census for which figures are available, together with the increase during each decade. Des Moines, the capital, is the largest city in the State, with a population of 142,559, which represents an increase of 16,091, or 12.7 per cent, over its population in 1920. Sioux City is the second city in the State, with 79,183 inhabitants. The next five cities in the order of their population are Davenport, Cedar Rapids, Waterloo, Council Bluffs, and Dubuque. Three cities in this group, Newton, Ames, and Oskaloosa, first attained a population of 10,000 between 1920 and 1930.

Digitized by Google

Year	Number	Chapter	Section	Subject
1966	89	1	1	Amendment of section 1 of the Act of June 29, 1956 (70 Stat. 462), relating to the Federal Aviation Agency.
			2	Amendment of section 2 of the Act of June 29, 1956 (70 Stat. 462), relating to the Federal Aviation Agency.
			3	Amendment of section 3 of the Act of June 29, 1956 (70 Stat. 462), relating to the Federal Aviation Agency.

TABLE 2.—POPULATION OF PRINCIPAL CITIES FROM EARLIEST CENSUS TO 1930—Continued

[A minus sign (−) denotes decrease]

CITY AND CENSUS YEAR	Population	INCREASE OVER PRECEDING CENSUS	
		Number	Per cent
Muscatine:			
1930	16,778	710	4.4
1920	16,068	−110	−0.7
1910	16,178	2,105	15.0
1900	14,073	2,619	22.9
1890	11,454	3,159	38.1
1880	8,295	1,577	23.5
1870	6,718	1,394	26.2
1860	5,324	2,780	109.4
1850	2,540		
Newton:			
1930	11,560	4,933	74.4
1920	6,627	2,011	43.6
1910	4,616	934	25.4
1900	3,682	1,118	43.6
1890	2,564	−43	−1.6
1880	2,607	624	31.5
1870	1,983	366	22.6
1860	1,617		
Oskaloosa:			
1930	10,123	696	7.4
1920	9,427	−39	−0.4
1910	9,466	254	2.8
1900	9,212	2,654	40.5
1890	6,558	1,960	42.6
1880	4,598	1,394	43.5
1870	3,204	−1,189	−27.1
1860	4,393	3,768	602.9
1850	625		
Ottumwa:			
1930	28,075	5,072	22.0
1920	23,003	991	4.5
1910	22,012	3,815	21.0
1900	18,197	4,196	30.0
1890	14,001	4,997	55.5
1880	9,004	3,790	72.7
1870	5,214	3,582	219.5
1860	1,632		
Sioux City:			
1930	79,183	7,956	11.2
1920	71,227	23,399	48.9
1910	47,828	14,717	44.4
1900	33,111	−4,695	−12.4
1890	37,806	30,440	413.3
1880	7,366	3,965	116.6
1870	3,401		
Waterloo:			
1930	46,191	9,961	27.5
1920	36,230	9,537	35.7
1910	26,693	14,113	112.2
1900	12,580	5,906	88.5
1890	6,674	1,044	18.5
1880	5,630	1,293	29.8
1870	4,337		

Digitized by Google

Counties.—Table 3 shows the population of the 99 counties in Iowa from 1890 to 1930, together with the land area of each county and its population per square mile in 1930. Of these counties, 51 increased in population between 1920 and 1930 and 48 show decreases. No new counties have been organized, and there have been no changes in county boundaries since the census of 1920.

TABLE 3.—AREA AND POPULATION OF COUNTIES: 1890 TO 1930

[A minus sign (−) denotes decrease]

COUNTY	Land area in square miles, 1930	POPULATION							
		1930		1920	1910	1900	1890	Per cent of increase	
		Total	Per square mile					1920 to 1930	1910 to 1920
Iowa	55,586	2,470,939	44.5	2,404,021	2,224,771	2,231,853	1,912,297	2.8	8.1
Adair	573	13,891	24.2	14,259	14,420	16,192	14,534	−2.6	−1.1
Adams	427	10,437	24.4	10,521	10,998	13,601	12,292	−0.8	−4.0
Allamakee	639	16,328	25.6	17,285	17,328	18,711	17,907	−5.5	−0.2
Appanoose	513	24,835	48.4	30,535	28,701	25,927	18,961	−18.7	6.4
Audubon	443	12,264	27.7	12,520	12,671	13,626	12,412	−2.0	−1.2
Benton	712	22,851	32.1	24,080	23,156	25,177	24,178	−5.1	4.0
Black Hawk	565	69,146	122.4	56,570	44,865	32,399	24,219	22.2	26.1
Boone	569	29,271	51.4	29,892	27,626	28,200	23,772	−2.1	8.2
Bremer	434	17,046	39.3	16,728	15,843	16,305	14,650	1.9	5.6
Buchanan	567	19,550	34.5	19,890	19,748	21,427	18,997	−1.7	0.7
Buena Vista	571	18,667	32.7	18,556	15,981	16,975	13,548	0.6	16.1
Butler	577	17,617	30.5	17,845	17,119	17,955	15,463	−1.3	4.2
Calhoun	568	17,605	31.0	17,783	17,090	18,569	13,107	−1.0	4.1
Carroll	571	22,326	39.1	21,549	20,117	20,319	18,828	3.6	7.1
Cass	564	19,422	34.4	19,421	19,047	21,274	19,645	(1)	2.0
Cedar	570	16,760	29.4	17,560	17,765	19,371	18,253	−4.6	−1.2
Cerro Gordo	567	38,476	67.9	34,675	25,011	20,672	14,864	11.0	38.6
Cherokee	573	18,737	32.7	17,760	16,741	16,570	15,659	5.5	6.1
Chickasaw	497	14,637	29.5	15,431	15,375	17,037	15,019	−5.1	0.4
Clarke	428	10,384	24.3	10,506	10,736	12,140	11,332	−1.2	−2.1
Clay	563	16,107	28.6	15,660	12,766	13,401	9,309	2.9	22.7
Clayton	762	24,559	32.2	25,032	25,576	27,750	26,733	−1.9	−2.1
Clinton	691	44,377	64.2	43,371	45,394	43,832	41,199	2.3	−4.5
Crawford	715	21,028	29.4	20,614	20,041	21,685	18,894	2.0	2.9
Dallas	589	25,493	43.3	25,120	23,628	23,058	20,479	1.5	6.3
Davis	501	11,150	22.3	12,574	13,315	15,620	15,258	−11.3	−5.6
Decatur	533	14,903	28.0	16,566	16,347	18,115	15,643	−10.0	1.3
Delaware	571	18,122	31.7	18,183	17,888	19,185	17,349	−0.3	1.6
Des Moines	409	38,162	93.3	35,520	36,145	35,989	35,324	7.4	−1.7
Dickinson	376	10,982	29.2	10,241	8,157	7,995	4,328	7.2	25.9
Dubuque	601	61,214	101.9	58,262	57,450	56,403	49,848	5.1	1.4
Emmet	393	12,856	32.7	12,627	9,816	9,936	4,274	1.8	28.6
Fayette	724	29,145	40.3	29,251	27,919	29,845	23,141	−0.4	4.8
Floyd	495	19,524	39.4	18,860	17,119	17,754	15,424	3.5	10.2
Franklin	578	16,382	28.3	15,807	14,780	14,996	12,871	3.6	6.9
Fremont	507	15,533	30.6	15,447	15,623	18,546	16,842	0.6	−1.1
Greene	574	16,528	28.8	16,467	16,023	17,820	15,797	0.4	2.8
Grundy	501	14,133	28.2	14,420	13,574	13,757	13,215	−2.0	6.2
Guthrie	595	17,324	29.1	17,596	17,374	18,729	17,380	−1.5	1.3
Hamilton	570	20,978	36.8	19,531	19,242	19,514	15,319	7.4	1.5
Hancock	570	14,802	26.0	14,723	12,731	13,752	7,621	0.5	15.6
Hardin	569	22,947	40.3	23,337	20,921	22,794	19,003	−1.7	11.5
Harrison	691	24,897	36.0	24,488	23,162	25,597	21,356	1.7	5.7
Henry	427	17,660	41.4	18,298	18,640	20,022	18,895	−3.5	−1.8
Howard	468	13,082	28.0	13,705	12,920	14,512	11,182	−4.5	6.1
Humboldt	431	13,202	30.6	12,951	12,182	12,667	9,836	1.9	6.3
Ida	430	11,933	27.8	11,689	11,296	12,327	10,705	2.1	3.5
Iowa	583	17,332	29.7	18,800	18,409	19,544	18,270	−6.8	1.0
Jackson	632	18,481	29.2	19,931	21,258	23,615	22,771	−7.3	−6.2
Jasper	730	32,936	45.1	27,865	27,034	26,976	24,943	18.2	3.0

Footnotes at end of table.

Digitized by Google

TABLE 3.—AREA AND POPULATION OF COUNTIES: 1890 TO 1930—Continued

[A minus sign (−) denotes decrease]

COUNTY	Land area in square miles, 1930	POPULATION							
		1930		1920	1910	1900	1890	Per cent of increase	
		Total	Per square mile					1920 to 1930	1910 to 1920
Jefferson	431	16,241	37.7	16,440	15,951	17,437	15,184	−1.2	3.1
Johnson	610	30,276	49.6	26,462	25,914	24,817	23,082	14.4	2.1
Jones	569	19,206	33.8	18,607	19,050	21,954	20,233	3.2	−2.3
Keokuk	578	19,148	33.1	20,983	21,160	24,979	23,862	−8.7	−0.8
Kossuth	973	25,452	26.2	25,082	21,971	22,720	13,120	1.5	14.2
Lee	511	41,268	80.8	39,676	36,702	39,719	37,715	4.0	8.1
Linn	709	82,336	116.1	74,004	60,720	55,392	45,303	11.3	21.9
Louisa	396	11,575	29.2	12,179	12,855	13,516	11,873	−5.0	−5.3
Lucas	432	15,114	35.0	15,686	13,462	16,126	14,563	−3.6	16.5
Lyon	582	15,293	26.3	15,431	14,624	13,165	8,680	−0.9	5.5
Madison	563	14,331	25.5	15,020	15,621	17,710	15,977	−4.6	−3.8
Mahaska	568	25,804	45.4	26,270	29,860	34,273	28,805	−1.8	−12.0
Marion	563	25,727	45.7	24,957	22,995	24,159	23,068	3.1	8.5
Marshall	572	33,727	59.0	32,630	30,279	29,991	25,842	3.4	7.8
Mills	438	15,866	36.2	15,422	15,811	16,764	14,548	2.9	−2.5
Mitchell	463	14,065	30.4	13,921	13,435	14,916	13,299	1.0	3.6
Monona	686	18,213	26.5	17,125	16,633	17,980	14,515	6.4	3.0
Monroe	432	15,010	34.7	23,467	25,429	17,985	13,666	−36.0	−7.7
Montgomery	424	16,752	39.5	17,048	16,604	17,803	15,848	−1.7	2.7
Muscatine	432	29,385	68.0	29,042	29,505	28,242	24,504	1.2	−1.6
O'Brien	569	18,409	32.4	19,051	17,262	16,985	13,000	−3.4	10.4
Osceola	395	10,182	25.8	10,223	8,956	8,725	5,574	−0.4	14.1
Page	531	25,904	48.8	24,137	24,002	24,187	21,341	7.3	0.6
Palo Alto	561	15,398	27.4	15,486	13,845	14,354	9,318	−0.6	11.9
Plymouth	856	24,159	28.2	23,584	23,129	22,209	19,568	2.4	2.0
Pocahontas	576	15,687	27.2	15,602	14,808	15,339	9,553	0.5	5.4
Polk	582	172,837	297.0	154,029	110,438	82,624	65,410	12.2	39.5
Pottawattamie	942	69,838	74.2	61,550	55,832	54,336	47,430	13.5	10.2
Poweshiek	580	18,727	32.3	19,910	19,589	19,414	18,394	−5.9	1.6
Ringgold	540	11,966	22.2	12,919	12,904	15,325	13,556	−7.4	0.1
Sac	574	17,641	30.7	17,500	16,555	17,639	14,522	0.8	5.7
Scott	449	77,332	172.2	73,952	60,000	51,558	43,164	4.6	23.3
Shelby	589	17,131	29.1	16,065	16,552	17,932	17,611	6.6	−2.9
Sioux	760	26,806	35.3	26,458	25,248	23,337	18,370	1.3	4.8
Story	567	31,141	54.9	26,185	24,083	23,159	18,127	18.9	8.7
Tama	720	21,987	30.5	21,861	22,156	24,585	21,651	0.6	−1.3
Taylor	534	14,859	27.8	15,514	16,312	18,784	16,384	−4.2	−4.9
Union	427	17,435	40.8	17,268	16,616	19,928	16,900	1.0	3.9
Van Buren	477	12,603	26.4	14,060	15,020	17,354	16,253	−10.4	−6.4
Wapello	428	40,480	94.6	37,937	37,743	35,426	30,426	6.7	0.5
Warren	570	17,700	31.1	18,047	18,194	20,376	18,269	−1.9	−0.8
Washington	559	19,822	35.5	20,421	19,925	20,718	18,468	−2.9	2.5
Wayne	524	13,787	26.3	15,378	16,184	17,491	15,670	−10.3	−5.0
Webster	714	40,425	56.6	37,611	34,629	31,757	21,582	7.5	8.6
Winnebago	399	13,143	32.9	13,489	11,914	12,725	7,325	−2.6	13.2
Winneshiek	686	21,630	31.5	22,091	21,729	23,731	22,528	−2.1	1.7
Woodbury	864	101,669	117.7	92,171	67,616	54,610	55,632	10.3	36.3
Worth	399	11,164	28.0	11,630	9,950	10,887	9,247	−4.0	16.9
Wright	575	20,216	35.2	20,348	17,951	18,227	12,067	−0.6	13.4

[1] State total for 1890 includes population (401) of Sac and Fox Indian Reservation, in Tama County, specially enumerated and not included in the population shown for the county.
[2] Less than one-tenth of 1 per cent increase.

Minor civil divisions.—The primary divisions of the counties of Iowa are known as townships. The one exception to this rule is Sioux City, which is independent of any township organization and itself constitutes one of the primary divisions of Woodbury County. The townships include the secondary divisions,

Digitized by Google

which are incorporated as cities or towns. Table 4 shows the population of each county by townships, cities, and towns for the last three censuses. The population of the cities and towns is shown in *italics* under the population of the townships in which the places are respectively located. Where a city or town occupies two or more townships or parts of townships, the total population of the place is given in connection with the presentation for the first township.

Changes in the boundaries of townships and incorporated places between 1920 and 1930 are indicated by footnotes on Table 4; for changes between 1910 and 1920 reference may be made to the Reports of the Fourteenth Census (1920), Volume I, Table 53.

TABLE 4.—POPULATION OF COUNTIES BY MINOR CIVIL DIVISIONS: 1930, 1920, AND 1910

[For changes in boundaries, etc., between 1920 and 1930, see footnotes; for those between 1910 and 1920, see Reports of the Fourteenth Census (1920) Vol. I, Table 53]

MINOR CIVIL DIVISION	1930	1920	1910
Adair County	13,891	14,259	14,420
Adair township	930	934	900
Adair town, total	*950*	*952*	*900*
In Adair Co.	*930*	*934*	*900*
In Guthrie Co.	*20*	*18*	------
Bridgewater township	362	386	395
Bridgewater town	*327*	*343*	*[illegible]*
Eureka township	463	557	630
Grand River township	522	515	540
Greenfield township	1,920	1,759	1,466
Greenfield town	*1,857*	*1,707*	*1,379*
Grove township	594	587	645
Harrison township	608	592	655
Jackson township	574	581	617
Jefferson township	591	696	741
Lee township	455	490	432
Lincoln township	602	613	713
Orient township	1,008	1,117	957
Orient town	*433*	*500*	*373*
Prussia township	574	610	653
Richland township	589	649	624
Stuart township	423	458	553
Stuart city, total	*1,626*	*1,716*	*1,826*
In Adair Co.	*423*	*458*	*553*
In Guthrie Co.	*1,203*	*1,258*	*1,273*
Summerset township	1,309	1,373	1,342
Fontanelle town	*833*	*869*	*789*
Summit township	541	497	621
Union township	577	523	531
Walnut township	657	734	792
Casey town, total	*785*	*908*	*735*
In Adair Co.	*85*	*164*	*106*
In Guthrie Co.	*700*	*744*	*629*
Washington township	532	588	613
Adams County	10,437	10,521	10,998
Carl township	589	615	690
Colony township	619	693	704
Douglas township	893	886	951
Carbon town	*266*	*254*	*246*
Grant township	600	592	561
Jasper township	865	872	955
Corning city, total	*2,026*	*1,840*	*1,702*
In Jasper twp.	*61*	*42*	*45*
In Quincy twp.	*1,965*	*1,798*	*1,657*
Lincoln township	564	656	727
Mercer township	519	499	538
Nodaway township	1,010	1,012	1,060
Nodaway town	*334*	*340*	*323*
Prescott township	923	906	984
Prescott town	*442*	*429*	*426*
Adams County—Contd.			
Quincy township	2,597	2,435	2,453
Corning city (see Jasper twp.).			
Quincy town	*45*	*50*	*70*
Union township	547	567	529
Washington township	711	788	846
Allamakee County	16,328	17,285	17,328
Center township	595	677	724
Fairview township	313	341	321
Franklin township	726	805	825
French Creek township	378	390	498
Hanover township	434	435	458
Iowa township	929	1,046	961
New Albin town	*556*	*683*	*588*
Jefferson township	693	764	826
Lafayette township	631	757	747
Lansing township	1,940	2,127	2,208
Lansing town	*1,521*	*1,447*	*1,542*
Linton township	552	587	581
Ludlow township	752	787	777
Makee township	3,328	3,159	2,836
Waukon city	*2,526*	*2,369*	*2,025*
Paint Creek township	890	930	881
Waterville town	*222*	*183*	------
Post township	1,719	1,632	1,665
Postville town	*1,060*	*1,089*	*952*
Taylor township	693	807	881
Harpers Ferry town	*289*	*328*	*297*
Union City township	497	568	613
Union Prairie township	613	727	775
Waterloo township	645	746	751
Appanoose County	24,835	30,535	28,701
Bellair township, that part outside Mystic city.	1,589	2,575	2,153
Numa town, total	*399*	*602*	*659*
In Bellair twp.	*364*	*537*	*520*
In Lincoln twp.	*35*	*65*	*139*
Caldwell township	1,162	1,820	1,801
Exline town	*457*	*755*	*660*
Center township	8,147	8,486	6,936
Centerville city	*8,147*	*8,486*	*6,936*
Chariton township	416	482	455
Douglas township	372	413	570
Franklin township	411	533	582
Independence township	571	607	640
Johns township	743	1,050	1,044
Plano town	*153*	*272*	------

Digitized by Google

Bacon, Francis, Lord Verulam, 1561–1626, 1 vol. 12mo, 75c.
Bacon, Roger, 1214–1294, 1 vol. 12mo, 75c.
Bagehot, Walter, 1826–1877, 1 vol. 12mo, 75c.
Bain, Alexander, 1818–1903, 1 vol. 12mo, 75c.
Barrow, Isaac, 1630–1677, 1 vol. 12mo, 75c.
Bayne, Peter, 1830–1896, 1 vol. 12mo, 75c.
Beaconsfield, Lord, 1804–1881, 1 vol. 12mo, 75c.
Beaumont and Fletcher, 1 vol. 12mo, 75c.
Bentley, Richard, 1662–1742, 1 vol. 12mo, 75c.
Berkeley, George, 1685–1753, 1 vol. 12mo, 75c.
Bichat, Marie F. X., 1771–1802, 1 vol. 12mo, 75c.
Bolingbroke, Henry St. John, 1678–1751, 1 vol. 12mo, 75c.
Bossuet, Jacques B., 1627–1704, 1 vol. 12mo, 75c.
Brougham, Henry, 1778–1868, 1 vol. 12mo, 75c.
Bunsen, Christian C. J., 1791–1860, 1 vol. 12mo, 75c.
Burke, Edmund, 1729–1797

TABLE 4.—POPULATION OF COUNTIES BY MINOR CIVIL DIVISIONS: 1930, 1920, AND 1910—Continued

MINOR CIVIL DIVISION	1930	1920	1910
Boone County—Con.			
Dodge township	1,242	1,330	1,622
Fraser town, total	*309*	*391*	*537*
In Dodge twp	*275*	*321*	*487*
In Pilot Mound twp.	*22*	*14*	-------
In Yell twp	*12*	*56*	*50*
Douglas township	2,135	1,928	1,557
Madrid town, total	*2,061*	*1,783*	*1,191*
In Douglas twp	*1,683*	*1,449*	*1,104*
In Garden twp	*378*	*334*	*87*
Garden township	1,186	1,075	914
Madrid town (see Douglas twp.).			
Sheldahl town, total	*209*	*175*	*202*
In Boone Co	*34*	*23*	*35*
In Polk Co	*94*	*88*	*93*
In Story Co	*81*	*64*	*74*
Grant township	905	1,035	982
Boxholm town	*280*	*296*	-------
Harrison township	743	739	747
Jackson township	777	805	874
Marcy township	1,093	1,207	925
Ogden town, total	*1,429*	*1,451*	*1,298*
In Marcy twp	*143*	*156*	-------
In Yell twp	*1,286*	*1,295*	*1,298*
Peoples township	678	651	828
Pilot Mound township	663	739	845
Fraser town (see Dodge twp.).			
Pilot Mound town	*274*	*311*	*347*
Union township	870	831	904
Berkley town (see Beaver twp.).			
Worth township	646	681	655
Luther town (see Colfax twp.).			
Yell township	1,900	2,161	2,322
Fraser town (see Dodge twp.).			
Ogden town (see Marcy twp.).			
Bremer County	17,046	16,728	15,843
Dayton township	761	768	732
Douglas township	768	760	757
Franklin township	690	707	703
Frederika township	550	606	593
Frederika town	*204*	*210*	*149*
Fremont township	1,600	1,609	1,436
Tripoli town	*891*	*914*	*755*
Jackson township	764	699	777
Janesville town, total	*331*	*281*	*269*
In Bremer Co	*304*	*261*	*269*
In Black Hawk Co.	*27*	-------	-------
Jefferson township	1,034	1,038	858
Denver town	*500*	*468*	*224*
Lafayette township	686	660	647
LeRoy township	401	382	342
Maxfield township	1,296	1,308	1,087
Readlyn town	*385*	*405*	*227*
Polk township	1,115	1,160	1,174
Plainfield town	*293*	*303*	*288*
Sumner township	1,561	1,511	1,404
Sumner town	*1,561*	*1,511*	*1,404*
Sumner No. 2 township	591	620	562
Warren township	887	870	859
Washington township	690	678	707
Waverly township	3,652	3,352	3,205
Waverly city	*3,652*	*3,352*	*3,205*
Buchanan County	19,550	19,890	19,748
Buffalo township	902	963	994
Aurora town, total	*281*	*284*	*287*
In Buffalo twp	*244*	*246*	*238*
In Madison twp	*37*	*38*	*49*
Stanley town	*138*	*163*	-------
Buchanan County—Con.			
Byron township	1,080	1,102	1,133
Winthrop town	*496*	*507*	*529*
Cono township	562	682	640
Fairbank township	1,277	1,299	1,273
Fairbank town, total	*629*	*657*	*618*
In Buchanan Co	*571*	*607*	*618*
In Fayette Co	*58*	*50*	-------
Fremont township	577	649	666
Hazelton township	1,251	1,244	1,240
Hazelton town	*499*	*517*	*444*
Homer township	801	911	820
Rowley town [3]	*205*	-------	-------
Jefferson township	1,018	1,087	882
Brandon town	*308*	*343*	*200*
Liberty township	985	1,149	1,106
Quasqueton town	*348*	*463*	*394*
Madison township	1,151	1,191	1,235
Aurora town (see Buffalo twp.).			
Lamont town	*521*	*496*	*571*
Middlefield township	541	565	594
Newton township	602	642	644
Perry township	1,464	1,488	1,477
Jesup town	*736*	*774*	*697*
Sumner township	523	506	558
Washington township	6,265	5,791	5,821
Independence city	*3,691*	*3,672*	*3,517*
Westburg township	551	621	665
Buena Vista County	18,667	18,556	15,981
Barnes township	1,186	1,342	1,071
Linn Grove town	*360*	*433*	-------
Rembrandt town	*263*	*270*	*128*
Brooke township	445	474	468
Coon township	607	652	621
Elk township	603	580	570
Fairfield township	1,226	1,293	1,003
Albert City town	*563*	*567*	*261*
Grant township	679	691	700
Hayes township	443	404	411
Lee township	629	617	565
Lincoln township	538	544	514
Maple Valley township	605	679	728
Newell township	1,405	1,407	1,325
Newell town	*812*	*809*	*728*
Nokomis township	1,907	1,985	1,658
Alta town	*1,297*	*1,290*	*969*
Poland township	1,244	1,159	1,120
Marathon town	*573*	*520*	*532*
Providence township	646	600	656
Scott township	604	597	566
Sioux Rapids township	958	1,080	868
Sioux Rapids town	*958*	*1,080*	*868*
Storm Lake township	4,335	3,818	2,596
Storm Lake city	*4,157*	*3,658*	*2,428*
Washington township	608	634	541
Truesdale town	*116*	*113*	-------
Butler County	17,617	17,845	17,119
Albion township	1,563	1,596	1,433
Parkersburg town, total	*1,046*	*1,108*	*933*
In Albion twp	*878*	*890*	*741*
In Monroe twp	*168*	*218*	*197*
Beaver township	1,159	1,140	1,223
New Hartford town	*500*	*454*	*482*
Bennezette township	742	794	681
Aredale town [4]	*204*	-------	-------
Butler township	1,621	1,497	1,471
Clarksville town, total	*1,143*	*1,008*	*895*
In Butler twp	*973*	*855*	*794*
In Jackson twp	*170*	*148*	*101*
Coldwater township	1,961	2,043	1,836
Greene town	*1,268*	*1,375*	*1,150*
Dayton township	632	655	633
Fremont township	678	712	757

[3] BUCHANAN.—Rowley town incorporated in 1920.

[4] BUTLER.—Aredale town incorporated in 1920.

Digitized by Google

| | | |

TABLE 4.—POPULATION OF COUNTIES BY MINOR CIVIL DIVISIONS: 1930, 1920, AND 1910—Continued

MINOR CIVIL DIVISION	1930	1920	1910
Cass County—Con.			
Union township	1,106	1,105	1,183
Cumberland town	*595*	*561*	*552*
Victoria township	564	549	586
Washington township	508	573	561
Cedar County	**16,760**	**17,580**	**17,765**
Cass township	456	524	591
Center township	3,267	3,337	3,281
Tipton city	*2,145*	*2,142*	*2,048*
Dayton township	1,267	1,354	1,338
Clarence town	*639*	*693*	*662*
Fairfield township	518	533	602
Farmington township	1,446	1,531	1,490
Durant town	*733*	*775*	*720*
Fremont township	1,187	1,246	1,238
Mechanicsville town, total	*781*	*812*	*817*
In Fremont twp	*112*	*112*	*131*
In Pioneer twp	*669*	*700*	*686*
Stanwood town	*531*	*556*	*511*
Gower township	551	603	734
Inland township	995	1,087	975
Bennett town	*305*	*362*	*243*
Iowa township	606	647	656
Linn township	296	326	312
Massillon township	682	696	714
Pioneer township	1,165	1,219	1,230
Mechanicsville town (see Fremont twp.).			
Red Oak township	364	402	418
Rochester township	476	507	497
Springdale township	1,593	1,639	1,740
West Branch town	*652*	*688*	*643*
Springfield township	1,445	1,420	1,400
Lowden town	*697*	*655*	*584*
Sugar Creek township	446	489	549
Cerro Gordo County	**38,476**	**34,675**	**25,011**
Bath township	614	629	592
Clear Lake township	822	768	673
Clear Lake City township	3,066	2,804	2,014
Clear Lake city	*3,066*	*2,804*	*2,014*
Dougherty township	754	812	726
Dougherty town	*215*	*200*	*171*
Falls township	1,156	1,132	1,168
Plymouth town	*388*	*366*	*358*
Rock Falls town	*109*	*85*	*87*
Geneseo township	1,213	1,187	1,142
Rockwell town	*750*	*800*	*700*
Grant township	655	642	619
Grimes township	1,124	1,136	998
Meservey town	*255*	*282*	*195*
Thornton town, total	*583*	*317*	*271*
In Grimes twp	*526*	*317*	*271*
In Pleasant Valley twp	*57*	-------	-------
Lake township	688	710	637
Lime Creek township	812	822	1,024
Lincoln township	585	591	533
Mason township	696	483	824
Mason City township	23,304	20,065	11,230
Mason City	*23,304*	*20,065*	*11,230*
Mount Vernon township	550	585	568
Owen township	604	507	562
Pleasant Valley township	754	772	756
Swaledale town	*178*	*200*	235
Thornton town (see Grimes twp.).			
Portland township	622	559	554
Union township	457	471	391
Cherokee County	**18,737**	**17,760**	**16,741**
Afton township	566	612	659
Amherst township	627	559	641
Cedar township	723	732	725
Larrabee town	*189*	*206*	*158*
Cherokee township [7]	6,913	6,312	5,402
Cherokee city [7]	*6,443*	*5,824*	*4,884*
Diamond township	548	549	578
Grand Meadow township	640	632	541
Liberty township	624	623	644
Marcus township	1,736	1,582	1,419
Marcus town	*1,138*	*1,091*	*896*
Pilot township	463	493	537
Pitcher township	1,238	1,226	1,157
Aurelia town	*723*	*708*	*625*
Rock township	634	567	585
Sheridan township	1,125	1,045	1,050
Cleghorn town	*258*	*232*	*186*
Meriden town	*188*	*218*	*246*
Silver township	590	573	610
Spring township	463	414	487
Tilden township	521	463	503
Willow township	1,326	1,378	1,194
Quimby town	*318*	*363*	*268*
Washta town	*448*	*508*	*410*
Chickasaw County	**14,637**	**15,431**	**15,375**
Bradford township	2,099	2,077	1,963
Nashua town	*1,363*	*1,317*	*1,102*
Chickasaw township	1,154	1,217	1,364
Bassett town	*149*	*135*	*190*
Ionia town	*246*	*280*	*298*
Dayton township	1,342	646	671
New Hampton city, total	*2,458*	*2,539*	*2,275*
In Dayton twp	*730*	-------	-------
In New Hampton twp	*1,728*	*2,539*	*2,275*
Deerfield township	877	930	974
Dresden township	909	671	731
Fredericksburg town, total	*567*	*624*	*558*
In Dresden twp	*277*	-------	-------
In Fredericksburg twp	*290*	*624*	*558*
Fredericksburg township	880	1,243	1,210
Fredericksburg town (see Dresden twp.).			
Jacksonville township	967	1,021	1,098
New Hampton township	2,468	3,302	3,023
New Hampton city (see Dayton twp.).			
Richland township	592	640	644
Stapleton township	1,064	1,282	1,261
Lawler town	*476*	*631*	*601*
Utica township	971	958	989
Washington township	1,314	1,444	1,447
Alta Vista town	*293*	*355*	*356*
North Washington town	*110*	*124*	*132*
Clarke County	**10,384**	**10,506**	**10,738**
Doyle township	659	696	742
Hopeville town	*83*	*102*	*105*
Franklin township	517	552	594
Fremont township	448	528	609
Green Bay township	569	582	573
Jackson township	816	917	952
Woodburn town	*305*	*375*	*420*
Knox township	525	552	602
Liberty township	575	714	731
Madison township	500	425	541

[7] CHEROKEE.—Part of Cherokee city annexed to Cherokee township in 1924

Digitized by Google

TABLE 4.—POPULATION OF COUNTIES BY MINOR CIVIL DIVISIONS: 1930, 1920, AND 1910—Continued

MINOR CIVIL DIVISION	1930	1920	1910
Clarke County—Contd.			
Osceola township	559	574	602
Osceola City township	2,871	2,684	2,416
Osceola city	*2,871*	*2,684*	*2,416*
Troy township	1,314	1,370	1,307
Murray town	*828*	*847*	*796*
Ward township	493	441	547
Washington township	538	471	520
Clay County	**16,107**	**15,660**	**12,766**
Clay township	1,004	926	781
Royal town	*410*	*362*	.....
Douglas township	595	599	568
Freeman township	829	857	728
Dickens town	*333*	*337*	*255*
Garfield township	793	836	623
Webb town	*240*	*219*	*150*
Gillett Grove township	813	785	631
Greenville town	*168*	*167*	.....
Herdland township	570	624	527
Lake township	442	439	399
Lincoln township	651	623	616
Rossie town[1]	*86*	.....	.....
Logan township	506	452	385
Lone Tree township	907	911	792
Everly town	*482*	*480*	*592*
Meadow township	634	720	619
Peterson township	1,120	1,107	965
Peterson town	*598*	*580*	*480*
Riverton township	541	509	496
Sioux township	522	550	551
Spencer township	5,019	4,599	3,005
Spencer city	*5,019*	*4,599*	*3,005*
Summit township	664	687	669
Fostoria town	*142*	*119*	.....
Waterford township	497	436	411
Clayton County	**24,559**	**25,032**	**25,576**
Boardman township	1,907	1,902	1,817
Elkader town	*1,582*	*1,223*	*1,181*
Buena Vista township	523	468	460
North Buena Vista town	*183*	*144*	*162*
Cass township	1,806	1,810	1,777
Strawberry Point town	*1,188*	*1,101*	*1,062*
Clayton township	644	723	715
Clayton town	*162*	*170*	*145*
Cox Creek township	917	1,027	992
Littleport town, total	*203*	*191*	*166*
In Cox Creek twp.	*149*	*191*	*166*
In Volga twp.	*54*	.....	.....
Elk township	677	833	968
Farmersburg township	887	855	884
Farmersburg town, total	*275*	*290*	*259*
In Farmersburg twp.	*264*	*290*	*259*
In Wagner twp.	*11*	.....	.....
Garnavillo township	846	755	806
Garnavillo town	*365*	*314*	*342*
Giard township	752	803	847
Grand Meadow township	633	669	697
Highland township	490	552	623
Jefferson township	2,650	2,444	2,740
Guttenberg town	*1,918*	*1,666*	*1,873*
Osterdock town, total	*92*	*103*	*97*
In Jefferson twp.	*19*	*26*	*26*
In Mallory twp.	*73*	*77*	*71*
Lodomillo township	1,077	1,169	1,184
Edgewood town, total	*658*	*617*	*555*
In Clayton Co.	*301*	*295*	*297*
In Delaware Co.	*357*	*322*	*258*
Mallory township	805	952	1,017
Osterdock town (see Jefferson twp.).			
Marion township	791	891	934
Clayton County—Contd.			
Mendon township	2,888	2,983	2,817
McGregor town	*1,299*	*1,289*	*1,259*
Marquette town	*814*	*923*	*588*
Millville township	750	761	800
Monona township	2,083	1,941	1,752
Luana town	*186*	*181*	.....
Monona town	*1,163*	*1,049*	*792*
Read township	547	583	669
Sperry township	987	1,011	1,037
Volga town	*417*	*416*	*416*
Volga township	1,018	1,091	1,183
Elkport town	*116*	*202*	*210*
Garber town	*120*	*189*	*131*
Littleport town (see Cox Creek twp.).			
Wagner township	821	809	857
Farmersburg town (see Farmersburg twp.).			
St. Olaf town	*174*	*149*	*170*
Clinton County	**44,377**	**43,371**	**45,394**
Bloomfield township	1,117	1,251	1,325
Delmar town	*450*	*527*	*548*
Brookfield township	695	779	820
Camanche township	1,159	1,025	1,029
Camanche town	*728*	*610*	*629*
Center township	735	830	874
Clinton township	25,726	24,151	25,577
Clinton city	*25,726*	*24,151*	*25,577*
Deep Creek township	820	695	867
Goose Lake town	*128*	*97*	*110*
De Witt township	2,944	2,824	2,735
De Witt city	*2,041*	*1,849*	*1,634*
Eden township	850	887	943
Low Moor town	*271*	*277*	*253*
Elk River township	994	1,022	1,170
Andover town	*76*	*85*	*51*
Grant township	525	609	607
Hampshire township	581	627	714
Liberty township	592	641	622
Toronto town	*113*	*139*	*106*
Lincoln township	542	487	521
Olive township	1,051	1,170	1,183
Calamus town	*374*	*399*	*270*
Orange township	974	1,069	987
Grand Mound town	*438*	*463*	*428*
Sharon township	1,120	1,171	1,251
Lost Nation town	*493*	*537*	*523*
Spring Rock township	1,154	1,229	1,247
Wheatland town	*539*	*549*	*539*
Spring Valley township	436	360	385
Washington township	629	636	678
Waterford township	1,055	1,166	1,067
Charlotte town	*407*	*464*	*356*
Welton township	678	802	782
Welton town	*80*	*69*	*69*
Crawford County	**21,028**	**20,614**	**20,041**
Boyer township	665	533	497
Charter Oak township	1,327	1,365	1,313
Charter Oak town	*688*	*750*	*734*
Denison township	4,499	4,163	3,715
Denison city	*3,905*	*3,581*	*3,133*
East Boyer township	554	520	543
Goodrich township	654	571	600
Hanover township	636	651	706
Hayes township	600	532	560
Iowa township	696	748	763
Aspinwall town	*107*	*125*	.....
Jackson township	588	622	611
Milford township	916	795	912
Deloit town	*280*	*260*	*208*
Morgan township	585	585	610

[1] CLAY.—Rossie town incorporated in 1922.

TABLE 4.—POPULATION OF COUNTIES BY MINOR CIVIL DIVISIONS: 1930, 1920, AND 1910—Continued

MINOR CIVIL DIVISION	1930	1920	1910
Crawford County—Con.			
Nishnabotny township	1,652	1,767	1,678
Manilla town	*1,032*	*1,142*	*875*
Otter Creek township	1,530	1,596	1,390
Kiron town	*260*	*294*	*207*
Schleswig town	*638*	*655*	*456*
Paradise township	792	683	694
Arion town, total	*269*	*242*	*168*
In Paradise twp	*89*	*80*	-------
In Union twp	*180*	*162*	*168*
Soldier township	679	603	638
Ricketts town	*157*	*161*	*102*
Stockholm township	621	650	754
Union township	1,376	1,317	1,296
Arion town (see Paradise twp.).			
Dow City town	*588*	*572*	*462*
Washington township	700	747	731
Buck Grove town	*86*	*91*	*87*
Westside township	1,417	1,531	1,466
Vail town	*622*	*635*	*631*
Westside town	*341*	*405*	*367*
Willow township	561	545	564
Dallas County	**25,493**	**25,120**	**23,628**
Adams township	721	705	786
Adel township	3,200	3,063	2,770
Adel town	*1,669*	*1,455*	*1,289*
Dallas Center town, total	*852*	*864*	*769*
In Adel twp	*824*	*864*	*769*
In Sugar Grove twp	*28*	-------	-------
Beaver township	776	764	777
Bouton town	*141*	*187*	-------
Boone township	675	735	692
Colfax township	654	635	714
Dallas township	809	849	898
Dawson town	*263*	*300*	*275*
Des Moines township	2,597	2,946	2,308
Woodward town	*901*	*868*	*712*
Grant township	891	974	858
Granger town	*319*	*324*	*225*
Lincoln township	635	686	721
Linn township	1,015	925	983
Linden town	*314*	*267*	*315*
Spring Valley township	6,628	6,349	5,334
Perry city	*5,881*	*5,642*	*4,630*
Sugar Grove township	1,014	1,130	1,182
Dallas Center town (see Adel twp.).			
Minburn town	*328*	*418*	*388*
Union township	2,390	2,348	2,376
Dexter town	*748*	*790*	*767*
Redfield town	*870*	*770*	*659*
Van Meter township	1,451	1,298	1,535
De Soto town	*319*	*261*	*356*
Van Meter town	*400*	*358*	*386*
Walnut township	1,400	1,009	1,001
Waukee town	*445*	*375*	*340*
Washington township	637	704	693
Davis County	**11,150**	**12,574**	**13,315**
Bloomfield township	2,226	2,064	2,028
Bloomfield city	*2,226*	*2,064*	*2,028*
Cleveland township	662	663	795
Drakesville township	390	469	490
Drakesville town	*190*	*261*	*249*
Fabius township	543	679	728
Fox River township	484	582	691
Grove township	679	758	774
Lick Creek township	839	1,023	969
Floris town	*209*	*252*	-------
Marion township	491	651	792
Perry township	429	473	496
Prairie township	696	763	798
Pulaski town	*376*	*419*	*382*

MINOR CIVIL DIVISION	1930	1920	1910
Davis County—Con.			
Roscoe township	308	406	376
Salt Creek township	551	698	847
Soap Creek township	611	756	841
Union township	751	916	913
West Grove township	661	746	746
Wyacondah township	829	927	1,031
Decatur County	**14,903**	**16,566**	**16,347**
Bloomington township	535	671	632
Burrell township	872	789	1,028
Davis City town, total	*548*	*476*	*489*
In Burrell twp	*330*	*258*	*304*
In New Buda twp	*218*	*218*	*185*
Center township	717	715	734
Decatur township	835	926	1,023
Decatur City town	*282*	*300*	*311*
Eden township	691	700	806
Fayette township [1]	337	2,174	1,967
Franklin township	901	963	944
Weldon town	*398*	*323*	*308*
Garden Grove township	1,193	1,356	1,332
Garden Grove town	*558*	*666*	*611*
Le Roy town	*142*	*174*	*185*
Grand River township	345	428	452
Hamilton township	594	786	769
Pleasanton town	*177*	*266*	*200*
High Point township	583	604	619
Lamoni township [1]	1,739	-------	-------
Lamoni town	*1,739*	*1,737*	*1,541*
Leon township	2,006	2,193	1,991
Leon town	*2,006*	*2,193*	*1,991*
Long Creek township	966	1,201	1,156
Van Wert town	*369*	*463*	*461*
Morgan township	335	487	528
New Buda township	626	691	614
Davis City town (see Burrell twp.).			
Richland township	1,085	1,233	1,029
Grand River town	*395*	*426*	*333*
Woodland township	543	649	723
Delaware County	**18,122**	**18,183**	**17,888**
Adams township	951	991	916
Ryan town, total	*369*	*397*	*511*
In Adams twp	*348*	*377*	*370*
In Hazel Green twp	*21*	*20*	*141*
Bremen township	1,019	999	883
Dyersville town, total	*2,046*	*1,933*	*1,611*
In Delaware Co	*76*	*81*	-------
In Dubuque Co	*1,970*	*1,852*	*1,611*
Coffins Grove township	808	861	927
Masonville town	*207*	*250*	*282*
Colony township	1,105	1,103	1,124
Colesburg town	*340*	*337*	*271*
Delaware township	4,035	3,759	3,437
Manchester city	*3,413*	*3,111*	*2,758*
Delhi township	1,068	1,033	1,040
Delhi town	*399*	*390*	*375*
Elk township	1,043	1,091	1,128
Greeley town	*343*	*410*	*383*
Hazel Green township	743	728	768
Ryan town (see Adams twp.).			
Honey Creek township	1,020	986	994
Edgewood town, total	*658*	*617*	*555*
In Delaware Co	*357*	*322*	*258*
In Clayton Co	*301*	*295*	*297*
Milo township	696	699	715
North Fork township	656	757	753
Oneida township	1,514	1,577	1,564
Delaware town	*165*	*194*	-------
Earlville town	*615*	*619*	*552*
Oneida town	*101*	*127*	-------
Prairie township	549	589	588
Richland township	818	889	826
Dundee town	*190*	*195*	-------

[1] DECATUR.—Lamoni township organized from that part of Fayette township comprising Lamoni town in 1928.

Digitized by Google

| | | |

TABLE 4.—POPULATION OF COUNTIES BY MINOR CIVIL DIVISIONS: 1930, 1920, AND 1910—Continued

MINOR CIVIL DIVISION	1930	1920	1910
Fayette County	**29,145**	**29,251**	**27,919**
Auburn township	1,108	1,051	1,088
St. Lucas town	*168*	*157*	*158*
Banks township	671	675	715
Bethel township	642	668	667
Center township	790	824	806
Donnan town [13]	*57*	-------	-------
Randalia town	*123*	*115*	*123*
Clermont township	1,211	1,255	1,211
Clermont town	*631*	*681*	*510*
Dover township	874	941	1,013
Eden township	1,138	1,201	1,222
Waucoma town	*425*	*457*	*453*
Fairfield township	1,424	1,474	1,461
Arlington town	*706*	*729*	*678*
Fayette township	1,083	1,085	1,112
Fayette town	*1,083*	*1,085*	*1,112*
Fremont township	1,004	1,023	998
Westgate town	*268*	*255*	*232*
Harlan township	1,065	1,102	1,083
Maynard town	*409*	*387*	*382*
Illyria township	1,009	1,102	1,037
Wadena town	*312*	*318*	*253*
Jefferson township	8,677	8,318	7,006
Oelwein city	*7,794*	*7,455*	*6,028*
Oran township	858	828	860
Fairbank town, total	*629*	*657*	*618*
In Fayette Co.	*58*	*50*	-------
In Buchanan Co.	*571*	*607*	*618*
Pleasant Valley township	1,228	1,307	1,271
Elgin town	*610*	*623*	*564*
Putnam township	656	720	720
Scott township	550	546	579
Smithfield township	595	689	685
Union township	611	638	688
Westfield township	781	755	814
West Union township	2,056	1,777	1,652
West Union city	*2,056*	*1,777*	*1,652*
Windsor township	1,114	1,272	1,231
Hawkeye town	*550*	*582*	*510*
Floyd County	**19,524**	**18,860**	**17,119**
Cedar township	486	485	514
Charles City township	8,039	7,350	5,892
Charles City	*8,039*	*7,350*	*5,892*
Floyd township	1,083	1,039	959
Floyd town	*350*	*308*	*332*
Niles township	719	725	651
Colwell town [14]	*87*	-------	-------
Pleasant Grove township	500	507	559
Riverton township	860	864	865
Rockford township [15]	1,562	1,682	1,516
Rockford town	*996*	*1,031*	*916*
Rock Grove township [14]	1,643	1,526	1,551
Nora Springs town	*1,070*	*1,055*	*985*
Rudd township [14]	930	1,000	829
Rudd town [14]	*429*	*487*	*296*
St. Charles township	1,255	1,175	1,329
Scott township	606	638	574
Ulster township [14]	744	688	676
Union township	1,088	1,181	1,204
Marble Rock town	*441*	*483*	*480*
Franklin County	**16,382**	**15,807**	**14,780**
Clinton township	1,057	1,106	824
Sheffield town	*1,057*	*1,106*	*824*
Geneva township	807	788	775
Geneva town	*249*	*244*	*199*
Grant township	743	675	612
Hamilton township	576	618	588
Coulter town, total	*266*	*277*	*198*
In Hamilton twp.	*5*	-------	*3*
In Marion twp.	*256*	*277*	*195*
In Morgan twp.	*5*	-------	-------
Franklin County—Con.			
Ingham township	814	730	665
Hansell town	*178*	*163*	-------
Lee township	693	582	562
Marion township	1,183	1,255	1,176
Coulter town (see Hamilton twp.).			
Latimer town	*352*	*350*	*378*
Morgan township	935	1,060	1,076
Coulter town (see Hamilton twp.).			
Dows town, total	*926*	*1,145*	*899*
In Franklin Co.	*188*	*460*	*207*
In Wright Co.	*738*	*685*	*685*
Mott township	504	476	534
Oakland township	863	840	827
Popejoy town	*207*	*204*	*200*
Osceola township	732	703	748
Ackley town, total	*1,524*	*1,529*	*1,244*
In Franklin Co.	*69*	*29*	-------
In Hardin Co.	*1,455*	*1,500*	*1,244*
Reeve township	618	606	626
Richland township	591	560	596
Ross township	719	686	694
Scott township	907	902	803
Alexander town	*334*	*315*	*268*
Washington township	3,473	2,992	2,617
Hampton city	*3,473*	*2,992*	*2,617*
West Fork township	609	666	532
Wisner township	558	562	526
Fremont County	**15,553**	**15,447**	**15,[illegible]**
Benton township	893	720	764
Fisher township	1,166	1,176	1,176
Farragut town	*525*	*494*	*451*
Franklin township	2,103	2,017	1,817
Hamburg city	*2,103*	*2,017*	*1,817*
Green township	707	754	873
Locust Grove township	562	575	583
Madison township	676	708	715
Monroe township	869	765	980
Imogene town	*503*	*268*	*341*
Prairie township	471	428	471
Riverside township	909	1,015	902
Randolph town	*544*	*404*	*304*
Riverton township	930	958	1,000
Riverton town	*590*	*568*	*583*
Ross township	908	1,066	909
Tabor town, total	*1,017*	*1,186*	*909*
In Fremont Co.	*908*	*1,066*	*909*
In Mills Co.	*109*	*120*	-------
Scott township	1,391	1,236	1,257
Thurman town	*588*	*541*	*539*
Sidney township	2,644	2,588	2,831
Sidney town	*1,074*	*1,154*	*1,019*
Walnut township	424	418	481
Washington township	871	1,014	864
Greene County	**16,528**	**16,487**	**16,022**
Bristol township	697	677	740
Cedar township	583	626	563
Dawson township	620	595	650
Franklin township	720	727	814
Grant township	468	493	506
Greenbrier township	560	562	622
Hardin township	552	556	614
Highland township	1,064	1,172	1,055
Churdan town	*616*	*763*	*667*
Jackson township	623	631	620
Jefferson township	3,431	3,416	2,477
Jefferson city	*3,431*	*3,416*	*2,477*

[13] FAYETTE.—Donnan town incorporated in 1922.
[14] FLOYD.—Colwell town incorporated in 1921. Part of Rock Grove township annexed to Rudd, and parts of Rudd town annexed to Rockford, Rock Grove, Rudd, and Ulster townships, in 1924.

Digitized by Google

TABLE 4.—POPULATION OF COUNTIES BY MINOR CIVIL DIVISIONS: 1930, 1920, AND 1910—Continued

MINOR CIVIL DIVISION	1930	1920	1910
Greene County—Contd.			
Junction township	2,202	2,156	2,312
Dana town	*195*	*183*	*185*
Grand Junction town	*1,025*	*1,010*	*1,012*
Kendrick township	658	615	659
Ralston town, total	*184*	*200*	*175*
In Greene Co.	*11*	-------	-------
In Carroll Co.	*173*	*200*	*175*
Paton township	1,011	1,056	1,070
Paton town	*388*	*414*	*358*
Scranton township	1,651	1,433	1,433
Scranton town	*1,058*	*843*	*845*
Washington township	1,090	1,223	1,298
Rippey town	*357*	*409*	*407*
Willow township	598	529	570
Grundy County	14,133	14,420	13,574
Beaver township	914	959	906
Stout town	*143*	*162*	-------
Black Hawk township	1,933	1,988	1,820
Reinbeck town	*1,425*	*1,415*	*1,205*
Clay township	1,293	1,345	1,374
Beaman town	*183*	*214*	*220*
Conrad town	*536*	*560*	*549*
Colfax township	905	913	868
Holland town	*175*	*165*	*168*
Fairfield township	724	683	759
Felix township	647	639	589
German township	641	725	862
Grant township	946	991	859
Dike town	*417*	*453*	*286*
Lincoln township	600	576	627
Melrose township	615	624	579
Palermo township	2,413	2,418	1,986
Grundy Center town	*1,793*	*1,749*	*1,354*
Pleasant Valley township	697	721	706
Shiloh township	1,144	1,184	1,023
Wellsburg town	*508*	*482*	*288*
Washington township	661	654	616
Morrison town	*173*	*207*	*173*
Guthrie County	17,324	17,596	17,374
Baker township	661	646	562
Bear Grove township	595	626	684
Beaver township	1,321	1,372	1,374
Menlo town	*500*	*476*	*382*
Cass township	2,227	2,166	2,389
Panora town	*1,014*	*966*	*1,080*
Yale town, total	*304*	*276*	*273*
In Cass twp.	*206*	*180*	*191*
In Richland twp.	*98*	*96*	*82*
Dodge township	1,034	1,101	1,126
Bagley town	*477*	*505*	*488*
Grant township	697	687	735
Adair town, total	*950*	*952*	*900*
In Guthrie Co.	*20*	*18*	-------
In Adair Co.	*930*	*934*	*900*
Highland township	1,277	1,351	1,144
Bayard town	*681*	*727*	*539*
Jackson township	645	660	713
Orange township	506	560	430
Penn township	303	363	371
Richland township	1,121	1,050	1,199
Jamaica town	*311*	*295*	*379*
Yale town (see Cass twp.).			
Seely township	662	647	608
Stuart township	1,398	1,450	1,529
Stuart city, total	*1,626*	*1,716*	*1,826*
In Guthrie Co.	*1,203*	*1,258*	*1,273*
In Adair Co.	*423*	*458*	*553*
Thompson township	1,286	1,385	1,306
Casey town, total	*785*	*908*	*735*
In Guthrie Co.	*700*	*744*	*629*
In Adair Co.	*85*	*164*	*106*
Guthrie County—Contd.			
Union township	469	472	405
Valley township	2,432	2,374	2,014
Guthrie Center town	*1,815*	*1,727*	*1,357*
Victory township	720	686	785
Hamilton County	20,975	19,531	19,242
Blairsburg township	859	834	757
Blairsburg town	*274*	*272*	*241*
Boone township [14]	7,024	5,657	5,208
Webster City	*7,024*	*5,657*	*5,208*
Cass township [14]	723	613	654
Clear Lake township	1,081	1,074	1,052
Stanhope town	*425*	*400*	*281*
Ellsworth township	995	858	938
Freedom township [14]	557	489	536
Fremont township	555	500	555
Hamilton township	582	591	748
Independence township [14]	905	813	820
Kamrar town	*286*	*256*	*262*
Liberty township	653	755	757
Lincoln township	1,099	1,154	1,196
Ellsworth town	*405*	*512*	*406*
Lyon township	1,505	1,658	1,537
Jewell town	*950*	*1,090*	*941*
Marion township	1,234	1,281	1,287
Stratford town, total	*699*	*694*	*554*
In Hamilton Co.	*661*	*655*	*554*
In Webster Co.	*38*	*39*	-------
Rose Grove township	670	637	620
Scott township	812	908	926
Webster township	626	653	704
Williams township	1,098	1,056	947
Williams town	*500*	*495*	*457*
Hancock County	14,802	14,723	12,731
Amsterdam township	1,210	1,211	993
Kanawha town	*609*	*659*	*398*
Avery township	793	831	868
Goodell town, total	*210*	*245*	*240*
In Avery twp.	*202*	*236*	*229*
In Twin Lake twp.	*8*	*19*	*11*
Bingham township	838	760	689
Woden town	*258*	*188*	*162*
Boone township	604	608	621
Corwith town, total	*481*	*635*	*455*
In Boone twp.	*81*	*99*	*90*
In Magor twp.	*400*	*536*	*365*
Britt township	2,129	2,166	1,685
Britt town	*1,593*	*1,619*	*1,303*
Concord township	1,825	1,877	1,519
Garner town	*1,241*	*1,311*	*1,028*
Crystal township	926	788	572
Crystal Lake town	*271*	*191*	*148*
Ell township	1,074	970	767
Klemme town	*463*	*468*	*306*
Ellington township	742	801	823
Erin township	577	557	523
Garfield township	656	677	609
Liberty township	618	564	506
Madison township	697	738	641
Magor township	941	1,021	870
Corwith town (see Boone twp.).			
Orthel township	619	571	537
Twin Lake township	553	574	508
Goodell town (see Avery twp.).			
Hardin County	22,947	23,337	20,921
Alden township	1,832	1,833	1,631
Alden town	*793*	*840*	*699*
Buckeye township	840	779	701
Buckeye town	*219*	*188*	*140*

[14] HAMILTON.—Parts of Boone township annexed to Cass, Freedom, and Independence townships in 1922.

Digitized

TABLE 4.—POPULATION OF COUNTIES BY MINOR CIVIL DIVISIONS: 1930, 1920, AND 1910—Continued

MINOR CIVIL DIVISION	1930	1920	1910
Hardin County—Contd.			
Clay township	935	1,017	1,062
Steamboat Rock town	*377*	*399*	*378*
Concord township	796	860	857
Eldora township [14]	497	3,140	2,512
Eldora City township [14]	3,200	------	------
Eldora city [14]	*3,200*	*3,189*	*1,995*
Ellis township	613	602	654
Etna township	2,144	2,260	2,106
Ackley town, total	*1,524*	*1,529*	*1,244*
In Hardin Co.	*1,455*	*1,500*	*1,244*
In Franklin Co.	*69*	*29*	------
Grant township	619	642	670
Hardin township	5,153	5,001	3,737
Iowa Falls city	*4,112*	*3,954*	*2,797*
Jackson township	769	857	815
Owasa town [14]	*83*	------	------
Pleasant township [14]	608	1,219	1,190
Providence township	879	875	911
New Providence town	*262*	*256*	*246*
Sherman township	1,184	1,276	1,237
Radcliffe town	*627*	*708*	*660*
Tipton township	1,367	1,311	1,220
Hubbard town	*795*	*681*	*568*
Union township	1,511	1,665	1,618
Union town	*498*	*660*	*540*
Whitten town	*199*	*225*	*219*
Harrison County	**24,897**	**24,488**	**23,162**
Allen township	584	596	633
Boyer township	2,143	2,266	2,310
Woodbine town	*1,348*	*1,463*	*1,538*
Calhoun township	538	509	526
Cass township	818	843	935
Cincinnati township	606	534	517
Clay township	482	457	467
Douglas township	718	750	706
Harrison township	2,192	2,128	1,646
Dunlap town	*1,522*	*1,455*	*1,155*
Jackson township	1,019	970	769
Pisgah town	*400*	*421*	*212*
Jefferson township	2,685	2,619	2,596
Logan town	*1,664*	*1,637*	*1,453*
La Grange township	721	724	743
Lincoln township	660	600	579
Little Sioux township	1,074	1,114	1,048
Little Sioux town	*400*	*436*	*390*
Magnolia township	1,250	1,286	1,345
Magnolia town	*271*	*299*	*311*
Morgan township	878	907	861
Mondamin town	*534*	*508*	*420*
Raglan township	580	529	567
St. John township	5,166	4,876	4,042
Missouri Valley city	*4,230*	*3,985*	*3,187*
Taylor township	812	819	830
Modale town	*359*	*381*	*387*
Union township	848	800	907
Washington township	1,123	1,161	1,135
Persia town	*396*	*380*	*358*
Henry County	**17,660**	**18,298**	**18,640**
Baltimore township	593	641	710
Canaan township	826	908	905
Mount Union town	*167*	*225*	*195*
Center township	2,175	1,914	2,059
Jackson township	569	630	629
Jefferson township	1,587	1,707	1,604
Coppock town, total	*93*	*104*	*105*
In Henry Co.	*65*	*75*	*76*
In Jefferson Co.	*9*	*12*	*7*
In Washington Co.	*19*	*17*	*22*
Wayland town	*625*	*637*	*550*
Marion township	681	683	707
Mount Pleasant township	3,743	3,987	3,874
Mount Pleasant city	*3,743*	*3,987*	*3,874*

MINOR CIVIL DIVISION	1930	1920	1910
Henry County—Contd.			
New London township	1,952	1,811	1,938
New London town	*1,556*	*1,144*	*1,144*
Salem township	1,322	1,516	1,523
Hillsboro town	*281*	*318*	------
Salem town	*460*	*494*	*501*
Scott township	1,600	1,609	1,655
Winfield town	*933*	*1,027*	*934*
Tippecanoe township	789	934	978
Rome town	*144*	*168*	*155*
Trenton township	742	846	981
Wayne township	1,081	1,112	1,077
Olds town	*227*	*186*	*165*
Howard County	**13,082**	**13,705**	**12,920**
Afton township	1,369	1,457	1,342
Elma town, total	*771*	*874*	*807*
In Afton twp.	*503*	*542*	*462*
In Howard twp.	*268*	*332*	*345*
Albion township	595	597	509
Chester township	644	710	666
Chester town	*238*	*237*	*266*
Forest City township	1,014	1,109	1,001
Lime Springs town	*539*	*595*	*498*
Howard township	1,210	1,314	1,390
Elma town (see Afton twp.).			
Howard Center township	521	574	548
Jamestown township	840	916	944
Riceville town, total	*807*	*960*	*844*
In Howard Co.	*334*	*384*	*353*
In Mitchell Co.	*473*	*576*	*491*
New Oregon township	1,281	1,130	1,136
Protivin town	*277*	*201*	*163*
Oak Dale township	385	425	430
Paris township	868	909	991
Saratoga township	538	594	650
Vernon Springs township	3,817	3,910	3,314
Cresco city	*3,069*	*3,195*	*2,658*
Humboldt County	**13,902**	**12,951**	**12,188**
Avery township	819	774	724
Bradgate town	*223*	*230*	*175*
Gilmore City town, total	*896*	*919*	*689*
In Avery twp.	*17*	------	------
In Weaver twp.	*498*	*519*	*474*
In Pocahontas Co.	*381*	*400*	*215*
Beaver township	611	625	599
Corinth township	573	342	568
Dakota township	448	439	391
Dakota City town	*448*	*439*	*391*
Delana township	1,087	1,130	1,030
Bode town	*507*	*515*	*419*
Grove township	535	557	582
Humboldt township	1,214	1,224	1,097
Livermore town	*666*	*648*	*578*
Luverne town, total	*570*	*610*	*501*
In Humboldt twp.	*22*	------	------
In Vernon twp.	*187*	*114*	*117*
In Kossuth Co.	*411*	*496*	*384*
Lake township	788	742	700
Hardy town	*147*	*128*	------
Norway township	924	968	954
Thor town	*257*	*285*	*271*
Rutland township	787	797	801
Rutland town	*229*	*197*	*213*
Springvale township	2,251	2,232	1,809
Humboldt town	*2,251*	*2,232*	*1,809*
Vernon township	1,239	1,207	1,050
Luverne town (see Humboldt twp.).			
Renwick town	*491*	*501*	*372*
Waconsta township	750	850	748
Ottosen town	*191*	*234*	*147*

[14] HARDIN.—Eldora city coextensive with Eldora City township, included in Eldora and Pleasant townships in 1920. Owasa town incorporated in 1920.

Digitized by Google

Roll of Honour of the Officers, Warrant Officers, Non-Commissioned Officers and Men who served in the Great War 1914–1919 and who died while serving with the Regiment.

Rank	Name	Date of Death	Place of Death
Lieut.	Ashton, Ernest Hugh	1916	Mesopotamia
Lieut.	Bell

TABLE 4.—POPULATION OF COUNTIES BY MINOR CIVIL DIVISIONS: 1930, 1920, AND 1910—Continued

MINOR CIVIL DIVISION	1930	1920	1910
Jasper County—Contd.			
Poweshiek township	1,090	1,170	1,259
Mingo town	*313*	*324*	*246*
Valeria town	*57*	*70*	-------
Richland township	646	653	755
Rock Creek township	521	522	631
Sherman township	603	592	573
Washington township	2,917	3,247	3,263
Colfax city (see Mound Prairie twp.).			
Jefferson County	**16,241**	**16,440**	**15,951**
Black Hawk township	618	710	745
Buchanan township	747	761	817
Cedar township	464	551	566
Center township [18]	1,068	969	866
Des Moines township	679	768	785
Fairfield township	6,619	5,948	4,970
Fairfield city [18]	*6,619*	*5,948*	*4,970*
Liberty township	873	1,007	1,058
Libertyville town	*258*	*321*	-------
Lockridge township	1,017	1,049	1,086
Lockridge city	*231*	*230*	-------
Locust Grove township	1,056	1,155	1,243
Batavia town	*478*	*560*	*560*
Penn township	881	1,007	1,152
Pleasant Plain town	*175*	*164*	*174*
Polk township	994	1,096	1,040
Packwood town	*208*	*294*	*264*
Round Prairie township	647	732	815
Walnut township	578	687	808
Coppock town, total	*93*	*104*	*105*
In Jefferson Co.	*9*	*12*	*7*
In Henry Co.	*65*	*75*	*76*
In Washington Co.	*19*	*17*	*22*
Johnson County	**30,276**	**26,482**	**25,914**
Big Grove township	1,099	1,102	1,138
Solon town	*493*	*471*	*450*
Cedar township	510	598	705
Clear Creek township	786	656	622
Tiffin town	*206*	*178*	*176*
East Lucas township [19]	588	435	421
Fremont township	1,363	1,491	1,637
Lone Tree town	*627*	*673*	*782*
Graham township	519	643	669
Hardin township	606	618	688
Jefferson township	689	700	675
Liberty township	632	704	636
Hills town	*211*	*231*	*195*
Lincoln township	373	417	432
Lucas township	15,340	11,267	10,091
Iowa City [19]	*15,340*	*11,267*	*10,091*
Madison township	401	410	437
Monroe township	502	612	672
Newport township	427	489	560
Oxford township	1,121	1,250	1,348
Oxford town	*521*	*580*	*614*
Penn township	609	613	662
North Liberty town	*161*	*171*	-------
Pleasant Valley township	406	443	465
Scott township	682	689	761
Sharon township	1,059	1,033	1,027
Union township	646	666	669
Washington township	1,028	1,086	1,043
West Lucas, township	890	540	556
Coralville town	*254*	*150*	*151*
Jones County	**19,206**	**18,607**	**19,050**
Cass township	687	604	655
Castle Grove township	650	663	688
Jones County—Contd.			
Clay township	466	558	537
Fairview township	4,564	3,850	4,006
Anamosa city	*3,579*	*2,881*	*2,985*
Greenfield township	784	732	781
Martelle town	*185*	*156*	*178*
Hale township	661	693	790
Jackson township	680	612	669
Lovell township [20]	740	2,975	2,763
Madison township [20]	924	909	1,006
Center Junction town	*198*	*225*	*190*
Onslow town, total	*210*	*218*	*207*
In Madison twp.	*106*	*113*	*90*
In Wyoming twp.	*104*	*105*	*117*
Monticello City township [20]	2,259	-------	-------
Monticello city [20]	*2,259*	*2,257*	*2,043*
Oxford township	1,365	1,487	1,584
Oxford Junction town	*759*	*807*	*822*
Richland township	723	708	759
Cascade town, total	*1,221*	*1,249*	*1,268*
In Jones Co.	*162*	*183*	*152*
In Dubuque Co.	*1,059*	*1,066*	*1,116*
Rome township	1,281	1,438	1,237
Morley town [20]	*117*	-------	-------
Olin town	*632*	*718*	*659*
Scotch Grove township	652	639	653
Washington township	514	466	544
Wayne township	942	915	900
Wyoming township	1,314	1,358	1,478
Onslow town (see Madison twp.).			
Wyoming town [20]	*634*	*690*	*755*
Keokuk County	**19,148**	**20,983**	**21,160**
Adams township	959	962	875
Keswick town	*358*	*354*	-------
Benton township	1,433	1,616	1,768
Hedrick town	*810*	*901*	*978*
Clear Creek township	649	701	689
East Lancaster township	336	354	376
English River township	1,124	1,270	1,177
South English town	*296*	*355*	*358*
Webster town	*178*	*172*	*127*
Jackson township	923	1,145	1,124
Ollie town	*294*	*385*	*289*
Lafayette township	1,880	1,982	1,951
Harper town	*218*	*247*	*258*
Keota town	*955*	*1,025*	*988*
Liberty township	826	941	949
Kinross town	*157*	*158*	*142*
Plank township	863	872	948
Prairie township	989	1,068	1,165
Thornburg town	*171*	*197*	*233*
Richland township	1,337	1,402	1,363
Richland town	*713*	*659*	*613*
Sigourney township	2,586	2,523	2,360
Sigourney city	*2,262*	*2,210*	*2,032*
Steady Run township	725	838	944
Martinsburg town	*223*	*278*	*285*
Van Buren township	609	754	757
Warren township	1,177	1,364	1,445
Delta town	*588*	*688*	*728*
Washington township	2,143	2,549	2,620
What Cheer town	*1,310*	*1,626*	*1,720*
West Lancaster township	580	642	649
Hayesville town	*155*	*124*	-------
Kossuth County	**25,452**	**25,082**	**21,971**
Algona township	3,985	3,724	2,908
Algona city	*3,985*	*3,724*	*2,908*
Buffalo township	1,128	831	791
Titonka town	*473*	*418*	*278*

[18] JEFFERSON.—Part of Center township annexed to Fairfield city in 1926.
[19] JOHNSON.—Part of East Lucas township annexed to Iowa City in 1924.
[20] JONES.—Monticello city, coextensive with Monticello City township, returned with Lovell township in 1920. That part of Wyoming town returned as in Madison township in 1920 reverted to the township in 1926. Morley town incorporated in 1924.

Digitized by Google

TABLE 4.—POPULATION OF COUNTIES BY MINOR CIVIL DIVISIONS: 1930, 1920, AND 1910—Continued

MINOR CIVIL DIVISION	1930	1920	1910
Kossuth County—Con.			
Burt township	1,182	1,301	1,059
Burt town	*580*	*626*	*495*
Lone Rock town, total	*159*	*193*	-------
In Burt twp.	*36*	*54*	-------
In Fenton twp.	*123*	*139*	-------
Cresco township	559	608	502
Eagle township	384	335	284
Fenton township	1,073	1,153	873
Fenton town	*381*	*591*	*211*
Lone Rock town (see Burt twp.).			
Garfield township	661	693	671
German township	661	650	628
Grant township	402	371	336
Greenwood township	1,387	1,484	1,417
Bancroft town	*854*	*902*	*830*
Harrison township	1,254	1,266	901
Swea City town	*695*	*691*	*402*
Hebron township	508	475	499
Irvington township	782	742	699
Ledyard township	1,297	1,213	1,066
Lakota town	*409*	*472*	*456*
Ledyard town	*245*	*246*	*222*
Lincoln township	544	506	429
Lotts Creek township	682	752	694
Luverne township	932	1,040	833
Luverne town, total	*570*	*610*	*501*
In Kossuth Co.	*411*	*496*	*384*
In Humboldt Co.	*159*	*114*	*117*
Plum Creek township	478	448	425
Portland township	551	507	496
Prairie township	725	711	616
Ramsey township	554	631	575
Riverdale township	573	582	508
Seneca township	569	563	540
Sherman township	541	497	535
Springfield township	466	434	399
Swea township	601	518	563
Union township	590	622	557
Wesley township	1,058	1,040	1,055
Wesley town	*482*	*444*	*457*
Whittemore township	1,325	1,385	1,112
Whittemore town	*604*	*618*	*518*
Lee County	**41,268**	**39,676**	**36,702**
Cedar township	686	872	863
Charleston township	732	730	786
Donnellson town, total	*581*	*456*	*337*
In Charleston twp.	*43*	-------	-------
In Franklin twp.	*538*	*456*	*337*
Denmark township	569	617	674
Des Moines township	701	808	799
Franklin township	1,324	1,313	1,290
Donnellson town (see Charleston twp.).			
Franklin town	*92*	*119*	*138*
Green Bay township	582	684	744
Harrison township	487	595	614
Jackson township [11]	1,400	15,810	15,446
Jefferson township	594	604	607
Keokuk township [11]	15,106	-------	-------
Keokuk city [11]	*15,106*	*14,425*	*14,008*
Madison township	13,925	12,066	8,900
Fort Madison city	*13,779*	*12,066*	*8,900*
Marion township	773	803	746
St. Paul town	*89*	*67*	*62*
Montrose township	1,381	1,404	1,780
Montrose town	*621*	*549*	*708*
Pleasant Ridge township	573	619	588
Van Buren township	437	545	613
Lee County—Con.			
Washington township	846	946	910
West Point township	1,152	1,260	1,342
West Point town	*536*	*591*	*570*
Linn County	**82,336**	**[12]74,004**	**[12]60,720**
Bertram township [12]	864	605	618
Bertram town	*102*	*96*	-------
Boulder township	820	834	896
Prairieburg town	*163*	*176*	*187*
Brown township	1,578	1,600	1,637
Springville town	*598*	*597*	*588*
Buffalo township [12]	719	412	426
Clinton township [12]	1,197	845	796
College township [12]	1,050	1,093	920
Fairfax township	910	1,043	1,002
Fayette township	609	617	611
Palo town	*205*	*224*	*208*
Franklin township	2,833	2,848	3,040
Lisbon town	*795*	*803*	*846*
Mount Vernon town	*1,441*	*1,466*	*1,552*
Grant township	1,106	1,139	1,190
Walker town	*456*	*464*	*517*
Jackson township	1,202	1,350	1,254
Coggon town	*503*	*553*	*471*
Linn township	705	798	807
Maine township [12]	1,462	1,646	1,564
Central City town	*780*	*688*	*558*
Marion township [12]	6,173	5,876	6,225
Marion city	*4,548*	*4,138*	*4,400*
Robins town, total	*190*	*110*	-------
In Marion twp.	*16*	-------	-------
In Monroe twp.	*174*	*110*	-------
Monroe township [12]	1,210	1,017	1,091
Robins town (see Marion twp.).			
Otter Creek township	902	870	903
Alburnett town	*199*	*201*	-------
Putnam township	644	783	821
Ely town	*172*	*174*	*161*
Rapids township	56,097	45,566	32,811
Cedar Rapids city [12]	*56,097*	*45,566*	*32,811*
Spring Grove township	853	948	834
Washington township	1,402	1,413	1,495
Center Point town	*812*	*773*	*802*
Louisa County	**11,575**	**12,179**	**12,855**
Columbus City township	2,271	2,438	2,794
Columbus City town	*263*	*346*	*375*
Columbus Junction town	*867*	*988*	*1,185*
Cotter town	*118*	*100*	-------
Concord township	587	568	620
Fredonia town [13]	*165*	-------	-------
Eliot township	845	1,060	981
Oakville town	*389*	*466*	*389*
Elm Grove township	466	524	496
Grandview township	1,257	1,404	1,522
Grandview town	*321*	*341*	*374*
Letts town	*329*	*417*	*453*
Jefferson township	421	462	475
Marshall township	491	467	544
Morning Sun township	1,463	1,343	1,591
Morning Sun town	*856*	*751*	*897*
Oakland township	360	412	462
Port Louisa township	611	654	608
Union township	411	467	529
Wapello township	2,392	2,380	2,233
Wapello city	*1,502*	*1,480*	*1,386*

[11] LEE.—Keokuk township organized from that part of Jackson township comprising Keokuk city in 1928.

[12] LINN.—County totals for 1920 and 1910 include population (702 in 1920; 376 in 1910) of Kenwood Park town, annexed to Cedar Rapids city in 1926; and population (1,999 in 1920; 1,403 in 1910) of that part of Cedar township outside of Kenwood Park town, parts annexed to Cedar Rapids city in 1926 and 1930 and parts annexed to Bertram, Clinton, Marion, and Monroe townships in 1930. Part of Maine township annexed to Buffalo in 1920 and parts of College and Marion townships annexed to Cedar Rapids city in 1930.

[13] LOUISA.—Fredonia town incorporated in 1922.

Digitized by Google

TABLE 4.—POPULATION OF COUNTIES BY MINOR CIVIL DIVISIONS: 1930, 1920, AND 1910—Continued

MINOR CIVIL DIVISION	1930	1920	1910
Lucas County	**15,114**	**15,686**	**13,462**
Benton township	617	400	587
Cedar township	608	651	658
Chariton township	5,365	5,175	3,794
Chariton city	*5,365*	*5,175*	*3,794*
English township	1,642	934	768
Williamson town [34]	*814*	.....	.....
Jackson township	1,042	1,237	1,274
Lucas town	*514*	*614*	*666*
Liberty township	564	636	755
Lincoln township	730	738	736
Otter Creek township	541	649	677
Pleasant township	870	1,961	799
Union township	758	861	873
Derby town	*280*	*334*	*326*
Warren township	603	580	653
Washington township	1,091	1,214	1,225
Russell town	*571*	*633*	*612*
Whitebreast township	683	650	663
Lyon County	**15,293**	**15,431**	**14,624**
Allison township	385	399	350
Centennial township	450	470	456
Cleveland township	638	610	561
Dale township	569	623	621
Doon township	1,509	1,551	1,472
Alvord town	*313*	*359*	*283*
Doon town	*576*	*576*	*581*
Elgin township	1,021	1,022	827
Little Rock town	*585*	*573*	*471*
Garfield township	587	553	609
Grant township	658	650	653
Larchwood township	1,026	1,107	1,071
Larchwood town	*382*	*441*	*434*
Lester town	*231*	*250*	*244*
Liberal township	675	704	731
George town, total	*907*	*788*	*606*
In Liberal twp	*44*	*42*	*32*
In Wheeler twp	*863*	*746*	*574*
Logan township	593	614	556
Lyon township	537	597	653
Midland township	408	403	402
Richland township	1,193	1,332	1,207
Inwood town	*670*	*746*	*595*
Riverside township	544	531	577
Rock Rapids town, total	*2,221*	*2,172*	*2,005*
In Riverside twp	*199*	*181*	*166*
In Rock twp	*2,022*	*1,991*	*1,839*
Rock township	2,520	2,478	2,207
Rock Rapids town (see Riverside twp.).			
Sioux township	545	502	516
Wheeler township	1,435	1,285	1,155
George town (see Liberal twp.).			
Madison County	**14,331**	**15,020**	**15,621**
Center township	2,921	2,906	2,818
Winterset city	*2,921*	*2,906*	*2,818*
Crawford township	561	658	707
Bevington town, total	*50*	*71*	.....
In Madison Co	*37*	*56*	.....
In Warren Co	*13*	*15*	.....
Patterson town	*123*	*136*	*147*
Douglas township	631	703	736
Grand River township	701	829	763
Macksburg town	*218*	*228*	*197*
Jackson township	563	643	615
Jefferson township	558	563	648
Lee township	430	457	497
Lincoln township	686	694	699
Madison township	1,416	1,460	1,459
Earlham town, total	*897*	*803*	*749*
In Madison twp	*811*	*803*	*749*
In Penn twp	*86*	.....	.....
Madison County—Con.			
Monroe township	514	554	645
Ohio township	901	877	940
Truro town	*561*	*552*	*510*
Penn township	707	641	698
Earlham town (see Madison twp.).			
Scott township	693	771	781
South township	1,032	1,133	1,194
St. Charles town	*400*	*430*	*390*
Union township	506	541	595
Walnut township	948	987	1,135
East Peru town	*304*	*253*	*371*
Webster township	563	603	687
Mahaska County	**25,804**	**26,270**	**29,560**
Adams township	688	601	780
Black Oak township	812	836	870
Leighton town	*115*	*130*	.....
Cedar township	1,266	1,299	1,318
Fremont town	*450*	*544*	*501*
East Des Moines township	430	462	629
Garfield township	1,141	1,299	1,904
Beacon town	*350*	*381*	*623*
Harrison township	910	958	1,103
Eddyville town, total	*888*	*961*	*1,085*
In Mahaska Co	*151*	*159*	*207*
In Wapello Co	*737*	*802*	*878*
Jefferson township	744	1,085	2,585
Lincoln township	346	394	415
Madison township	696	744	760
Monroe township	728	723	799
Oskaloosa township	10,123	9,427	9,466
Oskaloosa city	*10,123*	*9,427*	*9,466*
Pleasant Grove township	963	982	990
Barnes City town, total	*575*	*473*	*307*
In Mahaska Co	*344*	*420*	*285*
In Poweshiek Co	*31*	*53*	*22*
Prairie township	1,802	1,949	1,980
New Sharon town	*1,053*	*1,084*	*1,122*
Richland township	937	900	1,051
Scott township	741	749	846
Spring Creek township	1,312	1,292	1,474
University Park town	*443*	*361*	.....
Union township	762	816	917
West Des Moines township	454	592	662
White Oak township	999	1,162	1,311
Rose Hill town	*275*	*260*	*269*
Marion County	**25,727**	**24,957**	**22,995**
Clay township	1,515	1,297	1,321
Harvey town	*348*	*422*	*346*
Dallas township	3,334	3,259	980
Dallas town	*717*	*643*	.....
Melcher town	*1,673*	*1,582*	.....
Franklin township	571	669	631
Indiana township [35]	1,784	804	775
Knoxville township [35]	6,589	6,331	5,626
Knoxville city	*4,697*	*3,525*	*3,190*
Lake Prairie township	4,722	4,805	4,648
Pella city	*3,326*	*3,338*	*3,081*
Liberty township	1,653	2,030	2,998
Bussey town	*546*	*585*	*669*
Hamilton town	*296*	*474*	*391*
Marysville town	*149*	*234*	*319*
Perry township	311	345	351
Pleasant Grove township	1,404	1,501	1,460
Pleasantville town	*757*	*859*	*691*
Polk township	468	496	555
Red Rock township	654	663	693
Summit township	903	899	952
Swan township	574	637	750
Swan town	*220*	*238*	*292*
Union township	448	416	425
Washington township	797	805	830

[34] LUCAS.—Williamson town incorporated in 1922.
[35] MARION.—Part of Knoxville township annexed to Indiana in 1920.

Digitized by Google

Table showing the number of Deaths in the Parishes of Ireland during the year ended 31st December, 1889.

Parishes.	Baronies.	Counties.	Number of Deaths.
Ballymacarbry	Iverk	Waterford	[illegible]
Ballymacarbry	Iverk	Waterford	[illegible]
Ballymacarbry	Iverk	Waterford	[illegible]

TABLE 4.—POPULATION OF COUNTIES BY MINOR CIVIL DIVISIONS: 1930, 1920, AND 1910—Continued

MINOR CIVIL DIVISION	1930	1920	1910
Monroe County—Con.			
Jackson township	815	905	984
Melrose town	*417*	*450*	*459*
Mantua township	823	1,116	2,406
Monroe township	639	765	1,050
Foster town	*49*	*79*	*276*
Pleasant township	864	1,377	1,507
Troy township	5,392	6,661	7,086
Albia city	*4,425*	*5,067*	*4,969*
Union township	1,949	3,307	1,381
Lovilia town	*727*	*958*	*552*
Urbana township	530	598	721
Wayne township	820	1,787	583
Montgomery County	**16,752**	**17,048**	**16,604**
Douglas township	849	919	868
Grant town	*242*	*282*	.....
East township	611	615	.....
Frankfort township	600	734	736
Stanton town, total	*607*	*749*	*653*
In Frankfort twp	*27*	*30*	*40*
In Scott twp	*580*	*719*	*613*
Garfield township	587	572	618
Grant township	735	736	819
Coburg town	*200*	*170*	*177*
Jackson township	2,032	2,111	2,666
Villisca city	*2,032*	*2,111*	*2,039*
Lincoln township	604	576	636
Pilot Grove township	603	727	745
Red Oak township	6,476	6,273	5,550
Red Oak city	*5,778*	*5,578*	*4,830*
Scott township	1,215	1,413	1,398
Stanton town (see Frankfort twp.).			
Sherman township	1,135	920	1,111
Elliott town	*566*	*586*	*528*
Washington township	682	737	791
West township	623	715	666
Muscatine County	**29,385**	**29,042**	**29,505**
Bloomington township	1,088	980	920
Cedar township	289	304	360
Fruitland township	867	718	824
Fulton township	812	828	894
Stockton town	*110*	*128*	*138*
Goshen township	694	740	818
Atalissa town	*187*	*198*	*220*
Lake township	469	533	505
Montpelier township	437	469	508
Moscow township	611	601	724
Muscatine township	16,778	16,068	16,178
Muscatine city	*16,778*	*16,068*	*16,178*
Orono township	511	497	560
Conesville town	*254*	*307*	*347*
Pike township	972	1,091	1,073
Nichols town	*369*	*387*	*396*
Seventy-six township	544	590	634
Sweetland township	944	1,022	1,068
Wapsinonoc township	2,547	2,613	2,519
West Liberty town	*1,679*	*1,834*	*1,666*
Wilton township	1,822	1,928	1,920
Wilton town	*1,104*	*1,178*	*1,157*
O'Brien County	**18,409**	**19,051**	**17,262**
Baker township	633	700	442
Caledonia township	738	766	826
Carroll township	842	866	754
Archer town	*150*	*184*	*351*
Sheldon city, total	*3,320*	*3,488*	*2,941*
In Carroll twp	*52*	*49*	.....
In Floyd twp	*3,268*	*3,439*	*2,941*
O'Brien County—Con.			
Center township	768	773	760
Primghar town, total	*962*	[10] *921*	*753*
In Center twp	*180*	*151*	*151*
In Dale twp	*219*	*233*	*202*
In Summit twp	*563*	*537*	*400*
Dale township	798	801	835
Primghar town (see Center twp.).			
Floyd township	3,840	4,040	3,512
Sheldon city (see Carroll twp.).			
Franklin township	1,796	2,055	1,674
Sanborn town	*1,218*	*1,497*	*1,174*
Grant township	577	628	666
Hartley township	1,793	1,765	1,590
Hartley town	*1,272*	*1,306*	*1,106*
Highland township	729	[10] 686	690
Liberty township	813	752	885
Calumet town	*249*	*266*	*242*
Sutherland town, total	*802*	*876*	*664*
In Liberty twp	*43*	.....	.....
In Waterman twp	*759*	*876*	*664*
Lincoln township	530	570	494
Omega township	627	658	630
Moneta town	*85*	*127*	*44*
Summit township	1,126	1,094	902
Primghar town (see Center twp.).			
Union township	1,542	1,546	1,401
Paullina town	*1,013*	*987*	*796*
Waterman township	1,257	1,351	1,201
Sutherland town (see Liberty twp.).			
Osceola County	**10,182**	**10,223**	**8,966**
Allison township	503	606	470
Baker township	881	933	792
Melvin town	*301*	*288*	*195*
Fairview township	704	707	566
Harris town	*328*	*359*	*239*
Gilman township	1,269	1,170	1,164
Ashton town	*568*	*610*	*518*
Goewey township	627	647	607
Harrison township	584	545	534
Holman township	3,078	3,019	2,515
Sibley town	*1,870*	*1,803*	*1,330*
Horton township	469	427	399
Ocheyedan township	1,153	1,309	1,098
Ocheyedan town	*687*	*686*	*595*
Viola township	507	467	441
Wilson township	407	393	370
Page County	**25,904**	**24,137**	**24,008**
Amity township	1,059	1,172	1,311
Braddyville town, total	*267*	*294*	*283*
In Amity twp	*32*	*65*	*63*
In Buchanan twp	*235*	*229*	*220*
College Springs town	*484*	*495*	*626*
Buchanan township	777	818	832
Braddyville town (see Amity twp.).			
Colfax township	909	1,023	1,029
Blanchard town	*347*	*429*	*408*
Coin town, total	*556*	*603*	*591*
In Colfax twp	*9*	.....	.....
In Lincoln twp	*527*	*603*	*591*
Douglas township	573	558	625
East River township	622	626	752
Fremont township	651	693	805
Grant township	7,115	5,802	5,566
Shenandoah city	*6,502*	*5,255*	*4,976*

[10] O'BRIEN.—Total population (972) of Primghar town incorrectly included 51 in Highland township in 1920.

Digitized by Google

TABLE 4.—POPULATION OF COUNTIES BY MINOR CIVIL DIVISIONS: 1930, 1920, AND 1910—Continued

MINOR CIVIL DIVISION	1930	1920	1910
Page County—Con.			
Harlan township	881	849	925
Shambaugh town	278	250	245
Lincoln township	1,045	1,148	1,174
Coin town (see Colfax twp.).			
Morton township	515	492	536
Nebraska township	349	359	453
Nodaway township	7,784	6,894	6,297
Clarinda city	4,962	4,511	3,832
Yorktown town, total	217	193	228
In Nodaway twp	185	168	194
In Tarkio twp	32	25	34
Pierce township	1,334	1,384	1,377
Essex town	806	727	776
Tarkio township	697	752	751
Yorktown town (see Nodaway twp.).			
Valley township	789	801	772
Hepburn town	140	108	110
Washington township	804	766	797
Northboro town	246	228	197
Palo Alto County	15,398	15,486	13,845
Booth township	532	537	493
Ellington township	562	512	507
Emmetsburg township	2,181	2,001	1,730
Emmetsburg city, total	2,865	2,762	2,325
In Emmetsburg twp.	1,631	1,482	1,279
In Freedom twp	1,234	1,280	1,046
Fairfield township	730	764	769
Cylinder town	167	174	129
Fern Valley township	720	639	562
Rodman town	167	158	131
Freedom township	1,700	1,774	1,534
Emmetsburg city (see Emmetsburg twp.).			
Great Oak township	499	564	580
Highland township	1,401	1,414	1,228
Ruthven town	739	809	655
Independence township	622	647	592
Lost Island township	653	700	634
Nevada township	480	417	343
Rush Lake township	1,183	1,240	1,040
Curlew town	178	204	161
Mallard town	449	431	331
Silver Lake township	944	1,030	979
Ayrshire town	343	361	337
Vernon township	550	564	454
Walnut township	1,435	1,464	1,201
Graettinger town	777	779	556
West Bend township	1,206	1,219	1,199
West Bend town	634	969	679
Plymouth County	24,159	23,584	23,129
Akron township	1,304	1,324	1,130
Akron town	1,304	1,324	1,130
America township	641	644	640
Elgin township	780	747	1,047
Struble town	161	189	327
Elkhorn township	566	577	591
Fredonia township	622	638	565
Garfield township	1,617	1,532	1,557
Kingsley town	1,063	1,072	977
Grant township	840	680	730
Craig town	155	156	-------
Hancock township	272	232	242
Henry township	559	520	524
Hungerford township	872	787	871
Hinton town	289	263	329
Johnson township	346	640	626
Le Mars township	4,788	4,683	4,157
Le Mars city	4,788	4,683	4,157
Liberty township	513	627	562
Lincoln township	647	612	639
Plymouth County—Con.			
Marion township	786	704	725
Oyens town	106	100	94
Meadow township	670	500	651
Perry township	615	654	582
Plymouth township	1,138	1,070	1,067
Merrill town	605	633	520
Portland township	611	618	544
Preston township	635	617	594
Remsen township	1,856	1,827	1,765
Remsen town	1,181	1,144	1,076
Sioux township	594	575	577
Stanton township	631	599	625
Union township	609	534	599
Washington township	775	726	656
Brunsville town	134	111	-------
Westfield township	872	917	863
Westfield town	218	208	143
Pocahontas County	15,687	15,609	14,808
Bellville township	957	981	916
Palmer town	297	253	177
Cedar township	1,601	1,665	1,559
Fonda town	1,027	1,136	978
Center township	1,419	1,398	1,073
Pocahontas town	1,308	1,302	987
Clinton township	1,012	1,031	954
Rolfe town	1,012	1,031	954
Colfax township	698	758	807
Cummins township	540	522	589
Des Moines township	621	629	629
Dover township	807	738	794
Varina town	184	235	185
Garfield township	718	734	573
Gilmore City town, total	856	919	689
In Garfield twp	115	101	-------
In Lake twp	298	299	215
In Humboldt Co	515	519	474
Grant township	590	425	651
Lake township	802	841	734
Gilmore City town (see Garfield twp.).			
Lincoln township	607	594	609
Lizard township	636	679	563
Marshall township	629	642	662
Powhatan township	890	932	882
Plover town	266	246	-------
Roosevelt township	474	431	477
Sherman township	625	689	624
Swan Lake township	1,660	1,532	1,419
Laurens town	1,071	914	817
Washington township	392	381	293
Havelock town	339	331	241
Polk County	172,837	154,029	110,438
Allen township	526	452	543
Beaver township	1,449	1,552	1,363
Mitchellville town	703	752	869
Bloomfield township	5,829	3,304	2,441
Camp township	1,375	1,364	1,465
Runnells town	367	369	428
Clay township	1,089	1,099	1,126
Altoona town	514	602	458
Crocker township	1,653	2,036	2,055
Ankeny town	632	648	445
Delaware township	1,120	990	1,251
Des Moines township	94,425	83,202	54,433
Des Moines city, total	142,559	126,468	86,368
In Des Moines twp	94,425	83,202	54,433
In Lee twp	48,134	43,266	31,935
Douglas township	774	1,021	1,666
Bondurant town, total	289	274	287
In Douglas twp	22	35	26
In Franklin twp	267	241	261
Elkhart township	1,019	1,028	923
Elkhart town	218	196	152

Digitized by Google

Table showing the Number of Deaths from Cholera, Fever, and Small-pox, in the Parishes of the Metropolis, in the Year 1848.

Parishes.	Cholera.			Fever.			Small-pox.		
	Males.	Females.	Total.	Males.	Females.	Total.	Males.	Females.	Total.
St. Giles-in-the-Fields	1	1	2	1	1	2	1	1	2
St. George, Bloomsbury	1	1	2	1	1	2	1	1	2
St. Martin-in-the-Fields	1	1	2	1	1	2	1	1	2
St. James, Westminster	1	1	2	1	1	2	1	1	2
St. Pancras	1	1	2	1	1	2	1	1	2
St. Marylebone	1	1	2	1	1	2	1	1	2
St. Clement Danes	1	1	2	1	1	2	1	1	2
St. Mary-le-Strand	1	1	2	1	1	2	1	1	2
St. Paul, Covent Garden	1	1	2	1	1	2	1	1	2
St. Anne, Westminster	1	1	2	1	1	2	1	1	2
St. Saviour, Southwark	1	1	2	1	1	2	1	1	2
St. Olave, Southwark	1	1	2	1	1	2	1	1	2
St. Bermondsey	1	1	2	1	1	2	1	1	2
St. Lambeth	1	1	2	1	1	2	1	1	2
St. Mary, Lambeth	1	1	2	1	1	2	1	1	2
St. Mary, Newington	1	1	2	1	1	2	1	1	2
St. Mary, Rotherhithe

Table 1. Population of Cities and Towns, 1790 to 1970, Barnstable County

Year	Population	Year	Population	Year	Population
1790	2,802	1850	3,000	1910	3,000
1800	2,802	1860	3,000	1920	3,000
1810	2,802	1870	3,000	1930	3,000
1820	2,802	1880	3,000	1940	3,000
1830	2,802	1890	3,000	1950	3,000
1840	3,000	1900	3,000	1960	3,000
1850	3,000	1910	3,000	1970	3,000
1860	3,000	1920	3,000		
1870	3,000	1930	3,000		
1880	3,000	1940	3,000		
1890	3,000	1950	3,000		
1900	3,000	1960	3,000		
1910	3,000	1970	3,000		
1920	3,000				
1930	3,000				
1940	3,000				
1950	3,000				
1960	3,000				
1970	3,000				

TABLE 4.—POPULATION OF COUNTIES BY MINOR CIVIL DIVISIONS: 1930, 1920, AND 1910—Continued

MINOR CIVIL DIVISION	1930	1920	1910
Sioux County—Contd.			
Garfield township	593	645	587
Grant township	724	742	731
Mallock town	*195*	*94*	*118*
Holland township	2,747	2,709	2,394
Orange City town, total	*1,727*	*1,632*	*1,374*
In Holland twp	*1,705*	*1,632*	*1,374*
In Nassau twp	*22*	.....	.....
Lincoln township	1,850	1,748	1,623
Hull town	*905*	*791*	*658*
Logan township	1,502	1,411	1,299
Chatsworth town	*159*	*150*	*131*
Hawarden city (see Buncombe twp.).			
Lynn township	740	687	677
Nassau township	1,770	1,782	1,907
Alton town	*1,014*	*1,007*	*1,046*
Orange City town (see Holland twp.).			
Plato township	820	750	785
Reading township	1,172	1,231	1,231
Ireton town	*619*	*730*	*631*
Rock township	1,882	2,100	1,786
Rock Valley town	*1,204*	*1,337*	*1,198*
Settlers township	227	220	216
Sheridan township	1,235	1,144	1,159
Boyden town	*446*	*419*	*364*
Sherman township	929	980	956
Maurice town	*274*	*329*	*290*
Sioux township	598	629	615
Washington township	680	546	602
Welcome township	913	761	878
Sioux Center town, total	*1,497*	*1,389*	*1,064*
In Welcome twp	*62*	*62*	*56*
In West Branch twp.	*1,435*	*1,327*	*1,008*
West Branch township	2,312	2,182	1,791
Sioux Center town (see Welcome twp.).			
Story County	**31,141**	**26,185**	**24,083**
Collins township	1,156	1,132	1,128
Collins town	*489*	*570*	*521*
Franklin township [33]	1,652	980	1,119
Ames city, total [33]	*10,261*	*6,270*	*4,223*
In Franklin twp	*521*	.....	.....
In Washington twp	*9,740*	*6,270*	*4,223*
Gilbert town	*221*	*221*	*235*
Grant township	681	712	725
Howard township	1,465	1,535	1,395
Roland town	*759*	*829*	*641*
Indian Creek township	1,394	1,480	1,550
Maxwell town	*721*	*811*	*754*
Lafayette township	2,090	2,193	1,993
Story City town	*1,434*	*1,591*	*1,387*
Lincoln township	1,090	1,043	1,039
Zearing town	*475*	*471*	*461*
Milford township	782	677	745
Nevada township	3,648	3,188	2,680
Nevada city	*3,133*	*2,668*	*2,158*
New Albany township	1,151	935	1,108
Colo town	*532*	*507*	*463*
Palestine township	1,844	1,803	1,819
Huxley town	*362*	*366*	*336*
Kelley town, total	*179*	*192*	*231*
In Palestine twp	*85*	*81*	*94*
In Washington twp	*94*	*111*	*137*
Sheldahl town, total	*209*	*175*	*202*
In Story Co	*81*	*64*	*74*
In Boone Co	*34*	*23*	*35*
In Polk Co	*94*	*88*	*93*
Slater town	*668*	*616*	*473*
Richland township	680	705	699
Sherman township	622	412	563
Union township	1,230	1,249	1,328
Cambridge town	*639*	*739*	*696*
Warren township	952	926	1,023
McCallsburg town	*330*	*261*	*309*
Washington township	10,708	7,215	5,169
Ames city (see Franklin twp.).			
Kelley town (see Palestine twp.).			
Tama County	**21,987**	**[34] 21,661**	**[34] 22,156**
Buckingham township	543	545	537
Carlton township [34]	1,134	1,199	1,138
Garwin town [34]	*450*	*587*	*425*
Carroll township	559	597	628
Clark township	1,477	1,441	1,392
Dysart town	*971*	*955*	*906*
Columbia township [34]	596	612	611
Crystal township	535	575	611
Genesee township	558	517	547
Grant township	580	611	628
Highland township	503	539	621
Howard township [34]	561	559	666
Indian Village township [34]	1,070	961	1,090
Montour town	*570*	*409*	*383*
Lincoln township	806	764	790
Lincoln town	*162*	*146*	.....
Oneida township	901	905	760
Clutier town	*350*	*299*	*186*
Otter Creek township	622	662	736
Perry township	1,942	1,738	1,888
Traer town	*1,417*	*1,329*	*1,283*
Richland township	457	534	607
Salt Creek township	1,159	1,116	1,255
Chelsea town	*575*	*557*	*507*
Spring Creek township [34]	1,552	1,667	1,543
Gladbrook town [34]	*891*	*961*	*869*
Tama township [34]	2,972	2,688	2,378
Tama city	*2,626*	*2,601*	*2,290*
Toledo township [34]	2,467	2,201	2,264
Toledo city	*1,825*	*1,604*	*1,626*
York township [34]	993	1,090	1,177
Elberon town [34]	*254*	*349*	*336*
Vining town	*163*	*153*	.....
Taylor County	**14,859**	**15,514**	**16,312**
Bedford township	2,239	2,197	2,029
Bedford city	*2,100*	*2,073*	*1,883*
Benton township	401	372	431
Clayton township	465	512	504
Dallas township	1,337	1,510	1,558
New Market town	*630*	*745*	*673*
Gay township	478	509	527
Grant township	1,071	1,080	1,148
Clearfield town, total	*607*	*665*	*625*
In Taylor Co	*595*	*646*	*619*
In Ringgold Co	*12*	*19*	*6*
Grove township	548	610	604
Holt township	555	605	675
Jackson township	348	403	473
Jefferson township	1,160	1,171	1,292
Athelstan town	*141*	*150*	*148*
Blockton town	*537*	*524*	*648*
Marshall township	1,013	1,076	1,105
Conway town	*266*	*253*	*283*
Sharpsburg town	*182*	*188*	*181*
Mason township	517	591	638
Nodaway township	658	599	786
Platte township	1,755	1,800	1,952
Lenox town	*1,171*	*1,197*	*1,274*
Polk township	596	698	694

[33] STORY.—Part of Franklin township annexed to Ames city in 1924.

[34] TAMA.—County totals for 1920 and 1910 include population (340 in 1920; 289 in 1910) of Sac and Fox Indian Reservation, located in Columbia, Indian Village, Tama, and Toledo townships, given independently in 1920. Parts of Garwin town annexed to Carlton and Howard townships in 1923; and part of Spring Creek township annexed to Gladbrook town, and part of York township to Elberon town, in 1927.

Digitized by Google

TABLE 4.—POPULATION OF COUNTIES BY MINOR CIVIL DIVISIONS: 1930, 1920, AND 1910—Continued

MINOR CIVIL DIVISION	1930	1920	1910
Taylor County—Con.			
Ross township	545	628	658
Washington township	1,173	1,153	1,238
Gravity town	*465*	*464*	*475*
Union County	17,435	17,268	16,616
Creston township	8,615	8,034	6,924
Creston city	*8,615*	*8,034*	*6,924*
Dodge township	474	511	603
Douglas township	694	683	743
Cromwell town	*173*	*143*	*208*
Grant township	781	869	879
Shannon City town, total	*293*	*333*	*298*
In Union Co.	*262*	*299*	*267*
In Ringgold Co.	*31*	*34*	*29*
Highland township	544	528	527
Jones township	717	778	886
Thayer town	*164*	*200*	*198*
Lincoln township	569	500	626
New Hope township	1,083	1,170	1,214
Lorimor town	*677*	*678*	*646*
Platte township	713	737	733
Kent town	*177*	*183*	*158*
Pleasant township	401	555	552
Sand Creek township	672	685	710
Arispe town	*133*	*156*	*155*
Spaulding township	616	603	580
Union township	1,556	1,525	1,639
Afton town	*1,013*	*986*	*1,014*
Van Buren County	12,603	14,060	15,020
Bonaparte township	968	967	991
Bonaparte town	*678*	*656*	*597*
Cedar township	774	911	918
Stockport town, total	*322*	*385*	*265*
In Cedar twp.	*172*	*202*	*112*
In Union twp.	*150*	*183*	*153*
Chequest township	559	621	752
Des Moines township	530	775	769
Cantril town, total	*370*	*440*	*445*
In Des Moines twp.	*10*	*26*	-------
In Jackson twp.	*360*	*414*	*445*
Farmington township	1,426	1,543	1,684
Farmington town	*1,012*	*1,088*	*1,165*
Harrisburg township	587	655	697
Henry township	261	328	398
Jackson township	1,834	2,050	2,128
Cantril town (see Des Moines twp.).			
Milton town	*771*	*845*	*913*
Lick Creek township	819	934	980
Birmingham town, total	*507*	*539*	*572*
In Lick Creek twp.	*104*	*100*	*64*
In Union twp.	*403*	*439*	*508*
Union township	1,146	1,227	1,305
Birmingham town (see Lick Creek twp.).			
Stockport town (see Cedar twp.).			
Van Buren township	1,586	1,700	1,935
Keosauqua town	*855*	*851*	*1,009*
Vernon township	560	605	755
Mount Sterling town	*165*	*179*	*232*
Village township	1,193	1,237	1,204
Washington township	360	507	504
Wapello County	40,480	37,937	37,743
Adams township	1,018	1,086	1,114
Blakesburg town	*397*	*380*	*344*
Agency township	857	926	886
Agency town	*371*	*429*	*322*
Wapello County—Con.			
Cass township	375	372	430
Chillicothe town	*156*	*146*	*181*
Center township [35]	29,676	25,536	24,921
Ottumwa city [35]	*28,075*	*23,003*	*22,012*
Columbia township	1,257	1,361	1,508
Eddyville town, total	*888*	*961*	*1,085*
In Wapello Co.	*737*	*802*	*878*
In Mahaska Co.	*151*	*159*	*207*
Competine township	705	861	813
Dahlonega township	328	385	411
Green township	549	657	689
Highland township	734	842	899
Keokuk township	496	585	641
Pleasant township	599	643	739
Polk township	538	874	709
Richland township	837	894	1,086
Kirkville town	*206*	*210*	*299*
Washington township	2,511	2,965	2,897
Eldon city	*1,788*	*2,091*	*2,024*
Warren County	17,700	18,047	18,194
Allen township	1,078	1,077	1,064
Carlisle town	*663*	*640*	*592*
Belmont township	1,179	1,204	1,227
Milo town, total	*542*	*560*	*519*
In Belmont twp.	*434*	*455*	*428*
In Otter twp.	*108*	*106*	*91*
Greenfield township	961	1,342	1,030
Norwalk town, total	*336*	*331*	*315*
In Greenfield twp.	*5*	-------	-------
In Linn twp.	*331*	*331*	*315*
Spring Hill town	*101*	*489*	*94*
Jackson township	605	708	723
St. Marys town [36]	*89*	-------	-------
Jefferson township	1,008	1,013	988
Berington town, total	*50*	*71*	-------
In Warren Co.	*13*	*15*	-------
In Madison Co.	*37*	*56*	-------
Martensdale town [36]	*139*	-------	-------
Liberty township	768	719	787
Lincoln township	1,400	1,313	1,570
Ackworth town	*82*	*96*	*119*
Linn township	1,215	1,150	1,180
Cumming town [36]	*149*	-------	-------
Norwalk town (see Greenfield twp.).			
Otter township	672	618	684
Milo town (see Belmont twp.).			
Palmyra township	474	540	730
Richland township	827	761	800
Hartford town	*207*	*218*	-------
Squaw township	661	627	675
Union township	673	708	683
Sandyville town	*92*	*94*	*120*
Virginia township	1,008	990	1,034
New Virginia town	*404*	*424*	*396*
Washington township	3,488	3,628	3,283
Indianola city	*3,488*	*3,628*	*3,283*
White Breast township	1,118	1,164	1,256
Lacona town	*443*	*502*	*517*
White Oak township	475	485	471
Washington County	19,823	20,421	19,925
Brighton township	462	500	528
Brighton City township	800	1,014	776
Brighton city	*800*	*1,014*	*776*
Cedar township	647	650	654
Clay township	611	634	682
Crawford township	963	1,031	1,031
Crawfordsville town	*291*	*337*	*322*
Dutch Creek township	583	686	712

[35] WAPELLO.—Parts of Center township annexed to Ottumwa city in 1926 and 1930.
[36] WARREN.—St. Marys town incorporated in 1923, Martensdale town in 1920, and Cumming town in 1924.

Table 4.—Population of Counties by Minor Civil Divisions: 1930, 1920, and 1910—Continued

Minor civil division	1930	1920	1910
Washington County—Con.			
English River township	1,715	1,736	1,603
Kalona town	704	682	586
Franklin township	789	775	787
West Chester town	228	225	222
Highland township	507	560	636
Iowa township	1,351	1,458	1,471
Riverside town	638	667	612
Jackson township	639	672	671
Lime Creek township	1,957	2,075	2,032
Wellman town	868	875	774
Marion township	757	835	880
Coppock town, total	98	104	105
In Washington Co.	19	17	22
In Henry Co.	65	75	76
In Jefferson Co.	9	12	7
Oregon township	1,090	1,209	1,207
Ainsworth town	559	591	598
Seventy-six township	555	606	658
Washington township	1,582	1,253	1,214
Washington City township	4,814	4,697	4,380
Washington city	4,814	4,697	4,380
Wayne County	13,787	15,378	16,184
Benton township	496	532	527
Clay township	506	529	589
Clinton township	358	425	427
Corydon township	2,173	2,373	2,187
Corydon town	1,768	1,867	1,669
Grand River township	1,061	1,414	1,186
Clio town, total	229	209	178
In Grand River twp.	215	277	168
In Jefferson twp.	14	22	10
Lineville town	581	707	660
Howard township	327	286	389
Jackson township	691	655	876
Jefferson township	454	525	602
Clio town (see Grand River twp.).			
Monroe township	308	395	456
Richman township	1,389	1,718	1,511
Humeston town	984	1,214	1,086
South Fork township	689	802	850
Promise City town	226	267	274
Union township	667	694	725
Millerton town	162	159	
Walnut township	2,056	2,245	2,970
Seymour town	1,871	1,746	2,290
Warren township	1,241	1,410	1,407
Allerton town	784	954	862
Washington township	692	700	703
Wright township	669	672	747
Webster County	40,425	37,611	34,629
Badger township	848	920	890
Badger town	254	244	212
Burnside township	626	652	681
Clay township	576	595	628
Colfax township	583	522	570
Duncombe town, total	554	442	418
In Colfax twp.	7	115	32
In Washington twp.	547	327	386
Cooper township	1,222	985	1,205
Dayton township	1,604	1,719	1,678
Dayton town	718	886	717
Deer Creek township	554	583	574
Douglas township [37]	658	570	643
Elkhorn township	721	737	684
Fulton township	804	641	682
Moorland town	179	181	187
Gowrie township	1,508	1,369	1,318
Gowrie town, total	1,059	895	829
In Gowrie twp.	1,035	873	795
In Lost Grove twp.	24	22	34
Webster County—Con.			
Hardin township	305	312	350
Stratford town, total	699	694	554
In Webster Co.	38	39	
In Hamilton Co.	661	655	554
Jackson township	847	790	839
Clare town	254	259	290
Johnson township	669	663	698
Burnum town	148	187	154
Lost Grove township	946	1,033	979
Harcourt town	264	307	247
Gowrie town (see Gowrie twp.).			
Newark township	769	702	688
Vincent town	194	182	215
Otho township	957	941	1,096
Pleasant Valley township	527	540	640
Roland township	983	986	976
Callender town	349	376	321
Sumner township	800	865	972
Lehigh town, total	296	1,090	928
In Sumner twp.	274	826	684
In Webster twp.	222	264	244
Walnut township	21,805	19,347	15,543
Fort Dodge city [37]	21,395	19,447	15,648
Washington township	1,151	1,229	1,262
Duncombe town (see Colfax twp.).			
Webster township	577	636	644
Lehigh town (see Sumner twp.).			
Yell township	295	274	329
Winnebago County	13,143	13,489	11,914
Buffalo township	1,381	1,407	1,251
Buffalo Center town	765	894	753
Center township	2,272	2,288	1,843
Lake Mills town	1,473	1,529	1,214
Eden township	543	600	572
Forest township	2,889	3,053	2,521
Forest City	2,016	2,145	1,691
Leland town	164	180	188
Grant township	654	500	586
King township	1,134	1,084	1,053
Thompson town	548	548	500
Lincoln township	875	771	636
Rake town	310	254	165
Linden township	561	591	561
Logan township	599	637	553
Scarville town, total	169	140	129
In Logan twp.	99	100	90
In Norway twp.	64	40	39
Mount Valley township	831	931	952
Newton township	709	690	701
Norway township	695	757	685
Scarville town (see Logan twp.).			
Winneshiek County	21,630	22,091	21,729
Bloomfield township	867	965	939
Castalia town	200	272	259
Bluffton township	612	607	632
Burr Oak township	665	700	661
Calmar township	1,940	2,085	1,918
Calmar town	915	1,089	849
Spillville town	391	515	529
Canoe township	664	836	826
Decorah township	5,412	4,858	4,341
Decorah city	4,551	4,989	3,592
Frankville township	783	816	874
Fremont township	521	567	619
Glenwood township	747	863	871
Hesper township	725	781	823
Highland township	680	760	785

[37] **Webster.**—Part of Douglas township annexed to Fort Dodge city in 1927.

Digitized by Google

Incorporated places.—Table 5 shows the population of the incorporated places (cities and towns) in Iowa in 1930 and 1920. In this table the places are arranged in alphabetical order, each followed by the name of the county in which the city or town is located. In Table 6 the population of the more important places is presented by wards.

TABLE 5.—POPULATION OF INCORPORATED PLACES: 1930 AND 1920

[The population of these places in 1910 is given in Table 4]

CITY OR TOWN	County	1930	1920
Ackley	Franklin, Hardin	1,524	1,529
Ackworth	Warren	82	95
Adair	Adair, Guthrie	950	952
Adel	Dallas	1,669	1,455
Afton	Union	1,013	926
Agency	Wapello	371	429
Ainsworth	Washington	359	391
Akron	Plymouth	1,304	1,324
Albert City	Buena Vista	563	567
Albia	Monroe	4,425	5,067
Albin	Marshall	436	392
Alburnett	Linn	199	201
Alden	Hardin	793	840
Alexander	Franklin	334	315
Algona	Kossuth	3,985	3,724
Allerton	Wayne	784	954
Allison	Butler	603	529
Alta	Buena Vista	1,297	1,290
Alta Vista	Chickasaw	293	355
Alton	Sioux	1,014	1,007
Altoona	Polk	514	502
Alvord	Lyon	313	359
Ames	Story	10,261	6,270
Anamosa	Jones	3,579	2,881
Andover	Clinton	76	83
Andrew	Jackson	212	289
Anita	Cass	1,106	1,256
Ankeny	Polk	632	648
Anthon	Woodbury	826	783
Aplington	Butler	622	598
Arcadia	Carroll	391	375
Archer	O'Brien	150	184
Arcadale	Butler	204	.....
Arion	Crawford	269	242
Arispe	Union	133	156
Arlington	Fayette	706	720
Armstrong	Emmet	707	818
Arnolds Park	Dickinson	597	478
Arthur	Ida	249	290
Ashton	Osceola	568	610
Aspinwall	Crawford	107	125
Atalissa	Muscatine	187	198
Athelstan	Taylor	141	159
Atkins	Benton	314	262
Atlantic	Cass	5,585	5,329
Auburn	Sac	359	406
Audubon	Audubon	2,255	2,108
Aurelia	Cherokee	723	708
Aurora	Buchanan	281	284
Avoca	Pottawattamie	1,673	1,482
Ayrshire	Palo Alto	343	361
Badger	Webster	234	244
Bagley	Guthrie	477	505
Baldwin	Jackson	224	232
Bancroft	Kossuth	854	902
Barnes City	Mahaska, Poweshiek	375	473
Barnum	Webster	148	137
Bassett	Chickasaw	149	135
Batavia	Jefferson	478	500
Battle Creek	Ida	804	786
Baxter	Jasper	569	571
Bayard	Guthrie	681	727
Beacon	Mahaska	350	381
Beaconsfield	Ringgold	201	170
Beaman	Grundy	183	214
Beaver	Boone	111	132
Bedford	Taylor	2,100	2,073
Belle Plaine	Benton	3,239	3,887
Bellevue	Jackson	1,717	1,663
Belmond	Wright	1,733	1,797
Bennett	Cedar	305	362
Benton	Ringgold	173	246
Berkley	Boone	82	68
Bernard	Dubuque	123	105
Bertram	Linn	102	96
Bettendorf	Scott	2,768	2,178
Bevington	Madison, Warren	50	71
Birmingham	Van Buren	507	539
Blairsburg	Hamilton	274	272
Blairstown	Benton	488	540
Blakesburg	Wapello	397	380
Blanchard	Page	347	429
Blencoe	Monona	333	317
Blockton	Taylor	537	524
Bloomfield	Davis	2,226	2,064
Blue Grass	Scott	246	205
Bode	Humboldt	507	513
Bonaparte	Van Buren	678	656
Bondurant	Polk	280	274
Boone	Boone	11,886	12,451
Bouton	Dallas	141	187
Boxholm	Boone	280	296
Boyden	Sioux	446	419
Braddyville	Page	207	294
Bradgate	Humboldt	223	290
Brandon	Buchanan	308	343
Brayton	Audubon	236	244
Breda	Carroll	481	419
Bridgewater	Adair	327	343
Brighton	Washington	800	1,014
Bristow	Butler	293	299
Britt	Hancock	1,593	1,619
Brooklyn	Poweshiek	1,345	1,533
Brunsville	Plymouth	134	111
Buckeye	Hardin	219	188
Buck Grove	Crawford	86	91
Buffalo	Scott	547	487
Buffalo Center	Winnebago	768	894
Burlington	Des Moines	26,755	24,057
Burt	Kossuth	580	620
Bussey	Marion	546	585
Calamus	Clinton	374	399
Callender	Webster	349	376
Calmar	Winneshiek	915	1,089
Calumet	O'Brien	219	266
Camanche	Clinton	728	610
Cambridge	Story	639	730

Digitized by Google

Table 5.—Population of Incorporated Places: 1930 and 1920—Contd.

[The population of these places in 1910 is given in Table 4]

City or town	County	1930	1920
Dunkerton	Black Hawk	327	295
Dunlap	Harrison	1,522	1,455
Durant	Cedar	733	775
Dyersville	Delaware, Dubuque	2,046	1,933
Dysart	Tama	971	955
Eagle Grove	Wright	4,071	4,433
Earlham	Madison	897	803
Earling	Shelby	358	321
Earlville	Delaware	615	619
Early	Sac	632	568
East Peru	Madison	304	253
Eddyville	Mahaska, Wapello	888	961
Edenville (Rhodes P. O.)	Marshall	450	439
Edgewood	Clayton, Delaware	638	617
Elberon	Tama	254	349
Eldon	Wapello	1,788	2,091
Eldora	Hardin	3,200	3,189
Eldridge	Scott	245	234
Elgin	Fayette	610	623
Elkader	Clayton	1,382	1,223
Elkhart	Polk	218	196
Elk Horn	Shelby	513	589
Elkport	Clayton	116	202
Elliott	Montgomery	556	586
Ellston	Ringgold	212	212
Ellsworth	Hamilton	405	512
Elma	Howard	771	874
Ely	Linn	172	174
Emerson	Mills	512	475
Emmetsburg	Palo Alto	2,865	2,762
Epworth	Dubuque	464	468
Essex	Page	806	727
Estherville	Emmet	4,940	4,699
Everly	Clay	482	480
Exira	Audubon	937	840
Exline	Appanoose	437	755
Fairbank	Buchanan, Fayette	629	657
Fairfield	Jefferson	6,619	5,948
Farley	Dubuque	657	651
Farmersburg	Clayton	275	290
Farmington	Van Buren	1,012	1,086
Farnhamville	Calhoun	365	380
Farragut	Fremont	523	491
Fayette	Fayette	1,083	1,085
Fenton	Kossuth	381	391
Ferguson	Marshall	175	207
Fertile	Worth	238	223
Floris	Davis	209	252
Floyd	Floyd	350	308
Fonda	Pocahontas	1,027	1,136
Fontanelle	Adair	833	869
Forest City	Winnebago	2,016	2,145
Fort Atkinson	Winneshiek	305	315
Fort Dodge	Webster	21,895	19,347
Fort Madison	Lee	13,779	12,606
Foster	Monroe	49	79
Fostoria	Clay	142	119
Franklin	Lee	92	119
Fraser	Boone	309	391
Fredericksburg	Chickasaw	567	624
Frederika	Bremer	204	210
Fredonia	Louisa	165	.....
Fremont	Mahaska	460	544
Galt	Wright	167	134
Galva	Ida	530	539
Garber	Clayton	120	189
Garden Grove	Decatur	558	666
Garnavillo	Clayton	365	314
Garner	Hancock	1,241	1,311
Garrison	Benton	432	437
Garwin	Tama	450	587
Geneva	Franklin	249	244
George	Lyon	907	788
Gilbert	Story	221	221
Gilbertville	Black Hawk	241	212
Gilman	Marshall	428	490
Gilmore City	Humboldt, Pocahontas	896	919
Gladbrook	Tama	891	961
Glenwood	Mills	4,269	3,962
Glidden	Carroll	854	867
Goldfield	Wright	700	749
Goodell	Hancock	210	246
Goose Lake	Clinton	128	97
Gowrie	Webster	1,059	895
Graettinger	Palo Alto	777	779
Grafton	Worth	249	233
Grand Junction	Greene	1,025	1,010
Grand Mound	Clinton	438	463
Grand River	Decatur	395	425
Grandview	Louisa	321	341
Granger	Dallas	319	324
Grant	Montgomery	242	282
Granville	Sioux	390	358
Gravity	Taylor	465	464
Gray	Audubon	194	196
Greeley	Delaware	343	410
Greene	Butler	1,268	1,375
Greenfield	Adair	1,837	1,707
Green Island	Jackson	116	132
Greenville	Clay	168	167
Grimes	Polk	468	524
Grinnell	Poweshiek	4,949	5,362
Griswold	Cass	1,139	1,264
Grundy Center	Grundy	1,793	1,749
Gruver	Emmet	126	118
Guernsey	Poweshiek	177	167
Guthrie Center	Guthrie	1,813	1,727
Guttenberg	Clayton	1,918	1,666
Halbur	Carroll	192	186
Hamburg	Fremont	2,103	2,017
Hamilton	Marion	296	474
Hampton	Franklin	3,473	2,992
Hancock	Pottawattamie	312	276
Hanlontown	Worth	190	202
Hansell	Franklin	172	163
Harcourt	Webster	264	307
Hardy	Humboldt	147	128
Harlan	Shelby	3,145	2,831
Harper	Keokuk	212	247
Harpers Ferry	Allamakee	289	328
Harris	Osceola	328	359
Hartford	Warren	207	218
Hartley	O'Brien	1,272	1,300
Hartwick	Poweshiek	122	107
Harvey	Marion	348	422
Hastings	Mills	380	424
Havelock	Pocahontas	339	331
Hawarden	Sioux	2,459	2,491
Hawkeye	Fayette	530	582
Hayesville	Keokuk	133	124
Hazelton	Buchanan	499	517
Hedrick	Keokuk	810	901

Digitized by Google

| | | |

Table 5.—Population of Incorporated Places: 1930 and 1920—Contd.

[The population of these places in 1910 is given in Table 4]

City or town	County	1930	1920
Maloy	Ringgold	112	121
Malvern	Mills	1,320	1,195
Manchester	Delaware	3,413	3,111
Manilla	Crawford	1,042	1,142
Manly	Worth	1,447	1,476
Manning	Carroll	1,817	1,863
Manson	Calhoun	1,382	1,409
Mapleton	Monona	1,622	1,367
Maquoketa	Jackson	3,505	3,626
Marathon	Buena Vista	573	520
Marble Rock	Floyd	441	483
Marcus	Cherokee	1,138	1,091
Marengo	Iowa	2,112	2,048
Marion	Linn	4,348	4,138
Marne	Cass	255	284
Marquette	Clayton	814	923
Marshalltown	Marshall	17,373	15,731
Martelle	Jones	185	156
Martensdale	Warren	189	.....
Martinsburg	Keokuk	223	278
Marysville	Marion	149	234
Mason City	Cerro Gordo	23,304	20,065
Masonville	Delaware	207	250
Massena	Cass	475	500
Matlock	Sioux	103	94
Maurice	Sioux	274	329
Maxwell	Story	721	811
Maynard	Fayette	409	387
Maysville	Scott	57	85
Mechanicsville	Cedar	781	812
Mediapolis	Des Moines	793	780
Melbourne	Marshall	426	481
Melcher	Marion	1,673	1,582
Melrose	Monroe	417	450
Melvin	Osceola	301	282
Menlo	Guthrie	500	476
Meriden	Cherokee	188	218
Merrill	Plymouth	605	633
Meservey	Cerro Gordo	255	282
Middletown	Des Moines	126	112
Miles	Jackson	319	343
Milford	Dickinson	1,062	908
Millersburg	Iowa	198	210
Millerton	Wayne	162	159
Milo	Warren	542	560
Milton	Van Buren	771	845
Minburn	Dallas	328	418
Minden	Pottawattamie	377	381
Mingo	Jasper	313	324
Missouri Valley	Harrison	4,289	3,985
Mitchell	Mitchell	177	195
Mitchellville	Polk	702	752
Modale	Harrison	359	381
Mondamin	Harrison	531	508
Moneta	O'Brien	85	127
Monmouth	Jackson	198	200
Monona	Clayton	1,163	1,049
Monroe	Jasper	936	938
Montezuma	Poweshiek	1,257	1,273
Monticello	Jones	2,259	2,257
Montour	Tama	370	409
Montrose	Lee	621	549
Moorhead	Monona	372	381
Moorland	Webster	179	181
Moravia	Appanoose	684	837
Morley	Jones	117	.....
Morning Sun	Louisa	856	751
Morrison	Grundy	173	207
Moulton	Appanoose	1,476	1,387
Mount Auburn	Benton	196	249
Mount Ayr	Ringgold	1,704	1,738
Mount Pleasant	Henry	3,743	3,987
Mount Sterling	Van Buren	165	179
Mount Union	Henry	187	225
Mount Vernon	Linn	1,441	1,466
Moville	Woodbury	911	878
Murray	Clarke	828	847
Muscatine	Muscatine	16,778	16,068
Mystic	Appanoose	1,953	2,796
Nashua	Chickasaw	1,383	1,317
Nemaha	Sac	146	166
Neola	Pottawattamie	944	896
Nevada	Story	3,133	2,668
New Albin	Allamakee	556	683
Newell	Buena Vista	812	809
Newhall	Benton	330	293
New Hampton	Chickasaw	2,458	2,539
New Hartford	Butler	500	454
New Liberty	Scott	103	116
New London	Henry	1,336	1,144
New Market	Taylor	630	745
New Providence	Hardin	262	255
New Sharon	Mahaska	1,052	1,084
Newton	Jasper	11,590	6,627
New Vienna	Dubuque	229	241
New Virginia	Warren	404	424
Nichols	Muscatine	369	387
Nodaway	Adams	334	340
Nora Springs	Floyd	1,070	1,055
Northboro	Page	246	228
North Buena Vista	Clayton	183	144
North English	Iowa	780	933
North Liberty	Johnson	161	171
North Washington	Chickasaw	110	124
Northwood	Worth	1,554	1,597
Norwalk	Warren	336	331
Norway	Benton	448	463
Numa	Appanoose	309	602
Oakland	Pottawattamie	1,181	1,188
Oakville	Louisa	389	466
Ocheyedan	Osceola	627	686
Odebolt	Sac	1,388	1,445
Oelwein	Fayette	7,794	7,455
Ogden	Boone	1,429	1,451
Okoboji	Dickinson	176	.....
Olds	Henry	227	186
Olin	Jones	632	718
Ollie	Keokuk	294	385
Onawa	Monona	2,538	2,256
Oneida	Delaware	101	127
Onslow	Jones	210	218
Orange City	Sioux	1,727	1,632
Orchard	Mitchell	158	124
Orient	Adair	433	500
Orleans	Dickinson	126	123
Osage	Mitchell	2,964	2,878
Osceola	Clarke	2,871	2,684
Oskaloosa	Mahaska	10,123	9,427
Ossian	Winneshiek	740	858
Osterdock	Clayton	92	103
Oto	Woodbury	370	333
Ottosen	Humboldt	191	234

Digitized by Google

TABLE 5.—POPULATION OF INCORPORATED PLACES: 1930 AND 1920—Contd.

[The population of these places in 1910 is given in Table 4]

CITY OR TOWN	County	1930	1920
Ottumwa	Wapello	28,075	23,003
Owasa	Hardin	83	-------
Oxford	Johnson	521	580
Oxford Junction	Jones	759	807
Oyens	Plymouth	106	100
Pacific Junction	Mills	594	666
Packwood	Jefferson	208	294
Palmer	Pocahontas	297	282
Palo	Linn	205	224
Panama	Shelby	256	220
Panora	Guthrie	1,014	966
Parkersburg	Butler	1,046	1,108
Parnell	Iowa	262	325
Paton	Greene	388	414
Patterson	Madison	123	136
Paullina	O'Brien	1,013	987
Pella	Marion	3,326	3,338
Perry	Dallas	5,881	5,642
Persia	Harrison	[illegible]	380
Peterson	Clay	[illegible]	580
Pierson	Woodbury	551	554
Pilot Mound	Boone	274	311
Pioneer	Humboldt	98	84
Pisgah	Harrison	400	421
Plainfield	Bremer	293	303
Plano	Appanoose	153	272
Pleasanton	Decatur	177	266
Pleasant Plain	Jefferson	175	164
Pleasantville	Marion	757	859
Plover	Pocahontas	266	246
Plymouth	Cerro Gordo	388	366
Pocahontas	Pocahontas	1,308	1,302
Polk City	Polk	295	277
Pomeroy	Calhoun	826	874
Popejoy	Franklin	207	204
Portsmouth	Shelby	328	280
Postville	Allamakee	1,060	1,039
Prairieburg	Linn	163	176
Prairie City	Jasper	793	780
Prescott	Adams	442	429
Preston	Jackson	596	648
Primghar	O'Brien	962	921
Princeton	Scott	373	414
Promise City	Wayne	226	267
Protivin	Howard	277	201
Pulaski	Davis	376	419
Quasqueton	Buchanan	342	453
Quimby	Cherokee	318	363
Quincy	Adams	45	50
Radcliffe	Hardin	627	708
Rake	Winnebago	310	254
Ralston	Carroll, Greene	184	200
Randalia	Fayette	123	113
Randolph	Fremont	344	404
Rathbun	Appanoose	299	630
Readlyn	Bremer	385	403
Reasnor	Jasper	229	226
Redding	Ringgold	272	289
Redfield	Dallas	870	770
Red Oak	Montgomery	5,778	5,578
Reinbeck	Grundy	1,425	1,415
Rembrandt	Buena Vista	263	270
Remsen	Plymouth	1,181	1,144
Renwick	Humboldt	491	501
Riceville	Howard, Mitchell	807	960
Richland	Keokuk	713	639
Ricketts	Crawford	157	161
Ridgeway	Winneshiek	348	349
Rinard	Calhoun	140	160
Ringsted	Emmet	486	599
Rippey	Greene	357	409
Riverside	Washington	638	607
Riverton	Fremont	590	568
Robins	Linn	190	110
Rock Falls	Cerro Gordo	109	85
Rockford	Floyd	996	1,031
Rock Rapids	Lyon	2,221	2,172
Rock Valley	Sioux	1,204	1,347
Rockwell	Cerro Gordo	750	800
Rockwell City	Calhoun	2,108	2,039
Rodman	Palo Alto	167	158
Rodney	Monona	150	176
Rolfe	Pocahontas	1,012	1,031
Roland	Story	759	829
Rome	Henry	144	168
Rose Hill	Mahaska	275	260
Rossie	Clay	85	-------
Rowan	Wright	330	302
Rowley	Buchanan	205	-------
Royal	Clay	410	362
Rudd	Floyd	429	487
Runnells	Polk	367	369
Russell	Lucas	571	633
Ruthven	Palo Alto	739	809
Rutland	Humboldt	222	197
Ryan	Delaware	369	397
Sabula	Jackson	759	865
Sac City	Sac	2,854	2,630
St. Ansgar	Mitchell	964	844
St. Anthony	Marshall	202	203
St. Charles	Madison	400	430
St. Lucas	Fayette	168	137
St. Marys	Warren	[illegible]	-------
St. Olaf	Clayton	174	149
St. Paul	Lee	89	67
Salem	Henry	460	494
Salix	Woodbury	374	396
Sanborn	O'Brien	1,213	1,497
Sandyville	Warren	92	94
Scarville	Winnebago	163	140
Schaller	Sac	724	731
Schleswig	Crawford	638	655
Scranton	Greene	1,058	843
Searsboro	Poweshiek	171	201
Sergeant Bluff	Woodbury	569	548
Seymour	Wayne	1,571	1,746
Shambaugh	Page	278	250
Shannon City	Ringgold, Union	293	333
Sharpsburg	Taylor	182	188
Sheffield	Franklin	1,057	1,106
Shelby	Shelby	617	588
Sheldahl	Boone, Polk, Story	209	175
Sheldon	O'Brien	3,320	3,488
Shell Rock	Butler	806	815
Shellsburg	Benton	546	590
Shenandoah	Page	6,502	5,255
Sibley	Osceola	1,870	1,803
Sidney	Fremont	1,074	1,154
Sigourney	Keokuk	2,262	2,210
Silver City	Mills	355	430
Sioux Center	Sioux	1,497	1,389
Sioux City	Woodbury	79,183	71,227
Sioux Rapids	Buena Vista	958	1,080
Slater	Story	568	616
Sloan	Woodbury	636	608
Smithland	Woodbury	389	321
Soldier	Monona	302	281

Digitized

Table 5.—Population of Incorporated Places: 1930 and 1920—Contd.

[The population of these places in 1910 is given in Table 4]

City or town	County	1930	1920
Solon	Johnson	493	471
Somers	Calhoun	199	175
South English	Keokuk	296	355
Spencer	Clay	5,019	4,590
Spillville	Winneshiek	304	315
Spirit Lake	Dickinson	1,778	1,701
Spragueville	Jackson	86	102
Springbrook	Jackson	103	126
Spring Hill	Warren	101	489
Springville	Linn	598	597
Stacyville	Mitchell	529	513
Stanhope	Hamilton	425	400
Stanley	Buchanan	138	163
Stanton	Montgomery	607	749
Stanwood	Cedar	531	556
State Center	Marshall	1,012	975
Steamboat Rock	Hardin	377	399
Stockport	Van Buren	322	385
Stockton	Muscatine	110	128
Storm Lake	Buena Vista	4,157	3,658
Story City	Story	1,434	1,591
Stout	Grundy	143	162
Stratford	Hamilton, Webster	699	694
Strawberry Point	Clayton	1,128	1,101
Struble	Plymouth	161	129
Stuart	Adair, Guthrie	1,626	1,716
Sully	Jasper	362	393
Sumner	Bremer	1,561	1,511
Superior	Dickinson	168	200
Sutherland	O'Brien	802	876
Swaledale	Cerro Gordo	178	200
Swan	Marion	220	238
Swea City	Kossuth	695	691
Tabor	Fremont, Mills	1,017	1,186
Tama	Tama	2,626	2,601
Templeton	Carroll	428	373
Tennant	Shelby	118	79
Terril	Dickinson	416	440
Thayer	Union	164	260
Thompson	Winnebago	538	548
Thor	Humboldt	257	285
Thornburg	Keokuk	171	197
Thornton	Cerro Gordo	383	317
Thurman	Fremont	388	341
Tiffin	Johnson	206	178
Tingley	Ringgold	358	391
Tipton	Cedar	2,145	2,142
Titonka	Kossuth	473	418
Toledo	Tama	1,825	1,601
Toronto	Clinton	113	139
Traer	Tama	1,417	1,329
Treynor	Pottawattamie	292	294
Tripoli	Bremer	891	914
Truesdale	Buena Vista	116	113
Truro	Madison	361	332
Turin	Monona	167	158
Udell	Appanoose	151	214
Underwood	Pottawattamie	261	260
Union	Hardin	438	660
Unionville	Appanoose	221	------
University Park	Mahaska	443	363
Urbana	Benton	354	477
Urbandale	Polk	396	298
Ute	Monona	616	580
Vail	Crawford	622	635
Valeria	Jasper	57	70
Valley Junction	Polk	4,280	3,631
Van Horne	Benton	527	524
Van Meter	Dallas	400	358
Van Wert	Decatur	360	463
Varina	Pocahontas	184	235
Victor	Iowa, Poweshiek	794	802
Villisca	Montgomery	2,032	2,111
Vincent	Webster	194	182
Vining	Tama	163	153
Vinton	Benton	3,372	3,381
Volga	Clayton	417	415
Wadena	Fayette	312	318
Walcott	Scott	398	384
Walker	Linn	456	464
Wallingford	Emmet	225	197
Wall Lake	Sac	749	737
Walnut	Pottawattamie	935	1,072
Wapello	Louisa	1,502	1,480
Washington	Washington	4,814	4,697
Washta	Cherokee	448	508
Waterloo	Black Hawk	46,191	36,230
Waterville	Allamakee	222	183
Waucoma	Fayette	425	457
Waukee	Dallas	445	375
Waukon	Allamakee	2,526	2,359
Waverly	Bremer	3,652	3,352
Wayland	Henry	625	637
Webb	Clay	240	219
Webster	Keokuk	178	172
Webster City	Hamilton	7,921	5,657
Weldon	Decatur	298	323
Wellman	Washington	853	875
Wellsburg	Grundy	508	482
Welton	Clinton	80	69
Wesley	Kossuth	462	444
West Bend	Palo Alto	631	969
West Branch	Cedar	652	688
West Burlington	Des Moines	1,333	1,212
West Chester	Washington	223	225
Westfield	Plymouth	218	203
Westgate	Fayette	268	255
West Liberty	Muscatine	1,679	1,834
West Mitchell	Mitchell	105	117
West Okoboji	Dickinson	112	------
Westphalia	Shelby	118	115
West Point	Lee	536	591
Westside	Crawford	341	405
West Union	Fayette	2,056	1,777
What Cheer	Keokuk	1,310	1,626
Wheatland	Clinton	539	549
Whiting	Monona	627	625
Whittemore	Kossuth	604	618
Whitten	Hardin	199	225
Willey	Carroll	93	176
Williams	Hamilton	500	495
Williamsburg	Iowa	1,219	1,251
Williamson	Lucas	814	------
Wilton	Muscatine	1,194	1,178
Winfield	Henry	953	1,027
Winterset	Madison	2,921	2,906
Winthrop	Buchanan	496	507
Wiota	Cass	225	199
Woden	Hancock	258	188
Woodbine	Harrison	1,348	1,463
Woodburn	Clarke	305	375
Woodward	Dallas	901	868
Woolstock	Wright	317	294
Worthington	Dubuque	335	341
Wyoming	Jones	634	690
Yale	Guthrie	304	276
Yetter	Calhoun	114	125
Yorktown	Page	217	193
Zearing	Story	475	471
Zwingle	Dubuque, Jackson	145	124

Digitized by Google

TABLE 6.—POPULATION OF CITIES OF 5,000 OR OVER BY WARDS: 1930

CITY AND WARD	1930
Ames city	10,261
Ward 1	2,332
Ward 2	2,873
Ward 3	2,021
Ward 4	3,035
Atlantic city	5,585
Ward 1	911
Ward 2	1,279
Ward 3	1,637
Ward 4	1,758
Boone city	11,866
Ward 1	1,828
Ward 2	2,852
Ward 3	2,144
Ward 4	3,061
Ward 5	2,001
Burlington city	26,755
Ward 1	4,014
Ward 2	4,270
Ward 3	3,040
Ward 4	3,069
Ward 5	3,275
Ward 6	3,392
Ward 7	5,695
Cedar Falls city	7,362
Ward 1	1,700
Ward 2	1,969
Ward 3	2,081
Ward 4	1,606
Cedar Rapids city (Not reported by wards.)	56,097
Centerville city	8,147
Ward 1	2,781
Ward 2	2,169
Ward 3	3,197
Chariton city	5,365
East ward	1,875
North ward	1,859
West ward	1,631
Charles City	8,039
Ward 1	1,643
Ward 2	2,309
Ward 3	2,237
Ward 4	1,850
Cherokee city	6,443
Ward 1	3,619
Ward 2	1,064
Ward 3	1,760
Clinton city	25,726
Ward 1	5,980
Ward 2	2,792
Ward 3	2,641
Ward 4	5,040
Ward 5	2,275
Ward 6	3,321
Ward 7	2,677
Council Bluffs city	42,048
Ward 1	7,710
Ward 2	5,200
Ward 3	4,308
Ward 4	4,096
Ward 5	10,276
Ward 6	10,398
Creston city	8,615
Ward 1	1,680
Ward 2	2,107
Ward 3	1,397
Ward 4	1,098
Ward 5	2,333
Davenport city	60,751
Ward 1	9,985
Ward 2	9,304
Ward 3	8,841
Ward 4	8,693
Ward 5	12,216
Ward 6	11,712
Des Moines city	142,559
Ward 1	25,525
Ward 2	14,621
Ward 3	14,043
Ward 4	16,759
Ward 5	17,336
Ward 6	20,083
Ward 7	14,987
Ward 8	19,226
Dubuque city (Not reported by wards).	41,679
Fairfield city	8,619
Ward 1	936
Ward 2	1,929
Ward 3	2,375
Ward 4	1,388
Fort Dodge city (Not reported by wards.)	21,895
Fort Madison city	13,779
Ward 1	3,092
Ward 2	2,069
Ward 3	2,423
Ward 4	2,880
Ward 5	3,315
Iowa City	15,340
Ward 1	3,043
Ward 2	2,936
Ward 3	1,915
Ward 4	3,634
Ward 5	3,812
Keokuk city	15,106
Ward 1	1,852
Ward 2	2,502
Ward 3	2,361
Ward 4	1,867
Ward 5	2,427
Ward 6	2,024
Ward 7	2,073
Marshalltown city	17,373
Ward 1	3,959
Ward 2	3,285
Ward 3	3,605
Ward 4	2,280
Ward 5	2,153
Ward 6	2,091
Mason City	23,304
Ward 1	5,431
Ward 2	6,350
Ward 3	5,835
Ward 4	5,688
Muscatine city	16,778
Ward 1	3,850
Ward 2	3,520
Ward 3	6,239
Ward 4	3,169
Newton city	11,560
Ward 1	1,670
Ward 2	3,740
Ward 3	3,061
Ward 4	3,089
Oelwein city	7,794
Ward 1	1,742
Ward 2	1,841
Ward 3	2,186
Ward 4	2,025
Oskaloosa city	10,123
Ward 1	1,116
Ward 2	2,175
Ward 3	2,823
Ward 4	2,250
Ward 5	1,759
Ottumwa city	28,075
Ward 1	4,656
Ward 2	3,392
Ward 3	3,165
Ward 4	3,005
Ward 5	4,840
Ward 6	3,887
Ward 7	5,130

Digitized by Google

TABLE 6.—POPULATION OF CITIES OF 5,000 OR OVER BY WARDS: 1930—Continued

CITY AND WARD	1930
Perry city	5,881
Ward 1	1,893
Ward 2	2,177
Ward 3	1,811
Red Oak city	5,778
Ward 1	1,893
Ward 2	1,969
Ward 3	1,916
Shenandoah city	6,502
Ward 1	1,825
Ward 2	2,352
Ward 3	2,325
Sioux City (Not reported by wards.)	79,183
Spencer city	5,019
Ward 1	1,406
Ward 2	1,228
Ward 3	1,447
Ward 4	938
Waterloo city	46,191
Ward 1	10,442
Ward 2	11,210
Ward 3	11,217
Ward 4	13,322
Webster City	7,024
Ward 1	1,361
Ward 2	1,308
Ward 3	1,725
Ward 4	2,167
Ward 5	463

Digitized by Google

KANSAS

CONTENTS

	Page
Map	398
Table 1.—Population of Kansas: 1860 to 1930	399
Table 2.—Population of principal cities from earliest census to 1930	400
Table 3.—Area and population of counties: 1890 to 1930	401
Table 4.—Population of counties by minor civil divisions: 1930, 1920, and 1910	404
Table 5.—Population of cities: 1930 and 1920	422
Table 6.—Population of cities of 5,000 or over by wards: 1930	426

Digitized by Google

KANSAS

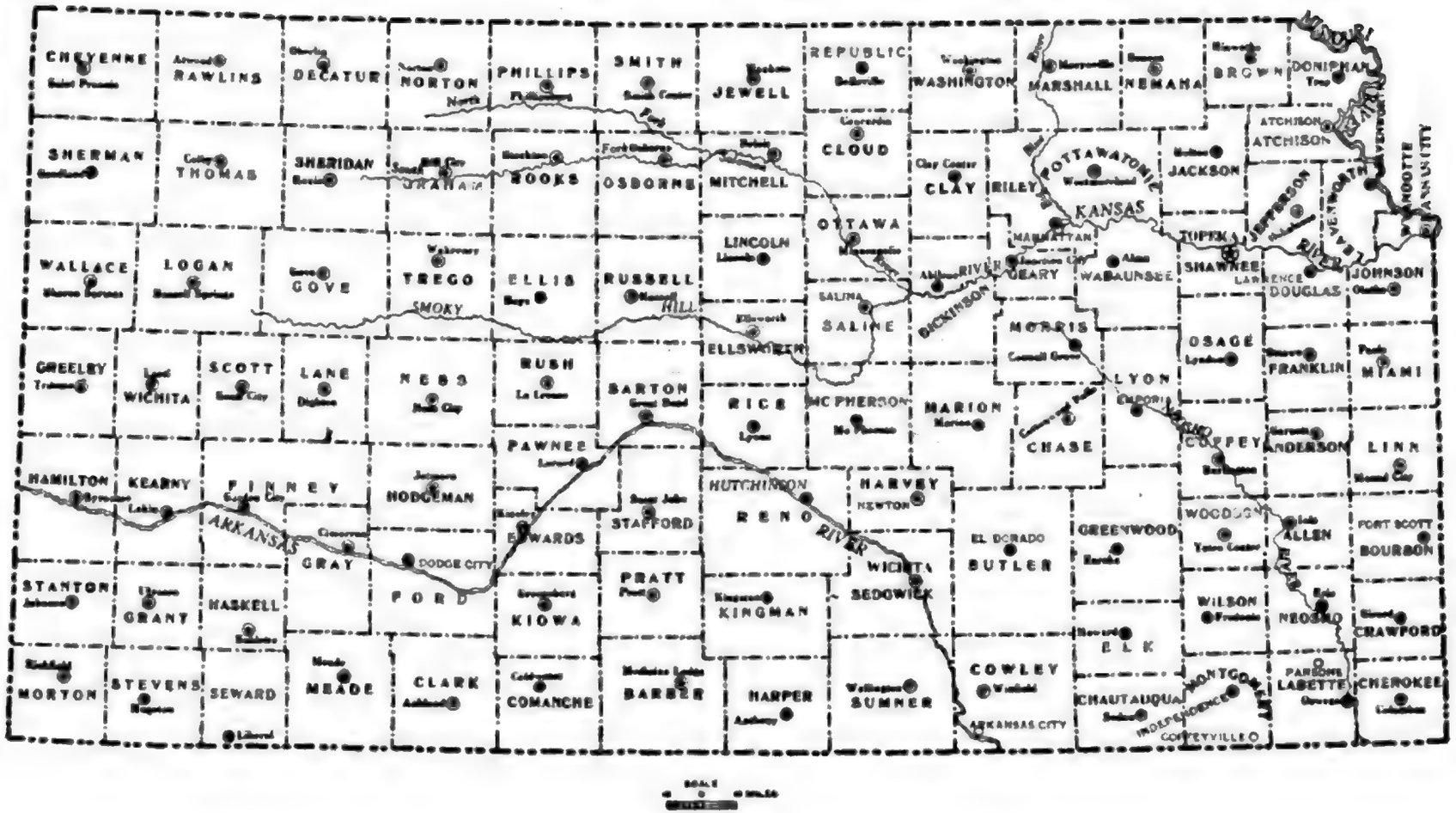

Digitized by Google

POPULATION—KANSAS

NUMBER AND DISTRIBUTION OF INHABITANTS

Population of the State.—The area now comprising Kansas and part of Colorado was organized as the Territory of Kansas in 1854, and in January, 1861, that portion of the Territory lying within the present boundaries of Kansas was admitted to the Union as the thirty-fourth State. The population of Kansas on April 1, 1930, according to the Fifteenth Census, was 1,880,999, which represents an increase of 111,742, or 6.3 per cent, as compared with the population on January 1, 1920. The total land area of the State, as shown in Table 3, is 81,774 square miles. The average number of inhabitants per square mile in 1930 was 23.0, as compared with 21.6 in 1920.

Table 1 shows the population of Kansas from 1860, the year in which the area of the present State was first separately enumerated, to 1930, together with the increase during each decade.

TABLE 1.—POPULATION OF KANSAS: 1860 TO 1930

CENSUS YEAR	Population	INCREASE OVER PRECEDING CENSUS	
		Number	Per cent
1930	1,880,999	111,742	6.3
1920	1,769,257	78,308	4.[illegible]
1910	1,690,949	220,454	15.0
1900	1,470,495	42,387	3.0
1890	1,428,108	432,012	43.4
1880	996,096	631,697	173.4
1870	364,399	257,193	239.[illegible]
1860	[1] 107,206	----------	----------

[1] Population of that part of Kansas Territory lying within present limits of State. (See introductory text.)

Counties and minor civil divisions.—In the tables which follow (Tables 2 to 6) the population of Kansas is shown by counties, cities, and townships, with some comparative figures from previous censuses.

Cities of 10,000 or more.—There are 20 cities in the State which had a population of 10,000 or more in 1930. Table 2 shows for these cities the population at each census for which figures are available, together with the increase or decrease during each decade. Kansas City, the largest city in the State, has a population of 121,857, which represents an increase of 20,680, or 20.4 per cent, over its population in 1920. Wichita, the second city, has a population of 111,110, representing an increase of 38,893, or 53.9 per cent, over its population in 1920. Topeka, the capital, is the third city in the State, with Hutchinson fourth, and Salina fifth. Of the remaining cities in this group, Newton, Manhattan, and Dodge City first attained a population of 10,000 between 1920 and 1930.

Digitized by Google

Table 2.—Population of Principal Cities from Earliest Census to 1930

[A minus sign (—) denotes decrease]

City and census year	Population	Increase over preceding census	
		Number	Per cent
Arkansas City:			
1930	13,946	2,093	23.9
1920	11,253	3,745	49.9
1910	7,508	1,368	22.3
1900	6,140	−2,207	−26.4
1890	8,347	7,335	724.8
1880	1,012		
Atchison:			
1930	13,024	394	3.1
1920	12,630	−3,799	−23.1
1910	16,429	707	4.5
1900	15,722	1,759	12.6
1890	13,963	−1,142	−7.6
1880	15,105	8,051	114.1
1870	7,054	4,438	169.6
1860	2,616		
Chanute:			
1930	10,277	−9	−0.1
1920	10,286	1,014	10.9
1910	9,272	5,064	120.3
1900	4,208	1,382	48.9
1890	2,826	1,939	218.6
1880	887		
Coffeyville:			
1930	16,198	2,746	20.4
1920	13,452	765	6.0
1910	12,687	7,734	156.1
1900	4,953	2,671	117.0
1890	2,282	1,529	203.3
1880	753		
Dodge City:			
1930	10,050	4,998	98.[illegible]
1920	5,051	1,847	57.5
1910	3,214	1,272	65.5
1900	1,942	179	10.2
1890	1,763	767	77.0
1880	996		
El Dorado:			
1930	10,311	−684	−6.2
1920	10,995	7,896	251.4
1910	3,129	−337	−9.7
1900	3,466	127	3.8
1890	3,339	1,928	136.6
1880	1,411		
Emporia:			
1930	14,067	2,794	24.8
1920	11,273	2,215	24.5
1910	9,058	835	10.2
1900	8,223	672	8.9
1890	7,551	2,920	63.1
1880	4,631	2,463	113.6
1870	2,168		
Fort Scott:			
1930	10,763	70	0.7
1920	10,693	230	2.2
1910	10,463	141	1.4
1900	10,322	−1,624	−13.6
1890	11,946	6,574	122.4
1880	5,372	1,198	28.7
1870	4,174	3,912	1,493.1
1860	262		
Hutchinson:			
1930	27,085	3,787	16.3
1920	23,298	6,934	42.4
1910	16,364	6,985	74.5
1900	9,379	697	8.0
1890	8,682	7,142	463.8
1880	1,540		
Independence:			
1930	12,782	862	7.2
1920	11,920	1,440	13.7
1910	10,480	5,629	116.0
1900	4,851	1,724	55.1
1890	3,127	212	7.3
1880	2,915	2,480	570.1
1870	435		
Kansas City:			
1930	121,857	20,680	20.4
1920	101,177	18,846	22.9
1910	82,331	30,913	60.1
1900	51,418	13,102	34.2
1890	38,316	35,116	1,097.4
1880	3,200		
Lawrence:			
1930	13,726	1,270	10.2
1920	12,456	82	0.7
1910	12,374	1,512	13.9
1900	10,862	865	8.7
1890	9,997	1,487	17.5
1880	8,510	190	2.3
1870	8,320	6,675	405.8
1860	1,645		
Leavenworth:			
1930	17,466	554	3.[illegible]
1920	16,912	−2,451	−12.7
1910	19,363	−1,372	−6.[illegible]
1900	20,735	967	4.9
1890	19,768	3,222	19.5
1880	16,546	−1,327	−7.4
1870	17,873	10,444	140.6
1860	7,429		
Manhattan:			
1930	10,136	2,147	26.[illegible]
1920	7,989	2,267	39.6
1910	5,722	2,284	66.4
1900	3,438	434	14.4
1890	3,004	899	42.7
1880	2,105	932	79.5
1870	1,173		
Newton:			
1930	11,034	1,253	12.8
1920	9,781	1,919	24.4
1910	7,862	1,654	26.6
1900	6,208	603	10.[illegible]
1890	5,605	3,004	115.5
1880	2,601		
Parsons:			
1930	14,903	−1,125	−7.0
1920	16,028	3,565	28.6
1910	12,463	4,781	62.2
1900	7,682	946	14.0
1890	6,736	2,537	60.4
1880	4,199		
Pittsburg:			
1930	18,145	93	0.5
1920	18,052	3,297	22.3
1910	14,755	4,643	45.9
1900	10,112	3,415	51.0
1890	6,697	6,073	973.2
1880	624		
Salina:			
1930	20,155	5,070	33.6
1920	15,085	5,397	55.7
1910	9,688	3,614	59.5
1900	6,074	−75	−1.2
1890	6,149	3,038	97.7
1880	3,111	2,193	238.9
1870	918		

Digitized by Google

TABLE 2.—POPULATION OF PRINCIPAL CITIES FROM EARLIEST CENSUS TO 1930—Continued

[A minus sign (—) denotes decrease]

CITY AND CENSUS YEAR	Population	INCREASE OVER PRECEDING CENSUS		CITY AND CENSUS YEAR	Population	INCREASE OVER PRECEDING CENSUS	
		Number	Per cent			Number	Per cent
Topeka:				**Wichita:**			
1930	64,120	14,098	28.2	1930	111,110	38,893	53.9
1920	50,022	6,358	14.5	1920	72,217	19,767	37.7
1910	43,684	10,076	30.0	1910	52,450	27,779	112.6
1900	33,608	2,601	8.4	1900	24,671	818	3.4
1890	31,007	15,555	100.7	1890	23,853	18,942	385.7
1880	15,452	9,662	166.9	1880	4,911	----------	----------
1870	5,790	5,031	662.8				
1860	759	----------	----------				

Counties.—Table 3 shows the population of the 105 counties of Kansas from 1890 to 1930, together with the land area of each county and its population per square mile in 1930. Of these counties, 63 increased in population between 1920 and 1930, while 42 show a decrease. No new counties have been organized and there have been no changes in county boundaries since the census of 1920.

TABLE 3.—AREA AND POPULATION OF COUNTIES: 1890 TO 1930

[A minus sign (—) denotes decrease]

COUNTY	Land area in square miles, 1930	POPULATION							
		1930		1920	1910	1900	1890	Per cent of increase	
		Total	Per square mile					1920 to 1930	1910 to 1920
Kansas	81,774	1,880,999	23.0	1,769,257	1,690,949	1,470,495	[1]1,428,108	6.3	4.6
Allen	508	21,391	42.1	23,509	27,640	19,507	13,509	—9.0	—14.9
Anderson	577	13,355	23.1	12,986	13,829	13,938	14,203	2.8	—6.1
Atchison	412	23,945	58.1	23,411	28,107	28,600	26,755	2.3	—16.7
Barber	1,134	10,178	9.0	9,739	9,916	6,594	7,973	4.5	—1.8
Barton	892	19,776	22.2	18,422	17,876	13,784	13,172	7.3	3.1
Bourbon	656	22,386	34.1	23,198	24,007	24,712	28,575	—3.5	—3.4
Brown	571	20,553	36.0	20,949	21,314	22,369	20,319	—1.9	—1.7
Butler	1,434	35,994	25.0	43,842	23,050	23,363	24,055	—18.1	90.1
Chase	769	6,972	9.0	7,144	7,527	8,246	8,233	—2.7	—5.1
Chautauqua	652	10,352	15.9	11,598	11,429	11,804	12,237	—10.7	1.5
Cherokee	605	31,457	52.0	33,609	38,162	42,694	27,770	—6.4	—11.9
Cheyenne	1,008	6,948	6.9	5,587	4,248	2,640	4,401	24.4	31.5
Clark	973	4,796	4.9	4,989	4,093	1,701	2,357	—3.9	21.9
Clay	638	14,576	22.8	14,365	15,251	15,833	16,146	1.3	—5.8
Cloud	702	18,006	25.6	17,714	18,388	18,071	19,295	1.6	—3.7
Coffey	644	13,653	21.2	14,254	15,205	16,643	15,856	—4.2	—6.3
Comanche	788	5,238	6.6	5,392	3,281	1,619	2,549	—1.2	61.6
Cowley	1,133	40,903	36.1	35,155	31,799	30,156	34,478	16.3	10.6
Crawford	605	49,329	81.5	61,800	51,178	38,809	30,286	—20.2	20.8
Decatur	891	8,866	10.0	8,121	8,976	9,234	8,414	9.2	—9.5
Dickinson	838	25,870	30.9	25,777	24,361	21,816	22,273	0.4	5.8
Doniphan	378	14,063	37.2	13,438	14,422	15,079	13,535	4.7	—6.8
Douglas	469	25,143	53.6	23,998	24,724	25,096	23,901	4.8	—2.9
Edwards	611	7,295	11.9	7,057	7,053	8,682	8,600	3.4	0.3
Elk	652	9,210	14.1	9,034	10,128	11,443	12,216	1.9	—10.8

Footnotes at end of table.

Digitized by

Table 3.—Area and Population of Counties: 1890 to 1930—Continued

[A minus sign (−) denotes decrease]

County	Land area in square miles, 1930	Population 1930 Total	Population 1930 Per square mile	1920	1910	1900	1890	Per cent of increase 1920 to 1930	Per cent of increase 1910 to 1920
Ellis	901	15,907	17.7	14,138	12,170	8,626	7,942	12.5	16.2
Ellsworth	724	10,132	14.0	10,379	10,444	8,626	9,272	−2.4	−0.6
Finney	1,276	11,014	8.6	7,674	6,908	3,469	3,350	43.5	11.1
Ford	1,082	20,647	19.1	14,273	11,393	5,497	5,308	44.7	25.3
Franklin	585	22,024	37.6	21,946	20,884	21,354	20,279	0.4	5.1
Geary	390	14,366	36.8	13,452	12,081	10,744	10,423	6.8	6.1
Gove	1,080	5,643	5.2	4,748	6,044	2,441	2,904	18.9	−21.4
Graham	897	7,772	8.7	7,624	8,700	5,173	5,029	1.9	−12.4
Grant	578	3,092	5.3	1,087	1,087	422	1,308	184.5	.....
Gray	857	6,211	7.2	4,711	3,121	1,264	2,415	31.8	50.9
Greeley	776	1,712	2.2	1,028	1,335	493	1,264	66.5	−23.0
Greenwood	1,158	19,235	16.6	14,715	16,060	16,196	16,309	30.7	−8.4
Hamilton	984	3,328	3.4	2,596	3,360	1,426	2,027	28.7	−23.0
Harper	799	12,823	16.0	13,656	14,748	10,310	13,266	−6.1	−7.4
Harvey	540	22,120	41.0	20,744	19,200	17,591	17,601	6.6	8.0
Haskell	577	2,805	4.9	1,455	993	457	1,077	92.8	46.5
Hodgeman	858	4,157	4.8	3,734	2,930	2,032	2,395	11.3	27.4
Jackson	675	14,770	21.9	15,495	16,861	17,117	14,626	−4.6	−8.1
Jefferson	543	14,129	26.0	14,750	15,826	17,533	16,620	−4.2	−6.8
Jewell	900	14,462	16.1	16,240	18,148	19,420	19,349	−10.8	−10.5
Johnson	486	27,179	55.9	18,314	18,288	18,104	17,385	48.4	0.1
Kearny	853	3,196	3.7	2,617	3,206	1,107	1,571	22.1	−18.4
Kingman	867	11,674	13.5	12,119	13,386	10,663	11,823	−3.7	−9.5
Kiowa	723	6,035	8.3	6,164	6,174	2,365	2,873	−2.1	−0.2
Labette	643	31,346	48.7	34,047	31,423	27,387	27,586	−7.9	8.4
Lane	715	3,372	4.7	2,848	2,603	1,563	2,060	18.4	9.4
Leavenworth	440	42,673	97.0	38,402	41,207	40,940	38,485	11.1	−6.8
Lincoln	721	9,707	13.5	9,894	10,142	9,886	9,709	−1.9	−2.4
Linn	613	13,334	22.1	13,815	14,735	16,689	17,215	−2.0	−6.2
Logan	1,082	4,145	3.8	3,223	4,240	1,962	3,384	28.6	−24.0
Lyon	845	29,240	34.6	26,154	24,927	25,074	23,196	11.8	4.9
McPherson	900	23,588	26.2	21,845	21,521	21,421	21,614	8.0	1.5
Marion	953	20,739	21.8	22,923	22,415	20,676	20,539	−9.5	2.3
Marshall	905	23,056	25.5	22,730	23,880	24,355	23,912	1.4	−4.8
Meade	984	6,858	7.0	5,542	5,065	1,581	2,542	23.7	9.5
Miami	602	21,243	35.3	19,806	20,030	21,641	19,614	7.2	−1.1
Mitchell	713	12,774	17.9	13,886	14,089	14,647	15,037	−8.0	−1.4
Montgomery	644	51,411	79.8	49,645	49,474	29,039	25,104	3.6	0.3
Morris	690	11,859	17.0	12,005	12,397	11,967	11,381	−1.2	−3.2
Morton	718	4,092	5.7	3,177	1,332	304	724	28.8	138.3
Nemaha	716	18,342	25.6	18,487	19,072	20,376	19,240	−0.8	−3.1
Neosho	580	22,665	39.1	24,000	23,754	19,254	18,581	−5.6	1.0
Ness	1,079	8,358	7.7	7,460	5,883	4,535	4,944	11.6	27.3
Norton	876	11,701	13.4	11,423	11,614	11,325	10,617	2.4	−1.6
Osage	718	17,338	24.4	18,621	19,905	23,659	25,062	−5.8	−6.5
Osborne	894	11,568	12.9	12,441	12,827	11,844	12,083	−7.0	−3.0
Ottawa	712	9,819	13.8	10,714	11,813	11,182	12,581	−8.4	−9.3
Pawnee	742	10,510	14.2	9,323	8,855	5,084	5,204	12.7	5.2
Phillips	887	12,159	13.7	12,505	14,150	14,442	13,661	−2.8	−11.6
Pottawatomie	829	15,862	19.1	16,154	17,522	18,470	17,722	−1.8	−7.8
Pratt	726	13,312	18.3	12,909	11,156	7,085	8,118	3.1	15.7
Rawlins	1,094	7,362	6.9	6,799	6,380	5,241	6,756	8.3	6.6
Reno	1,242	47,785	38.5	44,423	37,852	29,027	27,679	7.6	17.4
Republic	704	14,745	20.9	15,855	17,447	18,248	19,002	−7.0	−9.1
Rice	707	13,800	19.5	14,832	15,106	14,745	14,451	−7.0	−1.8
Riley	604	19,882	32.9	20,650	15,788	13,828	13,183	−3.7	30.8
Rooks	890	9,534	10.7	9,966	11,282	7,960	8,018	−4.3	−11.7
Rush	719	9,093	12.6	8,360	7,826	6,134	5,204	8.8	6.8
Russell	895	11,045	12.3	10,748	10,800	8,489	7,393	2.8	−0.5
Saline	720	29,337	40.7	25,103	29,338	17,076	17,442	16.9	23.4

Footnotes at end of table.

Digitized by Google

TABLE 8.—AREA AND POPULATION OF COUNTIES: 1890 TO 1930—Continued

[A minus sign (—) denotes decrease]

COUNTY	Land area in square miles, 1930	POPULATION							
		1930		1920	1910	1900	1890	Per cent of increase	
		Total	Per square mile					1920 to 1930	1910 to 1920
Scott	714	3,976	5.6	3,121	3,047	1,098	1,262	27.4	2.4
Sedgwick	994	136,330	137.2	92,234	73,095	44,037	43,626	47.8	26.2
Seward	643	8,075	12.6	6,220	4,091	822	1,503	29.8	52.0
Shawnee	544	85,200	156.6	69,159	61,874	53,727	49,172	23.2	11.8
Sheridan	896	6,038	6.7	5,484	5,651	3,819	3,733	10.1	—3.0
Sherman	1,049	7,400	7.1	5,592	4,549	3,341	5,261	32.3	22.9
Smith	888	13,545	15.3	14,985	15,365	16,384	15,613	—9.6	—2.5
Stafford	796	10,460	13.1	11,559	12,510	9,829	8,520	—9.5	—7.6
Stanton	685	2,152	3.1	908	1,034	327	1,031	137.0	—12.2
Stevens	729	4,655	6.4	3,943	2,453	620	1,418	18.1	60.7
Sumner	1,179	28,960	24.6	29,213	30,654	25,631	30,271	—0.9	—4.7
Thomas	1,065	7,334	6.9	5,517	5,455	4,112	5,538	32.9	1.1
Trego	899	6,470	7.2	5,880	5,398	2,722	2,535	10.0	8.9
Wabaunsee	795	10,830	13.6	11,424	12,721	12,813	11,720	—5.2	—10.2
Wallace	921	2,882	3.1	2,424	2,750	1,178	2,468	18.9	—12.1
Washington	902	17,112	19.0	17,984	20,229	21,963	22,894	—4.8	—11.1
Wichita	721	2,579	3.6	1,856	2,006	1,197	1,827	39.0	—7.5
Wilson	581	18,646	32.1	21,157	19,810	15,621	15,286	—11.9	6.8
Woodson	503	8,526	17.0	8,984	9,450	10,022	9,021	—5.1	—4.9
Wyandotte	143	141,211	987.5	122,218	100,068	73,227	54,407	15.5	22.1

[1] State total for 1890 includes population (1,012) of Indian reservations, specially enumerated, and not distributed by counties; also population (881) of Garfield County, annexed to Finney County in 1893.
[2] Garfield annexed to Finney in 1893.

Minor civil divisions.—The primary divisions of the counties of Kansas are the townships and independent cities. The townships include the secondary divisions, all of which are incorporated as cities. Table 4 shows the population of each county by townships and cities for the last three censuses. The population of those cities which constitute secondary divisions is shown in *italics* under the population of the townships in which the cities are respectively located. Where a city occupies parts of two or more townships, the total population of the place is given in connection with the presentation for the first township.

Changes in the boundaries of townships and cities between 1920 and 1930 are indicated by footnotes on Table 4; for changes between 1910 and 1920, reference may be made to the Reports of the Fourteenth Census (1920), Volume I, Table 53.

Digitized by Google

TABLE 4.—POPULATION OF COUNTIES BY MINOR CIVIL DIVISIONS: 1930, 1920, AND 1910

[For changes in boundaries, etc., between 1920 and 1930, see footnotes; for those between 1910 and 1920, see Reports of the Fourteenth Census (1920), Vol. 1, Table 53]

MINOR CIVIL DIVISION	1930	1920	1910
Allen County	**21,391**	**23,509**	**27,640**
Carlyle township	585	643	836
Cottage Grove township	673	713	828
Deer Creek township	424	473	418
Elm township	1,256	1,286	2,789
Gas city	*326*	*367*	*1,281*
Elsmore township	1,356	1,490	1,627
Elsmore city	*208*	*287*	*216*
Savonburg city	*240*	*258*	*257*
Geneva township	435	525	556
Humboldt city	2,568	2,525	2,548
Humboldt township	651	581	524
Iola city	7,160	8,513	9,032
Iola township	1,637	1,810	2,211
Bassett city	*194*	*319*	*415*
La Harpe city	756	1,001	2,080
Logan township	523	548	634
Marmaton township	1,520	1,496	1,504
Moran city	*651*	*676*	*559*
Osage township	1,147	1,165	1,288
Mildred city	*341*	*386*	-------
Salem township	710	740	765
Anderson County	**13,355**	**12,986**	**13,829**
Garnett city	2,768	2,329	2,334
Indian Creek township	513	573	544
Jackson township	857	762	909
Lincoln township	690	730	765
Lone Elm township	759	706	806
Lone Elm city [1]	*131*	-------	-------
Monroe township	646	686	687
North Rich township [1]	336	-------	-------
Ozark township	1,074	1,097	1,117
Colony city	*596*	*597*	*580*
Putnam township	582	645	650
Reeder township	997	948	1,142
Harris city [1]	*134*	-------	-------
Rich township [1]	738	1,184	1,156
Kincaid city	*589*	*488*	*496*
Union township	408	476	473
Walker township	753	793	801
Greeley city	*504*	*496*	*492*
Washington township	567	551	599
Welda township	700	666	700
Westphalia township	967	870	1,147
Westphalia city [1]	*326*	-------	-------
Atchison County	**23,945**	**23,411**	**28,107**
Atchison city [2]	13,024	12,630	16,429
Benton township	1,722	1,840	1,925
Effingham city	*646*	*616*	*674*
Center township	1,099	1,171	1,352
Grasshopper township	1,522	1,575	1,719
Muscotah city	*365*	*427*	*491*
Kapioma township	814	908	961
Lancaster township	1,288	1,443	1,499
Huron city	*149*	*188*	*200*
Lancaster city	*188*	*184*	*220*
Mount Pleasant township	1,057	1,225	1,223
Shannon township	2,500	1,719	1,929
Walnut township [2]	919	900	1,070
Barber County	**10,178**	**9,739**	**9,916**
Aetna township	134	123	133
Cedar township	235	262	375
Deerhead township	83	107	135
Eagle township	274	267	284
Elm Mills township	316	305	319
Elwood township	678	695	429
Hardtner city	*341*	*385*	-------
Hazelton township	540	600	692
Hazelton city	*299*	*281*	*315*
Kiowa township	1,839	1,843	1,855
Kiowa city	*1,501*	*1,539*	*1,520*
Lake City township	332	375	385
McAdoo township	124	136	144
Medicine Lodge city	1,655	1,305	1,229
Medicine Lodge township	813	833	903
Mingona township	289	236	309
Moore township	264	328	349
Nippawalla township	226	279	303
Ridge township	131	128	-------
Sharon township	798	823	1,059
Sharon city	*516*	*525*	*550*
Sun City township	699	296	226
Sun City [3]	*404*	-------	-------
Turkey Creek township	156	214	214
Valley township	592	584	593
Isabel city	*279*	*277*	*222*
Barton County	**19,776**	**[4]18,422**	**[4]17,876**
Albion township	274	298	330
Beaver township	432	412	341
Buffalo township	433	417	471
Cheyenne township	790	735	720
Clarence township	326	269	372
Cleveland township	250	293	265
Comanche township	561	654	670
Ellinwood city	1,115	1,103	976
Eureka township	281	304	293
Fairview township	514	506	391
Galatia city [4]	*194*	-------	-------
Grant township	287	345	353
Great Bend city	5,548	4,460	4,622
Great Bend township	531	501	534
Hoisington city	3,001	2,395	1,975
Independent township	932	1,022	885
Claflin city	*607*	*648*	*554*
Lakin township	550	655	647
Liberty township	386	398	396
Logan township	330	348	376
North Homestead township [4]	280	-------	-------
Pawnee Rock township	722	776	851
Pawnee Rock city	*399*	*428*	*468*
South Bend township	337	370	440
South Homestead township [4]	480	-------	-------
Union township	408	365	334
Walnut township	661	663	718
Albert city [4]	*185*	-------	-------
Olmitz city [4]	*166*	-------	-------
Wheatland township	347	401	415

[1] ANDERSON.—Lone Elm city incorporated in 1924, Harris in 1929, and Westphalia in 1920. North Rich township organized from part of Rich in 1925.

[2] ATCHISON.—Parts of Walnut township annexed to Atchison city in 1921, 1922, and 1926.

[3] BARBER.—Sun City incorporated in 1929.

[4] BARTON.—County totals for 1920 and 1910 include population (742 in 1920; 474 in 1910) of that part of Homestead township outside of Hoisington city, taken to form North and South Homestead townships in 1924. Galatia city incorporated in 1921, Albert in 1920, and Olmitz in 1920.

Digitized by Google

| | | |

| | | |

TABLE 4.—POPULATION OF COUNTIES BY MINOR CIVIL DIVISIONS: 1930, 1920, AND 1910—Continued

MINOR CIVIL DIVISION	1930	1920	1910
Franklin County—Con.			
Ohio township	798	841	787
Princeton city [10]	*210*	-------	-------
Ottawa city	9,563	9,018	7,650
Ottawa township	856	942	1,079
Peoria township	640	742	681
Pomona township	860	782	837
Pomona city	*501*	*485*	*523*
Pottawatomie township	821	896	911
Lane city	*291*	*351*	*272*
Richmond township	956	915	939
Richmond city	*411*	*400*	-------
Williamsburg township	930	1,008	1,073
Williamsburg city	*367*	*404*	*399*
Geary County	**14,366**	**13,452**	**12,681**
Blakely township	219	265	274
Jackson township	202	215	220
Jefferson township	498	500	524
Junction City	7,407	7,533	5,598
Liberty township	548	581	689
Lyon township	406	414	450
Milford township	784	749	748
Milford city [10]	*300*	-------	-------
Smoky Hill township	4,029	2,869	3,822
Wingfield township	273	326	356
Gove County	**5,643**	**4,748**	**6,044**
Baker township	1,375	1,163	1,273
Quinter city	*570*	*383*	*450*
Gaeland township	237	217	325
Gove township	618	488	623
Gove city	*241*	*132*	*196*
Grainfield township	731	595	664
Grainfield city	*343*	*290*	*309*
Grinnell township	914	622	769
Grinnell city	*303*	*162*	-------
Jerome township	341	313	388
Larrabee township	275	357	476
Lewis township	220	226	607
Payne township	932	767	919
Graham County	**7,773**	**7,624**	**8,700**
Allodium township	485	520	610
Bryant township	938	906	824
Gettysburg township	506	557	638
Graham township	396	434	560
Happy township	537	530	667
Hill City	1,027	732	983
Hill City township	375	262	298
Indiana township	344	463	443
Millbrook township	526	491	604
Morlan township	664	755	905
Nicodemus township	296	271	402
Pioneer township	387	477	550
Solomon township	717	661	677
Morland city	*385*	*296*	*257*
Wild Horse township	574	565	539
Grant County	**3,092**	**1,087**	**1,087**
Lincoln township	738	259	284
Sherman township	657	428	405
Sullivan township	557	297	398
Ulysses city	1,140	103	-------

MINOR CIVIL DIVISION	1930	1920	1910
Gray County	**6,811**	**4,711**	**8,121**
Cimarron city	1,035	599	587
Cimarron township	463	459	359
Copeland township	779	461	-------
Copeland city [11]	*423*	-------	-------
Foote township	410	326	217
Hess township	1,245	1,144	682
Ensign city [11]	*244*	-------	-------
Ingalls township	849	719	722
Ingalls city [11]	*273*	-------	-------
Logan township	353	282	208
Montezuma township	1,077	721	346
Montezuma city	*424*	*163*	-------
Greeley County	**1,712**	**1,028**	**1,336**
Colony township	394	268	459
Harrison township	202	47	198
Tribune township	1,116	713	678
Horace city	*230*	*212*	*189*
Tribune city	*436*	*243*	*158*
Greenwood County	**19,235**	**14,715**	**16,080**
Bachelor township	559	604	779
Eureka city	3,698	2,606	2,333
Eureka township	705	584	689
Fall River township	784	754	953
Climax city [12]	*129*	-------	-------
Janesville township	1,943	1,374	1,544
Hamilton city	*549*	*398*	*325*
Lane township	1,169	607	629
Virgil city [12]	*598*	-------	-------
Madison city	1,488	795	721
Madison township	1,998	914	1,234
Otter Creek township	801	905	986
Pleasant Grove township	384	414	545
Quincy township	847	810	866
Salem township	656	177	254
Salt Springs township	940	1,075	1,227
Fall River city	*339*	*376*	*383*
Shell Rock township	826	627	697
South Salem township	651	473	595
Spring Creek township	644	728	520
Twin Grove township	1,142	1,268	1,488
Severy city	*525*	*551*	*608*
Hamilton County	**3,328**	**2,586**	**3,360**
Bear Creek township	238	243	422
Coolidge township	432	346	334
Coolidge city	*135*	*144*	*145*
Kendall township	294	193	231
Lamont township	294	208	495
Liberty township	110	61	184
Medway township	175	99	200
Richland township	155	169	159
Syracuse township	1,630	1,267	1,335
Syracuse city	*1,583*	*1,059*	*1,126*
Harper County	**12,823**	**13,656**	**14,748**
Anthony city	2,947	2,740	2,609
Anthony township	630	714	862
Attica city	756	744	737
Banner township	430	459	458
Berlin township	258	293	318
Blaine township	428	420	515

[10] FRANKLIN.—Princeton city incorporated in 1921.
[10] GEARY.—Milford city incorporated in 1920
[11] GRAY.—Copeland city incorporated in 1926 and Ensign and Ingalls cities in 1929.
[12] GREENWOOD.—Climax and Virgil cities incorporated in 1923 and 1922, respectively.

Digitized by Google

TABLE 4.—POPULATION OF COUNTIES BY MINOR CIVIL DIVISIONS: 1930, 1920, AND 1910—Continued

MINOR CIVIL DIVISION	1930	1920	1910
Harper County—Con.			
Chicaskia township	267	317	311
Eagle township	563	675	719
Waldron city	*182*	*225*	*262*
Empire township	257	242	266
Garden township	234	255	285
Grant township	406	504	497
Green township	320	292	383
Harper city	1,485	1,770	1,638
Harper township	346	408	425
Lake township	204	209	322
Lawn township	324	343	421
Liberty township	211	257	355
Odell township	470	530	572
Danville city [33]	*130*	-------	-------
Pilot Knob township	355	437	457
Ruella township	189	216	207
Silver Creek township	440	414	581
Freeport city	*106*	*56*	*161*
Spring township	455	494	637
Stohrville township	848	923	1,113
Bluff City	*233*	*272*	*307*
Harvey County	**22,120**	**20,744**	**19,200**
Alta township	490	532	570
Burrton township	1,056	1,125	1,144
Burrton city	*649*	*679*	*689*
Darlington township	426	451	500
Emma township	1,090	944	794
Hesston city [34]	*526*	-------	-------
Garden township	526	588	543
Halstead city	1,373	1,163	1,004
Halstead township	555	588	606
Highland township	487	494	564
Lake township	433	413	549
Lakin township	421	494	502
Macon township	542	532	588
Newton city	11,034	9,781	7,862
Newton township	872	715	790
Pleasant township	466	536	608
Richland township	413	449	507
Sedgwick township	1,310	1,257	1,204
Sedgwick city	*832*	*731*	*626*
Walton township	626	682	865
Walton city	*212*	*228*	*357*
Haskell County	**2,805**	**1,455**	**903**
Dudley township	1,062	487	299
Satanta city [35]	*608*	-------	-------
Haskell township	1,115	546	389
Sublette city [35]	*673*	-------	-------
Lockport township	628	422	305
Hodgeman County	**4,157**	**3,734**	**2,930**
Benton township	125	119	89
Center township	1,439	1,033	681
Jetmore city	*914*	*559*	*317*
Hallet township	189	239	161
Marena township	867	885	735
Hanston city [36]	*254*	-------	-------
North Roscoe township	205	176	161
Sawlog township	246	257	246
South Roscoe township	307	245	175
Sterling township	577	554	491
Valley township	202	226	191

MINOR CIVIL DIVISION	1930	1920	1910
Jackson County	**14,776**	**15,495**	**[37]16,861**
Adrian township	400	416	468
Banner township	464	508	-------
Cedar township	1,075	1,150	1,249
Denison city, total	*202*	*240*	*295*
In Cedar twp.	*14*	*23*	*35*
In Garfield twp.	*188*	*217*	*260*
Mayetta city	*294*	*309*	*357*
Douglas township	1,172	1,184	1,425
Hoyt city	*228*	*282*	-------
Franklin township	693	697	738
Garfield township	793	906	1,100
Denison city (see Cedar twp.).			
Grant township	551	655	1,138
Holton city	2,705	2,703	2,842
Jefferson township	873	970	1,129
Circleville city	*211*	*226*	*265*
Liberty township	558	626	647
Lincoln township	1,448	1,297	-------
Netawaka township	673	804	794
Netawaka city	*229*	*267*	*250*
Soldier township	909	995	1,194
Soldier city	*274*	*346*	*358*
Straight Creek township	579	557	620
Washington township	985	959	935
Delia city	*269*	*244*	-------
Whiting township	898	1,068	1,058
Whiting city	*351*	*433*	*426*
Jefferson County	**14,129**	**14,750**	**15,826**
Delaware township	1,417	1,375	1,562
Fairview township	509	616	692
Jefferson township	1,045	1,099	1,240
Kaw township	728	709	768
Kentucky township	1,263	1,333	1,352
Perry city	*418*	*481*	*400*
Norton township	1,197	1,312	1,278
Nortonville city	*606*	*696*	*653*
Oskaloosa township	1,674	1,745	1,998
Oskaloosa city	*733*	*700*	*851*
Ozawkie township	864	927	942
Rock Creek township	1,401	1,445	1,585
Meriden city	*520*	*422*	*467*
Rural township	684	761	876
Sarcoxie township	447	526	583
Union township	1,244	1,298	1,365
McLouth city	*517*	*575*	*671*
Valley Falls city	1,238	1,218	1,129
Winchester city	418	386	456
Jewell County	**14,463**	**16,240**	**18,148**
Allen township	348	461	504
Athens township	420	451	495
Browns Creek township	395	426	512
Buffalo township	1,206	1,381	1,511
Jewell city	*707*	*805*	*839*
Burr Oak township	1,109	1,157	1,399
Burr Oak city	*595*	*638*	*746*
Calvin township	265	377	408
Center township	1,860	1,710	1,673
Mankato city	*1,404*	*1,326*	*1,155*
Erving township	339	361	429
Esbon township	694	832	932
Esbon city	*319*	*375*	*547*
Grant township	812	950	1,092
Formoso city	*581*	*574*	*453*

[33] HARPER.—Danville city incorporated in 1927.
[34] HARVEY.—Hesston city incorporated in 1921.
[35] HASKELL.—Satanta and Sublette cities incorporated in 1921 and 1923, respectively.
[36] HODGEMAN.—Hanston city incorporated in 1929.
[37] JACKSON.—County total for 1910 includes population (1,614) of Pottawatomie Indian Reservation, parts taken to form Lincoln and part of Banner townships, and parts annexed to Franklin and Grant townships, between 1910 and 1920.

Digitized by Google

TABLE 4.—POPULATION OF COUNTIES BY MINOR CIVIL DIVISIONS: 1930, 1920, AND 1910—Continued

MINOR CIVIL DIVISION	1930	1920	1910
Jewell County—Con.			
Harrison township	384	465	577
Highland township	402	429	527
Holmwood township	411	417	494
Ionia township	568	685	707
Jackson township	546	589	676
Webber city [28]	*126*	-------	-------
Limestone township	524	624	728
Montana township	498	497	568
Odessa township	385	513	472
Prairie township	661	779	893
Randall city	*268*	*304*	*325*
Richland township	299	404	450
Sinclair township	522	563	592
Vicksburg township	395	484	536
Walnut township	558	670	804
Washington township	448	469	551
White Mound township	413	546	618
Johnson County	**27,179**	**18,314**	**18,288**
Aubry township	963	947	1,040
Gardner township	1,293	1,347	1,392
Gardner city	*493*	*614*	*614*
Lexington township	1,761	1,490	1,839
De Soto city	*884*	*845*	*837*
McCamish township	967	1,011	1,125
Edgerton city	*278*	*323*	*445*
Mission township	7,387	2,539	1,613
Monticello township	1,302	1,094	1,257
Olathe city	3,656	3,268	3,272
Olathe township	1,459	1,251	1,512
Oxford township	1,552	1,351	1,458
Shawnee township	5,768	2,922	2,580
Lenexa city	*459*	*478*	*583*
Shawnee city [29]	*553*	-------	-------
Spring Hill township	1,071	1,094	1,200
Spring Hill city	*566*	*555*	*606*
Kearny County	**3,196**	**2,617**	**3,206**
Deerfield township	695	632	-------
Deerfield city	*525*	*284*	*152*
Hartland township	373	270	373
Hibbard township	459	354	780
Kendall township	287	246	361
Lakin city	739	556	337
Lakin township	284	232	1,044
Southside township	350	327	311
Kingman County	**11,674**	**12,110**	**13,386**
Allen township	217	218	267
Belmont township	275	297	390
Bennett township	737	719	789
Norwich city	*477*	*430*	*592*
Canton township	301	292	318
Chikaskia township	405	414	513
Spivey city	*219*	*226*	*252*
Dale township	352	419	414
Dresden township	478	541	561
Cunningham city, total	*418*	*469*	*395*
In Dresden twp.	*239*	*222*	*252*
In Rural twp.	*173*	*240*	*143*
Eagle township	374	402	474
Eureka township	330	466	491
Penalosa city [30]	*128*	-------	-------
Evan township	385	415	447
Galesburg township	343	432	456
Hoosier township	326	412	524
Kingman city	2,752	2,407	2,570
Kingman township	403	395	376
Liberty township	489	461	493
Nashville city [30]	*234*	-------	-------
Kingman County—Con.			
Ninnescah township	467	454	554
Peters township	404	346	444
Richland township	309	418	464
Rochester township	514	424	583
Zenda city	*225*	*188*	-------
Rural township	448	591	531
Cunningham city (see Dresden twp.).			
Union township	288	277	314
Valley township	322	433	450
Vinita township	289	364	379
White township	466	522	584
Kiowa County	**6,035**	**6,164**	**6,174**
Brenham township	236	304	350
Butler township	222	181	279
Center township	1,523	1,420	1,423
Greensburg city	*1,358*	*1,215*	*1,199*
Garfield township	230	220	223
Glick township	266	238	220
Highland township	215	227	-------
Kiowa township	134	165	218
Lincoln township	209	296	286
Martin township	768	713	900
Mullinville city	*456*	*561*	*589*
Reeder township	243	243	239
Union township	189	209	222
Ursula township	384	410	483
Valley township	206	276	261
Wellsford township	1,036	1,056	1,070
Haviland city	*641*	*607*	*568*
Wellsford city	*110*	*140*	-------
Westland township	174	206	-------
Labette County	**31,346**	**34,047**	**31,423**
Canada township	501	550	600
Chetopa city	1,344	1,519	1,548
Elm Grove township	1,286	1,344	1,403
Edna city	*502*	*500*	*489*
Fairview township	597	579	647
Hackberry township	863	1,063	1,149
Bartlett city	*167*	*222*	*249*
Howard township	686	891	878
Labette township	446	540	668
Liberty township	776	900	885
Labette city	*141*	*207*	-------
Montana township	534	552	684
Mound Valley township	1,501	1,774	1,967
Mound Valley city	*666*	*803*	*956*
Mount Pleasant township	1,122	1,220	1,262
Altamont city	*598*	*603*	*606*
Neosho township	492	446	516
North township	888	768	767
Osage township	1,090	974	1,305
Oswego city	1,845	2,386	2,317
Oswego township	449	551	499
Parsons city [31]	14,903	16,028	12,463
Richland township	743	897	906
Walton township [31]	1,280	1,065	959
Lane County	**3,372**	**2,848**	**2,603**
Alamota township	280	259	264
Blaine township	298	277	268
Cheyenne township	502	422	403
Cleveland township	165	128	152
Dighton township	1,138	807	646
Dighton city	*805*	*603*	*370*
Spring Creek township	295	277	212
Sutton township	148	150	143
White Rock township	265	246	245
Wilson township	281	282	270

[28] JEWELL.—Webber city incorporated in 1925.
[29] JOHNSON.—Shawnee city incorporated in 1922.
[30] KINGMAN.—Penalosa city incorporated in 1928. Nashville city not returned separately in 1920.
[31] LABETTE.—Part of Walton township annexed to Parsons city in 1928.

Digitized by Google

TABLE 4.—POPULATION OF COUNTIES BY MINOR CIVIL DIVISIONS: 1930, 1920, AND 1910—Continued

MINOR CIVIL DIVISION	1930	1920	1910
Leavenworth County	**42,673**	**38,402**	**41,207**
Alexandria township	771	955	1,053
Delaware township	7,482	5,429	5,918
Easton township	1,085	1,193	1,421
Easton city	*277*	*228*	*310*
Fairmount township	1,057	1,016	1,035
High Prairie township	832	1,001	1,195
Kickapoo township	9,042	6,852	5,786
Leavenworth city	17,466	16,912	19,363
Reno township	727	751	857
Sherman township	1,206	1,286	1,353
Linwood city	*295*	*364*	*323*
Stranger township	863	820	965
Tonganoxie city	1,109	971	1,018
Tonganoxie township	1,033	1,216	1,243
Lincoln County	**9,707**	**9,894**	**10,142**
Battle Creek township	322	308	350
Beaver township	259	270	310
Cedron township	323	401	416
Colorado township	672	759	760
Beverly city	*328*	*344*	*335*
Elkhorn township	516	498	522
Franklin township	358	414	371
Golden Belt township	255	289	263
Grant township	371	403	434
Hanover township	278	311	366
Highland township	193	259	291
Indiana township	402	394	409
Lincoln city	1,732	1,613	1,508
Logan township	266	282	304
Madison township	421	395	348
Marion township	350	356	386
Orange township	381	373	414
Pleasant township	924	832	839
Sylvan Grove city	*530*	*460*	*464*
Salt Creek township	438	438	504
Barnard city, total	*416*	*359*	*425*
In Salt Creek twp.	*73*	*66*	*113*
In Scott twp.	*343*	*293*	*312*
Scott township	639	603	659
Barnard city (see Salt Creek twp.).			
Valley township	200	231	243
Vesper township	407	465	445
Linn County	**13,534**	**13,815**	**14,735**
Blue Mound township	1,345	1,305	1,465
Blue Mound city	*545*	*570*	*596*
Centerville township	1,362	1,352	1,500
Liberty township	1,451	1,542	1,616
Parker city	*364*	*436*	*398*
Lincoln township	1,900	1,868	1,755
Lacygne city	*1,016*	*1,028*	*957*
Mound City township	1,320	1,435	1,508
Mound City	*656*	*720*	*698*
Paris township	920	851	1,097
Potosi township	2,405	2,537	2,646
Pleasanton city	*1,214*	*1,291*	*1,373*
Scott township	859	853	930
Sheridan township	919	944	1,044
Prescott city	*238*	*291*	*256*
Stanton township	487	534	512
Valley township	566	594	662
Logan County	**4,145**	**3,223**	**4,240**
Augustine township	123	93	175
Elkader township	151	120	378
Lees township	95	129	217
Logansport township	147	136	281
McAllaster township	189	152	264
Monument township	441	361	434
Logan County—Con.			
Oakley township	1,617	1,151	1,172
Oakley city	*1,159*	*768*	*681*
Paxton township	101	116	148
Russell Springs township	378	344	400
Russell Springs city	*141*	*115*	*82*
Western township	195	166	343
Winona township	708	456	428
Winona city [33]	*324*	-------	-------
Lyon County	**29,240**	**26,154**	**24,927**
Agnes City township	1,502	1,376	1,607
Allen city	*343*	*295*	*286*
Bushong city [34]	*193*	-------	-------
Americus township	1,663	1,832	1,859
Americus city	*450*	*493*	*451*
Center township	1,670	1,605	1,662
Olpe city	*517*	*255*	*215*
Elmendaro township	1,906	1,940	2,192
Hartford city	*516*	*575*	*589*
Emporia city [34]	14,067	11,273	9,058
Emporia township [34]	2,706	2,440	2,445
Fremont township	1,008	1,024	1,092
Ivy township	583	477	622
Admire city	*263*	*205*	-------
Jackson township	1,119	1,102	1,372
Neosho Rapids city	306	267	256
Pike township	904	883	915
Reading township	980	997	990
Reading city	*341*	*358*	*289*
Waterloo township	826	932	857
McPherson County	**23,558**	**21,845**	**21,521**
Battle Hill township	284	318	430
Bonaville township	125	185	231
Canton township	1,168	1,159	1,198
Canton city	*728*	*700*	*684*
Castle township	533	630	541
Windom city	*197*	*248*	*176*
Delmore township	339	352	405
Empire township	942	883	904
Galva city	*358*	*350*	*329*
Groveland township	447	514	537
Gypsum Creek township	526	540	647
Harper township	370	464	449
Hayes township	426	491	545
Jackson township	404	381	458
King City township	559	510	500
Lindsborg city	2,016	1,897	1,939
Little Valley township	547	578	616
Lone Tree township	740	668	634
McPherson city	6,147	4,595	3,546
McPherson township	626	545	575
Marquette township	1,160	1,213	1,217
Marquette city	*714*	*780*	*715*
Meridian township	549	558	606
Mound township	1,432	1,304	1,249
Moundridge city	*870*	*733*	*626*
New Gottland township	427	413	491
Smoky Hill township	485	551	614
South Sharps Creek township	283	310	365
Spring Valley township	642	672	646
Superior township	1,206	1,130	1,171
Inman city	*533*	*482*	*484*
Turkey Creek township	759	540	519
Union township	446	444	488
Marion County	**20,739**	**22,923**	**22,415**
Blaine township	599	628	663
Tampa city	*275*	*262*	*256*
Catlin township	525	534	672

[33] LOGAN.—Winona city incorporated in 1920.
[34] LYON.—Bushong city incorporated in 1923. Parts of Emporia township annexed to Emporia city in 1923, 1924, 1926, and 1928.

Digitized by Google

TABLE 4.—POPULATION OF COUNTIES BY MINOR CIVIL DIVISIONS: 1930, 1920, AND 1910—Continued

MINOR CIVIL DIVISION	1930	1920	1910
Marion County—Contd.			
Centre township	561	675	677
Clark township	488	477	632
Clear Creek township	1,143	1,225	1,191
Lincolnville city	*270*	*260*	-------
Collax township	707	798	819
Ramona city	*240*	*305*	*265*
Doyle township [34]	433	347	517
Durham Park township	661	809	797
Durham city	*254*	*288*	*268*
East Branch township	461	482	537
Fairplay township	502	458	548
Florence city	1,493	1,517	1,168
Gale township	527	507	652
Grant township [34]	487	557	681
Hillsboro city	1,458	1,451	1,134
Lehigh township	794	913	953
Lehigh city	*315*	*370*	*385*
Liberty township	628	722	849
Logan township	403	493	536
Lost Springs township	785	839	872
Lost Springs city	*265*	*261*	*276*
Marion city	1,959	1,928	1,841
Menno township	589	651	777
Milton township	677	808	698
Burns city	*455*	*622*	*489*
Moore township	277	275	309
Peabody city	1,491	2,455	1,416
Peabody township	465	550	589
Risley township	559	634	772
Summit township	623	644	469
West Branch township	854	849	853
Wilson township	590	697	793
Marshall County	**23,056**	**22,730**	**23,880**
Balderson township	496	515	595
Bigelow township	555	544	-------
Blue Rapids city	1,465	1,534	1,756
Blue Rapids township	726	816	1,180
Irving city	*356*	*341*	*409*
Blue Rapids City township	414	443	469
Center township	557	573	565
Clear Fork township	365	403	779
Cleveland township	504	570	554
Cottage Hill township	438	469	495
Elm Creek township	463	475	515
Franklin township	677	752	801
Guittard township	872	957	996
Beattie city	*434*	*452*	*497*
Herkimer township	635	641	634
Lincoln township	515	535	-------
Logan township	805	819	736
Marysville city	4,013	3,048	2,260
Marysville township	732	646	744
Murray township	1,143	1,161	1,634
Axtell city	*607*	*617*	*748*
Noble township	891	937	1,398
Vermillion city	*288*	*294*	*366*
Oketo township	777	750	832
Oketo city	*225*	*225*	*253*
Richland township	734	775	829
Summerfield city, total	*398*	*539*	*554*
In Richland twp.	*184*	*236*	*198*
In St. Bridget twp.	*214*	*303*	*356*
Rock township	497	512	590
St. Bridget township	713	818	938
Summerfield city (see Richland twp.).			
Vermillion township	1,817	1,843	2,090
Frankfort city	*1,346*	*1,314*	*1,426*
Walnut township	517	520	570
Waterville township	1,189	1,140	1,286
Waterville city	*698*	*665*	*704*
Wells township	546	534	634
Meade County	**6,858**	**5,542**	**5,055**
Cimarron township	268	306	372
Crooked Creek township	294	254	268
Fowler township	1,356	1,088	1,079
Fowler city	*724*	*490*	*473*
Logan township	454	445	448
Meade Center township	581	474	408
Meade city	1,552	838	664
Mertilla township	343	443	260
Odee township	265	374	428
Sand Creek township	374	395	411
West Plains township	1,371	925	717
West Plains city	*883*	*361*	*333*
Miami County	**21,343**	**19,809**	**20,030**
Marysville township	1,089	1,092	1,352
Hillsdale city [35]	*214*	-------	-------
Miami township	686	793	811
Middle Creek township	999	1,019	1,136
Mound township	562	628	731
Osage township	757	860	946
Fontana city	*187*	*206*	*246*
Osawatomie city [35]	4,440	3,293	2,568
Osawatomie township [35]	2,528	2,423	2,389
Paola city	3,762	3,238	3,207
Paola township	793	741	744
Richland township	1,054	1,128	1,211
Stanton township	704	735	722
Sugar Creek township	636	658	726
Ten Mile township	897	882	1,006
Valley township	812	822	904
Wea township	1,524	1,497	1,577
Louisburg city	*616*	*556*	*603*
Mitchell County	**12,774**	**13,886**	**14,069**
Asherville township	467	564	603
Beloit city	3,502	3,315	3,082
Beloit township	794	886	920
Bloomfield township	341	435	461
Blue Hill township	309	365	354
Carr Creek township	356	411	432
Cawker township	1,192	1,233	1,373
Cawker City	*739*	*788*	*870*
Center township	253	351	362
Custer township	506	530	345
Hunter city	*219*	*205*	-------
Eureka township	246	319	291
Glen Elder township	1,024	1,096	1,063
Glen Elder city	*617*	*615*	*565*
Hayes township	352	392	493
Logan township	569	619	602
Simpson city	*273*	*295*	*211*
Lulu township	472	532	685
Scottsville city	*169*	*165*	*248*
Pittsburg township	607	554	549
Tipton city	*294*	*250*	-------
Plum Creek township	362	410	422
Round Springs township	140	214	204
Salt Creek township	215	251	317
Solomon Rapids township	333	419	461
Turkey Creek township	359	491	532
Walnut Creek township	376	499	549
Montgomery County	**51,411**	**49,645**	**49,474**
Caney city	2,794	3,427	3,597
Caney township	2,002	2,186	2,359
Havana city	*289*	*318*	*227*
Tyro city, total	*272*	*454*	*603*
In Caney twp.	*181*	*274*	*368*
In Fawn Creek twp.	*91*	*180*	*235*

[34] MARION.—Part of Grant township annexed to Doyle in 1928.
[35] MIAMI.—Hillsdale city not returned separately in 1920. Part of Osawatomie city annexed to Osawatomie township in 1921, and part of Osawatomie township annexed to Osawatomie city in 1930.

Digitized by Google

| | | |

TABLE 4.—POPULATION OF COUNTIES BY MINOR CIVIL DIVISIONS: 1930, 1920, AND 1910—Continued

MINOR CIVIL DIVISION	1930	1920	1910
Norton County—Con.			
Emmett township	546	487	459
Garfield township	289	207	310
Grant township	478	638	696
Harrison township	256	298	381
Highland township	233	279	284
Lenora township	812	773	759
Lenora city	*519*	*520*	*454*
Leota township	430	413	487
Lincoln township	233	225	256
Modell township	291	304	304
Noble township	423	441	418
Clayton city, total	*226*	*258*	*191*
In Norton Co.	*209*	*258*	*191*
In Decatur Co.	*17*	-------	-------
Norton city	2,767	2,186	1,787
Orange township	208	247	288
Rock Branch township	205	219	248
Rockwell township	198	247	254
Sand Creek township	297	321	350
Solomon township	442	518	567
Edmond city	*197*	*213*	-------
West Union township	399	475	506
Osage County	**17,538**	**18,621**	**19,905**
Agency township	1,135	1,256	1,151
Quenemo city	*564*	*733*	*556*
Arvonia township	507	594	527
Barclay township	547	625	681
Burlingame city	1,127	1,330	1,422
Burlingame township	1,049	1,155	1,386
Dragoon township	537	579	624
Elk township	1,152	1,234	1,312
Fairfax township	607	683	726
Grant township [41]	569	711	756
Junction township	1,000	1,063	1,017
Lincoln township	528	545	640
Melvern township	1,222	1,235	1,296
Melvern city	*445*	*422*	*505*
Olivet township	818	808	904
Olivet city [41]	*145*	-------	-------
Osage City	2,402	2,376	2,432
Ridgeway township	979	926	1,117
Carbondale city	*509*	*583*	*461*
Scranton township	1,130	1,351	1,611
Scranton city	*538*	*622*	*770*
Superior township [41]	833	732	854
Valley Brook township	1,396	1,418	1,449
Lyndon city	*742*	*732*	*763*
Osborne County	**11,568**	**12,441**	**12,827**
Bethany township	683	785	712
Portis city	*540*	*590*	*504*
Bloom township	528	550	514
Corinth township	274	312	408
Covert township	288	359	310
Delhi township	355	408	469
Grant township	269	313	337
Hancock township	240	297	304
Hawkeye township	308	365	361
Independence township	203	257	269
Jackson township	288	327	457
Kill Creek township	245	233	276
Lawrence township	300	297	327
Liberty township	190	225	241
Mount Ayr township	275	286	336
Natoma township	808	744	684
Natoma city	*583*	*518*	*497*
Osborne city	1,881	1,635	1,566
Penn township	386	428	448
Ross township	1,853	2,045	2,013
Downs city	*1,383*	*1,508*	*1,427*
Osborne County—Con.			
Round Mound township	258	317	349
Sumner township	828	976	967
Alton city	*583*	*423*	*414*
Tilden township	354	403	472
Valley township	259	279	362
Victor township	274	362	378
Winfield township	221	238	247
Ottawa County	**9,819**	**10,714**	**11,811**
Bennington township	687	687	757
Bennington city	*374*	*371*	*386*
Blaine township	348	355	404
Buckeye township	261	341	385
Center township	241	277	343
Chapman township	380	373	429
Concord township	362	387	444
Culver township	600	702	800
Culver city	*206*	*234*	*326*
Durham township	176	179	169
Fountain township	508	578	603
Garfield township	349	363	468
Grant township	316	335	336
Henry township	155	167	223
Lincoln township	367	465	553
Logan township	382	453	506
Minneapolis city	1,741	1,842	1,895
Morton township	790	805	885
Tescott city	*382*	*377*	*421*
Ottawa township	217	260	269
Richland township	290	286	349
Sheridan township	1,075	1,207	1,250
Delphos city	*678*	*870*	*767*
Sherman township	346	362	364
Stanton township	249	290	379
Pawnee County	**10,510**	**9,323**	**8,859**
Ash Valley township	268	261	229
Browns Grove township	470	411	471
Conkling township	203	222	313
Garfield township [42]	699	876	880
Garfield city	*451*	*368*	*333*
Grant township	420	409	606
Rozel city [42]	*220*	-------	-------
Keysville township [42]	217	448	388
Larned city	3,532	3,139	2,911
Larned township [42]	1,234	805	587
Lincoln township	168	193	-------
Logan township	221	277	304
Morton township	263	269	-------
Orange township [42]	233	-------	-------
Pawnee township	236	236	517
Pleasant Grove township [42]	486	-------	-------
Pleasant Ridge township [42]	202	348	268
Pleasant Valley township [42]	320	460	505
River township	278	289	371
Santa Fe township [42]	252	-------	-------
Sawmill township [42]	186	-------	-------
Shiley township	169	196	-------
Valley Center township	220	245	284
Walnut township	243	239	325
Phillips County	**12,159**	**12,505**	**14,150**
Arcade township	460	411	447
Beaver township	347	360	431
Belmont township	454	479	534
Speed city [43]	*139*	-------	-------

[41] OSAGE.—Part of Grant township annexed to Superior in 1927. Olivet city incorporated in 1924.

[42] PAWNEE.—Orange township organized from part of Garfield in 1922; Pleasant Grove township organized from parts of Larned and Pleasant Valley in 1920; Santa Fe township organized from parts of Larned and Pleasant Ridge in 1921. Sawmill township returned with Keysville in 1920. Rozel city incorporated in 1929.

[43] PHILLIPS.—Speed city incorporated in 1928.

Digitized by Google

| | | |

| | | |

TABLE 4.—POPULATION OF COUNTIES BY MINOR CIVIL DIVISIONS: 1930, 1920, AND 1910—Continued

MINOR CIVIL DIVISION	1930	1920	1910
Rooks County—Con.			
Bow Creek township	219	240	269
Corning township	224	246	296
Fairview township [49]	245	-------	-------
Farmington township	230	235	303
Greenfield township	177	215	209
Hobart township	155	165	201
Iowa township	258	240	312
Lanark township	200	226	267
Logan township	503	519	558
Lowell township	554	628	634
Woodston city	*287*	*314*	*299*
Medicine township	262	259	304
Northampton township	517	576	535
Palco city	*290*	*281*	*279*
Paradise township	509	547	750
Plainville city	1,058	1,004	1,090
Plainville township	488	524	641
Richland township	542	519	470
Rush township	196	217	283
Stockton city	1,291	1,324	1,317
Stockton township	270	254	320
Sugar Loaf township	221	238	332
Twin Mound township	274	285	359
Walton township [49]	203	520	527
Rush County	9,093	8,360	7,826
Alexander township	198	217	265
McCracken city, total	*594*	*491*	*371*
In Alexander twp	*13*	*18*	-------
In Hampton twp	*581*	*473*	*371*
Banner township	564	522	459
Belle Prairie township	526	559	458
Alexander city [50]	*202*	-------	-------
Big Timber township	682	674	562
Brookdale township	248	304	258
Center township	603	526	595
Fairview township	338	421	340
Garfield township	401	442	448
Hampton township	836	747	671
McCracken city (see Alexander twp.).			
Illinois township	569	502	452
La Crosse city	1,355	808	806
La Crosse township	276	271	310
Lone Star township	787	752	720
Bison city	*397*	*357*	-------
Pioneer township	796	977	701
Otis city	*407*	*505*	-------
Pleasantdale township	408	345	451
Union township	506	293	330
Russell County	11,045	10,748	10,800
Big Creek township	875	703	798
Center township	1,248	1,372	1,442
Bunker Hill city	*298*	*268*	*242*
Fairfield township	247	285	309
Fairview township	1,132	1,210	1,110
Lucas city	*650*	*651*	*573*
Grant township	481	513	553
Lincoln township	440	488	431
Luray township	918	1,017	956
Luray city	*464*	*475*	*541*
Paradise township	1,026	960	975
Paradise city [51]	*178*	-------	-------
Plymouth township	1,016	1,131	1,116
Dorrance city	*325*	*299*	*281*
Russell township	2,059	1,969	2,001
Russell city	*2,552*	*1,700*	*1,692*
Waldo township	704	777	804
Waldo city	*279*	*246*	-------
Winterset township	299	323	305

MINOR CIVIL DIVISION	1930	1920	1910
Saline County	29,337	25,103	20,338
Cambria township	508	550	613
New Cambria city	*150*	*127*	-------
Dayton township	310	354	461
Elm Creek township	435	420	473
Eureka township	1,030	1,178	1,085
Gypsum city	*686*	*732*	*623*
Falun township	448	543	534
Glendale township	311	295	327
Greeley township [52]	602	556	576
Gypsum township	417	490	549
Liberty township	371	333	352
Ohio township	451	468	537
Pleasant Valley township	384	398	396
Salina city [52]	20,155	15,085	9,688
Smoky Hill township [52]	685	834	670
Smoky View township	783	923	1,015
Assaria city	*201*	*284*	*246*
Smolan township	629	646	661
Solomon township	365	432	488
Spring Creek township	616	657	771
Brookville city	*237*	*212*	*280*
Summit township	142	160	184
Walnut township	385	435	531
Washington township	310	346	427
Scott County	3,976	3,121	3,047
Beaver township	300	291	343
Isbel township	339	229	253
Keystone township	353	319	290
Lake township	258	220	290
Michigan township	430	400	442
Scott City	1,544	1,112	918
Scott township	368	267	262
Valley township	384	283	249
Sedgwick County	136,330	92,234	73,095
Afton township	373	352	373
Attica township	728	736	707
Goddard city	*255*	*265*	*225*
Delano township	2,260	1,078	766
Eagle township	648	629	667
Erie township	261	338	312
Garden Plain township	868	861	841
Garden Plain city	*356*	*361*	*296*
Grand River township	384	420	377
Grant township	750	655	727
Valley Center city, total	*896*	*486*	*581*
In Grant twp	*130*	*30*	*22*
In Valley Center twp	*766*	*456*	*559*
Greeley township	906	1,015	1,100
Mount Hope city	*466*	*513*	*519*
Gypsum township	454	474	849
Illinois township	457	472	450
Kechi township	3,003	1,226	945
Lincoln township	513	559	628
Minneha township	657	504	564
Morton township	989	927	1,072
Cheney city	*669*	*636*	*734*
Ninnescah township	1,022	1,029	988
Clearwater city	*669*	*647*	*569*
Ohio township	403	438	527
Park township	1,035	791	723
Maize city	*229*	*189*	-------
Payne township	611	460	532
Riverside township	1,506	874	-------
Rockford township	1,282	1,111	1,250
El Paso city	*294*	*247*	*235*
Mulvane city, total	*1,042*	*1,259*	*1,084*
In Sedgwick Co.	*432*	*304*	*427*
In Sumner Co.	*610*	*955*	*657*
Salem township	645	712	644

[49] ROOKS.—Fairview township organized from part of Walton in 1925.
[50] RUSH.—Alexander city incorporated in 1925.
[51] RUSSELL.—Paradise city incorporated as Ivamar and name changed to Paradise in 1924.
[52] SALINE.—Part of Greeley township annexed to Salina city in 1926 and parts of Smoky Hill annexed in 1920 and 1926.

Digitized by Google

| | | |

TABLE 4.—POPULATION OF COUNTIES BY MINOR CIVIL DIVISIONS: 1930, 1920, AND 1910—Continued

MINOR CIVIL DIVISION	1930	1920	1910
Stafford County—Con.			
Stafford township	1,994	2,196	2,377
Stafford city	*1,614*	*1,752*	*1,927*
Union township	304	416	394
West Cooper township	257	332	-------
York township	319	432	461
Stanton County	**2,152**	**908**	**1,034**
Manter township [59]	427	-------	-------
Manter city [59]	*224*	-------	-------
Mitchell township	520	301	394
Roanoke township	443	316	299
Stanton township [59]	762	291	341
Johnson city [59]	*514*	-------	-------
Stevens County	**4,655**	**3,943**	**2,453**
Banner township [60]	553	-------	-------
Center township [60]	540	939	543
Harmony township [60]	276	1,093	712
Hugoton city	1,368	644	105
Moscow township [60]	799	-------	-------
Moscow city [60]	*249*	-------	-------
Voorhees township [60]	701	1,267	1,093
West Center township [60]	418	-------	-------
Sumner County	**28,960**	**29,213**	**30,654**
Avon township	429	431	448
Belle Plaine township	1,501	1,452	1,552
Belle Plaine city	*825*	*839*	*849*
Bluff township	448	513	578
Caldwell city	2,046	2,191	2,205
Caldwell township	609	599	779
Chikaskia township	247	372	376
Conway township	1,068	1,226	1,468
Conway Springs city, total	*981*	*1,120*	*1,292*
In Conway twp.	*759*	*859*	*1,049*
In Springdale twp.	*222*	*261*	*243*
Creek township	451	429	422
Dixon township	996	884	924
Argonia city	*546*	*478*	*466*
Downs township	501	577	709
Eden township	382	475	495
Falls township	735	755	778
Gore township	1,236	1,477	1,162
Mulvane city, total	*1,042*	*1,239*	*1,084*
In Sumner Co.	*610*	*935*	*657*
In Sedgwick Co.	*432*	*304*	*427*
Greene township	325	363	414
Guelph township	610	664	785
Harmon township	408	436	525
Illinois township	317	365	423
Jackson township	396	467	481
London township	517	573	573
Morris township	293	344	383
Osborn township	493	494	632
Mayfield city [61]	*187*	-------	-------
Oxford city	1,129	748	624
Oxford township	691	489	582
Palestine township	453	489	503
Sumner County—Con.			
Ryan township	514	593	666
Milan city	*198*	*222*	*240*
Seventy-six township	453	497	574
South Haven township	1,260	1,328	1,467
Hunnewell city	*205*	*209*	*203*
South Haven city	*442*	*423*	*483*
Springdale township	553	644	627
Conway Springs city (see Conway twp.).			
Sumner township	431	484	477
Valverde township	402	460	475
Walton township	994	894	1,057
Geuda Springs city, total	*340*	*268*	*254*
In Sumner Co.	*290*	*220*	*254*
In Cowley Co.	*50*	*48*	-------
Wellington city [61]	7,405	7,048	7,034
Wellington township [61]	667	452	456
Thomas County	**7,334**	[62] **5,517**	[62] **5,455**
Barrett township	320	337	311
Colby city	2,153	1,114	1,130
East Hale township [62]	336	-------	-------
Kingery township	473	416	336
Lacey township	326	276	298
Gem city [62]	*200*	-------	-------
Menlo township	449	354	355
Menlo city [62]	*204*	-------	-------
Morgan township	368	312	371
North Randall township	220	202	-------
Rovohl township	375	330	339
Smith township	541	425	345
Rexford city	*375*	*237*	-------
South Randall township	372	406	-------
Summers township	470	405	460
Wendall township	290	306	381
West Hale township [62]	641	-------	-------
Brewster city [62]	*487*	-------	-------
Trego County	**6,470**	**5,880**	**5,398**
Collyer township	1,410	1,365	1,316
Collyer city	*245*	*190*	-------
Franklin township	332	309	338
Glencoe township	297	208	233
Ogallah township	974	880	877
Riverside township	491	520	375
Wakeeney township	2,387	2,073	1,899
Wakeeney city	*1,408*	*1,003*	*883*
Wilcox township	579	450	360
Wabaunsee County	**10,830**	**11,424**	**12,721**
Alma city	811	780	1,010
Alma township	438	460	536
Farmer township	262	256	287
Garfield township	906	862	928
Alta Vista city	*486*	*484*	*490*
Kaw township	590	637	695
Maple Hill township	928	962	1,132
Maple Hill city	*256*	*255*	*277*

[59] STANTON.—Manter township organized from part of Stanton township in 1924. Manter city incorporated in 1924 and Johnson city in 1923.

[60] STEVENS.—Banner township organized from part of Voorhees, West Center township from part of Center, and Moscow township from part of Harmony, in 1920. Moscow city incorporated in 1929.

[61] SUMNER.—Mayfield city incorporated in 1927. Part of Wellington township annexed to Wellington city in 1925.

[62] THOMAS.—County totals for 1920 and 1910 include population (634 in 1920; 443 in 1910) of Hale township, taken to form East and West Hale townships in 1926; county total for 1910 also includes population (687) of Randall township, taken to form North and South Randall townships in 1910. Gem and Menlo cities incorporated in 1926 and Brewster city in 1920.

Digitized by Google

TABLE 4.—POPULATION OF COUNTIES BY MINOR CIVIL DIVISIONS: 1930, 1920, AND 1910—Continued

MINOR CIVIL DIVISION	1930	1920	1910
Wabaunsee County—Continued.			
Mill Creek township	369	428	558
Mission Creek township	840	916	1,103
Newbury township	1,564	1,794	1,754
McFarland city	*399*	*579*	*388*
Paxico city	*261*	[63] *249*	-------
Plumb township	1,027	1,015	1,190
Harveyville city	*321*	*333*	*351*
Rock Creek township	550	604	652
Wabaunsee township	830	927	1,033
Washington township	323	323	358
Wilmington township	1,392	1,442	1,485
Eskridge city	*726*	*759*	*797*
Wallace County	2,882	2,424	2,759
Harrison township	177	103	180
Morton township	256	285	433
North township	83	44	104
Sharon Springs township	1,157	1,083	889
Sharon Springs city	*792*	*815*	*440*
Stockholm township	156	131	108
Wallace township	531	327	557
Weskan township	522	451	488
Washington County	17,112	17,984	20,229
Barnes township	864	870	1,029
Barnes city	*361*	*395*	*454*
Brantford township	491	549	585
Charleston township	474	498	536
Clifton township	973	963	1,024
Clifton city, total	*713*	*631*	*614*
In Washington Co.	*419*	*366*	*353*
In Clay Co.	*294*	*265*	*261*
Vining city, total	*198*	*183*	*191*
In Washington Co.	*109*	*84*	*98*
In Clay Co.	*89*	*99*	*93*
Coleman township	462	475	585
Farmington township	512	504	562
Franklin township	622	680	746
Grant township	439	490	607
Greenleaf township	1,148	1,236	1,301
Greenleaf city	*660*	*778*	*781*
Haddam township	893	905	1,044
Haddam city	*381*	*392*	*408*
Hanover city	880	947	1,039
Hanover township	439	512	557
Highland township	291	356	448
Independence township	549	646	719
Kimeo township	438	568	606
Lincoln township	466	460	521
Linn township	786	820	955
Linn city	*340*	*282*	-------
Little Blue township	452	527	608
Logan township	405	395	542
Lowe township	470	485	518
Mill Creek township	787	745	751
Morrowville city [64]	*246*	-------	-------
Sheridan township	513	472	558
Sherman township	683	696	813
Palmer city	*187*	*179*	-------
Strawberry township	475	571	620
Union township	685	646	714
Mahaska city	*218*	*210*	*246*
Washington County—Continued.			
Washington city	1,370	1,406	1,547
Washington township	545	562	694
Wichita County	2,579	1,856	2,006
Beaver township [65]	324	-------	-------
Edwards township [65]	390	608	646
Leoti township	1,398	791	768
Leoti city	*618*	*392*	*288*
Whitewoman township	467	397	592
Wilson County	18,646	21,157	19,810
Altoona city	839	1,016	1,462
Cedar township	670	763	942
Center township	881	1,040	955
Chetopa township	603	621	671
Clifton township	1,395	1,377	1,415
Buffalo city	*799*	*759*	*807*
Colfax township	745	803	843
Duck Creek township	403	460	511
Fall River township	779	990	1,068
New Albany city	*150*	*223*	*213*
Fredonia city	3,446	3,954	3,040
Guilford township	617	730	860
Benedict city	*223*	*275*	*215*
Neodesha city	3,381	3,943	2,872
Neodesha township	1,790	2,164	1,447
Newark township	581	679	774
Pleasant Valley township	676	680	779
Prairie township	319	344	405
Talleyrand township	629	603	662
Verdigris township	561	604	686
Coyville city	*196*	*232*	*227*
Webster township	331	386	418
Woodson County	8,526	8,984	9,450
Belmont township	446	446	550
Center township	570	522	705
Eminence township	394	440	525
Everett township	583	668	690
Liberty township	581	613	759
Neosho Falls township	1,135	1,277	1,247
Neosho Falls city	*462*	*628*	*571*
North township	489	281	381
Owl Creek township	618	623	710
Perry township	361	325	449
Toronto township	1,336	1,483	1,410
Toronto city	*706*	*829*	*627*
Yates Center city	2,013	2,306	2,024
Wyandotte County	141,211	[66]122,218	[66]100,068
Bonner Springs city	1,837	[66] 1,599	[66] 1,447
Delaware township	2,073	[66] 1,710	[66] 1,531
Edwardsville city	*228*	*205*	-------
Kansas City [66]	121,857	101,177	82,331
Prairie township	1,082	986	1,093
Quindaro township [66]	5,300	3,435	2,161
Shawnee township [66]	5,627	3,660	3,774
Wyandotte township [66]	3,435	1,987	1,771

[63] WABAUNSEE.—Population of Paxico city incorrectly given as 784 in 1920.
[64] WASHINGTON.—Morrowville city incorporated in 1929.
[65] WICHITA.—Beaver township organized from part of Edwards in 1921.
[66] WYANDOTTE.—County totals for 1920 and 1910 include population (7,674 in 1920; 5,900 in 1910) of Rosedale city, annexed to Kansas City in 1922. Part of Wyandotte township annexed to Kansas City in 1923, parts of Shawnee in 1923 and 1924, and parts of Quindaro in 1923 and 1925. Population for 1920 and 1910 of Bonner Springs city and Delaware township corrected by transfer of population of Bonner Springs Lodge Sanitarium from the former to the latter.

Digitized by Google

Incorporated places.—Table 5 shows the population of the cities of Kansas in 1930 and 1920. In this table the cities are arranged in alphabetical order, each followed by the name of the county in which it is located. In Table 6 the population of the more important cities is presented by wards.

TABLE 5.—POPULATION OF CITIES: 1930 AND 1920

[The population of these cities in 1910 is given in Table 4]

CITY	County	1930	1920
Abbyville	Reno	147	.....
Abilene	Dickinson	5,658	4,895
Admire	Lyon	263	205
Agenda	Republic	185	239
Agra	Phillips	408	361
Albert	Barton	183	.....
Alden	Rice	286	333
Alexander	Rush	202	.....
Allen	Lyon	343	295
Alma	Wabaunsee	811	789
Almena	Norton	703	674
Altamont	Labette	598	603
Alta Vista	Wabaunsee	486	484
Alton	Osborne	383	423
Altoona	Wilson	839	1,016
Americus	Lyon	430	493
Andale	Sedgwick	255	259
Anthony	Harper	2,947	2,740
Arcadia	Crawford	925	1,175
Argonia	Sumner	546	478
Arkansas City	Cowley	13,946	11,253
Arlington	Reno	501	590
Arma	Crawford	2,004	2,180
Ashland	Clark	1,232	1,147
Assaria	Saline	201	234
Atchison	Atchison	13,024	12,630
Athol	Smith	280	294
Atlanta	Cowley	348	379
Attica	Harper	756	744
Atwood	Rawlins	1,166	919
Augusta	Butler	4,033	4,219
Aurora	Cloud	256	275
Axtell	Marshall	607	617
Baldwin City	Douglas	1,127	1,137
Barnard	Lincoln	416	359
Barnes	Washington	361	395
Bartlett	Labette	167	222
Bassett	Allen	194	319
Baxter Springs	Cherokee	4,541	3,608
Bazine	Ness	423	.....
Beattie	Marshall	434	452
Belle Plaine	Sumner	825	839
Belleville	Republic	2,383	2,254
Beloit	Mitchell	3,502	3,315
Belpre	Edwards	382	488
Belvue	Pottawatomie	196	199
Benedict	Wilson	223	275
Bennington	Ottawa	374	371
Benton	Butler	235	224
Bern	Nemaha	306	(1)
Beverly	Lincoln	328	344
Bird City	Cheyenne	740	489
Bison	Rush	397	357
Blue Mound	Linn	545	570
Blue Rapids	Marshall	1,465	1,534
Bluff City	Harper	233	272
Bonner Springs	Wyandotte	1,837	1,599
Brewster	Thomas	487	.....
Bronson	Bourbon	450	690
Brookville	Saline	237	212
Brownell	Ness	207	.....
Bucklin	Ford	917	835
Buffalo	Wilson	799	739
Buhler	Reno	520	486
Bunker Hill	Russell	298	268
Burden	Cowley	507	441
Burlingame	Osage	1,127	1,330
Burlington	Coffey	2,273	2,236
Burns	Marion	455	622
Burr Oak	Jewell	595	638
Burrton	Harvey	649	679
Bushong	Lyon	193	.....
Bushton	Rice	325	326
Byers	Pratt	185	212
Caldwell	Sumner	2,046	2,191
Cambridge	Cowley	277	233
Caney	Montgomery	2,794	3,427
Canton	McPherson	728	700
Carbondale	Osage	390	383
Carlton	Dickinson	138	.....
Cawker City	Mitchell	739	788
Cedar	Smith	148	149
Cedar Point	Chase	141	190
Cedarvale	Chautauqua	1,000	1,044
Centralia	Nemaha	682	619
Chanute	Neosho	10,277	10,286
Chapman	Dickinson	819	853
Chase	Rice	278	286
Chautauqua	Chautauqua	282	401
Cheney	Sedgwick	669	636
Cherokee	Crawford	1,158	1,091
Cherryvale	Montgomery	4,251	4,698
Chetopa	Labette	1,344	1,519
Cimarron	Gray	1,035	599
Circleville	Jackson	211	226
Claflin	Barton	607	648
Clay Center	Clay	4,386	3,715
Clayton	Decatur, Norton	226	258
Clearwater	Sedgwick	669	647
Clifton	Clay, Washington	713	631
Climax	Greenwood	129	.....
Clyde	Cloud	1,174	1,063
Coats	Pratt	345	383
Coffeyville	Montgomery	16,198	13,452
Colby	Thomas	2,153	1,114
Coldwater	Comanche	1,296	1,207
Collyer	Trego	243	190
Colony	Anderson	596	997
Columbus	Cherokee	3,235	3,155
Colwich	Sedgwick	260	262
Concordia	Cloud	5,792	4,705
Conway Springs	Sumner	981	1,120
Coolidge	Hamilton	135	144
Copeland	Gray	423	.....

[1] Not returned separately.

Digitized by Google

TABLE 5.—POPULATION OF CITIES: 1930 AND 1920—Continued

[The population of these cities in 1910 is given in Table 4]

CITY	County	1930	1920
Corning	Nemaha	340	419
Cottonwood Falls	Chase	963	1,044
Council Grove	Morris	2,898	2,857
Courtland	Republic	430	411
Coyville	Wilson	196	232
Cuba	Republic	403	432
Cullison	Pratt	256	249
Culver	Ottawa	206	234
Cunningham	Kingman	412	462
Danville	Harper	130	.....
Dearing	Montgomery	324	295
Deerfield	Kearny	325	284
Delia	Jackson	269	244
Delphos	Ottawa	678	870
Denison	Jackson	202	240
Denton	Doniphan	193	193
De Soto	Johnson	384	345
Dexter	Cowley	484	497
Dighton	Lane	803	503
Dodge City	Ford	10,059	5,061
Doniphan	Doniphan	140	171
Dorrance	Russell	325	299
Douglass	Butler	804	1,010
Downs	Osborne	1,383	1,508
Dresden	Decatur	231	.....
Dunlap	Morris	273	300
Durham	Marion	254	288
Dwight	Morris	334	246
Earlton	Neosho	166	381
Easton	Leavenworth	277	228
Edgerton	Johnson	278	323
Edmond	Norton	197	213
Edna	Labette	502	500
Edwardsville	Wyandotte	228	203
Effingham	Atchison	646	616
Elbing	Butler	110	230
El Dorado	Butler	10,311	10,995
Elgin	Chautauqua	446	600
Elk City	Montgomery	607	725
Elk Falls	Elk	288	293
Elkhart	Morton	1,435	1,160
Ellinwood	Barton	1,115	1,103
Ellis	Ellis	1,957	1,876
Ellsworth	Ellsworth	2,072	2,065
Elmdale	Chase	246	248
El Paso	Sedgwick	294	247
Elsmore	Allen	203	237
Elwood	Doniphan	849	750
Emmett	Pottawatomie	268	.....
Emporia	Lyon	14,067	11,273
Englewood	Clark	477	466
Ensign	Gray	244	.....
Enterprise	Dickinson	764	975
Erie	Neosho	1,184	1,167
Esbon	Jewell	319	375
Eskridge	Wabaunsee	728	759
Eudora	Douglas	599	627
Eureka	Greenwood	3,698	2,606
Everest	Brown	386	403
Fairview	Brown	367	396
Fall River	Greenwood	339	376
Florence	Marion	1,493	1,517
Fontana	Miami	187	206
Ford	Ford	382	272
Formoso	Jewell	381	374
Fort Scott	Bourbon	10,763	10,693
Fowler	Meade	724	490
Frankfort	Marshall	1,346	1,314
Frederick	Rice	135	145
Fredonia	Wilson	3,446	3,954
Freeport	Harper	105	[illegible]
Frontenac	Crawford	2,085	3,225
Fulton	Bourbon	393	411
Galatia	Barton	194	.....
Galena	Cherokee	4,736	4,712
Galesburg	Neosho	199	205
Galva	McPherson	358	350
Garden City	Finney	6,121	3,848
Garden Plain	Sedgwick	336	361
Gardner	Johnson	493	514
Garfield	Pawnee	451	368
Garnett	Anderson	2,768	2,329
Gas	Allen	326	367
Gaylord	Smith	291	356
Gem	Thomas	200	.....
Geneseo	Rice	536	561
Geuda Springs	Cowley, Sumner	340	266
Girard	Crawford	2,442	3,161
Glasco	Cloud	707	724
Glen Elder	Mitchell	617	615
Goddard	Sedgwick	255	258
Goff	Nemaha	437	398
Goodland	Sherman	3,626	2,664
Gove	Gove	241	132
Grainfield	Gove	343	200
Great Bend	Barton	5,548	4,460
Greeley	Anderson	504	490
Green	Clay	293	297
Greenleaf	Washington	660	778
Greensburg	Kiowa	1,338	1,215
Grenola	Elk	552	547
Gridley	Coffey	434	321
Grinnell	Gove	303	162
Gypsum	Saline	638	732
Haddam	Washington	381	392
Halstead	Harvey	1,373	1,163
Hamilton	Greenwood	549	398
Hamlin	Brown	183	211
Hanover	Washington	880	947
Hanston	Hodgeman	254	.....
Hardtner	Barber	341	385
Harper	Harper	1,485	1,770
Harris	Anderson	134	.....
Hartford	Lyon	506	575
Harveyville	Wabaunsee	321	333
Havana	Montgomery	289	318
Haven	Reno	553	1,301
Havensville	Pottawatomie	293	333
Haviland	Kiowa	641	607
Hays	Ellis	4,618	3,165
Hazelton	Barber	299	281
Hepler	Crawford	210	241
Herington	Dickinson	4,519	4,065
Herndon	Rawlins	430	411
Hesston	Harvey	520	.....
Hiawatha	Brown	3,302	3,222
Highland	Doniphan	788	809
Hill City	Graham	1,027	732
Hillsboro	Marion	1,438	1,451
Hillsdale	Miami	214	(1)

[1] Not returned separately.

Digitized by Google

Table 5.—Population of Cities: 1930 and 1920—Continued

[The population of these cities in 1910 is given in Table 4]

City	County	1930	1920	City	County	1930	1920
Hoisington	Barton	3,001	2,395	Lincolnville	Marion	270	260
Holton	Jackson	2,705	2,703	Lindsborg	McPherson	2,016	1,897
Holyrood	Ellsworth	432	421	Linn	Washington	340	282
Hope	Dickinson	556	589	Linwood	Leavenworth	295	364
Horace	Greeley	230	212	Little River	Rice	618	749
Horton	Brown	4,040	4,009	Logan	Phillips	743	585
Howard	Elk	1,099	1,009	Lone Elm	Anderson	131	.....
Hoxie	Sheridan	800	616	Longford	Clay	200	155
Hoyt	Jackson	228	282	Long Island	Phillips	242	286
Hudson	Stafford	197	235	Longton	Elk	744	583
Hugoton	Stevens	1,308	644	Lorraine	Ellsworth	177	.....
Humboldt	Allen	2,558	2,525	Lost Springs	Marion	295	261
Hunnewell	Sumner	205	204	Louisburg	Miami	616	556
Hunter	Mitchell	219	205	Louisville	Pottawatomie	227	207
Huron	Atchison	149	188	Lucas	Russell	650	651
Hutchinson	Reno	27,085	23,298	Luray	Russell	464	475
Independence	Montgomery	12,782	11,920	Lyndon	Osage	742	732
Ingalls	Gray	273	.....	Lyons	Rice	2,939	2,516
Inman	McPherson	533	482	McCracken	Rush	594	491
Iola	Allen	7,160	8,513	McCune	Crawford	584	591
Irving	Marshall	350	341	McDonald	Rawlins	442	841
Isabel	Barber	279	277	McFarland	Wabaunsee	399	579
Iuka	Pratt	185	198	McLouth	Jefferson	517	575
Jamestown	Cloud	507	495	McPherson	McPherson	6,147	4,595
Jennings	Decatur	344	253	Macksville	Stafford	868	753
Jetmore	Hodgeman	914	529	Madison	Greenwood	1,488	795
Jewell	Jewell	707	805	Mahaska	Washington	218	210
Johnson	Stanton	514	.....	Maize	Sedgwick	229	189
Junction City	Geary	7,467	7,533	Manchester	Dickinson	241	263
Kanopolis	Ellsworth	860	762	Manhattan	Riley	10,136	7,989
Kanorado	Sherman	359	.....	Mankato	Jewell	1,404	1,326
Kansas City	Wyandotte	121,857	101,177	Manter	Stanton	224	.....
Kensington	Smith	546	595	Maple Hill	Wabaunsee	256	255
Kincaid	Anderson	380	443	Mapleton	Bourbon	251	230
Kingman	Kingman	2,752	2,407	Marion	Marion	1,959	1,928
Kinsley	Edwards	2,270	1,986	Marquette	McPherson	714	780
Kiowa	Barber	1,501	1,539	Marysville	Marshall	4,013	3,048
Kirwin	Phillips	500	553	Matfield Green	Chase	182	.....
Labette	Labette	141	207	Mayetta	Jackson	294	309
La Crosse	Rush	1,355	808	Mayfield	Sumner	187	.....
Lacygne	Linn	1,019	1,028	Meade	Meade	1,552	838
La Harpe	Allen	756	1,001	Medicine Lodge	Barber	1,655	1,305
Lakin	Kearny	739	556	Melvern	Osage	445	422
Lancaster	Atchison	188	184	Menlo	Thomas	204	.....
Lane	Franklin	291	351	Meriden	Jefferson	390	422
Langdon	Reno	181	204	Milan	Sumner	198	222
Larned	Pawnee	3,532	3,139	Mildred	Allen	341	336
Latham	Butler	291	334	Milford	Geary	300	.....
Latimer	Morris	124	.....	Miltonvale	Cloud	814	921
Lawrence	Douglas	13,726	12,456	Minneapolis	Ottawa	1,741	1,842
Leavenworth	Leavenworth	17,466	16,912	Minneola	Clark	617	493
Lebanon	Smith	723	822	Moline	Elk	897	950
Lebo	Coffey	590	572	Montezuma	Gray	424	163
Lecompton	Douglas	288	310	Moran	Allen	651	676
Lehigh	Marion	315	370	Morganville	Clay	281	262
Lenexa	Johnson	452	472	Morland	Graham	385	296
Lenora	Norton	519	520	Morrill	Brown	519	552
Leon	Butler	587	427	Morrowville	Washington	246	.....
Leonardville	Riley	392	325	Moscow	Stevens	249	.....
Leoti	Wichita	618	392	Mound City	Linn	655	720
Le Roy	Coffey	788	815	Moundridge	McPherson	870	733
Lewis	Edwards	512	439	Mound Valley	Labette	666	803
Liberal	Seward	5,294	3,613	Mount Hope	Sedgwick	466	513
Liberty	Montgomery	246	247	Mulberry	Crawford	1,596	2,697
Lincoln	Lincoln	1,732	1,613	Mullinville	Kiowa	436	361

Digitized by Google

| | | |

Table 5.—Population of Cities: 1930 and 1920—Continued

[The population of these cities in 1910 is given in Table 4]

City	County	1930	1920	City	County	1930	1920
Stafford	Stafford	1,614	1,752	Walton	Harvey	212	228
Stark	Neosho	197	189	Wamego	Pottawatomie	1,647	1,585
Sterling	Rice	1,868	2,060	Washington	Washington	1,370	1,406
Stockton	Rooks	1,291	1,324	Waterville	Marshall	698	665
Strong	Chase	805	944	Wathena	Doniphan	854	645
Sublette	Haskell	673	.....	Waverly	Coffey	593	610
Summerfield	Marshall	398	539	Webber	Jewell	126	.....
Sun City	Barber	404	.....	Weir	Cherokee	1,115	1,945
Sylvan Grove	Lincoln	530	450	Wellington	Sumner	7,405	7,048
Sylvia	Reno	540	542	Wellsford	Kiowa	110	140
Syracuse	Hamilton	1,383	1,059	Wellsville	Franklin	709	756
Tampa	Marion	275	262	West Mineral	Cherokee	491	938
Tescott	Ottawa	382	377	Westmoreland	Pottawatomie	501	386
Thayer	Neosho	495	528	Westphalia	Anderson	326	.....
Tipton	Mitchell	294	230	West Plains	Meade	883	361
Tonganoxie	Leavenworth	1,109	971	Wetmore	Nemaha	452	500
Topeka	Shawnee	64,120	50,022	Wheaton	Pottawatomie	170	.....
Toronto	Woodson	706	829	White City	Morris	619	652
Towanda	Butler	424	718	White Cloud	Doniphan	476	553
Treece	Cherokee	749	991	Whitewater	Butler	556	556
Tribune	Greeley	436	243	Whiting	Jackson	351	433
Troy	Doniphan	1,042	1,013	Wichita	Sedgwick	111,110	72,217
Turon	Reno	576	631	Willard	Shawnee	142	134
Tyro	Montgomery	272	454	Williamsburg	Franklin	367	404
Udall	Cowley	436	381	Willis	Brown	217	197
Ulysses	Grant	1,140	103	Wilmore	Comanche	265	.....
Uniontown	Bourbon	298	300	Wilsey	Morris	330	337
Utica	Ness	382	285	Wilson	Ellsworth	1,038	1,020
Valley Center	Sedgwick	896	486	Winchester	Jefferson	418	386
Valley Falls	Jefferson	1,238	1,218	Windom	McPherson	197	248
Vermillion	Marshall	288	294	Winfield	Cowley	9,398	7,933
Victoria	Ellis	637	600	Winona	Logan	324	.....
Vining	Clay, Washington	198	183	Woodbine	Dickinson	317	318
Viola	Sedgwick	159	173	Woodston	Rooks	287	314
Virgil	Greenwood	598	.....	Yates Center	Woodson	2,013	2,306
Wakeeney	Trego	1,408	1,003	Zenda	Kingman	223	158
Wakefield	Clay	528	531				
Waldo	Russell	279	246				
Waldron	Harper	182	225				
Walnut	Crawford	553	650				

Table 6.—Population of Cities of 5,000 or Over by Wards: 1930

City and ward	1930	City and ward	1930	City and ward	1930
Abilene city	5,858	Chanute city	10,277	Dodge City	10,050
Ward 1	1,350	Ward 1	1,034	Ward 1	2,009
Ward 2	1,632	Ward 2	2,810	Ward 2	2,324
Ward 3	905	Ward 3	2,465	Ward 3	1,946
Ward 4	1,681	Ward 4	3,968	Ward 4	1,715
Arkansas City	13,946			Ward 5	1,975
Ward 1	2,443	Coffeyville city (Not reported by wards.)	16,198	El Dorado city	10,311
Ward 2	3,772			Ward 1	1,460
Ward 3	3,073			Ward 2	3,927
Ward 4	4,658			Ward 3	3,782
Atchison city	13,024			Ward 4	1,142
Ward 1	1,767	Concordia city	6,792	Emporia city	14,067
Ward 2	2,978	Ward 1	1,349	Ward 1	4,977
Ward 3	2,941	Ward 2	1,382	Ward 2	2,612
Ward 4	1,856	Ward 3	1,602	Ward 3	3,972
Ward 5	3,482	Ward 4	1,459	Ward 4	2,506

Digitized by Google

TABLE 6.—POPULATION OF CITIES OF 5,000 OR OVER BY WARDS: 1930—Con.

CITY AND WARD	1930
Fort Scott city	10,763
Ward 1	1,360
Ward 2	2,255
Ward 3	2,176
Ward 4	2,976
Ward 5	1,996
Garden City	6,121
Ward 1	1,403
Ward 2	2,191
Ward 3	2,527
Great Bend city	5,548
Ward 1	755
Ward 2	1,542
Ward 3	2,048
Ward 4	1,203
Hutchinson city (Not reported by wards.)	27,085
Independence city	12,782
Ward 1	1,612
Ward 2	2,339
Ward 3	2,858
Ward 4	3,078
Ward 5	2,895
Iola city	7,160
Ward 1	1,745
Ward 2	1,011
Ward 3	1,176
Ward 4	1,449
Ward 5	1,108
Ward 6	671
Junction City	7,407
Ward 1	1,831
Ward 2	1,870
Ward 3	2,086
Ward 4	1,620
Kansas City	121,857
Ward 1	1,362
Ward 2	8,885
Ward 3	39,156
Ward 4	15,831
Ward 5	21,910
Ward 6	12,912
Ward 7	11,300
Ward 8	10,501
Lawrence city	13,726
Ward 1	2,917
Ward 2	4,013
Ward 3	3,950
Ward 4	959
Ward 5	997
Ward 6	890
Leavenworth city	17,466
Ward 1	2,304
Ward 2	2,452
Ward 3	2,711
Ward 4	2,210
Ward 5	2,828
Ward 6	4,931
Liberal city	5,264
Ward 1	1,683
Ward 2	1,977
Ward 3	1,634
McPherson city	6,147
Ward 1	2,143
Ward 2	1,251
Ward 3	1,371
Ward 4	1,382
Manhattan city	10,136
Ward 1	1,867
Ward 2	2,376
Ward 3	2,363
Ward 4	2,229
Ward 5	1,301
Newton city	11,034
Ward 1	3,398
Ward 2	2,330
Ward 3	2,805
Ward 4	2,501
Ottawa city	9,563
Ward 1	2,429
Ward 2	3,136
Ward 3	3,092
Ward 4	906
Parsons city	14,903
Ward 1	4,467
Ward 2	2,849
Ward 3	3,430
Ward 4	4,157
Pittsburg city	18,145
Ward 1	3,317
Ward 2	5,263
Ward 3	3,004
Ward 4	6,471
Pratt city	6,322
Ward 1	2,330
Ward 2	1,314
Ward 3	1,613
Ward 4	1,065
Salina city	20,155
Ward 1	3,599
Ward 2	4,919
Ward 3	4,635
Ward 4	2,525
Ward 5	4,477
Topeka city	64,120
Ward 1	6,527
Ward 2	13,405
Ward 3	10,143
Ward 4	9,095
Ward 5	9,029
Ward 6	13,344
Ward 7	2,577
Wellington city	7,405
Ward 1	1,753
Ward 2	1,309
Ward 3	1,223
Ward 4	1,936
Ward 5	1,184
Wichita city	111,110
Ward 1	14,286
Ward 2	17,822
Ward 3	16,120
Ward 4	24,046
Ward 5	16,789
Ward 6	22,047
Winfield city	9,398
Ward 1	2,131
Ward 2	3,130
Ward 3	1,254
Ward 4	570
Ward 5	2,313

Digitized by Google

KENTUCKY

CONTENTS

	Page
Map	430
Table 1.—Population of Kentucky: 1790 to 1930	431
Table 2.—Population of principal cities from earliest census to 1930	432
Table 3.—Area and population of counties: 1890 to 1930	433
Table 4.—Population of counties by minor civil divisions: 1930, 1920, and 1910	435
Table 5.—Population of incorporated places: 1930 and 1920	448
Table 6.—Population of cities of 5,000 or over by wards: 1930	451

Digitized by Google

KENTUCKY

Digitized by Google

POPULATION—KENTUCKY

NUMBER AND DISTRIBUTION OF INHABITANTS

Population of the State.—Kentucky, originally a part of Virginia, was admitted to the Union as the fifteenth State in 1792. Its population on April 1, 1930, according to the Fifteenth Census, was 2,614,589, which represents an increase of 197,959, or 8.2 per cent, as compared with the population on January 1, 1920. The total land area of the State, as shown in Table 3, is 40,181 square miles. The average number of inhabitants per square mile in 1930 was 65.1, as compared with 60.1 in 1920.

Table 1 shows the population of Kentucky from 1790, the year in which the area of the State was first separately enumerated, to 1930, together with the increase during each decade.

TABLE 1.—POPULATION OF KENTUCKY: 1790 TO 1930

CENSUS YEAR	Population	INCREASE OVER PRECEDING CENSUS	
		Number	Percent
1930	2,614,589	197,959	8.2
1920	2,416,630	126,725	5.5
1910	2,289,905	142,731	6.6
1900	2,147,174	288,539	15.5
1890	1,858,635	209,945	12.7
1880	1,648,690	327,679	24.8
1870	1,321,011	165,227	14.3
1860	1,155,684	173,279	17.6
1850	982,405	202,577	26.0
1840	779,828	91,911	13.4
1830	687,917	123,600	21.9
1820	564,317	157,806	38.8
1810	406,511	185,556	84.0
1800	220,955	147,278	199.9
1790	73,677	.....	.....

Counties and minor civil divisions.—In the tables which follow (Tables 2 to 6) the population of Kentucky is shown by counties, magisterial districts, cities, and towns, with some comparative figures from previous censuses.

Cities of 10,000 or more.—There are 13 cities in the State which had a population of 10,000 or more in 1930. Table 2 shows for these cities the population at each census for which figures are available, together with the increase or decrease during each decade. Louisville, the largest city in Kentucky, has a population of 307,745, representing an increase of 72,854, or 31 per cent, over its population in 1920. The second city in the State is Covington, with 65,252 inhabitants. The next four cities in the order of their population are Lexington, Paducah, Newport, and Ashland.

Digitized by Google

Table 2.—Population of Principal Cities from Earliest Census to 1930

[A minus sign (−) denotes decrease]

City and census year	Population	Increase over preceding census	
		Number	Per cent
Ashland:			
1930	29,074	14,345	97.4
1920	14,729	6,041	69.5
1910	8,688	1,888	27.8
1900	6,800	2,605	62.1
1890	4,195	915	27.9
1880	3,280	1,821	124.8
1870	1,459		
Bowling Green:			
1930	12,348	2,710	28.1
1920	9,638	465	5.1
1910	9,173	947	11.5
1900	8,226	423	5.4
1890	7,803	2,689	52.6
1880	5,114	540	11.8
1870	4,574		
Covington:			
1930	65,252	8,131	14.2
1920	57,121	3,851	7.2
1910	53,270	10,332	24.1
1900	42,938	5,567	14.9
1890	37,371	7,651	25.7
1880	29,720	5,215	21.3
1870	24,505	8,034	48.8
1860	16,471	7,063	75.1
1850	9,408	7,382	364.4
1840	2,026	1,283	172.7
1830	743		
Fort Thomas:			
1930	10,008	4,980	99.0
1920	5,028		
Frankfort:			
1930	11,626	1,821	18.6
1920	9,805	−660	−6.3
1910	10,465	978	10.3
1900	9,487	1,595	20.2
1890	7,892	934	13.4
1880	6,958	1,562	28.9
1870	5,396	1,694	45.8
1860	3,702	394	11.9
1850	3,308	1,391	72.6
1840	1,917	235	14.0
1830	1,682	3	0.2
1820	1,679	580	62.8
1810	1,099	471	75.0
1800	628		
Henderson:			
1930	11,668	−501	−4.1
1920	12,169	717	6.3
1910	11,452	1,180	11.5
1900	10,272	1,437	16.3
1890	8,835	3,470	64.7
1880	5,365	1,194	28.6
1870	4,171		
1860	(1)		
1850	1,775		
Hopkinsville:			
1930	10,746	1,050	10.8
1920	9,696	277	2.9
1910	9,419	2,139	29.4
1900	7,280	1,447	24.8
1890	5,833	1,604	37.9
1880	4,229	1,093	34.9
1870	3,136	847	37.0
1860	2,289		
Lexington:			
1930	45,736	4,202	10.1
1920	41,534	6,435	18.3
1910	35,099	8,730	33.1
1900	26,369	4,802	22.3
1890	21,567	4,911	29.5
Lexington—Con.			
1880	16,656	1,855	12.5
1870	14,801	5,480	58.8
1860	9,321		
1850	(1)		
1840	6,997	971	16.1
1830	6,026	747	14.2
1820	5,279	953	22.0
1810	4,326	2,531	141.0
1800	1,795	961	115.2
1790	834		
Louisville:			
1930	307,745	72,854	31.0
1920	234,891	10,963	4.9
1910	223,928	19,197	9.4
1900	204,731	43,602	27.1
1890	161,129	37,371	30.2
1880	123,758	23,005	22.8
1870	100,753	32,720	48.1
1860	68,033	24,839	57.5
1850	43,194	21,984	103.6
1840	21,210	10,869	105.1
1830	10,341	6,329	157.8
1820	4,012	2,655	195.7
1810	1,357	998	278.0
1800	359	159	79.5
1790	200		
Middlesborough:			
1930	10,350	2,309	28.7
1920	8,041	736	10.1
1910	7,305	3,143	75.5
1900	4,162	891	27.2
1890	3,271		
Newport:			
1930	29,744	427	1.5
1920	29,317	−992	−3.3
1910	30,309	2,008	7.1
1900	28,301	3,383	13.6
1890	24,918	4,485	21.9
1880	20,433	5,346	35.4
1870	15,087	5,041	50.2
1860	10,046	4,151	70.4
1850	5,895		
1840	(1)		
1830	715		
1820	(1)		
1810	413	307	289.6
1800	106		
Owensboro:			
1930	22,765	5,341	30.7
1920	17,424	1,413	8.8
1910	16,011	2,822	21.4
1900	13,189	3,352	34.1
1890	9,837	3,006	57.9
1880	6,231	2,794	81.8
1870	3,437	1,129	48.9
1860	2,308	1,093	90.0
1850	1,215		
1840	(1)		
1830	229		
Paducah:			
1930	33,541	8,806	35.6
1920	24,735	1,975	8.7
1910	22,760	3,314	17.0
1900	19,446	6,649	52.0
1890	12,797	4,761	59.2
1880	8,036	1,170	17.0
1870	6,866	2,276	49.6
1860	4,590	2,162	89.0
1850	2,428		
1840	(1)		
1830	105		

[1] Not returned separately.

Digitized by Google

Counties.—Table 3 shows the population of the 120 counties of Kentucky from 1890 to 1930, together with the land area of each county and its population per square mile in 1930. Of these counties, 45 increased in population between 1920 and 1930, while 75 show decreases. No new counties have been organized, and there have been no changes in county boundaries since 1920.

TABLE 3.—AREA AND POPULATION OF COUNTIES: 1890 TO 1930

[A minus sign (—) denotes decrease]

COUNTY	Land area in square miles, 1930	POPULATION							
		1930		1920	1910	1900	1890	Per cent of increase	
		Total	Per square mile					1920 to 1930	1910 to 1920
Kentucky	40,181	2,614,589	65.1	2,416,630	2,289,905	2,147,174	1,858,635	8.2	5.5
Adair	400	16,401	41.0	17,289	16,503	14,858	13,721	—5.1	4.8
Allen	394	15,180	38.5	16,761	14,882	14,657	13,692	—9.4	12.6
Anderson	201	8,494	42.3	9,982	10,146	10,051	10,610	—14.9	—1.6
Ballard	252	9,910	39.3	12,045	12,690	10,761	8,390	—17.7	—5.1
Barren	485	25,844	53.3	25,356	25,293	23,197	21,490	1.9	0.2
Bath	270	11,075	41.0	11,996	13,988	14,734	12,813	—7.7	—14.2
Bell	384	38,747	100.9	33,988	28,447	15,701	10,312	14.0	19.5
Boone	251	9,595	38.2	9,57[illegible]	9,420	11,170	12,246	0.2	1.6
Bourbon	304	18,060	59.4	18,418	17,462	18,069	16,976	—1.9	5.5
Boyd	159	43,849	275.8	29,281	23,444	18,834	14,033	49.8	24.9
Boyle	186	16,282	87.5	14,998	14,668	13,817	12,948	8.6	2.2
Bracken	204	9,616	46.1	10,210	10,308	12,137	12,369	—5.8	—1.0
Breathitt	483	21,143	43.8	20,614	17,540	14,322	8,705	2.6	17.5
Breckinridge	568	17,368	30.6	19,652	21,084	20,534	18,976	—11.6	—6.6
Bullitt	308	8,868	28.8	9,328	9,487	9,602	8,291	—4.9	—1.7
Butler	417	12,620	30.3	15,197	15,805	15,896	13,956	—17.0	—3.8
Caldwell	323	13,781	42.8	13,975	14,068	14,510	13,183	—1.4	—0.6
Calloway	412	17,662	42.9	20,802	19,867	17,633	14,675	—15.1	4.7
Campbell	145	73,391	505.1	61,868	59,369	54,223	44,208	18.6	4.2
Carlisle	198	7,363	37.2	8,231	9,048	10,195	7,612	—10.5	—9.0
Carroll	132	8,155	61.8	8,346	8,110	9,825	9,266	—2.3	2.9
Carter	413	23,839	57.7	22,474	21,966	20,228	17,294	6.1	2.3
Casey	379	16,747	44.2	17,213	15,479	15,144	11,848	—2.7	11.2
Christian	725	34,283	47.3	35,883	38,845	37,962	34,118	—4.5	—7.6
Clark	265	17,640	66.6	17,901	17,987	16,694	15,434	—1.5	—0.5
Clay	478	18,526	38.8	19,795	17,789	15,364	12,447	—6.4	11.3
Clinton	233	9,004	38.6	8,589	8,153	7,871	7,047	4.8	5.3
Crittenden	391	11,931	30.5	13,127	13,296	15,191	13,119	—9.1	—1.3
Cumberland	387	10,204	26.4	10,648	9,846	8,962	8,452	—4.2	8.1
Daviess	478	43,779	91.6	40,733	41,020	38,667	33,120	7.5	—0.7
Edmonson	308	11,475	37.3	10,894	10,469	10,080	8,005	5.3	4.1
Elliott	263	7,571	28.8	8,887	9,814	10,387	9,214	—14.8	—9.4
Estill	254	17,079	67.2	15,569	12,273	11,669	10,836	9.7	26.9
Fayette	269	68,543	254.8	54,604	47,715	42,071	35,698	25.4	14.6
Fleming	325	12,931	39.8	15,614	16,066	17,074	16,078	—17.2	—2.8
Floyd	399	41,942	105.1	27,427	18,623	15,552	11,256	52.9	47.3
Franklin	199	21,084	105.8	19,357	21,135	20,852	21,267	8.8	—8.4
Fulton	193	14,927	77.3	15,197	14,114	11,546	10,605	—1.8	7.7
Gallatin	109	4,437	40.7	4,664	4,697	5,103	4,611	—4.9	—0.7
Garrard	237	11,562	48.8	12,503	11,894	12,042	11,138	—7.5	5.1
Grant	264	9,876	37.4	10,485	10,581	13,239	12,671	—5.4	—1.4
Graves	551	30,778	55.9	32,483	33,599	33,204	28,534	—5.2	—3.1
Grayson	497	17,055	34.3	19,927	19,958	19,878	18,688	—14.4	—0.2
Green	279	11,401	40.9	11,391	11,871	12,255	11,463	0.1	—4.0
Greenup	346	24,554	71.0	20,062	18,475	15,432	11,911	22.4	8.6
Hancock	193	6,147	31.8	6,945	8,512	8,914	9,214	—11.5	—18.4
Hardin	606	20,913	34.5	24,287	22,696	22,937	21,304	—13.9	7.0
Harlan	478	64,557	135.1	31,546	10,566	9,508	6,197	104.6	198.6
Harrison	311	14,859	47.8	15,798	16,873	18,370	16,914	—5.9	—6.4
Hart	430	16,169	37.6	18,544	18,173	18,390	16,439	—12.8	2.0

Footnotes at end of table.

Digitized by Google

Table 3.—Area and Population of Counties: 1890 to 1930—Continued

[A minus sign (−) denotes decrease]

County	Land area in square miles, 1930	Population 1930 Total	Population 1930 Per square mile	1920	1910	1900	1890	Per cent of increase 1920 to 1930	Per cent of increase 1910 to 1920
Henderson	435	26,295	60.4	27,600	29,352	32,907	29,536	−4.8	−5.9
Henry	303	12,564	41.5	13,411	13,716	14,620	14,164	−6.3	−2.2
Hickman	225	8,725	38.8	10,244	11,780	11,745	11,637	−14.8	−12.8
Hopkins	526	37,449	68.6	34,133	34,291	30,995	23,505	9.7	−0.5
Jackson	333	10,467	31.4	11,687	10,734	10,561	8,261	−10.4	8.9
Jefferson	387	355,370	918.2	286,369	262,920	232,549	188,508	24.1	8.9
Jessamine	172	12,451	72.3	12,205	12,613	11,925	11,248	1.9	−3.2
Johnson	208	22,968	85.7	19,622	17,482	13,730	11,927	17.1	12.2
Kenton	163	93,534	573.8	73,453	70,355	63,591	54,161	27.3	4.4
Knott	348	15,230	43.8	11,655	10,701	8,704	5,438	30.7	8.0
Knox	356	26,266	73.8	24,172	22,116	17,372	13,762	8.7	9.3
Larue	288	9,093	31.6	10,004	10,701	10,764	9,433	−9.1	−6.5
Laurel	447	21,109	47.2	19,814	19,872	17,592	13,747	6.5	−0.3
Lawrence	422	16,713	39.6	17,643	20,067	19,612	17,702	−5.3	−12.1
Lee	199	9,729	33.8	11,918	9,531	7,988	6,265	−18.4	25.0
Leslie	373	10,765	28.9	10,097	8,976	6,753	3,964	6.6	12.5
Letcher	365	35,702	100.6	24,467	10,623	9,172	6,920	45.9	130.3
Lewis	491	14,315	29.2	15,829	16,887	17,808	14,803	−9.6	−6.3
Lincoln	338	17,687	52.3	16,481	17,897	17,050	15,902	7.3	−7.9
Livingston	392	8,608	22.0	9,732	10,627	11,354	9,474	−11.5	−8.4
Logan	643	21,875	34.0	23,653	24,977	25,994	23,812	−7.4	−5.4
Lyon	277	8,530	30.8	8,796	9,423	9,319	7,628	−3.0	−6.7
McCracken	239	46,271	193.6	37,246	35,064	28,733	21,051	24.2	6.2
McCreary [1]	406	14,627	36.0	11,676				25.3	
McLean	253	11,072	43.8	12,502	13,241	12,448	9,887	−11.4	−5.6
Madison	446	27,621	61.9	26,284	26,951	25,607	24,348	5.1	−2.5
Magoffin	302	15,719	52.0	13,850	13,654	12,006	9,196	13.4	1.5
Marion	345	15,490	44.9	15,527	16,330	16,290	15,648	−0.2	−4.9
Marshall	327	12,889	39.4	15,275	15,771	13,692	11,287	−15.3	−3.5
Martin	227	8,584	37.8	7,654	7,291	5,780	4,209	12.2	5.0
Mason	227	18,882	83.1	17,760	18,611	20,446	20,773	6.2	−4.6
Meade	301	8,042	26.7	9,442	9,783	10,583	9,484	−14.8	−3.5
Menifee	203	4,958	24.4	5,779	5,153	6,818	4,666	−14.2	−6.1
Mercer	253	14,471	57.2	14,793	14,073	14,426	15,034	−2.2	5.2
Metcalfe	303	9,373	30.9	10,075	10,453	9,988	9,871	−7.0	−3.6
Monroe	441	13,077	29.7	14,214	13,663	13,053	10,989	−8.0	4.0
Montgomery	198	11,690	58.9	12,245	12,808	12,834	12,367	−4.8	−4.8
Morgan	365	15,130	41.5	16,508	16,259	12,792	11,249	−8.4	1.6
Muhlenberg	472	37,784	80.1	33,333	28,508	20,741	17,965	13.3	16.6
Nelson	411	16,551	40.3	16,137	16,830	16,587	16,417	2.6	−4.1
Nicholas	208	8,571	41.2	9,894	10,601	11,952	10,764	−13.4	−6.7
Ohio	594	24,469	41.9	26,473	25,642	27,287	22,946	−7.6	−4.2
Oldham	180	7,402	41.1	7,689	7,248	7,078	6,754	−3.7	6.1
Owen	337	10,710	29.2	12,564	14,248	17,553	17,676	−14.7	−11.9
Owsley	216	7,223	33.4	7,820	7,979	6,874	5,975	−7.6	−2.0
Pendleton	279	10,876	39.0	11,719	11,985	14,947	16,346	−7.2	−2.2
Perry	335	42,186	127.9	26,042	11,256	8,276	6,331	62.0	131.4
Pike	779	63,267	81.2	49,477	31,679	22,686	17,378	27.9	56.2
Powell [1]	181	5,800	32.0	6,745	6,268	6,443	4,698	−14.0	7.6
Pulaski [1]	628	35,640	56.8	34,010	35,986	31,293	25,731	4.8	−5.5
Robertson	109	3,344	30.7	3,871	4,121	4,900	4,684	−13.6	−6.1
Rockcastle	310	15,149	48.9	15,406	14,473	12,416	9,841	−1.7	6.4
Rowan	252	10,855	43.0	9,467	9,438	8,277	6,129	15.1	0.3
Russell	329	11,220	34.3	11,874	10,861	9,695	8,135	0.6	9.1
Scott	289	14,400	49.8	15,318	16,966	18,076	16,549	−6.0	−9.7
Shelby	427	17,679	41.4	18,532	18,041	18,340	16,521	−4.6	2.7
Simpson	216	11,336	52.5	11,120	11,406	11,624	10,878	1.7	−2.7
Spencer	188	6,606	35.5	7,785	7,997	7,406	6,760	−15.1	2.9
Taylor	279	12,047	43.2	12,226	11,961	11,075	9,353	−1.5	2.3
Todd	367	13,520	36.8	15,694	16,488	17,371	16,814	−13.9	−4.8

Footnotes at end of table.

Digitized by Google

TABLE 3.—AREA AND POPULATION OF COUNTIES: 1890 TO 1930—Continued

[A minus sign (−) denotes decrease]

COUNTY	Land area in square miles, 1930	POPULATION							
		1930		1920	1910	1900	1890	Per cent of increase	
		Total	Per square mile					1920 to 1930	1910 to 1920
Trigg	428	12,531	29.3	14,208	14,539	14,073	13,902	−11.8	−2.3
Trimble	154	5,348	34.7	6,011	6,512	7,272	7,140	−11.0	−7.7
Union	325	17,053	52.5	18,040	19,886	21,326	18,229	−5.5	−9.3
Warren	530	33,676	63.5	30,858	30,579	29,970	30,158	9.1	0.9
Washington	299	12,623	42.2	14,773	13,940	14,182	13,622	−14.6	6.0
Wayne [1]	478	15,848	33.2	16,208	17,518	14,892	12,852	−2.2	−7.5
Webster	344	20,534	59.7	20,762	20,974	20,097	17,196	−1.1	−1.0
Whitley [2]	442	29,730	67.3	27,749	31,982	25,015	17,590	7.1	−13.2
Wolfe	230	8,425	36.6	8,783	9,864	8,764	7,180	−4.1	−11.0
Woodford	195	10,981	56.3	11,784	12,571	13,134	12,380	−6.8	−6.3

[1] Part of Estill annexed to Powell between 1890 and 1900.
[2] McCreary organized from parts of Pulaski, Wayne, and Whitley in 1912.

Minor civil divisions.—The primary divisions of the counties of Kentucky are known as magisterial districts. The magisterial districts include the secondary divisions, which are incorporated as cities and towns. There are also two villages (Union, in Boone County, and Worthington, in Greenup County) which constitute secondary divisions. Table 4 shows the population of each county by magisterial districts, cities, towns, etc., for the last three censuses. The population of the secondary divisions is shown in *italics* under the population of the districts in which the places are respectively located. Where an incorporated place occupies two or more districts, or parts of districts, the total population of the place is given in connection with the presentation for the first district. The population of several of the cities, each of which includes two or more entire districts, is presented in roman type followed by the district population in *italics*.

Changes in the boundaries of magisterial districts and incorporated places between 1920 and 1930 are indicated by footnotes on Table 4; for changes between 1910 and 1920, reference may be made to the Reports of the Fourteenth Census (1920), Volume I, Table 53.

TABLE 4.—POPULATION OF COUNTIES BY MINOR CIVIL DIVISIONS: 1930, 1920, AND 1910

[The "districts" shown in the table are magisterial districts. Counties showing totals but no comparative figures for magisterial districts for 1910 or 1920 have been redistricted at some time between the censuses. For changes in boundaries, etc., between 1920 and 1930, see footnotes; for those between 1910 and 1920, see Reports of the Fourteenth Census (1920), Vol. I, Table 53]

MINOR CIVIL DIVISION	1930	1920	1910	MINOR CIVIL DIVISION	1930	1920	1910
Adair County	**16,401**	**17,289**	**16,503**	**Allen County**	**15,180**	**16,761**	**14,888**
Dist. 1, Casey Creek	2,543	2,625	2,236	Dist. 1, Scottsville	6,749	6,795	5,565
Dist. 2, White Oak	2,636	2,987	2,785	*Scottsville town*	*1,867*	*2,179*	*1,587*
Dist. 3, Glenville	2,182	2,295	2,100	Dist. 2, Butlersville	1,820	2,099	1,650
Dist. 4, Gradyville	2,581	2,742	2,790	Dist. 3, Raleigh	592	735	1,094
Dist. 5, Keltner	1,346	1,428	1,377	Dist. 4, Gainesville	1,800	2,203	1,891
Dist. 6, Cane Valley	1,726	1,990	2,118	Dist. 5, Puncheon	1,388	1,232	1,246
Dist. 7, Columbia	3,387	3,222	3,097	Dist. 6, New Roe	2,316	2,865	2,742
Columbia town	*1,195*	*1,076*	*1,028*	Dist. 7, Massey	515	832	694

Digitized by Google

TABLE 4.—POPULATION OF COUNTIES BY MINOR CIVIL DIVISIONS: 1930, 1920, AND 1910—Continued

MINOR CIVIL DIVISION	1930	1920	1910
Anderson County	**8,494**	**9,982**	**10,146**
Dist. 1, Lawrenceburg	3,946	4,361	4,159
Lawrenceburg city	*1,763*	*1,811*	*1,723*
Tyrone town	*190*	*272*	*544*
Dist. 2, Alton	1,210	1,378	1,414
Dist. 3, Palmer	888	1,082	1,150
Dist. 4, Cheshire	936	1,127	1,282
Dist. 5, Goodnight	1,050	1,405	1,419
Dist. 6, Rutherford	464	629	722
Ballard County	**9,910**	**12,045**	**12,690**
District 1	1,809	2,315	-------
District 2	1,785	2,303	-------
Kevil town	*236*	*261*	*304*
La Center town	*537*	*627*	*426*
District 3	1,488	1,903	-------
District 4	2,195	2,691	-------
Barlow town	*614*	*654*	*532*
District 5	2,633	2,833	-------
Blandville town	*189*	*235*	*229*
Wickliffe town	*1,108*	*969*	*989*
Barren County	**25,844**	**25,256**	**25,293**
District 1[1]	9,177	7,450	7,041
Glasgow city[1]	*5,042*	*2,559*	*2,316*
Dist. 2, Tracy	2,883	3,321	3,796
Dist. 3, Temple Hill	3,863	4,018	3,924
Dist. 4, Hiseville	3,468	3,540	3,546
Hiseville town	*184*	*181*	*179*
Dist. 5, Rocky Hill	3,056	3,645	3,459
Dist. 6, Cave City	3,397	3,382	3,527
Cave City town	*773*	*690*	*645*
Glasgow Junction town	*374*	*307*	*303*
Bath County	**11,075**	**11,996**	**13,988**
Dist. 1, Sharpsburg	1,758	1,841	1,897
Sharpsburg town	*408*	*363*	*410*
Dist. 2, Bethel	1,579	1,878	2,020
Dist. 3, Wyoming	1,171	1,610	1,823
Dist. 4, White Sulphur	2,305	2,577	3,259
Salt Lick town	*476*	*518*	*532*
Dist. 5, Owingsville	2,107	2,208	2,100
Owingsville city, total	*933*	*781*	*942*
In Dist. 5	*299*	*465*	*432*
In Dist. 6	*634*	*316*	*510*
Dist. 6, Owingsville	2,155	1,882	2,889
Bell County	**38,747**	**33,988**	**28,447**
District 1	7,013	5,576	4,625
Pineville town	*3,567*	*2,908*	*2,161*
District 2	5,816	5,415	4,802
District 3	4,410	2,808	2,124
District 4	2,552	3,256	2,578
District 5	2,429	2,996	2,077
District 6	10,518	8,139	7,433
Middlesborough city	*10,350*	*8,041*	*7,305*
District 7	3,626	3,588	2,619
District 8	2,383	2,210	1,589
Boone County	**9,595**	**9,572**	**9,420**
Dist. 1, Burlington	2,065	1,901	1,857
Dist. 2, Petersburg	1,237	1,361	1,425
Petersburg town	*326*	*331*	*393*
Boone County—Contd.			
Dist. 3, Big Bone	991	1,181	1,263
Dist. 4, Union	1,044	1,109	1,036
Union village	*94*	*100*	-------
Dist. 5, Walton	2,066	2,018	1,894
Verona town	*156*	*199*	*208*
Walton town	*854*	*642*	*650*
Dist. 6, Florence	2,192	1,942	1,945
Florence town	*450*	*268*	*250*
Bourbon County	**18,060**	**18,416**	**17,462**
Dist. 1, Paris	6,204	6,310	5,859
Paris city	*6,204*	*6,310*	*5,859*
Dist. 2, Millersburg	2,006	2,123	1,908
Millersburg town	*770*	*1,117*	*799*
Dist. 3, Flat Rock	1,748	1,697	2,010
Dist. 4, North Middletown	1,828	2,027	2,058
North Middletown town	*400*	*339*	*390*
Dist. 5, Clintonville	1,481	1,387	1,407
Dist. 6, Hutchinson	1,166	1,167	1,191
Dist. 7, Centerville	1,758	1,763	1,548
Dist. 8, Ruddles Mills	1,869	1,944	1,481
Boyd County	**43,849**	**29,281**	**23,444**
Dist. 1, Catlettsburg	6,349	5,007	4,517
Catlettsburg city	*5,025*	*4,183*	*3,580*
Dist. 2, East Fork	2,350	1,986	2,001
Dist. 3, Cannonsburg	2,600	1,802	2,706
Dist. 4, Lower Ashland	12,181	8,137	5,231
Ashland city, total	*29,074*	*14,729*	*8,688*
In Dist. 4	*8,705*	*5,104*	*2,814*
Dist. 5, entire	*20,369*	*9,625*	*5,874*
Dist. 5, Upper Ashland	20,369	12,349	8,989
Boyle County	**16,282**	**14,998**	**14,668**
District 1	2,251	2,524	2,326
Perryville town, total	*349*	*631*	*407*
In Dist. 1	*214*	*420*	*273*
In Dist. 2	*135*	*211*	*134*
District 2	1,915	2,116	1,803
District 3	1,828	1,415	1,209
District 4	1,894	1,923	1,869
District 5	1,665	1,921	2,041
Junction City town	*731*	*722*	*747*
District 6	6,729	5,099	5,420
Danville city	*6,729*	*5,099*	*5,420*
Bracken County	**9,616**	**10,210**	**10,308**
Dist. 1, Brooksville	2,005	2,129	2,116
Brooksville town	*615*	*585*	*492*
Dist. 2, Foster	691	758	810
Foster town	*125*	*158*	*158*
Dist. 3, Augusta	2,858	3,111	3,136
Augusta city	*1,675*	*1,820*	*1,787*
Dist. 4, Germantown	895	1,026	974
Germantown town, total	*283*	*257*	*237*
In Bracken Co.	*145*	*159*	*145*
In Mason Co.	*138*	*98*	*142*
Dist. 5, Milford	973	1,051	1,021
Dist. 6, Johnsville	570	591	557
Dist. 7, Berlin	1,003	978	1,009
Dist. 8, Chatham	621	566	685

[1] BARREN.—Part of district 1 annexed to Glasgow city in 1930.

Digitized by Google

TABLE 4.—POPULATION OF COUNTIES BY MINOR CIVIL DIVISIONS: 1930, 1920, AND 1910—Continued

MINOR CIVIL DIVISION	1930	1920	1910
Breathitt County	**21,143**	**20,614**	**17,540**
Dist. 1, Jackson	5,809	6,109	4,107
Jackson city	*2,109*	*1,508*	*1,346*
Dist. 2, Frozen	2,815	1,897	3,267
Dist. 3, Crawford	2,167	3,288	1,930
Dist. 4, Crockettsville	2,362	2,191	2,272
Dist. 5, Georges Branch	2,191	1,856	1,139
Dist. 6, Lewis Fork	2,626	2,459	2,469
Dist. 7, Spring Fork	875	1,002	745
Dist. 8, Elliotsville	2,298	1,812	1,611
Breckinridge County	**17,368**	**19,652**	**21,034**
Dist. 1, Hardinsburg	4,389	4,407	4,614
Hardinsburg town	*806*	*810*	*737*
Kingswood town [1]	*161*	-------	-------
Dist. 2, Cloverport	2,822	3,197	3,354
Cloverport city	*1,324*	*1,509*	*1,403*
Dist. 3, Union Star	1,824	2,404	2,753
Stepheneport town	*151*	*214*	*205*
Dist. 4, Bewleyville	3,076	3,015	3,177
Irvington town	*764*	*655*	*665*
Dist. 5, Hudsonville	2,703	3,324	3,288
Dist. 6, McDaniels	2,554	3,305	3,848
Bullitt County	**8,868**	**9,328**	**9,487**
Dist. 1, Shepherdsville	3,383	3,003	3,004
Shepherdsville town	*633*	*520*	*518*
Dist. 2, Mount Washington	1,632	2,111	2,012
Dist. 3, Leaches	1,103	1,317	1,487
Dist. 4, Pine Tavern	2,750	2,897	2,984
Lebanon Junction town	*1,267*	*882*	*807*
Butler County	**12,620**	**15,197**	**15,805**
District 1	3,291	3,914	3,981
Morgantown town	*551*	*707*	*569*
Woodbury town	*117*	*145*	*173*
District 2	1,797	1,882	1,922
District 3	2,662	3,651	3,742
Rochester town	*571*	*415*	*437*
District 4	2,227	2,740	2,776
District 5	2,643	3,010	3,384
Caldwell County	**13,781**	**13,975**	**14,063**
Dist. 1, Princeton [2]	4,289	6,934	6,452
Princeton town, total	*4,764*	*3,689*	*3,015*
In Dist. 1	*3,136*	-------	-------
In Dist. 6	*1,628*	-------	-------
Dist. 2, Donaldson	1,589	2,116	2,318
Dist. 3, Bucksnort	1,478	1,805	1,658
Dist. 4, Harmony	1,050	1,276	1,658
Dist. 5, Fredonia	1,773	1,844	1,977
Fredonia town	*517*	*477*	*421*
Dist. 6, Princeton [2]	3,602	-------	-------
Princeton town (see Dist. 1).			
Calloway County	**17,662**	**20,802**	**19,867**
Dist. 1, Murray	5,267	4,797	4,632
Murray city	*2,891*	*2,415*	*2,089*
Dist. 2, Concord	2,113	2,953	2,463
Dist. 3, Liberty	1,851	2,589	2,301
Dist. 4, Brinkley	1,651	2,029	2,134
Calloway County—Con.			
Dist. 5, Swann	2,273	2,654	2,750
Dist. 6, Wadesboro	2,009	2,732	2,640
Dexter town	*185*	*278*	*260*
Dist. 7, Hazel	2,498	3,048	2,947
Hazel town	*559*	*415*	*395*
Campbell County	**73,301**	**61,668**	**[4] 59,369**
District 1	19,424	17,769	-------
Clifton city [4]	*3,080*	*2,065*	-------
Newport city, total [4]	*29,744*	*29,317*	*30,309*
In Dist. 1	*14,387*	*14,761*	-------
Dist. 2, entire	*15,357*	*14,556*	-------
Southgate town	*1,735*	*699*	*627*
District 2	15,357	14,556	-------
Dist. 3, Outlying [4]	18,586	16,429	14,746
Bellevue city	*8,497*	*7,379*	*6,683*
Dayton city	*9,071*	*7,646*	*6,979*
Woodlawn town [4]	*296*	-------	-------
Dist. 4, Cold Springs	13,205	6,821	5,818
Fort Thomas city [4]	*10,008*	*5,028*	-------
Highland Heights city [4]	*625*	-------	-------
Dist. 5, Alexandria	3,905	3,230	3,077
Alexandria town	*424*	*316*	*353*
Dist. 6, Gubser	1,621	1,498	1,648
California town	*144*	*146*	*248*
Dist. 7, Grants Lick	1,293	1,565	1,633
Carlisle County	**7,363**	**8,231**	**9,048**
Dist. 1, Bardwell	2,511	2,357	2,830
Bardwell town	*1,139*	*1,120*	*1,087*
Dist. 2, Cunningham	1,400	1,912	2,112
Dist. 3, Milburn	1,724	2,215	2,311
Milburn town	*225*	*282*	*207*
Dist. 4, Arlington	1,728	1,747	1,795
Arlington town	*685*	*668*	*555*
Burkley town	*216*	*188*	*183*
Carroll County	**8,155**	**8,346**	**8,110**
Dist. 1, Locust	564	634	676
Dist. 2, Prestonville	754	722	862
Prestonville town	*163*	*131*	*162*
Dist. 3, English	752	897	891
Dist. 4, Worthville	713	1,249	1,258
Worthville town	*297*	*315*	*326*
Dist. 5, Eagle and Sanders	894	902	1,004
Sanders town	*286*	*291*	*250*
Dist. 6, Ghent	1,544	1,150	1,022
Ghent town	*383*	*438*	*421*
Dist. 7, Carrollton	2,934	2,792	2,397
Carrollton city	*2,409*	*2,281*	*1,906*
Carter County	**23,839**	**22,474**	**21,966**
Dist. 1, Grayson	5,366	4,769	4,050
Grayson town	*1,022*	*822*	*735*
Dist. 2, Buffalo	2,035	1,853	1,767
Carter town	*245*	*203*	*259*
Dist. 3, Olive Hill [5]	4,931	4,619	4,308
Olive Hill town [5]	*1,484*	*1,395*	*1,132*
Dist. 4, Upper Tygart	3,647	3,035	2,667
Dist. 5, Pleasant Valley	2,086	2,108	1,431
Dist. 6, Maddox	2,763	2,870	3,675
Willard town	*174*	*456*	*177*
Dist. 7, Geigerville	2,027	2,099	2,813
Dist. 8, Charlotte Furnace	984	1,121	1,255

[1] BRECKINRIDGE.—Kingswood town incorporated in 1925.
[2] CALDWELL.—District 6 organized from part of district 1 in 1921.
[4] CAMPBELL.—County total for 1910 includes population (30,309) of Newport city, not returned by magisterial districts, and population (2,138) of district 1, exclusive of part of Newport city. Woodlawn town and Highland Heights city incorporated in 1922 and 1928, respectively; Clifton town and Fort Thomas village incorporated as cities since 1920. Part of district 3, comprising Cote Brilliante town (population 489 in 1920), annexed to Newport city in 1925.
[5] CARTER.—Part of district 3 annexed to Olive Hill town in 1928.

Digitized by Google

TABLE 4.—POPULATION OF COUNTIES BY MINOR CIVIL DIVISIONS: 1930, 1920, AND 1910—Continued

MINOR CIVIL DIVISION	1930	1920	1910
Henry County—Con.			
District 3 [17]	2,443	2,635	-------
Turners Station town	*123*	*125*	*115*
District 4 [17]	2,218	2,407	-------
New Castle town (see Dist. 2).			
District 5	1,282	1,532	-------
Lockport town	*111*	*137*	*153*
District 6	2,131	2,433	-------
Bethlehem town	*134*	*85*	*68*
North Pleasureville town	*250*	*248*	*235*
Pleasureville town	*341*	*308*	*226*
Hickman County	8,725	10,244	11,750
Dist. 1, Columbus	1,501	2,051	2,664
Columbus city	*515*	*654*	*970*
Dist. 2, Clinton	2,576	2,766	2,907
Clinton town	*1,204*	*1,456*	*1,497*
Dist. 3, Buggs	1,775	2,316	2,464
Dist. 4, McAlister	950	968	1,146
Dist. 5, Moscow	1,313	1,388	1,697
Dist. 6, Spring Hill	610	755	812
Hopkins County	37,449	34,133	34,291
Dist. 1, Curtail	6,606	6,621	5,947
Mortons Gap town	*1,068*	*1,061*	*1,266*
Nortonville town	*889*	*773*	*254*
St. Charles town	*634*	*604*	*660*
White Plains town	*350*	*315*	*281*
Dist. 2, Earlington	5,669	5,608	5,978
Earlington city	*3,309*	*3,652*	*3,951*
Dist. 3, Court House	6,616	5,000	4,720
Madisonville city, total	*6,908*	*5,030*	*4,966*
In Dist. 3	*3,230*	*2,448*	*2,445*
In Dist. 7	*3,678*	*2,582*	*2,521*
Dist. 4, Hanson	2,660	3,439	3,994
Hanson town	*411*	*216*	*509*
Dist. 5, Nebo	3,121	3,853	4,171
Nebo town	*329*	*265*	*298*
Dist. 6, Charleston	5,731	4,357	4,167
Dawson Springs town	*2,311*	*1,762*	*1,350*
Dist. 7, Kitchen	7,046	5,255	5,314
Madisonville city (see Dist. 3).			
Jackson County	10,467	11,687	10,734
Dist. 1, McKee [18]	1,669	2,201	1,813
McKee town	*190*	*173*	*146*
Dist. 2, Sturgeon [18]	1,379	1,667	1,948
Dist. 3, Pond Creek [18]	2,642	3,157	2,041
Dist. 4, Horse Lick	1,245	1,414	1,687
Dist. 5, Cavanaugh	1,305	1,563	2,130
Dist. 6, Coyle	1,424	1,685	1,115
Dist. 7, Gray Hawk [18]	803	-------	-------
Jefferson County	355,350	286,369	262,920
District 1 [19]	15,036	9,752	9,471
Anchorage town	*564*	*447*	*384*
District 2 [19]	9,897	10,660	8,448
Jeffersontown town	*614*	*360*	*345*
Jefferson County—Con.			
District 3 [19]	11,505	19,592	10,411
District 4 [19]	11,167	11,474	10,662
Louisville city, total [19]	307,745	234,891	223,928
District 5	*77,765*	-------	-------
District 6	*75,008*	-------	-------
District 7	*74,559*	-------	-------
District 8	*80,413*	-------	-------
Jessamine County	12,431	12,205	12,613
Dist. 1, Nicholasville	3,128	2,786	2,935
Nicholasville city	*3,128*	*2,786*	*2,935*
Dist. 2, Lee	3,781	3,516	3,379
Wilmore town	*1,329*	*1,157*	-------
Dist. 3, Keene	1,918	2,032	2,187
Dist. 4, Marble Creek	1,388	1,434	1,376
Dist. 5, Plaquemine	2,216	2,437	2,736
Johnson County	22,968	19,622	17,482
District 1	7,143	4,124	3,253
Paintsville city [20]	*2,411*	*1,383*	*943*
West Van Lear town [20]	*284*	-------	-------
District 2 [20]	3,542	5,942	4,093
Van Lear town	*2,538*	*2,056*	-------
District 3	2,890	3,209	3,000
District 4	3,293	3,197	3,363
District 5	3,087	3,150	3,173
District 6 [20]	3,013	-------	-------
Whitehouse town	*200*	*320*	-------
Kenton County	93,534	73,453	70,355
District 1	11,929	13,139	13,943
Covington city, total	*65,252*	*57,121*	*53,270*
Dist. 1, entire	*11,929*	*13,139*	*13,943*
In Dist. 2	*38,574*	*29,766*	*26,319*
In Dist. 3	*14,749*	*14,216*	*13,008*
District 2	41,285	31,412	27,763
District 3	27,484	21,643	21,474
Bromley town	*1,017*	*736*	*819*
Fort Mitchell town	*559*	*169*	*80*
Ludlow city [21]	*6,485*	*4,582*	*4,163*
Park Hills town [21]	*1,275*	-------	-------
South Fort Mitchell town [21]	*1,617*	-------	-------
District 4	7,708	3,011	2,825
Elsmere town	*2,917*	*919*	*900*
Erlanger town	*1,853*	*711*	*700*
District 5	3,090	2,095	2,258
Independence town	*260*	*153*	*168*
District 6	2,038	2,153	2,092
Knott County [22]	15,230	11,655	10,791
Dist. 1, Hindman and Lower Troublesome	2,511	-------	-------
Hindman town	*508*	*467*	*370*
Dist. 2, Upper Carr and Middle Carr	2,080	-------	-------
Dist. 3, Yellow Creek and Irishman of Carr	2,358	-------	-------
Dist. 4, Lotts Creek, Clear Creek, and Lower Ball	1,895	-------	-------

[17] HENRY.—Districts 3 and 4 in 1930 returned as districts 4 and 3, respectively, in 1920.

[18] JACKSON.—District 7 organized from parts of districts 1, 2, and 3 in 1925.

[19] JEFFERSON.—Parts of districts 1, 2, 4, and 3 (including Highland Park and Oakdale towns, population 7,177 in 1920; 4,060 in 1910). annexed to Louisville city in 1922. Louisville not returned by districts in 1920.

[20] JOHNSON.—District 6 organized from part of district 2 in 1925. West Van Lear town incorporated since 1920. Paintsville town incorporated as a city since 1920.

[21] KENTON.—Park Hills and South Fort Mitchell towns incorporated in 1927. Ludlow town incorporated as a city since 1920.

[22] KNOTT.—County redistricted in 1921; comparison of population by districts can not be made.

Digitized by Google

TABLE 4.—POPULATION OF COUNTIES BY MINOR CIVIL DIVISIONS: 1930, 1920, AND 1910—Continued

MINOR CIVIL DIVISION	1930	1920	1910
Knott County—Con.			
Dist. 5, Upper Ball, Quicksand, Rock Fork, and Salt Lick	2,464	.....	.....
Dist. 6, Caney and Jones Fork	2,547	.....	.....
Dist. 7, Beaver	1,375	.....	.....
Knox County	26,266	24,172	22,116
District 1	4,582	3,801	3,229
Barbourville city, total	*2,380*	*1,877*	*1,633*
In Dist. 1	*1,497*	*1,301*	*1,034*
In Dist. 8	*883*	*576*	*599*
District 2	2,546	3,104	2,418
District 3	2,851	2,220	2,484
District 4	1,924	1,825	2,154
District 5	3,174	3,138	2,971
District 6	5,841	4,834	3,692
Corbin city, total	*8,036*	*3,406*	*2,589*
In Knox Co	*1,735*	*1,189*	*854*
In Whitley Co	*6,301*	*2,217*	*1,735*
District 7	2,466	2,470	2,415
District 8	2,882	2,780	2,753
Barbourville city (see Dist. 1).			
Larue County	9,093	10,004	10,701
Dist. 1, Hodgenville	2,621	2,813	2,999
Hodgenville town	*1,104*	*1,100*	*744*
Dist. 2, Athertonville	1,384	1,683	2,221
Dist. 3, Buffalo	2,554	2,976	3,025
Buffalo town	*394*	*350*	*298*
Dist. 4, Magnolia	2,534	2,532	2,456
Upton town, total	*402*	*369*	*141*
In Larue Co	*212*	*232*	.....
In Hardin Co	*190*	*137*	*141*
Laurel County	21,109	19,814	19,872
District 1	4,268	[23] 3,245	[23] 3,197
London town	*1,950*	*1,707*	*1,638*
District 2	3,098	2,246	2,109
District 3	2,579	2,691	2,563
District 4	1,661	1,744	1,845
District 5	1,828	3,260	2,992
District 6	3,616	3,615	3,561
District 7	3,159	3,023	3,615
Lawrence County	16,713	17,643	20,067
District 1	2,355	2,330	2,460
Louisa town, total	*1,961*	*2,011*	*1,356*
In Dist. 1	*520*	*590*	*370*
In Dist. 8	*1,441*	*1,421*	*986*
District 2	2,601	2,447	2,786
District 3	1,218	1,810	2,258
District 4	1,952	1,688	2,104
Blaine town, total	*144*	*108*	*136*
In Dist. 4	*132*	*100*	*124*
In Dist. 5	*12*	*8*	*12*
District 5	1,702	1,741	2,013
District 6	1,894	2,362	2,739
District 7	1,960	1,744	2,189
District 8	3,031	3,521	3,518
Louisa town (see Dist. 1).			
Lee County [24]	9,729	11,918	9,531
Dist. 1, Beattyville	2,507	.....	.....
Beattyville town	*906*	*1,210*	*1,360*
Dist. 2, St. Helens	2,379	.....	.....
St. Helens town	*154*	*167*	*151*
Dist. 3, New Virginia	2,198	.....	.....
Dist. 4, Heidelberg	2,645	.....	.....
Proctor town	*249*	*245*	*143*
Leslie County	10,765	10,097	8,976
Dist. 1, Hyden	1,471	1,391	1,678
Dist. 2, Big Creek [25]	1,345	862	885
Dist. 3, Marrowbone	1,109	1,164	985
Dist. 4, Cutshin	2,202	1,913	1,708
Dist. 5, Bad Creek	1,639	1,565	994
Dist. 6, Wooton [25]	1,763	2,081	1,974
Dist. 7, Elkhorn [25]	1,236	1,121	752
Letcher County	35,702	24,467	10,623
Dist. 1, West Whitesburg	2,958	2,195	2,704
Whitesburg town, total	*1,804*	*706*	*321*
In Dist. 1	*877*	*207*	.....
In Dist. 7	*927*	*499*	.....
Dist. 2, Jenkins [26]	9,234	7,405	1,937
Jenkins town [26]	*8,465*	*4,707*	.....
Dist. 3, Rockhouse	2,698	2,168	2,044
Dist. 4, Cumberland	1,108	1,095	1,100
Dist. 5, River (Lower Rockhouse)	5,053	2,819	1,575
Blackey town	*349*	*269*	.....
Dist. 6, Line Fork	1,833	1,158	1,254
Dist. 7, East Whitesburg	3,651	2,288	.....
Whitesburg town (see Dist. 1).			
Dist. 8, Millstone	9,167	5,339	.....
Fleming town	*1,389*	*2,009*	.....
Neon town	*1,077*	*498*	.....
Seco town	*1,150*	*535*	.....
Lewis County	14,315	15,829	16,887
District 1	1,516	1,816	2,045
Concord town	*164*	*194*	*213*
District 2	3,856	4,189	4,169
Vanceburg town	*1,388*	*1,358*	*1,145*
District 3 [27]	1,844	2,859	3,097
District 4	1,656	2,082	2,089
District 5	1,509	1,638	2,033
District 6	1,182	1,521	1,583
District 7	1,646	1,724	1,871
District 8 [27]	1,106	.....	.....
Quincy town [27]	*252*	*167*	*285*
Lincoln County	17,687	16,481	17,897
Dist. 1, Stanford	4,764	4,337	5,391
Stanford city	*1,544*	*1,397*	*1,532*
Dist. 2, Crab Orchard	3,803	3,033	3,741
Crab Orchard town	*576*	*493*	*467*
Dist. 3, Waynesburg	4,976	4,567	4,235
Dist. 4, Hustonville	4,144	4,544	4,530
Hustonville town	*405*	*372*	*384*
Livingston County	8,608	9,732	10,627
Dist. 1, Smithland	1,387	1,782	2,082
Smithland town	*519*	*559*	*557*
Dist. 2, Driskill	2,179	2,216	2,315
Grand Rivers town	*452*	*478*	.....

[23] LAUREL.—Population of district 1 for 1920 and 1910 has been corrected to include population (1,707 in 1920; 1,638 in 1910) of London town, reported as located in districts 1 and 2 but not returned separately by districts in 1920

[24] LEE.—County redistricted in 1924; comparison of population by districts can not be made.

[25] LESLIE.—Parts of districts 6 and 7 annexed to district 2 since 1920.

[26] LETCHER.—Part of Jenkins town annexed to district 2 in 1925 and part of district 2, comprising McRoberts town (population 2,146 in 1920), annexed to Jenkins town in 1928.

[27] LEWIS.—Part of district 3, including Quincy town, taken to form district 8 since 1920.

Digitized by Google

| | | |

| | | |

TABLE 4.—POPULATION OF COUNTIES BY MINOR CIVIL DIVISIONS: 1930, 1920, AND 1910—Continued

MINOR CIVIL DIVISION	1930	1920	1910
Pulaski County	**35,640**	**34,010**	**35,986**
District 1	8,254	5,664	.....
Ferguson town	*532*	*529*	*404*
Somerset city	*5,506*	*4,672*	*4,491*
District 2	4,423	4,128	.....
District 3	4,428	4,306	.....
District 4	3,697	4,154	.....
Science Hill town	*399*	*331*	*257*
District 5	3,970	3,594	.....
Eubank town	*334*	*312*	*182*
District 6	3,827	4,818	.....
District 7	3,608	7,346	.....
District 8	3,433		
Burnside town	*914*	*1,078*	*1,117*
Robertson County	**3,344**	**3,871**	**4,121**
Dist. 1, Mount Olivet	679	864	889
Mount Olivet town, total	*419*	*340*	*521*
In Dist. 1	*135*	*212*	*195*
In Dist. 2	*284*	*128*	*126*
Dist. 2, Mount Olivet	933	961	948
Dist. 3, Kentontown	563	715	764
Dist. 4, Burika	749	778	922
Dist. 5, Bratton (Pinhook)	420	553	603
Rockcastle County [38]	**15,149**	**15,406**	**14,473**
District 1	3,032	.....	.....
Mount Vernon town	*939*	*719*	*930*
District 2	2,690	.....	.....
Livingston town, total	*912*	*703*	*685*
In Dist. 2	*380*	.....	.....
In Dist. 5	*532*	.....	.....
District 3	3,605	.....	.....
Brodhead town	*680*	*555*	*477*
District 4	2,237	.....	.....
District 5	3,585	.....	.....
Livingston town (see Dist. 2).			
Rowan County	**10,893**	**9,467**	**9,438**
Dist. 1, Morehead	3,882	3,150	3,168
Morehead town	*895*	*981*	*1,105*
Dist. 2, Farmers	1,291	2,340	2,508
Farmers town	*290*	*316*	*427*
Dist. 3, Hogtown	2,802	2,010	1,605
Dist. 4, Pine Grove	2,918	1,967	2,067
Russell County	**11,930**	**11,854**	**10,861**
District 1	2,891	2,812	2,624
Jamestown town	*410*	*237*	*177*
District 2	2,389	2,522	2,379
District 3	3,873	3,735	3,240
District 4	2,777	2,785	2,618
Scott County [39]	**14,400**	**15,318**	**16,956**
District 1	7,226	.....	.....
Georgetown city [39]	*4,229*	*3,903*	*4,533*
District 2	870	.....	.....
District 3	1,657	.....	.....
Stamping Ground town	*341*	*335*	*381*
Scott County—Con.			
District 4	1,022	.....	.....
District 5	1,838	.....	.....
Sadieville town	*527*	*448*	*467*
District 6	531	.....	.....
District 7	1,256	.....	.....
Shelby County	**17,679**	**18,532**	**18,041**
Dist. 1, Shelbyville	4,033	3,760	3,412
Shelbyville city	*4,033*	*3,760*	*3,412*
Dist. 2, North Shelbyville	2,606	3,256	3,044
Dist. 3, Simpsonville	2,801	3,019	2,939
Simpsonville town	*181*	*189*	*185*
Dist. 4, Clay Village	1,433	1,471	1,474
Dist. 5, Christiansburg	2,767	3,073	3,153
Dist. 6, Harrisonville	2,135	2,373	2,384
Dist. 7, South Shelbyville	1,904	1,580	1,635
Simpson County	**11,336**	**11,150**	**11,460**
Dist. 1, East	2,699	2,689	2,716
Dist. 2, South Franklin	3,581	2,870	2,677
Franklin city, total	*3,056*	*3,154*	*3,063*
In Dist. 2	*1,523*	*1,340*	*1,147*
In Dist. 3	*1,533*	*1,814*	*1,916*
Dist. 3, North Franklin	2,570	3,048	3,221
Dist. 4, West	2,486	2,493	2,846
Spencer County	**6,606**	**7,786**	**7,567**
Dist. 1, Taylorsville	1,915	1,914	.....
Taylorsville town	*729*	*673*	*622*
Dist. 2, Waterford	1,307	1,594	.....
Dist. 3, Elk Creek	795	1,065	.....
Dist. 4, Wakefield	723	971	.....
Dist. 5, Little Mount	985	1,050	.....
Dist. 6, Mount Eden	881	1,191	.....
Taylor County	**12,047**	**12,236**	**11,961**
Dist. 1, Oak Hill	825	1,012	1,013
Dist. 2, Saloma	1,649	1,736	2,092
Dist. 3, Campbellsville	4,716	4,179	3,549
Campbellsville city	*1,925*	*1,535*	*1,206*
Dist. 4, Ireland	2,204	2,401	2,501
Dist. 5, Mannsville	1,938	2,011	1,904
Dist. 6, Spurlington	715	897	902
Todd County	**13,520**	**15,694**	**16,468**
Dist. 1, Kirkmansville [40]	985	2,150	2,079
Kirkmansville town	*191*	*178*	*200*
Dist. 2, Sharon and Clifty	1,586	2,057	2,092
Dist. 3, Fairview and Bell Chapel [40]	1,260	1,515	1,576
Dist. 4, Elkton	2,990	4,066	4,309
Elkton city	*951*	*1,009*	*1,228*
Dist. 5, Trenton	2,150	2,391	2,810
Trenton town	*524*	*552*	*653*
Dist. 6, Allensville [40]	1,358	3,515	3,622
Allensville town	*237*	*227*	*436*
Dist. 7, Allegre [40]	916	.....	.....
Dist. 8, Guthrie [40]	2,275	.....	.....
Guthrie city [40]	*1,272*	*1,160*	*1,096*

[38] ROCKCASTLE.—County redistricted in 1923; comparison of population by districts can not be made.

[39] SCOTT.—County redistricted since 1920; comparison of population by districts can not be made. Georgetown town incorporated as a city since 1920.

[40] TODD.—District 7 organized from parts of districts 1 and 3, and district 8 organized from part of district 6, including Guthrie city, since 1920.

Digitized by Google

TABLE 4.—POPULATION OF COUNTIES BY MINOR CIVIL DIVISIONS: 1930, 1920, AND 1910—Continued

MINOR CIVIL DIVISION	1930	1920	1910
Trigg County	12,531	14,208	14,539
District 1	2,207	2,555	2,575
District 2	1,148	1,489	1,219
District 3	3,079	2,870	3,154
Cadiz city	*1,114*	*897*	*1,095*
District 4	1,969	2,354	2,377
Cerulean Springs town	*226*	*274*	*272*
District 5	1,874	2,574	2,693
District 6	1,492	1,490	1,591
District 7	762	870	930
Trimble County	5,348	6,011	6,512
Dist. 1, Milton	1,641	2,331	2,500
Milton town	*347*	*380*	*555*
Dist. 2, Bedford	1,993	1,870	1,945
Bedford town	*286*	*290*	*269*
Dist. 3, Palmyra	789	946	1,067
Dist. 4, Burrows	952	864	1,000
Union County	17,053	18,040	19,886
Dist. 1, Morganfield	4,360	4,444	5,441
Morganfield city	*2,561*	*2,651*	*2,785*
Dist. 2, Uniontown	2,823	2,588	3,039
Uniontown city	*1,235*	*1,094*	*1,556*
Dist. 3, Raleigh	1,537	1,511	1,953
Dist. 4, Caseyville	1,903	2,506	2,302
Caseyville town	*284*	*268*	*250*
De Koven town	*486*	*645*	.....
Dist. 5, Sturgis	4,816	3,981	4,138
Sturgis city [40a]	*2,154*	*1,760*	*1,567*
Dist. 6, Waverly	2,514	3,010	3,023
Waverly town	*445*	*475*	*511*
Warren County	33,676	30,868	30,579
Dist. 1, Bowling Green [41]	9,359	6,480	6,876
Bowling Green city, total	*12,348*	*9,658*	*9,173*
In Dist. 1	*7,189*	*4,762*	*4,508*
In Dist. 8	*5,209*	*4,996*	*4,665*
Dist. 2, Bowling Green [41]	8,250	6,538	5,804
Dist. 3, Hickory Flat [41]	2,748	2,679	2,676
Rich Pond town	*81*	*84*	*115*
Woodburn town	*279*	*227*	*217*
Dist. 4, Goshen [41]	2,405	2,778	2,617
Dist. 5, Stallard Springs [41]	2,400	2,986	3,394
Dist. 6, Elk Springs [41]	3,143	3,522	3,564
Smiths Grove town	*748*	*815*	*726*
Dist. 7, Bristow [41]	2,958	3,137	2,946
Oakland town	*217*	*252*	*257*
Dist. 8, Greencastle [41]	2,413	2,722	2,702
Washington County	12,623	14,773	13,940
District 1	1,672	1,991	2,022
District 2	1,697	2,089	2,215
District 3	1,820	2,210	2,274
Mackville town	*244*	*261*	*190*
District 4	2,904	3,780	2,851
Springfield town, total	*1,487*	*1,529*	*1,529*
In Dist. 4	*353*	*950*	*807*
In Dist. 5	*144*	*185*	*157*
In Dist. 6	*290*	*296*	*565*
District 5	2,204	2,417	2,331
District 6	2,266	2,286	2,247

MINOR CIVIL DIVISION	1930	1920	1910
Wayne County	15,848	16,208	17,518
District 1	2,249	2,289	.....
Monticello town	*1,503*	*1,514*	*1,538*
District 2 [42]	3,518	2,091	.....
District 3	2,471	3,763	.....
District 4	1,690	3,140	.....
District 5	1,996	1,882	.....
District 6	2,002	3,043	.....
District 7 [42]	1,922	.....	.....
Webster County	20,534	20,762	20,974
Dist. 1, Dixon	2,626	2,931	3,501
Dixon town	*659*	*716*	*741*
Dist. 2, Sebree	2,830	3,348	4,368
Poole town	*196*	*142*	*179*
Sebree town	*910*	*1,258*	*1,500*
Dist. 3, Slaughtersville	2,185	2,984	3,595
Slaughtersville town	*347*	*604*	*443*
Dist. 4, Providence	7,157	6,259	4,368
Providence town	*4,742*	*4,151*	*2,084*
Dist. 5, Clay	5,736	5,240	5,142
Blackford town	*300*	*418*	*449*
Clay town	*1,561*	*1,378*	*1,058*
Wheatcroft town	*705*	*400*	*490*
Whitley County	29,730	27,749	31,982
District 1	2,788	3,277	.....
Williamsburg city, total	*1,426*	*1,767*	*2,094*
In Dist. 1	*635*	*692*	.....
In Dist. 5	*1,191*	*1,075*	.....
District 2	1,571	2,330	.....
District 3	4,446	3,435	.....
District 4 [43]	9,267	6,466	.....
Corbin city, total [43]	*8,656*	*8,408*	*2,589*
In Whitley Co.	*6,301*	*2,217*	*1,735*
In Knox Co.	*1,755*	*1,189*	*854*
District 5	4,534	3,453	.....
Williamsburg city (see Dist. 1).			
District 6	1,948	3,419	.....
Jellico town	*265*	*271*	*546*
District 7	3,481	3,587	.....
District 8	1,695	1,782	.....
Wolfe County [44]	8,425	8,783	8,864
Dist. 1, Lee City	3,229	.....	.....
Hazel Green town	*250*	*300*	*247*
Lee City town	*152*	*152*	*209*
Dist. 2, Stillwater	1,801	.....	.....
Dist. 3, Campton	3,395	.....	.....
Campton town	*387*	*277*	*336*
Woodford County	10,981	11,784	12,571
Dist. 1, Midway	2,199	2,230	2,526
Midway city	*808*	*915*	*937*
Dist. 2, Millville	1,017	910	1,327
Dist. 3, Court House	2,520	2,824	2,995
Versailles city, total	*2,843*	*2,061*	*2,968*
In Dist. 3	*1,856*	*1,127*	*1,501*
In Dist. 4	*986*	*934*	*967*
Dist. 4, Market House	2,063	2,817	2,843
Dist. 5, Mortonsville	1,391	1,496	1,532
Dist. 6, Clover Bottom	1,191	1,482	1,328

[40a] UNION.—Sturgis town incorporated as a city since 1920.
[41] WARREN.—Numbers of districts 1, 2, 3, 4, 5, 6, 7, and 8 changed from 5, 4, 6, 7, 8, 2, 3, and 1, respectively, since 1920.
[42] WAYNE.—District 7 organized from part of district 2 since 1920.
[43] WHITLEY.—Parts of district 4 annexed to Corbin city in 1922 and 1927.
[44] WOLFE.—County redistricted in 1929; comparison of population by districts can not be made.

Digitized

Incorporated places.—Table 5 shows the population of the incorporated places (cities, towns, and villages) in Kentucky in 1930 and 1920. In this table the places are arranged in alphabetical order, each followed by the name of the county in which the city, town, or village is located. In Table 6 the population of the more important places is presented by wards.

Table 5.—Population of Incorporated Places: 1930 and 1920

[The population of these places in 1910 is given in Table 4]

City, town, or village	County	1930	1920
Adairville	Logan	763	778
Albany	Clinton	852	595
Alexandria	Campbell	424	316
Allen City	Floyd	284	216
Allensville	Todd	237	227
Anchorage	Jefferson	564	447
Arlington	Carlisle	685	668
Ashland	Boyd	29,074	14,729
Athens	Fayette	206	(1)
Auburn	Logan	821	715
Augusta	Bracken	1,675	1,820
Barbourville	Knox	2,380	1,877
Bardstown	Nelson	1,767	1,717
Bardwell	Carlisle	1,139	1,120
Barlow	Ballard	614	654
Beattyville	Lee	906	1,210
Beaver Dam	Ohio	1,036	788
Bedford	Trimble	286	240
Beech Grove	McLean	138	142
Bellevue	Campbell	8,497	7,379
Benton	Marshall	1,021	897
Berea	Madison	1,827	1,640
Berry	Harrison	405	382
Bethlehem	Henry	134	85
Birmingham	Marshall	312	355
Blackey	Letcher	349	269
Blackford	Webster	390	413
Blaine	Lawrence	144	103
Blandville	Ballard	189	233
Bloomfield	Nelson	445	471
Booneville	Owsley	270	243
Boston	Pendleton	77	80
Bowling Green	Warren	12,348	9,638
Brandenburg	Meade	484	503
Bremen	Muhlenberg	255	172
Brieusburg	Marshall	57	57
Brodhead	Rockcastle	630	555
Bromley	Kenton	1,017	736
Brooksville	Bracken	615	785
Brownsville	Edmonson	359	294
Buffalo	Larue	394	359
Burgin	Mercer	791	713
Burkesville	Cumberland	886	798
Burkley	Carlisle	216	188
Burnside	Pulaski	914	1,078
Burton	Floyd	194	.....
Butler	Pendleton	364	406
Cadiz	Trigg	1,114	997
Calhoun	McLean	683	743
California	Campbell	144	146
Calvert	Marshall	319	226
Campbellsville	Taylor	1,523	1,[illegible]
Campton	Wolfe	337	277
Caneyville	Grayson	376	402
Carlisle	Nicholas	1,469	1,569
Carrollton	Carroll	2,404	2,281
Carrsville	Livingston	360	323
Carter	Carter	241	233
Caseyville	Union	224	265
Catlettsburg	Boyd	5,025	4,183
Cave City	Barren	773	690
Cayce	Fulton	131	202
Centertown	Ohio	285	343
Central City	Muhlenberg	4,321	3,108
Ceruleau Springs	Trigg	226	274
Chaplin	Nelson	187	172
Chicago	Marion	152	148
Clarkson	Grayson	356	413
Clay	Webster	1,551	1,378
Clay City	Powell	528	602
Clifton	Campbell	3,080	2,065
Clinton	Hickman	1,204	1,455
Cloverport	Breckinridge	1,324	1,509
Columbia	Adair	1,195	1,076
Columbus	Hickman	518	654
Concord	Lewis	164	194
Corbin	Knox, Whitley	8,036	3,406
Corinth	Grant	328	241
Corydon	Henderson	721	1,019
Covington	Kenton	65,252	57,121
Crab Orchard	Lincoln	576	493
Crittenden	Grant	265	185
Crofton	Christian	461	527
Crutchfield	Fulton	118	111
Cumberland	Harlan	2,639	300
Curdsville	Daviess	211	240
Cynthiana	Harrison	4,386	3,857
Danville	Boyle	6,729	5,099
Dawson Springs	Hopkins	2,311	1,762
Dayton	Campbell	9,071	7,646
De Koven	Union	486	655
Dexter	Calloway	185	278
Dixon	Webster	650	716
Dolan	Perry	861	.....
Dover	Mason	418	377
Drakesboro	Muhlenberg	1,242	1,164
Dry Ridge	Grant	97	129
Dublin	Graves	113	112
Dunmor	Muhlenberg	158	148
Dwale	Floyd	260	.....
Dycusburg	Crittenden	148	162
Earlington	Hopkins	3,309	3,652
Eddyville	Lyon	1,990	1,182
Edmonton	Metcalfe	237	284
Ekron	Meade	126	157
Elizabethtown	Hardin	2,590	2,530
Elkhorn	Pike	996	821
Elkton	Todd	951	1,009
Elsmere	Kenton	2,917	919
Eminence	Henry	1,323	1,317
Erlanger	Kenton	1,853	711
Eubank	Pulaski	354	312
Evarts	Harlan	1,438	502
Fall	Morgan	123	124
Fairfield	Nelson	148	329
Falmouth	Pendleton	1,876	1,330
Fancy Farm	Graves	415	488
Farmers	Rowan	290	316
Farmington	Graves	134	150
Ferguson	Pulaski	552	529

[1] Not returned separately.

Digitized by Google

TABLE 5.—POPULATION OF INCORPORATED PLACES: 1930 AND 1920—Contd.

[The population of these places in 1910 is given in Table 4]

CITY, TOWN, OR VILLAGE	County	1930	1920
Murray	Calloway	2,891	2,415
Nebo	Hopkins	329	265
Neon	Letcher	1,077	493
New Castle	Henry	447	397
New Columbus	Owen	68	104
New Haven	Nelson	445	468
New Hope	Nelson	201	207
New Liberty	Owen	190	180
New Market	Marion	107	342
Newport	Campbell	29,744	29,317
Nicholasville	Jessamine	3,128	2,786
North Middletown	Bourbon	400	339
North Pleasureville	Henry	250	248
Nortonville	Hopkins	829	773
Oakland	Warren	217	252
Olive Hill	Carter	1,484	1,395
Owensboro	Daviess	22,765	17,424
Owenton	Owen	975	971
Owingsville	Bath	903	781
Paducah	McCracken	33,541	24,735
Paintsville	Johnson	2,411	1,383
Paris	Bourbon	6,204	6,310
Park Hills	Kenton	1,275	.....
Pellville	Hancock	116	74
Pembroke	Christian	775	685
Penrod	Muhlenberg	92	57
Perryville	Boyle	339	631
Petersburg	Boone	326	331
Pewee Valley	Oldham	582	649
Phelps	Pike	422	.....
Pikeville	Pike	3,376	2,110
Pineville	Bell	3,567	2,908
Pleasureville	Henry	341	308
Poole	Webster	196	142
Prestonsburg	Floyd	2,105	1,667
Prestonville	Carroll	103	131
Princeton	Caldwell	4,764	3,689
Proctor	Lee	249	245
Providence	Webster	4,742	4,151
Pryorsburg	Graves	230	238
Quincy	Lewis	252	167
Raceland	Greenup	1,088	.....
Ravenna	Estill	1,189	.....
Raywick	Marion	147	167
Richmond	Madison	6,495	5,622
Rich Pond	Warren	81	84
Rochester	Butler	371	415
Rockport	Ohio	671	650
Rosewood	Muhlenberg	69	105
Rowletts	Hart	265	270
Rumsey	McLean	262	139
Russell	Greenup	2,084	1,736
Russellville	Logan	3,297	3,124
Sacramento	McLean	327	410
Sadieville	Scott	527	448
St. Charles	Hopkins	634	604
St. Helens	Lee	154	167
St. Mary	Marion	172	149
Salt Lick	Bath	475	518
Salyersville	Magoffin	446	412
Sanders	Carroll	286	291
Sardis	Mason	201	(1)
Science Hill	Pulaski	399	331
Scottsville	Allen	1,887	2,179
Sebree	Webster	940	1,258
Seco	Letcher	1,150	535
Sedalia	Graves	200	200
Sharpsburg	Bath	408	363
Shelbyville	Shelby	4,033	3,760
Shepherdsville	Bullitt	633	520
Sherburne	Fleming	141	191
Simpsonville	Shelby	181	189
Slaughtersville	Webster	317	664
Smithfield	Henry	130	143
Smithland	Livingston	510	559
Smiths Grove	Warren	718	815
Somerset	Pulaski	5,506	4,672
Sonora	Hardin	248	274
South Carrollton	Muhlenberg	334	328
South Fort Mitchell	Kenton	1,617	.....
Southgate	Campbell	1,735	699
Spottsville	Henderson	350	362
Springfield	Washington	1,487	1,529
Stamping Ground	Scott	341	335
Stanford	Lincoln	1,544	1,397
Stanton	Powell	423	311
Stephensport	Breckinridge	151	214
Stone	Pike	906	503
Sturgis	Union	2,154	1,750
Taylorsville	Spencer	729	673
Tompkinsville	Monroe	850	721
Trenton	Todd	524	552
Turners Station	Henry	123	125
Tyrone	Anderson	190	272
Union	Boone	94	100
Uniontown	Union	1,235	1,094
Upton	Hardin / Larue	402	369
Vanceburg	Lewis	1,388	1,353
Van Lear	Johnson	2,338	2,056
Verona	Boone	156	199
Versailles	Woodford	2,244	2,061
Vine Grove	Hardin	523	594
Wallins Creek	Harlan	900	(1)
Walton	Boone	854	642
Warsaw	Gallatin	800	800
Water Valley	Graves	351	377
Waverly	Union	445	475
Wayland	Floyd	2,436	1,362
Weeksbury	Floyd	1,509	1,016
West Liberty	Morgan	569	461
West Point	Hardin	697	724
West Van Lear	Johnson	284	.....
Wheatcroft	Webster	705	400
Wheelwright	Floyd	1,822	506
Whitehouse	Johnson	200	320
White Plains	Hopkins	350	315
Whitesburg	Letcher	1,804	706
Whitesville	Daviess	104	437
Wickliffe	Ballard	1,108	969
Willard	Carter	174	456
Williamsburg	Whitley	1,820	1,767
Williamstown	Grant	917	836
Wilmore	Jessamine	1,329	1,157
Winchester	Clark	8,233	8,338
Wingo	Graves	479	439
Woodburn	Warren	279	221
Woodbury	Butler	117	145
Woodlawn	Campbell	296	.....
Worthington	Greenup	843	.....
Worthville	Carroll	297	315

[1] Not returned separately.

Digitized by Google

TABLE 6.—POPULATION OF CITIES OF 5,000 OR OVER BY WARDS: 1930

CITY AND WARD	1930
Ashland city	29,074
Ward 1	4,008
Ward 2	4,697
Ward 3	4,140
Ward 4	6,735
Ward 5	5,113
Ward 6	4,381
Bellevue city	8,497
Ward 1	1,280
Ward 2	1,754
Ward 3	2,246
Ward 4	3,217
Bowling Green city	13,348
Ward 1	3,682
Ward 2	4,055
Ward 3	4,611
Catlettsburg city	5,025
Ward 1	2,188
Ward 2	1,064
Ward 3	552
Ward 4	1,221
Corbin city	8,036
Ward 1	1,735
Ward 2	1,620
Ward 3	2,256
Ward 4	2,425
Covington city	65,252
Ward 1	6,913
Ward 2	5,016
Ward 3	7,632
Ward 4	7,117
Ward 5	21,126
Ward 6	17,446
Danville city	6,729
Ward 1	2,520
Ward 2	1,136
Ward 3	362
Ward 4	1,116
Ward 5	717
Ward 6	878
Dayton city	9,071
Ward 1	1,707
Ward 2	1,806
Ward 3	1,782
Ward 4	1,752
Ward 5	1,964
Fort Thomas city (Not reported by wards.)	10,008
Frankfort city	11,626
Ward 1	3,438
Ward 2	5,292
Ward 3	2,896
Glasgow city (Not reported by wards.)	5,042
Hazard city	7,021
Ward 1	735
Ward 2	636
Ward 3	2,144
Ward 4	851
Ward 5	1,040
Ward 6	1,615
Henderson city	11,668
Ward 1	1,494
Ward 2	3,107
Ward 3	3,860
Ward 4	3,207
Hopkinsville city (Not reported by wards.)	10,746
Jenkinstown (Not reported by wards.)	8,465
Lexington city	45,736
Ward 1	4,665
Ward 2	8,590
Ward 3	3,771
Ward 4	14,179
Ward 5	10,339
Ward 6	4,192
Louisville city	307,745
Ward 1	28,496
Ward 2	37,934
Ward 3	21,430
Ward 4	19,860
Ward 5	23,621
Ward 6	21,432
Ward 7	17,901
Ward 8	28,845
Ward 9	18,308
Ward 10	30,412
Ward 11	25,134
Ward 12	34,372
Ludlow city	6,485
Ward 1	1,491
Ward 2	1,403
Ward 3	1,803
Ward 4	1,788
Madisonville city	6,908
Ward 1	1,034
Ward 2	1,780
Ward 3	864
Ward 4	899
Ward 5	962
Ward 6	1,369
Mayfield city	8,177
Ward 1	3,358
Ward 2	1,918
Ward 3	2,901
Maysville city	6,557
Ward 1	713
Ward 2	1,094
Ward 3	732
Ward 4	1,170
Ward 5	1,312
Ward 6	1,536
Middlesborough city	10,350
City Hall ward	2,662
East End ward	2,730
South Side ward	2,843
West End ward	2,115
Newport city	29,744
Ward 1	5,416
Ward 2	4,131
Ward 3	4,771
Ward 4	4,745
Ward 5	5,170
Ward 6	5,511
Owensboro city (Not reported by wards.)	22,765
Paducah city (Not reported by wards.)	33,541
Paris city	6,204
Ward 1	2,158
Ward 2	2,183
Ward 3	1,863
Richmond city	6,495
Ward 1	1,917
Ward 2	1,635
Ward 3	2,943
Somerset city	5,506
Ward 1	1,300
Ward 2	774
Ward 3	978
Ward 4	849
Ward 5	806
Ward 6	799
Winchester city	8,233
Ward 1	1,877
Ward 2	1,271
Ward 3	930
Ward 4	2,231
Ward 5	1,924

Digitized by Google

LOUISIANA

CONTENTS

	Page
Map	454
Table 1.—Population of Louisiana: 1810 to 1930	455
Table 2.—Population of principal cities from earliest census to 1930	456
Table 3.—Area and population of parishes: 1890 to 1930	456
Table 4.—Population of parishes by minor civil divisions: 1930, 1920, and 1910	458
Table 5.—Population of incorporated places: 1930 and 1920	465
Table 6.—Population of cities and towns of 5,000 or over by wards: 1930	467

Digitized by Google

LOUISIANA

Digitized by Google

POPULATION—LOUISIANA

NUMBER AND DISTRIBUTION OF INHABITANTS

Population of the State.—The greater part of the area now constituting Louisiana—that part lying west of the Mississippi River—was organized in 1804 as the Territory of Orleans, and in April, 1812, it was admitted to the Union as the eighteenth State, under the name of Louisiana. The Baton Rouge District—that part of the present State lying east of the Mississippi River—was added very shortly thereafter, thus giving Louisiana its present extent. The population of Louisiana on April 1, 1930, according to the Fifteenth Census, was 2,101,593, which represents an increase of 303,084, or 16.9 per cent, as compared with the population on January 1, 1920. The total land area of the State, as shown in Table 3, is 45,409 square miles. The average number of inhabitants per square mile in 1930 was 46.3, as compared with 39.6 in 1920.

Table 1 shows the population of Louisiana from 1810, the year in which it was first enumerated, to 1930, together with the increase during each decade.

TABLE 1.—POPULATION OF LOUISIANA: 1810 TO 1930

CENSUS YEAR	Population	INCREASE OVER PRECEDING CENSUS	
		Number	Per cent
1930	2,101,593	303,084	16.9
1920	1,798,509	142,121	8.6
1910	1,656,388	274,763	19.9
1900	1,381,625	263,037	23.5
1890	1,118,588	178,642	19.0
1880	939,946	213,031	29.3
1870	726,915	18,913	2.7
1860	708,002	190,240	36.7
1850	517,762	165,351	46.9
1840	352,411	136,872	63.4
1830	215,739	62,332	40.6
1820	153,407	76,851	100.4
1810	76,556		

Parishes and minor civil divisions.—In the tables which follow (Tables 2 to 6) the population of Louisiana is shown by parishes (which correspond to the counties in other States), wards, cities, and incorporated towns and villages, with some comparative figures from previous censuses.

Cities of 10,000 or more.—There are eight cities in the State which had a population of 10,000 or more in 1930. Table 2 shows for these cities the population at each census for which figures are available, together with the increase or decrease during each decade. New Orleans, the largest city in Louisiana, has a population of 458,762, which represents an increase of 71,543, or 18.5 per cent, over its population in 1920. Shreveport, the second city in the State, has 76,655 inhabitants and its increase during the past decade was 32,781, or 74.7 per cent. The remaining cities in this group, in the order of their population, are Baton Rouge, the capital, and Monroe, Alexandria, Lake Charles, Lafayette, and Bogalusa. The two last-named cities first attained a population of 10,000 between 1920 and 1930.

Digitized by Google

Table 2.—Population of Principal Cities from Earliest Census to 1930

[A minus sign (−) denotes decrease]

City and census year	Population	Increase over preceding census	
		Number	Per cent
Alexandria:			
1930	23,025	5,515	31.5
1920	17,510	6,297	56.2
1910	11,213	5,565	98.5
1900	5,648	2,787	97.4
1890	2,861	1,061	58.9
1880	1,800	582	47.8
1870	1,218	−243	−16.6
1860	1,461	789	117.4
1850	672	----------	----------
Baton Rouge:			
1930	30,729	8,947	41.1
1920	21,782	6,885	46.2
1910	14,897	3,628	32.2
1900	11,269	791	7.5
1890	10,478	3,281	45.6
1880	7,197	699	10.8
1870	6,498	1,070	19.7
1860	5,428	1,523	39.0
1850	3,905	1,636	72.1
1840	2,269	----------	----------
Bogalusa:			
1930	14,029	5,784	70.2
1920	8,245	----------	----------
Lafayette:			
1930	14,635	6,780	86.3
1920	7,855	1,463	22.9
1910	6,392	3,078	92.9
1900	3,314	1,208	57.4
1890	2,106	----------	----------
Lake Charles:			
1930	15,791	2,703	20.7
1920	13,088	1,639	14.3
1910	11,449	4,769	71.4
1900	6,680	3,238	94.1
1890	3,442	2,604	310.7
1880	838	----------	----------
Monroe:			
1930	26,028	13,353	105.3
1920	12,675	2,466	24.2
1910	10,209	4,781	88.1
1900	5,428	2,172	66.7
1890	3,256	1,186	57.3
1880	2,070	121	6.2
1870	1,949	----------	----------
1860	([1])	----------	----------
1850	435	----------	----------
New Orleans:			
1930	458,762	71,543	18.5
1920	387,219	48,144	14.2
1910	339,075	51,971	18.1
1900	287,104	45,065	18.6
1890	242,039	25,949	12.0
1880	216,090	24,672	12.9
1870	191,418	22,743	13.5
1860	168,675	52,300	44.9
1850	116,375	14,182	13.9
1840	102,193	56,111	121.8
1830	46,082	18,906	69.6
1820	27,176	9,934	57.6
1810	17,242	----------	----------
Shreveport:			
1930	76,655	32,781	74.7
1920	43,874	15,859	56.6
1910	28,015	12,002	75.0
1900	16,013	4,034	33.7
1890	11,979	3,970	49.6
1880	8,009	3,402	73.8
1870	4,607	2,417	110.4
1860	2,190	462	26.7
1850	1,728	----------	----------

[1] Not returned separately.

Parishes.—Table 3 shows the population of the 64 parishes of Louisiana from 1890 to 1930, together with the land area of each parish and its population per square mile in 1930. Of the 64 parishes, 46 increased in population between 1920 and 1930, and 18 show decreases. No new parishes have been organized, and there have been no changes in parish boundaries since 1920.

Table 3.—Area and Population of Parishes: 1890 to 1930

[A minus sign (−) denotes decrease]

Parish	Land area in square miles, 1930	Population							
		1930		1920	1910	1900	1890	Per cent of increase	
		Total	Per square mile					1920 to 1930	1910 to 1920
Louisiana	45,409	2,101,593	46.3	1,798,509	1,656,388	1,381,625	[1] 1,118,588	16.9	8.6
Acadia	647	39,326	60.8	34,820	31,847	23,483	13,231	12.9	9.3
Allen [2]	663	15,261	23.0	18,382	----------	----------	----------	−17.0	----------
Ascension	291	18,438	63.4	22,155	23,887	24,142	19,545	−16.8	−7.3
Assumption	484	15,990	33.0	17,912	24,128	21,620	19,629	−10.7	−25.8
Avoyelles	847	34,926	41.2	35,300	34,102	29,701	25,112	−1.1	3.5

Footnotes at end of table.

Digitized by Google

Minor civil divisions.—The parishes of Louisiana are divided into police jury wards, which constitute the primary divisions. The city of New Orleans, which is coextensive with Orleans Parish, also constitutes a primary division. The police jury wards include the secondary divisions, which are known as cities, towns, and villages. Table 4 shows the population of each parish by wards, cities, and incorporated towns and villages, for the last three censuses. The population of the cities, towns, and villages which constitute the secondary divisions is shown in *italics* under the population of the wards in which the places are respectively located. Where a city, town, or village occupies two or more wards or parts of wards, the total population of the place is given in connection with the presentation for the first ward.

Changes in the boundaries of police jury wards, or incorporated places, between 1920 and 1930 are indicated by footnotes on Table 4; for changes between 1910 and 1920, reference may be made to the Reports of the Fourteenth Census (1920), Volume I, Table 53.

Table 4.—Population of Parishes by Minor Civil Divisions: 1930, 1920, and 1910

[The "wards" shown in the table are police jury wards. Parishes showing no comparative figures for 1920 or 1910 have been organized at some time between the censuses, or have been redistricted. For other changes in boundaries between 1920 and 1930, see footnotes; for those between 1910 and 1920, see Reports of the Fourteenth Census (1920), Vol. I, Table 53.]

Minor civil division	1930	1920	1910
Acadia Parish	39,326	34,820	31,847
Ward 1	7,163	5,757	5,036
Rayne town	*3,710*	*2,720*	*2,247*
Ward 2	4,338	4,420	3,739
Ward 3	5,173	5,319	5,661
Church Point town	*1,037*	*557*	*481*
Ward 4	5,732	4,358	4,993
Iota village	*827*	*803*	*763*
Ward 5	3,816	4,075	3,262
Estherwood village	*572*	*571*	*544*
Mermentau village	*391*	*364*	*325*
Morse village	*549*	*482*	*237*
Ward 6	10,155	8,412	7,181
Crowley city	*7,656*	*6,108*	*5,099*
Ward 7	2,949	2,479	1,975
Allen Parish	15,261	18,382	.....
Ward 1	2,757	2,967	.....
Oberlin town	*790*	*625*	*232*
Ward 2	2,907	4,001	.....
Kinder town	*982*	*1,148*	*635*
Ward 3	737	1,298	.....
Reeves town	*159*	*243*	.....
Ward 4	1,370	1,352	.....
Ward 5	7,490	8,764	.....
Oakdale town	*3,188*	*4,016*	.....
Ascension Parish	18,438	22,155	23,887
Ward 1	2,316	3,407	3,664
Ward 2	1,008	1,359	1,771
Ward 3	3,788	3,745	4,090
Donaldsonville town	*3,788*	*3,743*	*4,090*
Ward 4	1,088	1,403	1,751
Ward 5	1,507	2,231	2,967
Ward 6	796	866	1,704
Ward 7 [1]	2,373	5,036	4,181
Gonzales village [1]	*462*	.....	.....
Ward 8 [1]	2,238	4,108	3,759
Ward 9 [1]	999	.....	.....
Ward 10 [1]	2,325	.....	.....
Assumption Parish	15,990	17,912	24,128
Ward 1	1,034	1,806	2,377
Ward 2	1,109	1,510	2,728
Ward 3	689	850	1,131
Ward 4	1,187	1,233	1,490
Ward 5	2,983	2,692	4,076
Ward 6	3,504	3,850	4,877
Napoleonville town	*1,180*	*1,171*	*1,201*
Ward 7	3,153	3,150	3,643
Ward 8	2,331	2,821	3,806
Avoyelles Parish	34,926	35,300	34,102
Ward 1	1,513	1,968	1,839
Ward 2	5,630	5,910	5,124
Marksville town	*1,527*	*1,155*	*1,076*
Ward 3	3,221	2,932	2,559
Mansura town	*1,067*	*829*	*695*
Ward 4	2,449	2,912	2,345
Ward 5	1,219	1,416	1,174
Ward 6	2,905	3,146	3,005
Moreauville town, total	*600*	*867*	*728*
In Ward 6	*265*	*408*	*300*
In Ward 8	*335*	*459*	*428*
Ward 7	2,735	3,316	3,214
Simmesport village [2]	*638*	.....	.....
Ward 8	5,268	5,062	5,230
Moreauville town (see Ward 6).			
Plaucheville town	*366*	*336*	*380*
Ward 9	4,411	4,040	4,679
Cottonport town	*1,016*	*720*	*866*
Evergreen town	*298*	*262*	*289*
Ward 10	5,575	4,598	4,933
Bunkie town	*2,464*	*1,743*	*1,765*
Beauregard Parish	14,569	20,767	.....
Ward 1	987	1,478	.....
Ward 2	3,883	3,802	.....
Merryville town	*2,026*	*2,903*	.....
Ward 3	5,804	7,715	.....
De Ridder city	*5,747*	*3,685*	*2,100*

[1] Ascension.—Ward 10 organized from part of 7, and ward 9 from part of 8, in 1921. Gonzales village incorporated in 1922.

[2] Avoyelles.—Simmesport village incorporated in 1926.

Digitized by Google

TABLE 4.—POPULATION OF PARISHES BY MINOR CIVIL DIVISIONS: 1930, 1920, AND 1910—Continued

MINOR CIVIL DIVISION	1930	1920	1910
De Soto Parish	**31,016**	**29,376**	**27,689**
Ward 1	3,827	3,993	3,628
Longstreet town	*208*	*146*	------
Ward 2	3,738	3,328	3,461
Ward 3	3,248	3,911	3,909
Ward 4	7,602	6,325	5,209
Mansfield town	*3,837*	*2,564*	*1,799*
South Mansfield village	*462*	*441*	------
Ward 5	2,809	2,134	2,405
Ward 6	3,690	3,781	3,865
Grand Cane village	*393*	*378*	*485*
Ward 7	3,347	3,143	3,328
Ward 8	2,746	2,761	1,884
Logansport town	*1,040*	*682*	*420*
East Baton Rouge Parish	**68,208**	**44,513**	**34,580**
Ward 1	16,777	12,785	9,017
Baton Rouge city total [9]	*30,729*	*21,782*	*14,897*
Ward 1, entire	*16,777*	*12,785*	*9,017*
Ward 2, entire	*9,901*	*8,997*	*5,880*
In Ward 3	*4,051*	------	------
Ward 2	9,901	8,997	5,880
Baton Rouge city (see Ward 1).			
Ward 3 [9]	18,891	6,890	4,148
Baton Rouge city (see Ward 1).			
Ward 4	3,116	3,470	4,623
Zachary town	*626*	*524*	*419*
Ward 5	2,005	2,140	2,226
Ward 6 [9]	7,743	4,412	2,053
Ward 7	1,013	1,071	1,707
Ward 8 [9]	3,069	1,377	2,097
Ward 9 [9]	3,963	1,586	1,204
Ward 10	1,730	1,785	1,625
East Carroll Parish	**15,815**	**11,231**	**11,637**
Ward 1	1,871	1,251	1,988
Ward 2	3,316	2,225	2,622
Ward 3	5,558	3,733	3,623
Lake Providence town	*2,867*	*1,917*	*1,568*
Ward 4	680	824	911
Ward 5	2,395	2,148	1,682
Ward 6 [10]	980	1,050	811
Ward 7 [10]	1,015	------	------
East Feliciana Parish	**17,449**	**17,487**	**20,055**
Ward 1	2,249	1,793	2,863
Slaughter town	*327*	*215*	*287*
Ward 2	2,237	2,233	2,076
Ward 3	5,380	4,232	4,497
Jackson town	*3,966*	*2,320*	*2,146*
Ward 4	1,567	2,131	2,824
Wilson town	*354*	*470*	*762*
Ward 5	2,152	2,352	2,758
Clinton town	*702*	*701*	*918*
Ward 6	1,231	1,825	1,567
Ward 7	1,276	1,526	1,898
Ward 8	1,357	1,395	1,572
Evangeline Parish	**25,483**	**23,485**	------
Ward 1	10,641	8,795	------
Ville Platte town	*1,722*	*1,364*	*603*
Ward 2	3,212	3,288	------
Basile village	*403*	*552*	------
Ward 3	6,829	5,785	------
Mamou village	*800*	*649*	------
Ward 4	1,780	2,183	------
Ward 5	3,021	3,434	------
Franklin Parish	**30,530**	**24,100**	**11,989**
Ward 1	4,168	2,514	1,207
Wisner village [11]	*692*	------	------
Ward 2	3,989	3,287	1,478
Gilbert village	*496*	*442*	------
Ward 3	3,149	2,655	1,001
Ward 4	2,971	2,544	1,013
Ward 5	2,321	1,999	1,065
Ward 6	3,183	2,642	1,246
Baskin village	*416*	*654*	------
Ward 7	6,583	5,056	2,738
Winnsboro town	*1,965*	*1,176*	*821*
Ward 8	1,808	1,548	880
Ward 9	2,358	1,855	1,361
Grant Parish	**15,709**	**14,403**	**15,958**
Ward 1	3,291	3,776	3,724
Colfax town	*1,141*	*1,449*	*1,049*
Ward 2	3,402	3,393	3,419
Pollock town	*376*	*353*	*675*
Ward 3	1,447	1,466	1,521
Ward 4	441	628	940
Ward 5	3,901	2,428	2,845
Ward 6	960	913	1,275
Ward 7	2,267	1,799	2,234
Montgomery town	*383*	*224*	*174*
Verda village	*27*	*150*	*182*
Iberia Parish	**28,192**	**26,855**	**31,262**
Ward 1, Patoutville	2,137	1,662	2,106
Ward 2, Isle Piquante	1,740	2,222	2,523
Ward 3, Belle Place	1,292	1,206	1,634
Ward 4, Fausse Pointe	2,703	2,954	3,581
Loreauville village	*441*	*439*	*291*
Ward 5, Coteau	2,329	2,378	2,495
Ward 6	9,881	8,053	9,934
New Iberia city	*8,003*	*6,278*	*7,499*
Ward 7, Petite Anse [12]	1,520	3,247	3,616
Delcambre village, total	*640*	*443*	*308*
In Iberia Parish	*272*	*118*	*92*
In Vermilion Parish	*368*	*325*	*216*
Ward 8	4,570	5,133	5,373
Jeanerette town	*2,228*	*2,512*	*2,206*
Ward 9 [12]	2,020	------	------
Iberville Parish	**24,638**	**26,806**	**30,954**
Ward 1	4,729	7,063	8,840
White Castle town	*1,499*	*1,566*	*2,289*
Ward 2	3,741	3,473	3,830
Plaquemine town, total	*5,124*	*4,632*	*4,955*
In Ward 2	*768*	*903*	*685*
Ward 3, entire	*3,656*	*3,074*	*3,763*
In Ward 8	*685*	*655*	*607*
Ward 3	3,656	3,074	3,763
Plaquemine town (see Ward 2).			
Ward 4	1,540	2,247	2,546
Ward 5	1,552	1,404	1,145
Ward 6	2,176	2,695	3,186
Ward 7	2,276	1,942	2,338
Grosse Tete village [13]	*303*	------	------
Ward 8	3,435	2,853	3,070
Plaquemine town (see Ward 2).			
Ward 9	1,533	2,055	2,236
Maringouin village	*518*	*599*	*447*

[9] EAST BATON ROUGE.—Part of ward 6 annexed to Baton Rouge city in 1921; parts of wards 6, 8, and 9 annexed in 1923; and part of ward 3 in 1930.
[10] EAST CARROLL.—Ward 7 organized from part of 6 in 1930.
[11] FRANKLIN.—Wisner village incorporated in 1930.
[12] IBERIA.—Ward 9 organized from part of 7 in 1923.
[13] IBERVILLE.—Grosse Tete village not returned separately in 1920.

Digitized by Google

| | | |

TABLE 4.—POPULATION OF PARISHES BY MINOR CIVIL DIVISIONS: 1930, 1920, AND 1910—Continued

MINOR CIVIL DIVISION	1930	1920	1910
Madison Parish	**14,829**	**10,829**	**10,676**
Ward 1	796	1,121	830
Ward 2	2,014	2,129	2,445
Ward 3	996	768	867
Ward 4	6,929	3,672	3,278
Tallulah village	*3,382*	*1,316*	*847*
Ward 5	1,316	1,020	766
Ward 6	1,368	1,050	882
Ward 7	943	705	1,448
Ward 8	467	364	160
Morehouse Parish	**23,689**	**19,311**	**18,786**
Ward 1	666	1,016	1,302
Ward 2	780	1,369	1,502
Ward 3	1,265	618	498
Ward 4	6,599	2,200	1,916
Bastrop town	*5,121*	*1,216*	*864*
Ward 5	3,088	2,989	3,076
Oak Ridge village	*260*	*318*	*332*
Ward 6	4,048	4,255	3,540
Mer Rouge village	*669*	*656*	*536*
Ward 7	971	1,145	988
Ward 8	2,238	2,045	2,202
Collinston village	*473*	[illegible]	*333*
Ward 9	469	418	349
Ward 10	3,565	3,316	3,413
Bonita village	*507*	*310*	*273*
Natchitoches Parish	**38,477**	**36,602**	**36,455**
Ward 1	8,464	7,353	7,132
Natchitoches city	*4,547*	*3,388*	*2,532*
Ward 2	3,611	3,552	3,173
Goldonna town [20]	*250*	.....	.....
Ward 3	2,234	1,779	1,519
Ward 4	4,813	5,748	5,128
Campti village	*999*	*670*	*664*
Ward 5	4,357	4,511	4,498
Ward 6	1,301	2,045	1,775
Robeline town	*328*	*496*	*438*
Ward 7	1,394	2,255	2,059
Ward 8	1,243	968	809
Ward 9	7,605	6,407	6,559
Ward 10	3,455	3,954	3,803
Orleans Parish	**458,762**	**387,219**	**339,075**
New Orleans city	458,762	387,219	339,075
Ouachita Parish	**54,337**	**30,319**	**25,830**
Ward 1	3,869	2,438	2,334
Ward 2	2,258	1,290	1,164
Ward 3,[21] that part outside of Monroe city	1,566	1,613	1,235
Ward 4	1,742	1,394	1,109
Ward 5	11,560	4,242	3,581
West Monroe city [21]	*6,566*	*2,240*	*1,127*
Ward 6	2,214	1,901	1,789
Ward 7	1,711	1,689	1,627
Ward 8	1,109	1,018	868
Ward 9	1,019	1,059	1,088
Ward 10,[21] that part outside of Monroe city	1,266	1,000	826
Monroe city, total [21]	26,028	12,675	10,209
In Ward 3	*13,664*	.....	*4,990*
In Ward 10	*12,364*	.....	*5,219*
Plaquemines Parish	**9,608**	[22]**10,194**	[22]**12,524**
Ward 1	1,169	1,105	827
Ward 2	722	992	1,177
Ward 3	1,044	1,060	1,234
Ward 4	986	1,450	2,066
Ward 5	895	764	704
Ward 6 [22]	1,635	604	889
Ward 7 [22]	1,618	.....	.....
Ward 8 [22]	1,539	1,405	1,946
Pointe Coupee Parish	**21,007**	**24,697**	**25,289**
Ward 1	1,899	2,062	2,326
Ward 2	1,967	2,772	2,780
Ward 3	1,490	2,102	2,395
Ward 4	2,313	2,098	2,244
Morganza village	*608*	*332*	*296*
Ward 5	2,150	2,564	2,596
Ward 6	478	489	673
Ward 7	1,445	1,553	1,756
Ward 8	3,101	3,559	3,751
Ward 9	3,114	2,888	2,859
New Roads town	*1,473*	*1,294*	*1,352*
Ward 10	3,080	4,610	3,939
Rapides Parish	**65,455**	**59,444**	**44,545**
Ward 1, Alexandria [23]	26,883	20,262	12,909
Alexandria city [23]	*23,025*	*17,510*	*11,213*
Ward 2, Lamourie	5,171	4,517	5,585
Ward 3, Cheneyville	5,895	5,957	5,918
Cheneyville town [23]	*895*	*678*	*498*
Lecompte town	*1,247*	*1,034*	*1,058*
Ward 4, Spring Hill	5,524	8,104	3,059
Forest Hill village [23]	*504*	.....	.....
Glenmora town	*1,875*	*2,298*	.....
McNary village	*211*	*1,318*	.....
Ward 5, Hineston	2,113	2,316	1,561
Ward 6, Calcasieu	1,085	1,488	810
Ward 7, Cotile	4,131	4,490	4,687
Boyce town	*880*	*1,060*	*865*
Ward 8, Rapides	2,805	2,690	2,810
Ward 9, Pineville	8,284	7,092	4,633
Pineville town	*5,618*	*2,188*	*1,218*
Ward 10, Rigolette	3,564	2,528	2,573
Tioga village	*522*	*585*	*633*
Red River Parish	**16,078**	**15,301**	**11,402**
Ward 1	3,467	3,582	2,790
Coushatta town	*959*	*962*	*564*
Ward 2	1,511	1,181	1,911
Ward 3	2,774	2,023	2,023
Ward 4	1,967	1,707	2,069
Ward 5	1,174	1,312	940
Ward 6	2,644	2,850	1,669
Ward 7	1,248	1,161	.....
Ward 8	1,193	1,485	.....
Richland Parish	**26,374**	**20,860**	**15,769**
Ward 1	5,403	4,390	3,031
Delhi town	*1,043*	*980*	*685*
Ward 2	7,943	5,564	3,505
Rayville town	*2,076*	*1,499*	*1,079*
Ward 3	2,791	2,322	2,259
Ward 4	3,283	2,668	2,198
Ward 5	4,447	3,852	2,909
Mangham village	*714*	*462*	*470*
Ward 6	1,448	1,220	1,058
Ward 7	1,059	835	809

[20] MORREHOUSE.—Population of Collinston village incorrectly reported as 897 in 1920.

[20] NATCHITOCHES.—Goldonna town incorporated in 1927.

[21] OUACHITA.—Parts of wards 3 and 10 annexed to Monroe city in 1922. Monroe city not returned by wards in 1920. West Monroe town incorporated as a city in 1926.

[22] PLAQUEMINES.—County totals for 1920 and 1910 include population (924 in 1920; 1,242 in 1910) of old ward 7, consolidated with ward 6 in 1928, and population (1,890 in 1920; 2,439 in 1910) of wards 8 and 9, consolidated as ward 7 in 1928. Number of ward 10 changed to 8 in 1928.

[23] RAPIDES.—Part of ward 1 annexed to Alexandria city in 1927. Cheneyville village incorporated as a town in 1925; Forest Hill village incorporated in 1928.

Digitized by Google

TABLE 4.—POPULATION OF PARISHES BY MINOR CIVIL DIVISIONS: 1930, 1920, AND 1910—Continued

MINOR CIVIL DIVISION	1930	1920	1910
West Carroll Parish	13,895	8,857	6,249
Ward 1	2,189	1,589	1,022
Ward 2	2,379	2,009	1,456
Ward 3	3,021	2,109	1,338
Ward 4	4,164	2,300	1,610
Oak Grove town [32]	*1,241*	*700*	*598*
Ward 5	2,142	850	823
West Feliciana Parish	10,924	[33]12,303	[33]13,449
Ward 1	1,029	1,175	1,948
St. Francisville town	*830*	*673*	*966*
Ward 2	931	1,136	1,215
Ward 3	1,440	1,499	1,819
Ward 4	916	1,138	1,043
Ward 5	1,049	1,149	1,346
Ward 7	3,106	3,002	2,543
Ward 8	826	711	785
West Feliciana Parish—Continued.			
Ward 9	581	902	1,000
Ward 10 [33]	1,046	1,262	1,419
Winn Parish	14,766	16,119	18,357
Ward 1	5,032	4,522	4,401
Winnfield town	*3,721*	*2,975*	*2,925*
Ward 2	1,366	1,960	1,354
Ward 3	1,715	1,165	1,565
Ward 4	665	1,115	1,012
Ward 5	1,362	1,341	1,607
Ward 6	1,011	1,865	2,566
Ward 7	1,782	2,248	3,041
Dodson village	*456*	*410*	*845*
Ward 8	930	1,021	1,894
Ward 9	455	244	317
Ward 10	448	638	600

[32] WEST CARROLL.—Oak Grove village incorporated as a town in 1928.
[33] WEST FELICIANA.—Parish totals for 1920 and 1910 include population (329 in 1920; 331 in 1910) of ward 6, annexed to 10 since 1920.

Incorporated places.—Table 5 shows the population of the incorporated places (cities, towns, and villages) in Louisiana in 1930 and 1920. In this table the places are arranged in alphabetical order, each followed by the name of the parish in which the city, town, or village is located. In Table 6 the population of the more important places is presented by wards.

TABLE 5.—POPULATION OF INCORPORATED PLACES: 1930 AND 1920

[The population of these places in 1910 is given in Table 4]

CITY, TOWN, OR VILLAGE	Parish	1930	1920
Abbeville	Vermilion	4,356	3,461
Abita Springs	St. Tammany	471	388
Addis	West Baton Rouge	425	473
Alexandria	Rapides	23,025	17,510
Amite	Tangipahoa	2,536	1,854
Angie	Washington	207	230
Arcadia	Bienville	1,809	1,240
Arnaudville	St. Landry, St. Martin	483	408
Athens	Claiborne	461	493
Baldwin	St. Mary	822	964
Basile	Evangeline	403	552
Baskin	Franklin	416	654
Bastrop	Morehouse	5,121	1,216
Baton Rouge	East Baton Rouge	30,729	21,782
Benton	Bossier	402	(1)
Bernice	Union	965	662
Berwick	St. Mary	1,679	1,691
Bienville	Bienville	381	478
Bogalusa	Washington	14,029	8,245
Bonita	Morehouse	507	310
Bossier City	Bossier	4,003	1,094
Boyce	Rapides	820	1,060
Breaux Bridge	St. Martin	1,399	1,171
Broussard	Lafayette	806	602
Brusly Landing	West Baton Rouge	345	400
Bryceland	Bienville	176	243
Bunkie	Avoyelles	2,464	1,743
Campti	Natchitoches	999	670
Carencro	Lafayette	684	630
Castor	Bienville	256	------
Chatham	Jackson	391	186
Cheneyville	Rapides	835	678
Choudrant	Lincoln	394	393
Church Point	Acadia	1,037	557
Clinton	East Feliciana	702	701
Colfax	Grant	1,141	1,449
Collinston	Morehouse	473	354
Columbia	Caldwell	760	434
Converse	Sabine	291	------
Cottonport	Avoyelles	1,015	720
Cotton Valley	Webster	1,133	(1)
Coushatta	Red River	959	962
Covington	St. Tammany	3,208	2,942
Crowley	Acadia	7,656	6,108
Delcambre	Iberia, Vermilion	640	443
Delhi	Richland	1,043	980
Denham Springs	Livingston	1,002	560
De Quincy	Calcasieu	3,589	1,823
De Ridder	Beauregard	3,747	3,535
Dodson	Winn	436	410

[1] Not returned separately.

Digitized by Google

Table 5.—Population of Incorporated Places: 1930 and 1920—Contd.

[The population of these places in 1910 is given in Table 4]

City, town, or village	Parish	1930	1920
Donaldsonville	Ascension	3,788	3,745
Dubach	Lincoln	608	726
Duson	Lafayette	396	192
Elton	Jefferson Davis	742	995
Erath	Vermilion	895	713
Eros	Jackson	293	1,184
Estherwood	Acadia	572	571
Eunice	St. Landry	3,597	3,272
Evergreen	Avoyelles	298	262
Farmerville	Union	1,137	632
Ferriday	Concordia	2,502	1,044
Forest Hill	Rapides	304	-------
Franklin	St. Mary	3,271	3,504
Franklinton	Washington	963	964
Fullerton	Vernon	148	2,412
Gibsland	Bienville	1,090	798
Gilbert	Franklin	496	442
Glenmora	Rapides	1,875	2,298
Goldonna	Natchitoches	250	-------
Gonzales	Ascension	462	-------
Grand Cane	De Soto	393	378
Grand Coteau	St. Landry	580	470
Grayson	Caldwell	435	337
Greensburg	St. Helena	262	280
Gretna	Jefferson	9,584	7,107
Grosse Tete	Iberville	303	(1)
Gueydan	Vermilion	1,313	1,233
Hammond	Tangipahoa	6,072	3,855
Harahan	Jefferson	892	-------
Harrisonburg	Catahoula	437	399
Haynesville	Claiborne	2,541	903
Hodge	Jackson	1,367	-------
Homer	Claiborne	2,909	3,305
Hornbeck	Vernon	491	350
Houma	Terrebonne	6,531	5,160
Independence	Tangipahoa	1,700	1,032
Iota	Acadia	827	802
Jackson	East Feliciana	3,966	2,320
Jeanerette	Iberia	2,228	2,512
Jena	La Salle	1,007	520
Jennings	Jefferson Davis	4,036	3,824
Jonesboro	Jackson	1,949	837
Jonesville	Catahoula	1,123	1,029
Junction City [2]	Union, Claiborne	388	322
Kaplan	Vermilion	1,653	876
Kenner	Jefferson	2,440	1,882
Kentwood	Tangipahoa	1,726	3,059
Kinder	Allen	962	1,148
Krotz Springs	St. Landry	449	247
Lafayette	Lafayette	14,635	7,855
Lake Arthur	Jefferson Davis	1,602	1,882
Lake Charles	Calcasieu	15,791	13,088
Lake Providence	East Carroll	2,867	1,917
Lecompte	Rapides	1,247	1,034
Leesville	Vernon	3,291	2,518
Leonville	St. Landry	408	325
Lockport	Lafourche	828	803
Logansport	De Soto	1,040	632
Longstreet	De Soto	308	146
Loreauville	Iberia	441	439
Lutcher	St. James	1,481	1,700
McNary	Rapides	211	1,318
Madisonville	St. Tammany	837	1,103
Mamou	Evangeline	800	649
Mandeville	St. Tammany	1,069	1,130
Mangham	Richland	714	462
Mansfield	De Soto	3,837	2,564
Mansura	Avoyelles	1,067	829
Many	Sabine	1,239	663
Maringouin	Iberville	518	399
Marion	Union	444	371
Marksville	Avoyelles	1,527	1,185
Maurice	Vermilion	330	(1)
Melville	St. Landry	1,541	958
Mermentau	Acadia	394	364
Mer Rouge	Morehouse	669	656
Merryville	Beauregard	2,626	2,963
Minden	Webster	5,623	6,105
Monroe	Ouachita	26,028	12,675
Montgomery	Grant	383	224
Mooringsport	Caddo	802	992
Moreauville	Avoyelles	600	867
Morgan City	St. Mary	5,985	5,429
Morganza	Pointe Coupee	608	332
Morse	Acadia	549	482
Napoleonville	Assumption	1,180	1,171
Natchitoches	Natchitoches	4,547	3,388
Newellton	Tensas	627	541
New Iberia	Iberia	8,003	6,278
New Orleans	Orleans	458,762	387,219
New Roads	Pointe Coupee	1,473	1,294
Noble	Sabine	268	316
Oakdale	Allen	3,188	4,016
Oak Grove	West Carroll	1,241	700
Oak Ridge	Morehouse	260	318
Oberlin	Allen	790	623
Olla	La Salle	740	266
Opelousas	St. Landry	6,299	4,437
Palmetto	St. Landry	408	168
Parks	St. Martin	409	766
Patterson	St. Mary	2,206	2,538
Pearl River	St. Tammany	264	364
Pineville	Rapides	3,612	2,188
Plain Dealing	Bossier	1,412	655
Plaquemine	Iberville	5,124	4,632
Plaucheville	Avoyelles	366	335
Pleasant Hill	Sabine	807	554
Pollock	Grant	376	353
Ponchatoula	Tangipahoa	2,898	955
Port Allen	West Baton Rouge	1,524	920
Port Barre	St. Landry	674	588
Quitman	Jackson	207	177
Ramsay	St. Tammany	225	139
Rayne	Acadia	3,710	2,720
Rayville	Richland	2,076	1,499
Reeves	Allen	139	243
Ringgold	Bienville	618	365
Robeline	Natchitoches	328	495
Roseland	Tangipahoa	1,139	603
Rosepine	Vernon	214	(1)
Ruston	Lincoln	4,400	3,389
St. Francisville	West Feliciana	830	673
St. Joseph	Tensas	864	734
St. Martinsville	St. Martin	2,455	2,465
Saline	Bienville	346	390
Scott	Lafayette	344	324
Shreveport	Caddo	76,655	43,874
Sibley	Webster	422	900
Simmesport	Avoyelles	638	-------
Slaughter	East Feliciana	327	215

[1] Not returned separately.

[2] Combined population of Junction City in Claiborne and Union Parishes, La., and Junction City, Union County, Ark., 1,202 in 1930; 975 in 1920.

Digitized by Google

TABLE 5.—POPULATION OF INCORPORATED PLACES: 1930 AND 1920—Contd.

[The population of these places in 1910 is given in Table 4]

CITY, TOWN, OR VILLAGE	Parish	1930	1920	CITY, TOWN, OR VILLAGE	Parish	1930	1920
Slidell	St. Tammany	2,807	2,958	Vivian	Caddo	1,646	1,864
South Mansfield	De Soto	462	441	Walker	Livingston	524	371
Springhill	Webster	1,546	748	Washington	St. Landry	1,004	1,041
Sulphur	Calcasieu	1,888	1,714	Waterproof	Tensas	420	340
Sunset	St. Landry	520	433	Welsh	Jefferson Davis	1,514	1,456
Tallulah	Madison	3,332	1,316	West Monroe	Ouachita	6,566	2,240
Tangipahoa	Tangipahoa	304	252	Westwego	Jefferson	3,987	(1)
Thibodaux	Lafourche	4,442	3,526	White Castle	Iberville	1,499	1,566
Tioga	Rapides	522	585	Wilson	East Feliciana	354	470
Tullos	La Salle	707	-------	Winnfield	Winn	3,721	2,075
				Winnsboro	Franklin	1,965	1,176
Varnado	Washington	204	275	Wisner	Franklin	692	-------
Verda	Grant	27	150	Youngsville	Lafayette	536	361
Vidalia	Concordia	1,141	1,246	Zachary	East Baton Rouge	626	524
Ville Platte	Evangeline	1,722	1,364				
Vinton	Calcasieu	1,989	1,441	Zwolle	Sabine	1,264	909

[1] Not returned separately.

TABLE 6.—POPULATION OF CITIES AND TOWNS OF 5,000 OR OVER BY WARDS: 1930

CITY OR TOWN AND WARD	1930
Alexandria city (Not reported by wards.)	23,025
Bastrop town (Not reported by wards.)	5,121
Baton Rouge city (Not reported by wards.)	30,729
Bogalusa city (Not reported by wards.)	14,029
Crowley city	7,656
Ward 1	3,014
Ward 2	840
Ward 3	2,152
Ward 4	1,650
Gretna city (Not reported by wards.)	9,584
Hammond city (Not reported by wards.)	6,072
Houma city	6,531
Ward 1	2,131
Ward 2	1,100
Ward 3	1,614
Ward 4	1,686
Lafayette city (Not reported by wards.)	14,635
Lake Charles city	15,791
Ward 1	3,377
Ward 2	5,343
Ward 3	3,354
Ward 4	3,717
Minden city (Not reported by wards.)	5,623
Monroe city (Not reported by wards.)	26,028
Morgan City (Not reported by wards.)	5,985
New Iberia city (Not reported by wards.)	8,003
New Orleans city	458,762
Ward 1	14,208
Ward 2	15,693
Ward 3	38,594
Ward 4	21,701
Ward 5	27,835
Ward 6	15,993
Ward 7	46,628
Ward 8	27,312
Ward 9	40,158
Ward 10	23,170
Ward 11	34,554
Ward 12	33,611
Ward 13	27,442
Ward 14	33,884
Ward 15	19,537
Ward 16	15,799
Ward 17	22,973
Opelousas city	6,299
Ward 1	1,246
Ward 2	1,438
Ward 3	1,633
Ward 4	1,982
Plaquemine town (Not reported by wards.)	5,124
Shreveport city (Not reported by wards.)	76,655
West Monroe city (Not reported by wards.)	6,566

Digitized by Google

MAINE

CONTENTS

	Page
Map	470
Table 1.—Population of Maine: 1790 to 1930	471
Table 2.—Population of principal cities from earliest census to 1930	472
Table 3.—Area and population of counties: 1890 to 1930	473
Table 4.—Population of counties by minor civil divisions: 1930, 1920, and 1910	474
Table 5.—Population of cities and villages: 1930 and 1920	480
Table 6.—Population of cities of 5,000 or over by wards: 1930	481

Digitized by Google

MAINE

Digitized by Google

POPULATION—MAINE

NUMBER AND DISTRIBUTION OF INHABITANTS

Population of the State.—Maine, originally a part of Massachusetts, was admitted to the Union as the twenty-third State on March 15, 1820. Its population, according to the Fifteenth Census, taken as of April 1, 1930, was 797,423, which represents an increase of 29,409, or 3.8 per cent, as compared with the population on January 1, 1920. The total land area of the State, as shown in Table 3, is 29,895 square miles. The average number of inhabitants per square mile in 1930 was 26.7, as compared with 25.7 in 1920.

Table 1 shows the population of Maine from 1790, the year of the first Federal census, to 1930, together with the increase in each decade.

TABLE 1.—POPULATION OF MAINE: 1790 TO 1930

[A minus sign (−) denotes decrease]

CENSUS YEAR	Population	INCREASE OVER PRECEDING CENSUS	
		Number	Per cent
1930	797,423	29,409	3.8
1920	768,014	25,643	3.5
1910	742,371	47,965	6.9
1900	694,406	33,380	5.0
1890	661,086	12,150	1.9
1880	648,936	22,021	3.5
1870	626,915	−1,364	−0.2
1860	628,279	45,110	7.7
1850	583,169	81,376	16.2
1840	501,793	102,338	25.6
1830	399,455	101,120	33.9
1820	298,335	69,630	30.4
1810	228,705	76,986	50.7
1800	151,719	55,179	57.2
1790	96,540	.....	.....

Counties, cities, and minor civil divisions.—In the tables which follow (Tables 2 to 6) the population of Maine is shown by counties, cities, towns, and other minor civil divisions, with some comparative figures from previous censuses.

Cities of 10,000 or more.—There are nine cities in the State which had a population of 10,000 or more in 1930. Table 2 shows for these cities the population at each census for which figures are available, together with the increase or decrease during each decade. The figures shown for the earlier censuses represent in many cases the population of the town prior to its incorporation as a city. Portland, the largest city, first attained a population of 10,000 between 1820 and 1830. Lewiston and Bangor retain their 1920 positions as the second and third cities in the State. South Portland and Westbrook first reached a population of 10,000 between 1920 and 1930. Bath is included in Table 2 for purposes of comparison with similar tables in reports of earlier censuses, although in 1930 its population had fallen below 10,000.

Digitized by Google

Table 2.—Population of Principal Cities from Earliest Census to 1930

[A minus sign (−) denotes decrease]

City and census year	Population	Increase over preceding census	
		Number	Per cent
Auburn:			
1930	18,571	1,586	9.3
1920	16,985	1,921	12.8
1910	15,064	2,113	16.3
1900	12,951	1,701	15.1
1890	11,250	1,695	17.7
1880	9,555	3,386	54.9
1870	6,169	2,147	53.4
1860	4,022	1,182	41.6
1850	2,840		
Augusta:			
1930	17,198	3,084	21.9
1920	14,114	903	6.8
1910	13,211	1,528	13.1
1900	11,683	1,156	11.0
1890	10,527	1,862	21.5
1880	8,665	857	11.0
1870	7,808	199	2.6
1860	7,609	−616	−7.5
1850	8,225	2,911	54.8
1840	5,314	1,334	33.5
1830	3,980	1,523	62.0
1820	2,457	652	36.1
1810	1,805	589	48.4
1800	1,216		
Bangor:			
1930	28,749	2,771	10.7
1920	25,978	1,175	4.7
1910	24,803	2,953	13.5
1900	21,850	2,747	14.4
1890	19,103	2,247	13.3
1880	16,856	−1,433	−7.8
1870	18,289	1,882	11.5
1860	16,407	1,975	13.7
1850	14,432	5,805	67.3
1840	8,627	5,760	200.9
1830	2,867	1,646	134.8
1820	1,221	371	43.6
1810	850	573	206.9
1800	277		
Bath:			
1930	9,110	−5,621	−38.2
1920	14,731	5,335	56.8
1910	9,396	−1,081	−10.3
1900	10,477	1,754	20.1
1890	8,723	849	10.8
1880	7,874	503	6.8
1870	7,371	−656	−8.2
1860	8,076	56	0.7
1850	8,020	2,879	50.0
1840	5,141	1,368	36.3
1830	3,773	747	24.7
1820	3,026	535	21.5
1810	2,491	1,266	103.3
1800	1,225	276	29.1
1790	949		
Biddeford:			
1930	17,633	−375	−2.1
1920	18,008	929	5.4
1910	17,079	934	5.8
1900	16,145	1,702	11.8
1890	14,443	1,792	14.2
1880	12,651	2,369	23.0
1870	10,282	933	10.0
1860	9,349	3,254	53.4
1850	6,095	3,521	136.8
1840	2,574	579	29.0
1830	1,995	257	14.8
1820	1,738	175	11.2
Biddeford—Con.			
1810	1,503	260	20.0
1800	1,303	285	28.0
1790	1,018		
Lewiston:			
1930	34,948	3,157	9.9
1920	31,791	5,544	21.1
1910	26,247	2,486	10.5
1900	23,761	2,000	9.5
1890	21,701	2,618	13.7
1880	19,083	5,483	40.3
1870	13,600	6,176	83.2
1860	7,424	3,840	107.1
1850	3,584	1,783	99.0
1840	1,801	252	16.3
1830	1,549	237	18.1
1820	1,312	279	27.0
1810	1,033	85	9.0
1800	948		
Portland:			
1930	70,810	1,538	2.2
1920	69,272	10,701	18.3
1910	58,571	8,426	16.8
1900	50,145	13,720	37.7
1890	36,425	2,615	7.7
1880	33,810	2,397	7.[illegible]
1870	31,413	5,072	19.3
1860	26,341	5,526	26.5
1850	20,815	5,597	36.8
1840	15,218	2,620	20.8
1830	12,598	4,017	46.[illegible]
1820	8,581	1,412	19.7
1810	7,169	3,347	87.6
1800	3,822	1,582	70.6
1790	2,240		
South Portland:			
1930	13,840	4,586	49.[illegible]
1920	9,254	1,783	23.9
1910	7,471	1,184	18.8
1900	6,287		
Waterville:			
1930	15,454	2,103	15.8
1920	13,351	1,893	16.5
1910	11,458	1,981	20.9
1900	9,477	2,370	33.3
1890	7,107	2,435	52.1
1880	4,672	−180	−3.7
1870	4,852	462	10.5
1860	4,390	426	10.7
1850	3,964	993	33.4
1840	2,971	755	34.1
1830	2,216	497	28.9
1820	1,719	405	30.8
1810	1,314		
Westbrook:			
1930	10,807	1,354	14.[illegible]
1920	9,453	1,172	14.2
1910	8,281	998	13.7
1900	7,283	651	9.8
1890	6,632	2,651	66.6
1880	3,981	−2,602	−39.5
1870	6,583	1,470	28.7
1860	5,113	261	5.4
1850	4,852	736	17.9
1840	4,116	878	27.1
1830	3,238	736	29.4
1820	2,502		

Digitized by Google

Counties.—Table 3 shows the population of the 16 counties in Maine from 1890 to 1930, together with the land area and population per square mile in 1930. Of these counties, 11 show an increase since the census of 1920 and 5 show a decrease.

TABLE 3.—AREA AND POPULATION OF COUNTIES: 1890 to 1930

[A minus sign (—) denotes decrease]

COUNTY	Land area in square miles, 1930	POPULATION							
		1930		1920	1910	1900	1890	Per cent of increase	
		Total	Per square mile					1920 to 1930	1910 to 1920
Maine	**29,895**	**797,423**	**26.7**	**768,014**	**742,371**	**694,466**	**661,086**	**3.8**	**3.5**
Androscoggin	459	71,214	155.1	65,796	59,822	54,242	48,968	8.2	10.0
Aroostook	6,453	87,843	13.6	81,728	74,664	60,744	49,589	7.5	9.5
Cumberland	853	134,645	157.8	124,376	112,014	100,689	90,949	8.3	11.0
Franklin	1,789	19,941	11.1	19,825	19,119	18,444	17,053	0.6	3.7
Hancock [1]	1,511	30,721	20.3	30,361	35,575	37,241	37,312	1.2	—14.7
Kennebec	879	70,691	80.4	63,844	62,863	59,117	57,012	10.7	1.6
Knox [1]	362	27,693	76.5	26,245	28,981	30,406	31,473	5.5	—9.4
Lincoln	457	15,498	33.9	15,976	18,216	19,669	21,996	—3.0	—12.3
Oxford	1,980	41,483	21.0	37,700	36,256	32,238	30,586	10.0	4.0
Penobscot	3,258	92,379	28.4	87,684	85,285	76,246	72,865	5.4	2.8
Piscataquis	3,770	18,231	4.8	20,554	19,887	16,949	16,134	—11.3	3.4
Sagadahoc	250	16,927	67.7	23,021	18,574	20,330	19,452	—26.5	23.9
Somerset	3,633	39,111	10.8	37,171	36,301	33,849	32,627	5.2	2.4
Waldo	724	20,286	28.0	21,328	23,383	24,185	27,759	—4.9	—8.8
Washington	2,528	37,826	15.0	41,709	42,905	45,232	44,482	—9.3	—2.8
York	989	72,934	73.7	70,696	68,526	64,885	62,829	3.2	3.2

[1] Part of Hancock annexed to Knox in 1913.

Minor civil divisions.—Table 4 shows the population of each county by towns, cities, and other minor civil divisions for the last three censuses. In the more thickly settled parts of the State the usual minor civil divisions are towns and cities; in other parts of the State there are sparsely settled areas known as plantations, townships, grants, gores, surpluses, and tracts. The population of the incorporated villages (including three whose incorporation has recently been discontinued but whose boundaries are still definitely known) is shown in *italics* under the population of the towns in which the villages are respectively located.

Changes in the boundaries of townships and incorporated places between 1920 and 1930 are indicated by footnotes on Table 4; for changes between 1910 and 1920, reference may be made to the Reports of the Fourteenth Census (1920), Volume I, Table 53.

Digitized by Google

Table 4.—Population of Counties by Minor Civil Divisions: 1930, 1920, and 1910

[A blank in the column for any year indicates that no population was returned. Areas in which no population has been reported at any of the last three censuses are not shown. For changes in boundaries, etc., between 1920 and 1930, see footnotes; for those between 1910 and 1920, see Reports of the Fourteenth Census (1920), Vol. I, Table 53]

Minor civil division	1930	1920	1910
Androscoggin County	**71,214**	**65,796**	**59,822**
Auburn city	18,571	16,985	15,064
Durham town	806	1,144	1,625
Greene town	784	670	773
Leeds town	729	840	990
Lewiston city	34,948	31,791	26,247
Lisbon town	4,002	4,091	4,116
Livermore town	1,113	1,064	1,100
Livermore Falls town [1]	3,148	2,636	2,641
Mechanic Falls town	2,033	1,614	1,678
Minot town	635	726	786
Poland town	1,503	1,399	1,382
Turner town	1,362	1,382	1,708
Wales town	446	428	499
Webster town	1,134	1,026	1,213
Aroostook County	**87,843**	**81,728**	**74,664**
Allagash plantation	438	359	245
Amity town	324	393	375
Ashland town	2,198	2,391	2,173
Bancroft town	245	315	344
Benedicta town	288	268	292
Blaine town	1,061	1,117	1,013
Bridgewater town	1,235	1,212	1,238
Caribou town	7,248	6,018	5,377
Cary plantation	241	327	340
Castle Hill town	617	571	532
Caswell plantation	642	558	529
Chapman town	409	490	426
Connor town	626	585	609
Crystal town	403	508	502
Cyr plantation	521	479	531
Dyer Brook town	262	385	281
E plantation	97	97	126
Eagle Lake town	1,780	1,772	1,421
Easton town	1,505	1,451	1,300
Fort Fairfield town	5,393	4,551	4,381
Fort Fairfield village	*2,616*	*1,993*	*1,620*
Fort Kent town	4,726	4,237	3,710
Fort Kent village [2]	*2,245*	-------	-------
Frenchville town [2]	1,525	1,586	1,414
Garfield plantation	91	142	121
Glenwood plantation	77	87	128
Grand Isle town	1,408	1,352	1,317
Hamlin plantation	486	602	657
Hammond plantation	95	132	115
Haynesville town	251	349	272
Hersey town	195	245	186
Hodgdon town	1,054	1,070	1,153
Houlton town	6,865	6,191	5,845
Island Falls town	1,455	1,683	1,686
Limestone town	1,953	1,506	1,293
Linneus town	753	706	809
Littleton town	1,035	1,049	1,026
Ludlow town	361	375	412
Macwahoc plantation	163	131	147
Madawaska town	3,533	1,933	1,831
Mapleton town	1,283	1,128	1,120
Mars Hill town	1,837	1,783	1,511
Masardis town	584	690	650
Merrill town	458	361	393
Molunkus township	47	102	88
Monticello town	1,467	1,268	1,297
Moro plantation	169	181	215
Nashville plantation	32	39	27
New Canada plantation	538	573	590
New Limerick town	404	412	481
New Sweden town	898	964	905
Oakfield town	982	1,016	928
Orient town	161	170	187
Oxbow plantation	176	198	181
Perham town	691	659	785
Portage Lake town	886	721	500
Aroostook County—Con.			
Presque Isle town	6,965	5,581	5,179
Presque Isle village	*4,662*	*3,452*	*2,958*
Reed plantation	495	639	537
St. Agatha town [2]	1,596	1,669	1,533
St. Francis plantation	1,367	1,241	918
St. John plantation	569	549	571
Sherman town	1,027	1,134	1,053
Silver Ridge plantation	186	164	155
Smyrna town	442	460	411
Stockholm town	1,101	1,038	715
Van Buren town	4,721	4,594	3,065
Wade town	384	383	318
Wallagrass plantation	1,145	1,144	1,004
Washburn town	1,974	1,870	1,582
Westfield town	776	798	689
Westmanland plantation	87	101	104
Weston town	323	433	390
Winterville plantation	408	353	267
Woodland town	1,308	1,120	1,161
Township A, range 2	11	10	15
Township C, range 2	17	71	17
Township D, range 2	13	11	47
Township 1, range 4 (North Yarmouth Academy grant)	-------	7	-------
Township 1, range 5	-------	-------	17
Township 3, range 2	1	4	8
Township 3, range 3	-------	15	2
Township 4, range 3	-------	37	-------
Township 7, range 3	-------	-------	19
Township 7, range 4	27	-------	31
Township 7, range 5	10	8	19
Township 8, range 3	-------	-------	16
Township 8, range 4	39	122	23
Township 8, range 5	4	-------	14
Township 9, range 3	2	12	-------
Township 9, range 4	18	151	102
Township 9, range 5	11	21	-------
Township 11, range 4	13	17	89
Township 11, range 13	13	-------	-------
Township 11, range 14	7	9	-------
Township 12, range 13	3	12	-------
Township 12, range 15	-------	2	-------
Township 13, range 14	-------	5	14
Township 13, range 15	6	19	-------
Township 14, range 6	13	13	18
Township 14, range 11	-------	6	-------
Township 14, range 14	-------	4	10
Township 14, range 16	-------	31	-------
Township 15, range 5	-------	51	-------
Township 15, range 6	70	-------	74
Township 15, range 11	5	19	6
Township 15, range 15	-------	11	-------
Township 16, range 4	3	10	6
Township 16, range 5	2	-------	-------
Township 16, range 12	-------	24	25
Township 17, range 4	261	172	236
Township 17, range 5	248	-------	180
Township 18, range 10	-------	35	9
Township 18, range 11	-------	4	-------
Township 20, range 12	-------	56	-------
Cumberland County	**134,645**	**124,876**	**112,014**
Baldwin town	694	700	791
Bridgton town	2,659	2,546	2,660
Bridgton Center village	*1,625*	*1,545*	*1,474*
Brunswick town	7,604	7,261	6,621
Brunswick village	*6,144*	*5,784*	*5,541*
Cape Elizabeth town	2,376	1,534	1,857
Casco town	713	685	688
Cumberland town	1,378	1,150	1,403
Falmouth town	2,041	1,542	1,488

[1] Androscoggin.—Name of Livermore Falls town changed from East Livermore in 1930.
[2] Aroostook.—Fort Kent village not returned separately in 1920. Part of Frenchville town annexed to St. Agatha in 1927.

Digitized by Google

TABLE 4.—POPULATION OF COUNTIES BY MINOR CIVIL DIVISIONS: 1930, 1920, AND 1910—Continued

MINOR CIVIL DIVISION	1930	1920	1910
Cumberland County—Continued.			
Freeport town	2,184	2,488	2,460
Freeport village	*973*	*1,075*	*965*
Gorham town	3,035	2,870	2,822
Gorham village [3]	*1,088*	-------	-------
Gray town	1,189	1,139	1,270
Harpswell town	1,364	1,242	1,650
Harrison town	966	901	967
Naples town	641	514	736
New Gloucester town	1,866	1,384	1,228
North Yarmouth town	569	590	686
Otisfield town	568	581	632
Portland city	70,810	69,272	58,571
Pownal town	462	514	625
Raymond town	446	500	677
Scarborough town	2,445	1,832	1,945
Sebago town	470	541	536
South Portland city	13,840	9,254	7,471
Standish town	1,317	1,735	1,637
Westbrook city	10,807	9,453	8,281
Windham town	2,076	1,932	1,954
Yarmouth town	2,125	2,216	2,358
Franklin County	**19,941**	**19,835**	**19,119**
Avon town	302	384	380
Carthage town	247	282	292
Chesterville town	575	586	627
Coburn gore	13	7	-------
Coplin plantation	69	177	81
Dallas plantation	211	365	166
Eustis town	601	589	508
Farmington town	3,600	3,197	3,210
Farmington village	*1,737*	*1,650*	*1,240*
Freeman town	219	222	334
Industry town	342	431	465
Jay town	3,106	3,152	2,987
Jerusalem township	185	31	27
Kingfield town	1,024	975	927
Lang plantation	45	99	62
Lowelltown township	49	101	173
Madrid town	207	258	264
New Sharon town	750	885	955
New Vineyard town	447	471	543
Perkins township	14	24	67
Phillips town	1,143	1,353	1,423
Phillips village	*734*	*788*	*825*
Rangeley plantation	79	159	190
Rangeley town	1,472	1,028	1,154
Rangeley village	*866*	*682*	*695*
Redington township	14	76	7
Salem town	88	158	181
Sandy River plantation	79	97	78
Strong town	878	779	720
Temple town	315	425	403
Washington township	2	15	23
Weld town	493	521	574
Wilton town	3,296	2,505	2,143
Township D	1	11	2
T. 1, R. 5 (Jim Pond)	5	4	3
T. 2, R. 4 (W. Eustis)	2	-------	-------
T. 2, R. 5 (Alder Stream)	3	265	8
T. 2, R. 6 (Chain of Ponds)	12	6	12
T. 3, R. 3 (Davis)	7	-------	5
T. 3, R. 4 (Stetson)	31	133	8
T. 3, R. 5 (Seven Ponds)	4	5	10
T. 4, R. 2 (Crockertown)	10	18	46
T. 4, R. 3 (south half, Wyman)	31	31	48
T. 6 (Berlin)	-------	-------	13

MINOR CIVIL DIVISION	1930	1920	1910
Hancock County	**30,721**	**30,361**	**[4]35,675**
Amherst town	163	198	275
Aurora town	86	95	114
Bar Harbor town	4,486	3,622	4,441
Bluehill town	1,439	1,564	1,462
Brooklin town	782	856	936
Brooksville town	810	1,019	1,176
Bucksport town	2,135	1,906	2,216
Castine town [4]	726	743	933
Cranberry Isles town	349	410	399
Dedham town	279	286	353
Deer Isle town	1,266	1,718	1,946
Eastbrook town	199	204	213
Ellsworth city	3,557	3,058	3,549
Franklin town	820	925	1,161
Gouldsboro town	1,115	1,282	1,349
Hancock town	760	770	843
Lamoine town	354	327	482
Long Island plantation	145	164	197
Mariaville town	155	131	171
Mount Desert town	2,022	1,497	1,569
Orland town	891	910	1,224
Osborn plantation [4]	34	41	39
Otis town	88	122	115
Penobscot town [4]	708	870	985
Plantation 33	45	49	54
Sedgwick town	699	830	909
Sorrento town	143	140	147
Southwest Harbor town	888	824	888
Stonington town	1,418	1,353	2,038
Sullivan town	873	916	1,132
Surry town	488	658	734
Swans Island town	576	566	749
Tremont town	954	1,029	1,116
Trenton town	338	314	354
Verona town	228	233	229
Waltham town	135	154	182
Winter Harbor town	517	503	590
Township 7	19	19	14
Township 8	8	21	19
Township 9	-------	-------	1
Township 10	9	16	13
Township 28	-------	-------	17
Township 32	14	18	17
Kennebec County	**70,691**	**63,844**	**62,863**
Albion town	923	900	922
Augusta city	17,198	14,114	13,211
Belgrade town	978	957	1,037
Benton town	1,156	1,108	1,194
Chelsea town	2,210	2,050	3,216
China town	1,163	1,257	1,297
Clinton town	1,354	1,230	1,268
Farmingdale town	1,044	819	823
Fayette town	396	523	533
Gardiner city	5,609	5,475	5,311
Hallowell city	2,675	2,764	2,864
Litchfield town	773	815	964
Manchester town	492	485	601
Monmouth town	1,344	1,372	1,386
Mount Vernon town	755	745	898
Oakland town	2,664	2,473	2,257
Pittston town	893	816	954
Randolph town	1,377	1,145	1,017
Readfield town	881	911	996
Rome town	398	436	440
Sidney town	980	958	927
Unity plantation	34	46	56
Vassalborough town	1,815	1,936	2,077
Vienna town	318	366	403

[3] CUMBERLAND.—Gorham village not returned separately in 1920.

[4] HANCOCK.—County total for 1910 includes population (166) of Isle au Haut town, annexed to Knox County in 1913, and population (64) of the following islands returned independently in 1910: Bear, Butter, Eagle, Hog, Pumpkin, Mount Desert Rock, and Marshalls. Part of Penobscot town annexed to Castine in 1927. Name of Osborn plantation changed from Plantation 21 in 1923.

Digitized by Google

Table 4.—Population of Counties by Minor Civil Divisions: 1930, 1920, and 1910—Continued

Minor civil division	1930	1920	1910
Kennebec County—Con.			
Waterville city	15,454	13,351	11,458
Wayne town	464	458	595
West Gardiner town	627	553	629
Windsor town	565	599	706
Winslow town	3,917	3,280	2,709
Winthrop town	2,234	1,902	2,114
Knox County	**27,693**	[5] 26,245	[5] 28,981
Appleton town	574	683	842
Camden town	3,606	3,403	3,015
Cushing town	350	416	535
Friendship town	742	696	776
Hope town	464	424	497
Isle au Haut town [5]	89	102	*160*
Matinicus Isle plantation	156	140	179
North Haven town	476	510	535
Owls Head town [5]	574	.....	.....
Rockland city	9,075	8,109	8,174
Rockport town	1,651	1,774	2,022
St. George town	2,108	1,654	2,201
South Thomaston town [5]	579	947	1,438
Thomaston town	2,214	2,019	2,295
Union town	1,060	1,133	1,233
Vinalhaven town [5]	1,843	1,965	2,334
Warren town	1,429	1,500	1,812
Washington town	615	660	814
Islands not belonging to any town	88	.....	.....
Lincoln County	**15,498**	**15,976**	**18,216**
Alna town	294	320	457
Boothbay town	1,345	1,432	1,700
Boothbay Harbor town	2,076	2,025	2,021
Bremen town	322	423	550
Bristol town	1,413	1,419	2,415
Damariscotta town	825	849	771
Dresden town	629	620	815
Edgecomb town	367	428	513
Jefferson town	888	914	1,030
Monhegan plantation	109	133	120
Newcastle town	914	993	1,066
Nobleboro town	599	666	775
Somerville town	229	256	291
South Bristol town	563	581	.....
Southport town	412	272	409
Waldoboro town	2,311	2,426	2,656
Westport town	108	165	284
Whitefield town	908	862	1,056
Wiscasset town	1,186	1,192	1,287
Oxford County	**41,483**	**37,700**	**36,256**
Albany town	309	360	410
Andover town	788	767	757
Batchelders grant	.....	1	49
Bethel town	2,025	1,792	1,930
Bethel village	*964*	*745*	*834*
Brownfield town	689	835	933
Buckfield town	972	957	1,087
Buckfield village	*343*	*317*	*357*
Byron town	96	217	187
C surplus	39	.....	.....
Canton town	767	750	1,013
Denmark town	474	576	596
Dixfield town	1,521	1,134	1,056
Fryeburg town	1,592	1,283	1,282
Fryeburg village	*789*	*565*	*540*
Fryeburg Academy grant	.....	.....	14
Gilead town	220	196	233
Grafton township	5	15	64
Greenwood town	548	605	664
Hanover town	170	165	196
Hartford town	432	525	592
Hebron town	791	652	603
Hiram town	813	921	945
Kezar Falls village, total [6]	*883*	.....	.....
In Hiram town, Oxford Co.	*109*	.....	.....
In Porter town, Oxford Co.	*483*	.....	.....
In York Co.	*291*	.....	.....
Lincoln plantation	90	80	307
Lovell town	645	575	668
Lynchtown township	6	168	3
Magalloway plantation	83	86	97
Mason town	61	54	60
Mexico town	4,767	3,242	2,065
Milton plantation	111	148	204
Newry town	188	254	271
North Andover surplus	.....	.....	21
Norway town	3,145	2,969	3,002
Norway village	*2,446*	*2,208*	*2,215*
Oxford town	1,125	1,097	1,221
Oxford village	*483*	*480*	*473*
Paris town	3,761	3,656	3,436
South Paris village	*1,961*	*1,785*	*1,542*
West Paris village [6]	*515*	.....	.....
Parkertown township	.....	27	3
Peru town	826	738	746
Porter town	883	820	864
Kezar Falls village (see Hiram town).			
Richardsontown township	21	42	11
Riley grant	.....	16	10
Roxbury town	314	276	311
Rumford town	10,340	8,576	6,777
Rumford Falls village	*8,726*	*7,016*	*5,427*
Stoneham town	164	196	253
Stow town	161	199	224
Sumner town	567	670	762
Sweden town	189	225	266
Upton town	166	123	306
Waterford town	743	765	934
Woodstock town	848	765	808
Township C	9	5	5
Township 4, range 2	10	20	4
Township 4, range 3	.....	27	.....
Township 4, range 4	.....	78	.....
Township 4, range 5	.....	1	.....
Township 4, range 6	.....	4	6
Township 5, range 5 (Parmachenee)	.....	47	.....
Penobscot County	**92,379**	**87,684**	[7] **85,285**
Alton town	209	209	259
Argyle town	120	170	233
Bangor city	28,749	25,978	24,803
Bradford town	721	738	930
Bradley town	671	672	634
Brewer city	6,329	6,064	5,607
Burlington town	301	330	370
Carmel town	881	918	1,050
Carroll town	293	395	472
Charleston town	716	720	864
Chester town	253	285	349
Clifton town	156	185	217
Corinna town	1,485	1,394	1,237
Corinth town	931	891	1,034

[5] Knox.—County totals for 1920 and 1910 include the population (110 in 1920; 369 in 1910) of Criehaven plantation, dissolved in 1925; of Muscle Ridge township, dissolved in 1915 and parts later annexed to Owls Head and South Thomaston towns; and of Hurricane Isle township, annexed to Vinalhaven town in 1921. County total for 1910 is exclusive of the population (160) of Isle au Haut town, annexed from Hancock County in 1913. Owls Head town organized from part of South Thomaston in 1921.

[6] Oxford.—Kezar Falls village not returned separately in 1920. West Paris village incorporated in 1921.

[7] Penobscot.—County total for 1910 includes population (320) of Indian Island, returned independently in 1910. Drew plantation incorporated as a town in 1921.

Digitized by Google

TABLE 4.—POPULATION OF COUNTIES BY MINOR CIVIL DIVISIONS: 1930, 1920, AND 1910—Continued

MINOR CIVIL DIVISION	1930	1920	1910
Penobscot County—Con.			
Dexter town	4,063	4,113	3,530
Dixmont town	538	602	757
Drew town [7]	110	286	247
East Millinocket town	1,593	1,392	923
Eddington town	487	527	611
Edinburg town	45	41	45
Enfield town	1,138	1,041	970
Etna town	418	386	523
Exeter town	773	807	888
Garland town	673	677	817
Glenburn town	357	377	457
Grand Falls plantation	53	36	50
Greenbush town	373	381	485
Greenfield town	119	108	195
Hampden town	2,417	2,352	2,380
Hermon town	1,204	1,190	1,210
Holden town	543	549	609
Hopkins Academy grant	1	-------	-------
Howland town	1,695	724	494
Hudson town	363	369	403
Indian township No. 3	29	62	44
Indian township No. 4	4	-------	-------
Kenduskeag town	397	451	481
Kingman town	495	604	741
Lagrange town	468	478	590
Lakeville plantation	60	84	96
Lee town	669	724	748
Levant town	596	602	707
Lincoln town	2,970	2,452	1,988
Lincoln village	*2,161*	*1,586*	*1,167*
Lowell town	161	212	259
Mattamiscontis township	1	7	12
Mattawamkeag town	461	553	517
Maxfield town	116	67	79
Medway town	406	390	489
Milford town	1,203	1,128	967
Millinocket town	5,830	4,528	3,368
Mount Chase town	210	239	227
Newburgh town	551	578	694
Newport town	1,731	1,709	1,747
Old Town city	7,266	6,956	6,317
Orono town	3,338	3,133	3,555
Orrington town	1,167	1,174	1,219
Passadumkeag town	325	354	445
Patten town	1,278	1,498	1,406
Plymouth town	468	576	590
Prentiss town	330	373	472
Seboeis plantation	41	83	86
Springfield town	451	497	459
Stacyville plantation	600	583	577
Stetson town	420	427	480
Summit township	2	4	14
Veazie town	568	504	557
Webster plantation	90	87	103
Winn town	560	638	655
Woodville town	115	100	125
Township A, range 7	10	8	7
Township A (Long A)	41	42	75
Township 1, range 6	81	46	-------
Township 1, range 7	34	70	40
Township 1, range 8	3	-------	-------
Township 2, range 6	66	207	208
Township 2, range 7	12	45	15
Township 2, range 8	2	14	-------
Township 2, range 8, N.W.P	21	13	21
Township 2, range 9, N.W.P	13	-------	11
Township 3, range 1	-------	-------	3
Township 3, range 7	1	48	2
Township 3, range 8	4	-------	-------
Township 3, range 9, N.W.P	-------	33	-------
Township 4, range 7	-------	45	12
Township 4, range 8	3	-------	-------
Township 5, range 7	-------	-------	6
Township 5, range 8	-------	39	-------
Township 6, range 6	1	59	-------
Township 6, range 7	15	38	26
Township 6, range 8	5	9	11
Township 7, range 7	-------	75	-------
Township 7, range 8	-------	61	1
Township 8, range 7	-------	23	-------
Township 8, range 8	-------	49	-------
Tract Z	2	-------	-------
Piscataquis County	**18,231**	**20,554**	**19,887**
Abbot town	525	572	705
Atkinson town	394	456	528
Barnard plantation	61	155	101
Big Squaw Mountain township	23	33	42
Blanchard town	104	124	175
Bowdoin College grant, east	-------	115	3
Bowdoin College grant, west	-------	17	-------
Bowerbank town [8]	43	41	76
Brownville town	1,910	1,743	1,808
Burbank township (Northeast Carry)	-------	34	55
Chesuncook plantation	70	247	90
Days Academy grant	3	113	32
Deer Island	9	8	11
Dover-Foxcroft town [8]	3,750	4,050	3,958
Elliottsville plantation	77	73	120
Frenchtown township	111	33	39
Gore A2	-------	55	-------
Greenville town	1,615	1,550	1,474
Guilford town	1,735	1,687	1,680
Katahdin Iron Works township	42	92	75
Kineo township	27	21	48
Kingsbury plantation	50	111	108
Lake View plantation	57	368	245
Lily Bay township	5	92	23
Little Squaw Mountain township	47	135	62
Medford town	251	228	262
Middlesex Canal grant (East Middlesex)	-------	21	-------
Milo town	2,912	2,894	2,556
Monson town	1,181	1,079	1,243
Orneville town	286	241	350
Parkman town	538	565	646
Sangerville town	1,225	1,246	1,319
Sebec town [8]	357	464	549
Shirley town	197	273	334
Smithtown township	-------	40	-------
Sugar Island	1	2	3
Wellington town	350	459	393
Williamsburg town	67	82	138
Willimantic town	173	196	271
Township A, range 11	6	-------	2
Township A, range 12	15	69	-------
Township B, range 11	3	62	1
Township 1, range 9	-------	55	28
Township 1, range 10	-------	5	6
Township 1, range 11	-------	-------	3
Township 1, range 12	-------	82	-------
Township 2, range 10	-------	-------	19
Township 2, range 11	6	5	4
Township 2, range 12	1	1	-------
Township 2, range 13	19	23	111
Township 3, range 10	14	-------	8
Township 3, range 11	18	17	2
Township 3, range 12	-------	3	5
Township 3, range 14 (Lobster)	-------	24	-------

[7] PENOBSCOT.—For footnote see preceding page.
[8] PISCATAQUIS.—Part of Sebec town annexed to Bowerbank in 1928. Dover and Foxcroft towns consolidated under the name of Dover-Foxcroft town in 1922.

Digitized by Google

TABLE 4.—POPULATION OF COUNTIES BY MINOR CIVIL DIVISIONS: 1930, 1920, AND 1910—Continued

MINOR CIVIL DIVISION	1930	1920	1910
Washington County	**37,826**	**41,700**	**42,905**
Addison town	867	838	985
Alexander town	312	371	374
Baileyville town	2,017	2,243	1,137
Baring town	204	227	228
Beals town [10]	524	-------	-------
Beddington town	35	40	58
Brookton town	240	216	237
Calais city	5,470	6,064	6,116
Centerville town	65	104	91
Charlotte town	250	289	290
Cherryfield town	1,112	1,304	1,499
Codyville plantation	89	80	69
Columbia town	409	536	564
Columbia Falls town	583	658	663
Cooper town	153	197	190
Crawford town	120	119	114
Cutler town	492	584	585
Danforth town	1,467	1,201	1,295
Deblois town	62	75	69
Dennysville town	443	434	459
East Machias town	1,257	1,353	1,392
Eastport city	3,466	4,494	4,961
Edmunds town	395	520	616
Forest City township [10]	70	65	79
Grand Lake Stream (Hinkley) plantation	240	231	290
Harrington town	865	1,024	1,020
Indiantown township	154	136	94
Jonesboro town	468	461	519
Jonesport town [10]	1,641	2,129	2,074
Kossuth township	54	40	44
Lambert Lake township	126	119	104
Lubec town	2,904	3,371	3,363
Machias town	1,856	2,152	2,089
Machiasport town	851	1,117	1,218
Marion town	77	100	114
Marshfield town	197	187	178
Meddybemps town	99	106	124
Milbridge town	1,213	1,196	1,550
Northfield town	73	83	81
Pembroke town	965	1,168	1,378
Perry town	902	1,046	1,153
Plantation 14	73	74	82
Plantation 21	88	79	81
Princeton town	985	934	1,091
Robbinston town	583	747	691
Roque Bluffs town	108	98	105
Steuben town	684	714	890
Talmage town	46	80	100
Topsfield town	224	272	259
Trescott town	366	435	461
Vanceboro town	713	585	623
Waite town	165	186	162
Wesley town	170	146	172
Washington County—Continued.			
Whiting town	327	374	368
Whitneyville town	229	210	258
Township 5 (west of township 6)	5	11	12
Township 6, range 1	-------	-------	7
Township 10, range 3	80	57	48
Township 11, range 3	-------	-------	8
Township 18 (east division)	9	5	6
Township 27 (west of plantation 21)	-------	-------	5
Township 29 (Devereaux)	1	2	5
Township 31	3	2	7
York County	**72,934**	**70,696**	**68,526**
Acton town	449	499	603
Alfred town	883	738	890
Berwick town	1,961	2,057	2,098
Biddeford city	17,633	18,008	17,079
Buxton town	1,574	1,560	1,675
Cornish town	753	813	954
Cornish village [11]	*88*	-------	-------
Dayton town	379	391	395
Eliot town	1,462	1,530	1,530
Hollis town	1,094	1,092	1,284
Kennebunk town	3,302	3,138	3,099
Kennebunkport town	1,284	1,431	2,130
Kittery town	4,400	4,763	3,533
Lebanon town	1,148	1,192	1,316
Limerick town	1,199	761	965
Limington town	747	803	980
Lyman town	370	415	615
Newfield town	456	531	620
North Berwick town	1,540	1,652	1,777
North Kennebunkport town	545	564	-------
Old Orchard Beach town	1,620	1,164	961
Parsonsfield town	897	1,062	1,057
Kezar Falls village, [11] *total*	*883*	-------	-------
In York Co	*291*	-------	-------
In Oxford Co	*592*	-------	-------
Saco city	7,233	6,817	6,583
Sanford town	13,392	10,691	9,049
Shapleigh town	530	457	691
South Berwick town	2,650	2,955	2,935
Waterboro town	914	942	997
Wells town	2,047	1,943	1,908
Ogunquit village	*600*	*468*	-------
York town	2,532	2,727	2,802
York Beach village	*425*	*653*	-------
York Harbor village	*246*	*230*	-------

[10] WASHINGTON.—Beals town organized from part of Jonesport town in 1925. Forest City town reverted to township in 1924.

[11] YORK.—Cornish and Kezar Falls villages not returned separately in 1920.

Digitized by Google

Cities and villages.—Table 5 shows the population of the cities and villages of Maine in 1930 and 1920. In this table the places are arranged in alphabetical order, each followed by the name of the county in which it is located. In Table 6 the population of cities having 5,000 inhabitants or more is presented by wards.

Table 5.—Population of Cities and Villages: 1930 and 1920

[The population of these places in 1910 is given in Table 4]

City or village	County	1930	1920
Auburn	Androscoggin	18,571	16,985
Augusta	Kennebec	17,198	14,114
Bangor	Penobscot	28,749	25,978
Bath	Sagadahoc	9,110	14,731
Belfast	Waldo	4,993	5,083
Bethel	Oxford	964	745
Biddeford	York	17,633	18,008
Brewer	Penobscot	6,329	6,064
Bridgton Center	Cumberland	1,625	1,545
Brunswick	Cumberland	6,144	5,784
Buckfield	Oxford	343	317
Calais	Washington	5,470	6,084
Cornish	York	88	(1)
Eastport	Washington	3,466	4,494
Ellsworth	Hancock	3,557	3,058
Fairfield	Somerset	3,529	2,747
Farmington	Franklin	1,737	1,650
Fort Fairfield	Aroostook	2,616	1,993
Fort Kent	Aroostook	2,245	(1)
Freeport	Cumberland	973	1,075
Fryeburg	Oxford	789	565
Gardiner	Kennebec	5,609	5,475
Gorham	Cumberland	1,088	(1)
Hallowell	Kennebec	2,675	2,764
Kezar Falls	Oxford, York	883	(1)
Lewiston	Androscoggin	34,948	31,791
Lincoln	Penobscot	2,161	1,586
Madison	Somerset	3,036	2,729
Northport	Waldo	85	[illegible]
Norway	Oxford	2,446	2,298
Ogunquit	York	600	468
Old Town	Penobscot	7,266	6,956
Oxford	Oxford	4[illegible]3	480
Phillips	Franklin	734	788
Pittsfield	Somerset	2,075	2,146
Portland	Cumberland	70,810	69,272
Presque Isle	Aroostook	4,662	3,452
Rangeley	Franklin	866	682
Rockland	Knox	9,075	8,109
Rumford Falls	Oxford	8,726	7,016
Saco	York	7,233	6,817
South Paris	Oxford	1,961	1,793
South Portland	Cumberland	13,840	9,234
Waterville	Kennebec	15,454	13,351
Westbrook	Cumberland	10,807	9,453
West Paris	Oxford	513	.....
York Beach	York	425	653
York Harbor	York	246	230

[1] Not returned separately.

Digitized by Google

Table 6.—Population of Cities of 5,000 or Over by Wards: 1930

City and ward	1930
Auburn city	19,571
Ward 1	3,439
Ward 2	3,626
Ward 3	3,258
Ward 4	3,054
Ward 5	5,194
Augusta city	17,198
Ward 1	2,750
Ward 2	1,780
Ward 3	1,299
Ward 4	4,523
Ward 5	823
Ward 6	3,100
Ward 7	1,953
Ward 8	970
Bangor city	28,749
Ward 1	3,352
Ward 2	3,391
Ward 3	5,632
Ward 4	4,227
Ward 5	3,009
Ward 6	3,036
Ward 7	6,102
Bath city	9,110
Ward 1	1,829
Ward 2	1,710
Ward 3	1,306
Ward 4	977
Ward 5	1,158
Ward 6	894
Ward 7	1,236
Biddeford city	17,633
Ward 1	781
Ward 2	3,050
Ward 3	2,948
Ward 4	2,724
Ward 5	2,904
Ward 6	991
Ward 7	3,635
Brewer city	6,329
Ward 1	1,273
Ward 2	798
Ward 3	1,164
Ward 4	1,204
Ward 5	1,850
Brunswick village (Not reported by wards.)	6,144
Calais city	5,470
Ward 1	655
Ward 2	700
Ward 3	1,004
Ward 4	1,210
Ward 5	1,005
Ward 6	594
Ward 7	212
Gardiner city	5,609
Ward 1	883
Ward 2	756
Ward 3	761
Ward 4	1,173
Ward 5	1,193
Ward 6	843
Lewiston city	34,948
Ward 1	3,707
Ward 2	6,055
Ward 3	3,555
Ward 4	5,370
Ward 5	7,010
Ward 6	5,651
Ward 7	3,600
Old Town city	7,266
Ward 1	982
Ward 2	2,685
Ward 3	1,476
Ward 4	1,482
Ward 5	641
Portland city	70,810
Ward 1	8,732
Ward 2	5,709
Ward 3	5,522
Ward 4	3,861
Ward 5	4,560
Ward 6	7,139
Ward 7	11,078
Ward 8	10,869
Ward 9	13,370
Rockland city	9,075
Ward 1	1,143
Ward 2	905
Ward 3	1,941
Ward 4	1,095
Ward 5	1,719
Ward 6	1,545
Ward 7	727
Rumford Falls village (Not reported by wards.)	8,726
Saco city	7,233
Ward 1	1,706
Ward 2	966
Ward 3	1,175
Ward 4	1,389
Ward 5	451
Ward 6	651
Ward 7	895
South Portland city	13,940
Ward 1	2,568
Ward 2	1,525
Ward 3	1,396
Ward 4	1,337
Ward 5	2,314
Ward 6	1,799
Ward 7	2,901
Waterville city	15,454
Ward 1	2,326
Ward 2	2,056
Ward 3	1,568
Ward 4	1,792
Ward 5	2,999
Ward 6	2,215
Ward 7	2,498
Westbrook city	10,807
Ward 1	1,906
Ward 2	2,558
Ward 3	2,132
Ward 4	3,126
Ward 5	1,085

Digitized by Google

MARYLAND

CONTENTS

	Page
Map	484
Table 1.—Population of Maryland: 1790 to 1930	485
Table 2.—Population of principal cities from earliest census to 1930	486
Table 3.—Area and population of counties: 1890 to 1930	487
Table 4.—Population of counties by minor civil divisions: 1930, 1920, and 1910	488
Table 5.—Population of incorporated places: 1930 and 1920	492
Table 6.—Population of cities and towns of 5,000 or over by wards: 1930	494

Digitized by Google

MARYLAND

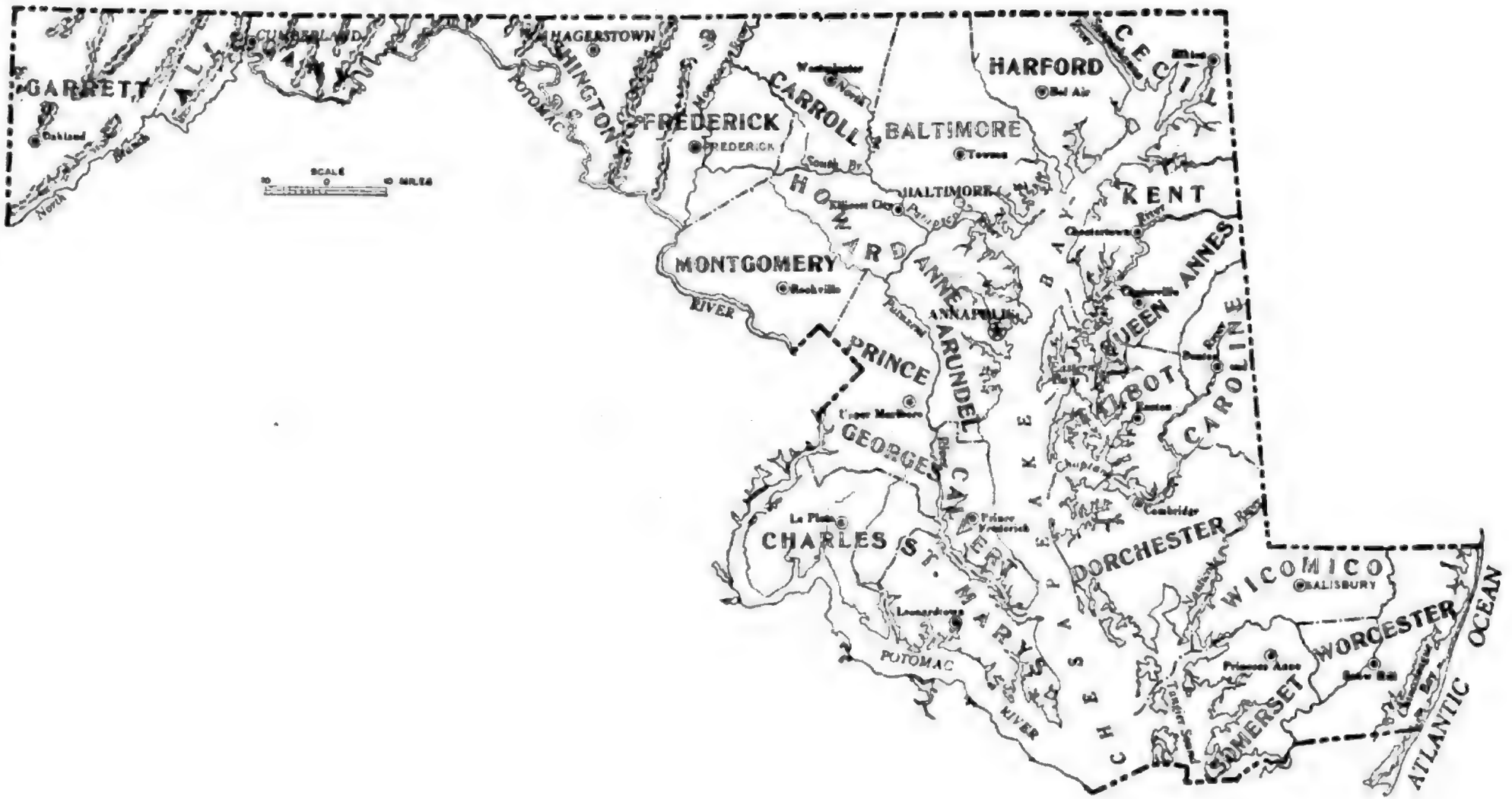

Digitized by Google

POPULATION—MARYLAND

NUMBER AND DISTRIBUTION OF INHABITANTS

Population of the State.—Maryland was one of the original thirteen States. Its population on April 1, 1930, according to the Fifteenth Census, was 1,631,526, which represents an increase of 181,865, or 12.5 per cent, as compared with the population on January 1, 1920. The total land area of the State, as shown in Table 3, is 9,941 square miles. The average number of inhabitants per square mile in 1930 was 164.1, as compared with 145.8 in 1920.

Table 1 shows the population of Maryland from 1790, the year of the first Federal census, to 1930, together with the increase during each decade.

TABLE 1.—POPULATION OF MARYLAND: 1790 TO 1930

CENSUS YEAR	Population	INCREASE OVER PRECEDING CENSUS	
		Number	Per cent
1930	1,631,526	181,865	12.5
1920	1,449,661	154,315	11.9
1910	1,295,346	107,302	9.0
1900	1,188,044	145,654	14.0
1890	1,042,390	107,447	11.5
1880	934,943	154,049	19.7
1870	780,894	93,845	13.7
1860	687,049	104,015	17.8
1850	583,034	113,015	24.0
1840	470,019	22,979	5.1
1830	447,040	39,690	9.7
1820	407,350	26,804	7.0
1810	380,546	38,998	11.4
1800	341,548	21,820	6.8
1790	319,728		

Counties, cities, and minor civil divisions.—In the tables which follow (Tables 2 to 6), the population of Maryland is shown by counties, election districts, and incorporated cities, towns, and villages, with some comparative figures from previous censuses.

Cities of 10,000 or more.—There are five cities and one town in the State which had a population of 10,000 or more in 1930. Table 2 shows for these places the population at each census for which figures are available, together with the increase or decrease during each decade. Baltimore, the largest city, had a population of 804,874, and ranks as the eighth city in the United States. The second city of Maryland is Cumberland, with a population of 37,747, and Hagerstown is third, with 30,861 inhabitants. The remaining places in this group, in the order of population, are Frederick, Annapolis, and Salisbury town. Salisbury first reached a population of 10,000 between 1920 and 1930.

Digitized by Google

TABLE 2.—POPULATION OF PRINCIPAL CITIES FROM EARLIEST CENSUS TO 1930

[A minus sign (−) denotes decrease]

CITY AND CENSUS YEAR	Population	INCREASE OVER PRECEDING CENSUS	
		Number	Per cent
Annapolis city:			
1930	12,331	1,317	11.7
1920	11,214	2,605	30.3
1910	8,609	84	1.0
1900	8,525	921	12.1
1890	7,604	962	14.5
1880	6,642	898	15.6
1870	5,744	1,215	26.8
1860	4,529	1,518	50.4
1850	3,011	219	7.8
1840	2,792	169	6.4
1830	2,627	363	16.1
1820	2,260	.....	.....
Baltimore city:			
1930	804,874	71,048	9.7
1920	733,826	173,341	31.4
1910	558,485	49,528	9.7
1900	508,957	74,518	17.2
1890	434,439	102,126	30.7
1880	332,313	66,959	24.3
1870	267,354	54,936	25.9
1860	212,418	43,394	26.7
1850	169,054	66,741	65.2
1840	102,313	21,693	26.9
1830	80,620	17,882	28.5
1820	62,738	16,183	34.8
1810	46,555	20,041	75.6
1800	26,514	13,071	96.4
1790	13,503	.....	.....
Cumberland city:			
1930	37,747	7,910	26.5
1920	29,837	7,998	36.6
1910	21,839	4,711	27.5
1900	17,128	4,399	34.6
1890	12,729	2,036	19.0
1880	10,693	2,687	32.7
1870	8,056	3,978	97.5
1860	4,078	−1,995	−32.9
1850	6,073	.....	.....
Frederick city:			
1930	14,434	3,368	30.4
1920	11,066	655	6.3
1910	10,411	1,115	12.0
1900	9,296	1,103	13.5
1890	8,193	−466	−5.4
1880	8,659	133	1.6
1870	8,526	383	4.7
1860	8,143	2,115	35.1
1850	6,028	846	16.3
1840	5,182	755	17.1
1830	4,427	787	21.6
1820	3,640	.....	.....
Hagerstown city:			
1930	30,861	2,797	10.0
1920	28,064	11,557	70.0
1910	16,507	2,016	21.5
1900	13,591	3,473	34.3
1890	10,118	3,491	52.7
1880	6,627	848	14.7
1870	5,779	1,647	39.9
1860	4,132	253	6.5
1850	3,879	.....	.....
Salisbury town:			
1930	10,937	3,444	45.6
1920	7,553	863	12.9
1910	6,690	2,413	56.4
1900	4,277	1,372	47.2
1890	2,905	324	12.6
1880	2,581	517	25.0
1870	2,064	.....	.....

Counties.—Maryland has 23 counties and the independent city of Baltimore, which has the status of a county. Table 3 shows the population of these counties from 1890 to 1930, together with the population per square mile in 1930. Of the 23 counties in Maryland, 14 show an increase since the census of 1920 and 9 show a decrease. The four counties in Maryland which show the greatest increases in population are all contiguous to large cities. Baltimore County, which includes the greater part of the suburban area of Baltimore, increased 66.5 per cent as compared with 9.7 per cent in the city proper. Anne Arundel County, also adjoining Baltimore, increased 27.1 per cent. The two counties adjoining the city of Washington—Montgomery and Prince Georges—increased 40.9 per cent and 38.6 per cent, respectively.

Digitized by Google

Table 3.—Area and Population of Counties: 1890 to 1930

[A minus sign (−) denotes decrease]

County	Land area in square miles, 1930	Population						Per cent of increase	
		1930		1920	1910	1900	1890		
		Total	Per square mile					1920 to 1930	1910 to 1920
Maryland	9,941	1,631,526	164.1	1,449,661	1,295,346	1,188,044	1,042,390	12.5	11.9
Allegany	443	79,098	178.6	69,938	62,411	53,694	41,571	13.1	12.1
Anne Arundel [1]	426	55,167	129.5	43,408	39,553	39,620	34,094	27.1	9.7
Baltimore [1]	607	124,565	205.2	74,817	122,349	90,755	72,999	66.5	−38.[illegible]
Baltimore city [1]	79	804,874	10,188.3	733,826	558,485	508,957	434,439	9.7	31.4
Calvert	218	9,528	43.7	9,744	10,325	10,233	9,860	−2.2	−5.6
Caroline	319	17,387	54.5	18,652	19,216	16,248	13,603	−6.8	−2.9
Carroll	447	35,978	80.5	34,245	33,334	33,860	32,376	5.1	0.9
Cecil	377	25,827	68.5	23,612	23,759	24,662	25,851	9.4	−0.6
Charles	464	16,166	34.8	17,705	16,386	17,662	15,191	−8.7	8.0
Dorchester	576	26,813	46.6	27,895	28,669	27,962	24,843	−3.9	−2.7
Frederick	663	54,440	82.1	52,541	52,673	51,920	49,512	3.6	−0.3
Garrett	685	19,908	29.1	19,678	20,105	17,701	14,213	1.2	−2.1
Harford	442	31,503	71.5	29,201	27,965	28,269	28,993	7.9	4.7
Howard	250	16,169	64.7	15,826	16,106	16,715	16,269	2.2	−1.7
Kent	282	14,242	50.5	15,026	16,967	18,786	17,471	−5.2	−11.4
Montgomery	521	49,206	94.4	34,921	32,089	30,451	27,185	40.9	8.8
Prince Georges	482	60,095	124.7	48,347	36,147	29,898	26,080	38.6	19.9
Queen Annes	365	14,571	39.9	16,001	16,839	18,364	18,461	−8.9	−5.0
St. Marys	371	15,189	40.9	16,112	17,030	17,182	15,819	−5.7	−5.4
Somerset	331	23,382	70.6	24,602	26,455	25,923	24,155	−5.0	−7.0
Talbot	268	18,583	69.3	18,306	19,620	20,342	19,736	1.5	−6.7
Washington	459	65,882	143.5	59,694	49,617	45,133	39,782	10.4	20.3
Wicomico	371	31,229	84.2	28,165	26,815	22,852	19,930	10.9	5.0
Worcester	495	21,624	43.7	22,309	21,841	20,865	19,747	−3.1	2.1

[1] Parts of Anne Arundel and Baltimore counties annexed to Baltimore city in 1919.

Minor civil divisions.—Table 4 shows the population of each county by election districts, cities, towns, and villages, for the last three censuses. The primary divisions of the counties of Maryland are the election districts. These election districts include the secondary divisions, which are known as cities, towns, and villages. The population of these secondary divisions is shown in *italics* under the population of the districts in which they are geographically situated. Several of the cities and towns are coextensive with the districts in which they are located and others comprise two or more districts or parts of districts. Where an incorporated place occupies parts of two or more districts, the total population of the place is given in connection with the presentation for the first district.

Changes in the boundaries of election districts and incorporated places between 1920 and 1930 are indicated by footnotes on Table 4; for changes between 1910 and 1920 reference may be made to the Reports of the Fourteenth Census (1920), Volume I, Table 53.

Digitized by Google

TABLE 4.—POPULATION OF COUNTIES BY MINOR CIVIL DIVISIONS: 1930, 1920, AND 1910

[The "districts" shown in the table are election districts. For changes in boundaries, etc., between 1920 and 1930, see footnotes; for those between 1910 and 1920, see Reports of the Fourteenth Census (1920), Vol. 1, Table 53]

MINOR CIVIL DIVISION	1930	1920	1910
Allegany County	**79,098**	**69,938**	**62,411**
Dist. 1, Orleans [1]	769	978	855
Dist. 2, Oldtown [1]	704	894	1,020
Dist. 3, Flintstone	1,130	963	950
Dist. 4, Cumberland Canal, that part outside of Cumberland city [1]	105	1,047	2,200
Dist. 5, Wills Creek, that part outside of Cumberland city [1]	558	614	540
Dist. 6, Cumberland River, that part outside of Cumberland city [1]	519	235	464
Dist. 7, Rawlings	1,795	803	842
Dist. 8, Westernport [1]	5,368	6,068	4,701
Luke town [1]	*1,064*	.....	.....
Westernport town	*3,440*	*3,977*	*2,708*
Dist. 9, Barton	1,493	1,548	1,550
Barton town	*689*	*765*	.....
Dist. 10, Lonaconing	1,908	2,060	2,233
Lonaconing town, total	*2,426*	*2,054*	*1,553*
In Dist. 10	*1,180*	*1,397*	*490*
In Dist. 15	*1,246*	*657*	*1,063*
Dist. 11, Frostburg [1]	985	1,505	1,508
Frostburg town, total	*5,588*	*6,017*	*6,028*
In Dist. 11	*654*	*766*	*769*
In Dist. 12	*760*	*862*	*898*
In Dist. 26	*1,607*	*1,671*	*1,667*
In Dist. 28	*1,546*	*1,587*	*1,636*
In Dist. 38	*1,021*	*1,191*	*1,060*
Dist. 12, Frostburg	1,384	1,463	1,408
Frostburg town (see Dist. 11).			
Dist. 13, Mount Savage [1]	3,100	3,186	3,037
Dist. 15, Lonaconing	2,349	2,452	2,439
Lonaconing town (see Dist. 10).			
Dist. 16, North Branch	1,219	705	741
Dist. 17, Vale Summit	475	612	739
Dist. 18, Midland	1,833	2,228	2,953
Midland town	*865*	*910*	*1,173*
Dist. 19, Shaft	875	1,011	1,296
Dist. 20, Ellerslie	1,300	787	1,182
Dist. 21, Gross	773	462	478
Dist. 22, Union Street, that part outside of Cumberland city [1]	383	817	568
Dist. 23, Decatur Street, that part outside of Cumberland city [1]	198	423	272
Dist. 24, Eckhart	1,825	1,629	2,052
Dist. 25, Pekin	665	650	687
Dist. 26, Frostburg	1,945	1,854	1,924
Frostburg town (see Dist. 11).			
Dist. 27, Gilmore	630	689	696
Dist. 28, Frostburg	1,812	1,833	1,966
Frostburg town (see Dist. 11).			
Dist. 29, La Vale	2,626	1,288	.....
Dist. 30, Zihlman [1]	494	.....	.....
Dist. 31 [1]	671	.....	.....
Dist. 32 [1] Frostburg	1,187	1,328	1,271
Frostburg town (see Dist. 11).			
Dist. 33 [1]	273	.....	.....
Cumberland city, total [1]	37,747	29,837	21,839
In Dist. 4	*13,875*	.....	*7,140*
In Dist. 5	*6,734*	.....	*4,859*
In Dist. 6	*6,369*	.....	*5,568*
Allegany County—Con.			
Cumberland city—Con.			
Dist. 14, entire	*2,059*	.....	*2,081*
In Dist. 22	*4,348*	.....	*2,162*
In Dist. 23	*3,862*	.....	*2,029*
Anne Arundel County	**55,167**	**43,408**	**39,553**
Dist. 1	3,507	3,613	3,833
Dist. 2	8,885	6,489	5,437
Arundel-on-the-Bay town	*1*	*12*	*9*
Dist. 3	7,611	4,881	5,095
Dist. 4	9,251	9,257	4,486
Dist. 5	9,452	3,893	7,767
Dist. 6	12,531	11,214	8,609
Annapolis city	*12,531*	*11,214*	*8,609*
Dist. 7 [2]	1,593	.....	.....
Dist. 8 [2]	2,337	4,061	4,326
Baltimore County	**124,565**	**74,817**	**122,349**
Dist. 1	17,055	9,819	10,620
Dist. 2	6,314	4,755	4,711
Dist. 3	6,409	3,987	11,780
Dist. 4	7,171	5,499	5,102
Dist. 5	1,900	2,116	2,280
Dist. 6	1,419	1,662	1,762
Dist. 7	3,104	2,873	3,165
Dist. 8	5,651	5,434	5,635
Dist. 9	13,697	6,800	15,363
Dist. 10	2,170	2,288	2,416
Dist. 11	6,388	5,196	4,815
Dist. 12	11,556	4,162	25,983
Dist. 13	10,466	4,588	8,576
Dist. 14	8,303	3,500	8,310
Dist. 15	22,842	12,138	10,831
Baltimore city	**804,874**	**733,826**	**558,485**
Calvert County	**9,528**	**9,744**	**10,325**
Dist. 1, Solomons Island	3,488	3,876	4,240
Solomons town	*246*	*283*	*318*
Dist. 2, Prince Frederick	2,892	2,876	2,828
Dist. 3, Sunderland	3,148	2,992	3,257
North Beach town [3]	*107*	.....	.....
Caroline County	**17,387**	**18,652**	**19,216**
Dist. 1, Henderson	1,711	1,834	2,105
Goldsboro town	*211*	*224*	*201*
Marydel town [4]	*127*	.....	.....
Dist. 2, Greensboro	2,570	2,739	2,711
Bridgetown town	*33*	*26*	*19*
Greensboro town	*760*	*668*	*609*
Dist. 3, Denton	3,330	3,394	3,481
Denton town	*1,604*	*1,570*	*1,481*
Dist. 4, Preston	2,291	2,448	2,562
Preston town	*315*	*784*	*288*
Dist. 5, Federalsburg	2,731	2,681	2,359
Federalsburg town	*1,369*	*1,288*	*1,050*
Dist. 6, Hillsboro	1,502	1,701	1,909
Hillsboro town	*200*	*222*	*209*
Dist. 7, Ridgely	1,839	2,219	2,361
Ridgely town	*708*	*809*	*943*
Dist. 8, American Corner	1,413	1,636	1,728

[1] ALLEGANY.—Parts of district 4 annexed to Cumberland city in 1921 and 1929, and parts of districts 5, 6, 22, and 23 annexed in 1929. District 33 organized from parts of 1 and 2 in 1929; district 31 organized from part of 8 in 1929; and district 30 organized from parts of 11, 13, and 32 in 1924. Luke town incorporated in 1922. Cumberland city not returned by districts in 1920.

[2] ANNE ARUNDEL.—District 7 organized from part of 8 in 1922.

[3] CALVERT.—North Beach town not returned separately in 1920.

[4] CAROLINE.—Marydel town incorporated in 1929.

Digitized by Google

TABLE 4.—POPULATION OF COUNTIES BY MINOR CIVIL DIVISIONS: 1930, 1920, AND 1910—Continued

MINOR CIVIL DIVISION	1930	1920	1910
Carroll County	**35, 978**	**34, 845**	**33, 934**
Dist. 1, Taneytown	2, 503	2, 533	2, 653
Taneytown town	*938*	*800*	*824*
Dist. 2, Uniontown	1, 904	1, 945	2, 149
Dist. 3, Myers	1, 707	1, 815	1, 911
Dist. 4, Woolerys	2, 629	2, 743	2, 634
Dist. 5, Freedom	5, 050	3, 865	3, 465
Sykesville town	*661*	*610*	*565*
Dist. 6, Manchester	3, 069	3, 207	3, 221
Manchester town	*643*	*546*	*523*
Dist. 7, Westminster	7, 903	6, 695	6, 509
Westminster city	*4, 463*	*3, 521*	*3, 295*
Dist. 8, Hampstead	2, 404	2, 259	2, 273
Hampstead town	*905*	*586*	*555*
Dist. 9, Franklin	1, 104	1, 220	1, 276
Dist. 10, Middleburg	1, 082	1, 032	1, 107
Dist. 11, New Windsor	1, 817	1, 901	1, 981
New Windsor town	*503*	*512*	*446*
Dist. 12, Union Bridge	1, 537	1, 693	1, 446
Union Bridge town	*862*	*1, 082*	*804*
Dist. 13, Mount Airy	1, 622	1, 520	1, 441
Mount Airy town, total	*860*	*754*	*622*
In Carroll Co	*660*	*556*	*428*
In Frederick Co	*200*	*198*	*194*
Dist. 14, Berrett	1, 638	1, 817	1, 868
Cecil County	**25, 827**	**23, 612**	**23, 759**
Dist. 1, Cecilton	1, 994	2, 215	2, 564
Cecilton town	*468*	*439*	*518*
Dist. 2, Chesapeake City	2, 290	2, 184	2, 182
Chesapeake City town	*1, 016*	*958*	*1, 016*
Dist. 3, Elkton	5, 814	4, 790	4, 849
Elkton town	*3, 331*	*2, 660*	*2, 487*
Dist. 4, Fair Hill	1, 775	1, 826	1, 914
Dist. 5, North East	3, 526	3, 100	3, 234
Charlestown town	*286*	*177*	*274*
North East town	*1, 412*	*1, 112*	*974*
Dist. 6, Rising Sun	2, 532	2, 292	2, 565
Rising Sun town	*565*	*442*	*416*
Dist. 7, Port Deposit	6, 067	5, 036	4, 175
Perryville town	*704*	*652*	*635*
Port Deposit town	*963*	*1, 090*	*1, 394*
Dist. 8, Oakwood (Mount Pleasant)	853	1, 140	1, 090
Dist. 9, Calvert (Brick Meeting House)	976	1, 029	1, 186
Charles County	**16, 166**	**17, 705**	**16, 386**
Dist. 1, La Plata	1, 923	2, 001	2, 050
La Plata town	*332*	*300*	*269*
Dist. 2, Hill Top	792	1, 206	1, 855
Dist. 3, Cross Roads	1, 280	1, 372	1, 931
Dist. 4, Allens Fresh	1, 644	1, 859	2, 008
Dist. 5, Harris Lot	1, 801	1, 905	1, 969
Cobb Island town [5]	*14*	-------	-------
Dist. 6, White Plains	1, 720	1, 737	1, 764
Dist. 7, Pomonkey	2, 671	3, 124	1, 589
Indian Head town [5]	*1, 240*	-------	-------
Dist. 8, Bryantown	1, 896	2, 058	2, 216
Dist. 9, Patuxent	1, 032	1, 051	1, 004
Dist. 10, Marbury	1, 398	1, 392	-------
Dorchester County	**26, 813**	**27, 895**	**28, 669**
Dist. 1, Fork	1, 671	1, 835	1, 797
Dist. 2, East New Market	1, 809	2, 008	2, 068
East New Market town	*222*	*271*	*280*
Secretary town	*361*	*398*	*409*
Dist. 3, Vienna	1, 255	1, 380	1, 356
Vienna town	*311*	*257*	*332*
Dorchester County—Con.			
Dist. 4, Taylors Island	692	767	1, 005
Dist. 5, Lakes	1, 269	1, 291	1, 702
Dist. 6, Hoopers Island	1, 267	1, 473	1, 455
Dist. 7, Cambridge [6]	9, 987	9, 111	7, 953
Cambridge town [6]	*8, 544*	*7, 467*	*6, 407*
Dist. 8, Neck	985	1, 098	1, 305
Dist. 9, Church Creek	730	939	1, 070
Dist. 10, Straits	1, 170	1, 342	1, 999
Dist. 11, Drawbridge	388	434	552
Dist. 12, Williamsburg	715	773	830
Dist. 13, Bucktown	730	852	775
Dist. 14, Linkwood	816	923	1, 089
Dist. 15, Hurlock	2, 138	2, 230	2, 292
Hurlock town	*765*	*1, 075*	*516*
Dist. 16, Madison	380	487	692
Dist. 17, Salem	574	682	729
Dist. 18, Elliot	237	270	-------
Frederick County	**54, 440**	**52, 541**	**52, 673**
Dist. 1, Buckeystown	2, 566	2, 688	2, 779
Point of Rocks town	*500*	*365*	*476*
Dist. 2, Frederick [7]	15, 882	12, 560	11, 531
Frederick city [7]	*14, 434*	*11, 066*	*10, 411*
Dist. 3, Middletown	2, 097	2, 055	2, 082
Middletown town	*818*	*749*	*692*
Dist. 4, Creagerstown	893	900	1, 027
Dist. 5, Emmitsburg	2, 870	2, 954	3, 226
Emmitsburg town	*1, 235*	*940*	*1, 054*
Dist. 6, Catoctin	1, 120	1, 255	1, 341
Dist. 7, Urbana	1, 820	1, 997	2, 279
Dist. 8, Liberty	1, 169	1, 183	1, 266
Dist. 9, New Market	2, 304	2, 323	2, 640
New Market town	*294*	*274*	*320*
Dist. 10, Hauvers	1, 456	1, 802	1, 327
Dist. 11, Woodsboro	1, 772	1, 864	1, 866
Woodsboro town	*385*	*385*	*362*
Dist. 12, Petersville	1, 471	1, 401	1, 393
Dist. 13, Mount Pleasant	862	851	898
Dist. 14, Jefferson	1, 283	1, 381	1, 427
Dist. 15, Thurmont	2, 835	2, 660	2, 562
Thurmont town	*1, 185*	*1, 074*	*903*
Dist. 16, Jackson	1, 253	1, 271	1, 348
Myersville town	*262*	*239*	*240*
Dist. 17, Johnsville	1, 207	1, 306	1, 426
Dist. 18, Woodville	1, 172	1, 291	1, 414
Mount Airy town, total	*860*	*754*	*622*
In Frederick Co	*200*	*198*	*194*
In Carroll Co	*660*	*556*	*428*
Dist. 19, Linganore	821	895	981
Dist. 20, Lewistown	1, 122	1, 113	1, 153
Dist. 21, Tuscarora	1, 040	1, 010	1, 086
Dist. 22, Burkittsville	1, 059	1, 175	1, 193
Burkittsville town	*175*	*200*	*228*
Dist. 23, Ballenger	700	688	680
Dist. 24, Braddock	674	664	712
Dist. 25, Brunswick	3, 671	3, 905	3, 721
Brunswick town	*3, 671*	*3, 905*	*3, 721*
Dist. 26, Walkersville	1, 321	1, 349	1, 315
Walkersville town	*623*	*596*	*583*
Garrett County	**19, 906**	**19, 678**	**20, 105**
Dist. 1, Swanton	1, 030	1, 206	1, 365
Dist. 2, Friendsville and Selbysport	1, 758	1, 793	2, 016
Friendsville town	*494*	*408*	*466*
Dist. 3, Grantsville [8]	2, 160	2, 232	2, 245
Grantsville town	*400*	*264*	*248*
Dist. 4, Bloomington	809	788	1, 164
Bloomington town	*369*	*350*	*372*
Dist. 5, Accident	1, 138	1, 160	1, 259
Dist. 6, Sang Run	742	750	1, 026

[5] CHARLES.—Cobb Island town incorporated in 1929 and Indian Head town in 1920.
[6] DORCHESTER.—Part of district 7 annexed to Cambridge town in 1927.
[7] FREDERICK.—Part of district 2 annexed to Frederick city in 1924.
[8] GARRETT.—District 15 organized from parts of 3, 9, and 11 in 1922.

Digitized by Google

TABLE 4.—POPULATION OF COUNTIES BY MINOR CIVIL DIVISIONS: 1930, 1920, AND 1910—Continued

MINOR CIVIL DIVISION	1930	1920	1910
Garrett County—Con.			
Dist. 7, East Oakland	1,839	1,556	1,913
Loch Lynn Heights town	*198*	*224*	*216*
Mountain Lake Park town	*322*	*231*	*335*
Oakland town, total	*1,583*	*1,225*	*1,366*
In Dist. 7	*628*	*502*	*567*
In Dist. 14	*955*	*723*	*799*
Dist. 8, Ryans Glade	2,313	2,139	1,554
Dist. 9, Johnsons [8]	670	740	792
Dist. 10, Deer Park	1,213	1,267	1,256
Deer Park town	*249*	*247*	*268*
Dist. 11, The Elbow [8]	301	510	652
Dist. 12, Bittinger	765	784	874
Dist. 13, Kitzmillersville	1,967	2,452	1,551
Kitzmillersville town	*827*	*1,044*	*865*
Dist. 14, West Oakland	2,780	2,292	2,438
Oakland town (see Dist. 7).			
Dist. 15, Avilton [8]	423	-------	-------
Harford County	**31,603**	**29,291**	**27,965**
Dist. 1, Abingdon	4,418	2,554	2,514
Dist. 2, Halls Cross Roads	6,959	6,813	5,213
Aberdeen town	*1,240*	*1,007*	*616*
Dist. 3, Bel Air	7,117	6,596	6,403
Bel Air town	*1,650*	*1,091*	*1,005*
Dist. 4, Marshall	4,253	4,175	4,383
Dist. 5, Dublin	4,871	4,776	5,180
Dist. 6, Havre de Grace	3,985	4,377	4,212
Havre de Grace city	*3,985*	*4,377*	*4,212*
Howard County	**16,169**	**15,826**	**16,106**
Dist. 1, Elk Ridge	2,977	2,483	2,365
Dist. 2, Ellicott City	3,558	3,434	3,403
Ellicott City	*1,216*	*1,246*	*1,151*
Dist. 3, West Friendship	1,798	1,892	2,100
Dist. 4, Lisbon	2,645	2,738	2,931
Dist. 5, Clarksville	2,031	2,110	2,351
Dist. 6, Guilford	3,160	3,169	2,956
Kent County	**14,242**	**15,026**	**16,957**
Dist. 1, Masseys	2,620	2,980	3,342
Galena town	*265*	*298*	*262*
Millington town	*371*	*368*	*399*
Dist. 2, Kennedyville	1,952	2,224	2,391
Dist. 3, Worton (Betterton)	1,861	1,983	2,041
Betterton town	*296*	*327*	*308*
Dist. 4, Chestertown	2,991	2,662	2,941
Chestertown town	*2,809*	*2,537*	*2,735*
Dist. 5, Edesville	2,712	2,711	3,207
Rock Hall town	*714*	*572*	*781*
Dist. 6, Fairlee	1,161	1,327	1,700
Dist. 7, Pomona	945	1,139	1,335
Montgomery County	**49,206**	**34,921**	**32,089**
Dist. 1, Laytonsville	1,687	1,599	1,866
Laytonsville town	*146*	*138*	*153*
Dist. 2, Clarksburg	1,692	1,847	1,995
Dist. 3, Poolesville	1,477	1,854	2,170
Poolesville town	*197*	*325*	*175*
Dist. 4, Rockville	4,684	3,442	3,459
Garrett Park town, total	*295*	*159*	*186*
In Dist. 4	*250*	*108*	*111*
In Dist. 7	*45*	*51*	*74*
Rockville town	*1,422*	*1,145*	*1,181*
Dist. 5, Colesville	2,306	2,301	2,234
Montgomery County—Con.			
Dist. 6, Darnestown	1,566	1,480	1,580
Dist. 7, Bethesda [9]	12,018	4,757	3,217
Garrett Park town (see Dist. 4).			
Glen Echo town	*222*	*255*	*208*
Northwest Park village	*153*	*50*	-------
Somerset town	*298*	*200*	*175*
Dist. 8, Olney	2,492	2,617	2,826
Brookeville town	*112*	*79*	*152*
Dist. 9, Gaithersburg	3,256	2,570	2,623
Gaithersburg town	*1,068*	*729*	*625*
Dist. 10, Potomac [9]	1,135	1,125	1,329
Dist. 11, Barnesville	1,678	1,751	1,865
Barnesville town	*119*	*149*	*154*
Dist. 12, Damascus	1,843	1,740	1,809
Dist. 13, Wheaton	13,377	7,829	5,107
Kensington town	*948*	*874*	*689*
Takoma Park town, total	*6,415*	*3,168*	*1,242*
In Montgomery Co.	*5,437*	*2,845*	*1,159*
In Prince Georges Co.	*978*	*323*	*83*
Prince Georges County	**60,095**	**43,347**	**36,147**
Dist. 1, Vansville [10]	1,521	3,203	2,628
Dist. 2, Bladensburg [10]	4,318	2,073	2,083
Bladensburg town	*816*	*597*	*460*
Colmar Manor town [10]	*1,225*	-------	-------
Cottage City town [10]	*938*	-------	-------
Dist. 3, Marlboro	1,798	1,494	1,593
Upper Marlboro town	*480*	*385*	*361*
Dist. 4, Nottingham	1,513	1,532	1,606
Dist. 5, Piscataway	2,297	1,848	2,421
Piscataway village	*50*	*38*	*73*
Dist. 6, Spalding	3,921	2,557	2,192
Boulevard Heights town [10]	*227*	-------	-------
Dist. 7, Queen Anne	1,672	1,790	1,812
Dist. 8, Aquasco	1,108	1,134	1,100
Eagle Harbor town [10]	*3*	-------	-------
Dist. 9, Surratts	1,480	1,111	1,138
Dist. 10, Laurel	3,151	2,868	2,978
Laurel town	*2,532*	*2,239*	*2,415*
Dist. 11, Brandywine	1,897	1,803	1,427
Dist. 12, Oxon Hill	1,809	1,528	1,489
Dist. 13, Kent [10]	1,816	1,686	1,446
Dist. 14, Bowie [10]	2,672	2,437	1,963
Bowie town	*694*	*677*	-------
Dist. 15, Mellwood	1,510	1,456	1,581
Dist. 16, Hyattsville	5,198	3,180	2,772
Edmonston town [10]	*717*	-------	-------
Hyattsville town	*4,264*	*2,675*	*1,917*
Dist. 17, Chillum	8,214	5,168	3,168
Brentwood town [10]	*1,848*	-------	-------
Mount Rainier town	*3,832*	*2,462*	*1,242*
North Brentwood town [10]	*641*	-------	-------
Takoma Park town, total	*6,415*	*3,168*	*1,242*
In Prince Georges Co.	*978*	*323*	*83*
In Montgomery Co.	*5,437*	*2,845*	*1,159*
Dist. 18, Seat Pleasant	7,022	4,670	2,660
Capitol Heights town	*1,611*	*1,194*	-------
Fairmont Heights town [10]	*1,218*	-------	-------
Dist. 19, Riverdale [10]	2,895	1,809	-------
Riverdale town [10]	*1,583*	-------	-------
Riverdale Heights town [10]	*405*	-------	-------
Dist. 20, Lanham [10]	1,135	-------	-------
Dist. 21, Berwyn [10]	3,148	-------	-------
Berwyn Heights town [10]	*228*	-------	-------

[8] GARRETT.—For footnote, see preceding page.
[9] MONTGOMERY.—Part of district 10 annexed to 7 in 1927.
[10] PRINCE GEORGES.—District 20 organized from parts of 1, 2, 13, and 14 in 1922 and district 21 from parts of 1 and 19 in 1924. Colmar Manor and Fairmont Heights towns incorporated in 1927; Cottage City, Boulevard Heights, Edmonston, North Brentwood, and Berwyn Heights towns in 1924; Eagle Harbor and Riverdale Heights towns in 1929; Brentwood town in 1922; and Riverdale town in 1920.

Digitized by Google

TABLE 4.—POPULATION OF COUNTIES BY MINOR CIVIL DIVISIONS: 1930, 1920, AND 1910—Continued

MINOR CIVIL DIVISION	1930	1920	1910
Wicomico County—Con.			
Dist. 6, Dennis	774	700	837
Dist. 7, Trappe [13]	974	2,006	1,918
Dist. 8, Nutters	1,031	1,020	1,122
Dist. 9, Salisbury [13]	4,506	5,225	2,700
Salisbury town (see Dist. 5).			
Dist. 10, Sharptown	1,218	1,274	1,298
Sharptown town	*727*	*713*	*722*
Dist. 11, Delmar	1,797	1,959	1,488
Delmar town [13]	*1,180*	*1,291*	*969*
Dist. 12, Nanticoke	1,631	1,782	2,367
Dist. 13, Camden [13]	4,319	1,672	2,520
Salisbury town (see Dist. 5).			
Dist. 14, Willards	1,059	1,012	909
Willards town [13]	*217*	.....	.....
Dist. 15, Hebron	1,315	1,229	.....
Hebron town	*805*	*651*	.....
Dist. 16, Fruitland [13]	1,397	.....	.....
Worcester County	21,624	22,308	21,841
Dist. 1, Costens [14]	4,360	4,581	4,145
Pocomoke City town [14]	*2,609*	*2,444*	*2,369*
Dist. 2, Snow Hill	3,489	3,539	3,816
Snow Hill town	*1,604*	*1,684*	*1,844*
Dist. 3, East Berlin	4,592	4,283	3,905
Berlin town, total	*1,480*	*1,366*	*1,317*
In Dist. 5	*1,002*	*927*	*869*
In Dist. 9	*478*	*439*	*448*
Ocean City town	*946*	*711*	*476*
Dist. 4, Newark	1,101	1,208	1,123
Dist. 5, St. Martin	1,374	1,517	1,613
Dist. 6, Colbournes	583	698	860
Dist. 7, Atkinsons	974	1,166	1,185
Dist. 8, Stockton	2,439	2,830	2,772
Dist. 9, West Berlin	2,506	2,487	2,422
Berlin town (see Dist. 3).			

[13] WICOMICO.—District 16 organized from part of 7 in 1922. Mardela Springs town and Willards town incorporated in 1927. Parts of districts 5, 9, and 13 annexed to Salisbury town in 1927. See footnote 1, Table 5, for combined population of Delmar town in Maryland and Delaware.
[14] WORCESTER.—Part of district 1 annexed to Pocomoke City town in 1927.

Incorporated places.—Table 5 shows the population of the incorporated places (cities, towns, and villages) in Maryland in 1930 and 1920. In this table the places are arranged in alphabetical order, each followed by the name of the county in which the city, town, or village is located. In Table 6 the population of the more important cities and towns in the State is presented by wards.

TABLE 5.—POPULATION OF INCORPORATED PLACES: 1930 AND 1920

[The population of these places in 1910 is given in Table 4]

CITY, TOWN, OR VILLAGE	County	1930	1920
Aberdeen	Harford	1,240	1,067
Annapolis	Anne Arundel	12,531	11,214
Arundel-on-the-Bay	Anne Arundel	1	12
Baltimore	.....	804,874	733,826
Barnesville	Montgomery	119	149
Barton	Allegany	689	765
Bel Air	Harford	1,650	1,091
Berlin	Worcester	1,480	1,366
Berwyn Heights	Prince Georges	228	.....
Betterton	Kent	296	327
Bladensburg	Prince Georges	816	597
Bloomington	Garrett	369	350
Boonsboro	Washington	894	1,044
Boulevard Heights	Prince Georges	227	.....
Bowie	Prince Georges	694	677
Brentwood	Prince Georges	1,842	.....
Bridgetown	Caroline	33	26
Brookeville	Montgomery	112	79
Brunswick	Frederick	3,671	3,905
Burkittsville	Frederick	173	280
Cambridge	Dorchester	8,544	7,467
Capitol Heights	Prince Georges	1,611	1,194
Cecilton	Cecil	458	479
Centreville	Queen Annes	1,291	1,765
Charlestown	Cecil	286	177
Charlotte Hall	St. Marys	67	69
Chesapeake City	Cecil	1,016	958
Chestertown	Kent	2,809	2,537
Church Hill	Queen Annes	292	276
Clear Spring	Washington	539	538
Cobb Island	Charles	14	.....
Colmar Manor	Prince Georges	1,225	.....
Cottage City	Prince Georges	958	.....
Crisfield	Somerset	3,850	4,116
Crumpton	Queen Annes	202	227
Cumberland	Allegany	37,747	29,837
Deer Park	Garrett	249	247
Delmar [1]	Wicomico	1,180	1,291
Denton	Caroline	1,604	1,570
Eagle Harbor	Prince Georges	3	.....
East New Market	Dorchester	222	271
Easton	Talbot	4,092	3,442
Edmonston	Prince Georges	717	.....
Elkton	Cecil	3,331	2,660
Ellicott City	Howard	1,216	1,246
Emmitsburg	Frederick	1,235	940
Fairmont Heights	Prince Georges	1,218	.....
Federalsburg	Caroline	1,369	1,288
Frederick	Frederick	14,434	11,066
Friendsville	Garrett	494	408

[1] Combined population of Delmar town, Wicomico County, Md., and Delmar town, Sussex County, Del.: 2,018 in 1930; 2,071 in 1920.

Digitized by Google

TABLE 5.—POPULATION OF INCORPORATED PLACES: 1930 AND 1920—Continued

[The population of these places in 1910 is given in Table 4]

CITY, TOWN, OR VILLAGE	County	1930	1920
Frostburg	Allegany	5,588	6,017
Funkstown	Washington	700	620
Gaithersburg	Montgomery	1,068	729
Galena	Kent	265	298
Garrett Park	Montgomery	295	159
Glen Echo	Montgomery	222	235
Goldsboro	Caroline	211	224
Grantsville	Garrett	400	264
Greensboro	Caroline	760	668
Hagerstown	Washington	30,861	28,064
Hampstead	Carroll	905	566
Hancock	Washington	947	972
Havre de Grace	Harford	3,985	4,377
Hebron	Wicomico	805	651
Hillsboro	Caroline	200	222
Hurlock	Dorchester	765	1,075
Hyattsville	Prince Georges	4,264	2,675
Indian Head	Charles	1,240	-------
Keedysville	Washington	393	394
Kensington	Montgomery	948	874
Kitzmillersville	Garrett	827	1,044
La Plata	Charles	332	300
Laurel	Prince Georges	2,532	2,239
Laytonsville	Montgomery	146	133
Leonardtown	St. Marys	697	557
Loch Lynn Heights	Garrett	198	224
Lonaconing	Allegany	2,426	2,054
Luke	Allegany	1,064	-------
Manchester	Carroll	643	546
Mardela Springs	Wicomico	370	-------
Marydel	Caroline	127	-------
Middletown	Frederick	818	749
Midland	Allegany	865	910
Millington	Kent	371	368
Mountain Lake Park	Garrett	322	231
Mount Airy	Carroll / Frederick	860	754
Mount Rainier	Prince Georges	3,832	2,462
Myersville	Frederick	262	239
New Market	Frederick	294	274
New Windsor	Carroll	503	512
North Beach	Calvert	107	(1)
North Brentwood	Prince Georges	641	-------
North East	Cecil	1,412	1,112
Northwest Park	Montgomery	133	50
Oakland	Garrett	1,583	1,225
Ocean City	Worcester	946	711
Oxford	Talbot	915	998
Perryville	Cecil	704	652
Piscataway	Prince Georges	50	38
Pittsville	Wicomico	436	368
Pocomoke City	Worcester	2,609	2,444
Point of Rocks	Frederick	500	365
Poolesville	Montgomery	197	325
Port Deposit	Cecil	963	1,090
Preston	Caroline	315	784
Princess Anne	Somerset	975	968
Queenstown	Queen Annes	288	270
Ridgely	Caroline	703	809
Rising Sun	Cecil	565	442
Riverdale	Prince Georges	1,533	-------
Riverdale Heights	Prince Georges	405	-------
Rock Hall	Kent	714	572
Rockville	Montgomery	1,422	1,145
St. Michaels	Talbot	1,308	1,347
Salisbury	Wicomico	10,997	7,553
Secretary	Dorchester	361	398
Sharpsburg	Washington	818	832
Sharptown	Wicomico	727	713
Smithsburg	Washington	598	586
Snow Hill	Worcester	1,604	1,684
Solomons	Calvert	246	283
Somerset	Montgomery	298	200
Sudlersville	Queen Annes	279	276
Sykesville	Carroll	661	610
Takoma Park	Montgomery / Prince Georges	6,415	3,168
Taneytown	Carroll	938	800
Thurmont	Frederick	1,185	1,074
Trappe	Talbot	226	236
Union Bridge	Carroll	862	1,082
Upper Marlboro	Prince Georges	420	385
Vienna	Dorchester	311	257
Walkersville	Frederick	623	596
Westernport	Allegany	3,440	3,077
Westminster	Carroll	4,463	3,521
Willards	Wicomico	217	-------
Williamsport	Washington	1,775	1,615
Woodsboro	Frederick	385	385

[1] Not returned separately.

Digitized by Google

TABLE 6.—POPULATION OF CITIES AND TOWNS OF 5,000 OR OVER BY WARDS: 1930

CITY OR TOWN AND WARD	1930
Annapolis city	12,531
Ward 1	4,916
Ward 2	2,403
Ward 3	3,160
Ward 4	2,052
Baltimore city	804,874
Ward 1	31,339
Ward 2	17,344
Ward 3	13,148
Ward 4	11,168
Ward 5	11,990
Ward 6	28,978
Ward 7	31,292
Ward 8	42,302
Ward 9	40,471
Ward 10	18,346
Ward 11	16,860
Ward 12	37,864
Ward 13	38,596
Ward 14	22,481
Ward 15	70,451
Ward 16	44,301
Ward 17	16,471
Ward 18	17,082
Ward 19	21,373
Baltimore city—Con.	
Ward 20	43,964
Ward 21	17,201
Ward 22	10,847
Ward 23	13,743
Ward 24	21,249
Ward 25	23,151
Ward 26	49,120
Ward 27	77,008
Ward 28	16,775
Cambridge town	8,544
Ward 1	2,344
Ward 2	2,244
Ward 3	529
Ward 4	2,361
Ward 5	1,066
Cumberland city	37,747
Ward 1	6,869
Ward 2	3,180
Ward 3	4,963
Ward 4	4,522
Ward 5	4,678
Ward 6	13,545
Frederick city (Not reported by wards.)	14,434
Frostburg town (Not reported by wards.)	5,583
Hagerstown city	30,861
Ward 1	1,958
Ward 2	8,310
Ward 3	4,934
Ward 4	6,278
Ward 5	9,381
Salisbury town (Not reported by wards.)	10,997
Takoma Park town (Not reported by wards.)	6,415

Digitized by Google

MASSACHUSETTS

CONTENTS

	Page
Map	496
Table 1.—Population of Massachusetts: 1790 to 1930	497
Table 2.—Population of cities from earliest census to 1930	498
Table 3.—Area and population of counties: 1890 to 1930	502
Table 4.—Population of counties by minor civil divisions: 1930, 1920, and 1910	503
Table 5.—Population of cities: 1930 and 1920	505
Table 6.—Population of cities by wards: 1930	506

Digitized by Google

MASSACHUSETTS

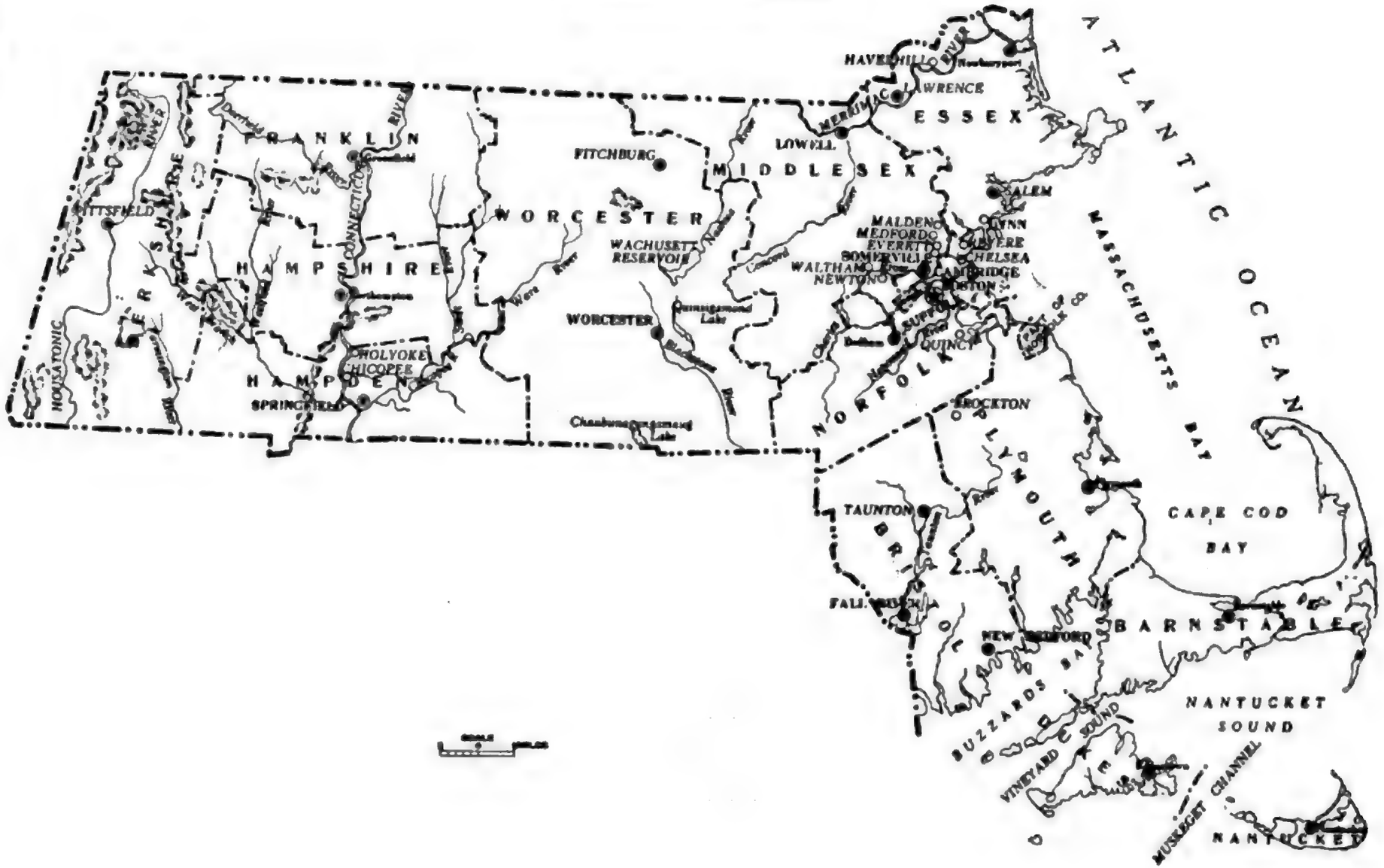

Digitized by Google

POPULATION—MASSACHUSETTS

NUMBER AND DISTRIBUTION OF INHABITANTS

Population of the State.—Massachusetts was one of the original thirteen States. Its population on April 1, 1930, according to the Fifteenth Census, was 4,249,614, which represents an increase of 397,258, or 10.3 per cent, as compared with the population on January 1, 1920. The total land area of the State, as shown in Table 3, is 8,039 square miles. The average number of inhabitants per square mile in 1930 was 528.6, as compared with 479.2 in 1920.

Table 1 shows the population of Massachusetts from 1790, the year of the first Federal census, to 1930, together with the increase during each decade.

TABLE 1.—POPULATION OF MASSACHUSETTS: 1790 TO 1930

CENSUS YEAR	Population	INCREASE OVER PRECEDING CENSUS	
		Number	Percent
1930	4,249,614	397,258	10.3
1920	3,852,356	485,940	14.4
1910	3,366,416	561,070	20.0
1900	2,805,346	566,399	25.3
1890	2,238,947	455,862	25.6
1880	1,783,085	325,734	22.4
1870	1,457,351	226,285	18.4
1860	1,231,066	236,552	23.8
1850	994,514	256,815	34.8
1840	737,699	127,291	20.9
1830	610,408	87,121	16.6
1820	523,287	51,247	10.9
1810	472,040	49,195	11.6
1800	422,845	44,058	11.6
1790	378,787		

Counties and minor civil divisions.—In the tables which follow (Tables 2 to 6) the population of Massachusetts is shown by counties, cities, and towns, with some comparative figures from previous censuses.

Cities.—Table 2 shows for the 39 cities in the State the population at each census for which figures are available, together with the increase during each decade. The figures shown for the earlier censuses represent in many cases the population of the town prior to its incorporation as a city. Boston, the capital and largest city, has a population of 781,188, which represents an increase of 33,128, or 4.4 per cent, over its population in 1920. Worcester, the second city, has 195,311 inhabitants. The next 7 cities, in the order of their population, are Springfield, Fall River, Cambridge, New Bedford, Somerville, Lynn, and Lowell. Each of these cities has a population of more than 100,000. Newburyport, with a population of 15,084, is the smallest city in the State.

Under the State law a town must have a population of 12,000 before it can be incorporated as a city. There were 16 towns in 1920, however, with a population in excess of this figure which have retained their town organization. The largest of these is Brookline, with a population in 1930 amounting to 47,490.

Digitized by Google

Table 2.—Population of Cities from Earliest Census to 1930

[A minus sign (−) denotes decrease]

City and census year	Population	Increase over preceding census	
		Number	Per cent
Attleboro:			
1930	21,769	2,038	10.3
1920	19,731	3,516	21.7
1910	16,215	4,880	43.1
1900	11,335	3,768	49.0
1890	7,577	−3,534	−31.8
1880	11,111	4,342	64.1
1870	6,769	703	11.6
1860	6,066	1,866	44.4
1850	4,200	615	17.2
1840	3,585	370	11.5
1830	3,215	160	5.2
1820	3,055	339	12.5
1810	2,716	236	9.5
1800	2,480	314	14.5
1790	2,166	.....	.....
Beverly:			
1930	25,086	2,525	11.2
1920	22,561	3,911	21.0
1910	18,650	4,766	34.3
1900	13,884	3,063	28.3
1890	10,821	2,365	28.0
1880	8,456	1,949	30.0
1870	6,507	359	5.8
1860	6,154	778	14.5
1850	5,376	687	14.7
1840	4,689	616	15.1
1830	4,073	−210	−4.9
1820	4,283	−325	−7.1
1810	4,608	727	18.7
1800	3,881	591	18.0
1790	3,290	.....	.....
Boston:			
1930	781,188	33,128	4.4
1920	748,060	77,475	11.6
1910	670,585	109,693	19.6
1900	560,892	112,415	25.1
1890	448,477	85,638	23.6
1880	362,839	112,313	44.[illegible]
1870	250,526	72,686	40.9
1860	177,840	40,959	29.9
1850	136,881	43,498	46.6
1840	93,383	31,991	52.1
1830	61,392	18,094	41.8
1820	43,298	9,511	28.1
1810	33,787	8,850	35.5
1800	24,937	6,617	36.1
1790	18,320	.....	.....
Brockton:			
1930	63,797	−2,457	−3.7
1920	66,254	9,376	16.5
1910	56,878	16,815	42.0
1900	40,063	13,769	46.8
1890	27,294	13,686	100.6
1880	13,608	5,601	70.0
1870	8,007	1,423	21.[illegible]
1860	6,584	2,645	67.1
1850	3,939	1,323	50.6
1840	2,616	663	33.9
1830	1,953	.....	.....
Cambridge:			
1930	113,643	3,949	3.6
1920	109,694	4,855	4.[illegible]
1910	104,839	12,953	14.1
1900	91,886	21,858	31.2
1890	70,028	17,369	33.0
1880	52,669	18,035	32.9
1870	39,634	13,574	52.1
1860	26,060	10,845	71.3
1850	15,215	6,806	80.9
1840	8,409	2,337	38.5
Cambridge—Con.			
1830	6,072	2,777	84.[illegible]
1820	3,295	972	41.8
1810	2,323	−130	−5.3
1800	2,453	338	16.0
1790	2,115	.....	.....
Chelsea:			
1930	45,816	2,632	6.1
1920	43,184	10,732	33.1
1910	32,452	−1,620	−4.[illegible]
1900	34,072	6,163	22.1
1890	27,909	6,127	28.1
1880	21,782	3,235	17.4
1870	18,547	5,152	38.5
1860	13,395	6,694	99.9
1850	6,701	4,311	180.4
1840	2,390	1,619	210.0
1830	771	129	20.1
1820	642	48	8.1
1810	594	−255	−30.0
1800	849	377	79.9
1790	472	.....	.....
Chicopee:			
1930	42,990	7,716	21.3
1920	36,214	10,813	42.6
1910	25,401	6,234	32.5
1900	19,167	5,117	36.4
1890	14,050	2,764	24.5
1880	11,286	1,679	17.5
1870	9,607	2,346	32.3
1860	7,261	−1,030	−12.4
1850	8,291	.....	.....
Everett:			
1930	48,424	8,304	20.7
1920	40,120	6,636	19.8
1910	33,484	9,148	37.6
1900	24,336	13,268	119.9
1890	11,068	6,909	166.1
1880	4,159	1,939	87.3
1870	2,220	.....	.....
Fall River:			
1930	115,274	−5,211	−4.3
1920	120,485	1,190	1.0
1910	119,295	14,432	13.8
1900	104,863	30,465	40.9
1890	74,398	25,437	52.0
1880	48,961	23,195	82.9
1870	26,766	12,740	90.8
1860	14,026	2,502	21.7
1850	11,524	4,786	71.0
1840	6,738	2,580	62.0
1830	4,158	2,564	160.9
1820	1,594	298	23.0
1810	1,296	.....	.....
Fitchburg:			
1930	40,692	−337	−0.[illegible]
1920	41,029	3,203	8.5
1910	37,826	6,295	20.0
1900	31,531	9,494	43.1
1890	22,037	9,608	77.3
1880	12,429	1,169	10.4
1870	11,260	3,455	44.3
1860	7,805	2,685	52.4
1850	5,120	2,516	96.6
1840	2,604	435	20.1
1830	2,169	433	24.9
1820	1,736	170	10.9
1810	1,566	176	12.7
1800	1,390	239	20.8
1790	1,151	.....	.....

Digitized by Google

TABLE 2.—POPULATION OF CITIES FROM EARLIEST CENSUS TO 1930—Continued

[A minus sign (—) denotes decrease]

CITY AND CENSUS YEAR	Population	INCREASE OVER PRECEDING CENSUS	
		Number	Per cent
Gardner:			
1930	19,399	2,428	14.3
1920	16,971	2,272	15.5
1910	14,699	3,856	35.9
1900	10,813	2,389	28.4
1890	8,424	3,436	68.9
1880	4,988	1,655	49.7
1870	3,333	687	26.0
1860	2,646	1,113	72.6
1850	1,533	273	21.7
1840	1,260	237	23.2
1830	1,023	112	12.3
1820	911	96	11.8
1810	815	148	22.2
1800	667	136	25.6
1790	531		
Gloucester:			
1930	24,204	1,257	5.5
1920	22,947	−1,451	−5.9
1910	24,398	−1,723	−6.6
1900	26,121	1,470	6.0
1890	24,651	5,322	27.5
1880	19,329	3,940	25.6
1870	15,389	4,485	41.1
1860	10,904	3,118	40.0
1850	7,786	1,436	22.6
1840	6,350	−1,160	−15.4
1830	7,510	1,126	17.6
1820	6,384	441	7.4
1810	5,943	630	11.9
1800	5,313	−4	−0.1
1790	5,317		
Haverhill:			
1930	48,710	−5,174	−9.6
1920	53,884	9,769	22.1
1910	44,115	6,940	18.7
1900	37,175	9,763	35.6
1890	27,412	8,940	48.4
1880	18,472	5,380	41.1
1870	13,092	3,097	31.0
1860	9,995	4,118	70.1
1850	5,877	1,541	35.5
1840	4,336	440	11.3
1830	3,896	826	26.9
1820	3,070	388	14.5
1810	2,682	−48	−1.8
1800	2,730	322	13.4
1790	2,408		
Holyoke:			
1930	56,537	−3,606	−6.1
1920	60,203	2,473	4.3
1910	57,730	12,018	26.3
1900	45,712	10,075	28.3
1890	35,637	13,722	62.6
1880	21,915	11,182	104.2
1870	10,733	5,736	114.8
1860	4,997	1,752	54.0
1850	3,245		
Lawrence:			
1930	85,068	−9,202	−9.8
1920	94,270	8,378	9.8
1910	85,892	23,333	37.3
1900	62,559	17,905	40.1
1890	44,654	5,503	14.1
1880	39,151	10,230	35.4
1870	28,921	11,282	64.0
1860	17,639	9,357	113.0
1850	8,282		
Leominster:			
1930	21,810	2,066	10.5
1920	19,744	2,164	12.3
1910	17,580	5,188	41.9
1900	12,392	5,123	70.5
1890	7,269	1,497	25.9
1880	5,772	1,878	48.2
1870	3,894	372	10.6
1860	3,522	401	12.8
1850	3,121	1,052	50.8
1840	2,069	208	11.2
1830	1,861	71	4.0
1820	1,790	206	13.0
1810	1,584	98	6.6
1800	1,486	297	25.0
1790	1,189		
Lowell:			
1930	100,234	−12,525	−11.1
1920	112,759	6,465	6.1
1910	106,294	11,325	11.9
1900	94,969	17,273	22.2
1890	77,696	18,221	30.6
1880	59,475	18,547	45.3
1870	40,928	4,101	11.1
1860	36,827	3,444	10.3
1850	33,383	12,587	60.5
1840	20,796	14,322	221.2
1830	6,474		
Lynn:			
1930	102,320	3,172	3.2
1920	99,148	9,812	11.0
1910	89,336	20,823	30.4
1900	68,513	12,786	22.9
1890	55,727	17,453	45.6
1880	38,274	10,041	35.6
1870	28,233	9,150	47.9
1860	19,083	4,826	33.9
1850	14,257	4,890	52.2
1840	9,367	3,229	52.6
1830	6,138	1,623	35.9
1820	4,515	428	10.5
1810	4,087	1,250	44.1
1800	2,837	546	23.8
1790	2,291		
Malden:			
1930	58,036	8,933	18.2
1920	49,103	4,699	10.6
1910	44,404	10,740	31.9
1900	33,664	10,633	46.2
1890	23,031	11,014	91.7
1880	12,017	4,650	63.1
1870	7,367	1,502	25.6
1860	5,865	2,345	66.6
1850	3,520	1,006	40.0
1840	2,514	504	25.1
1830	2,010	279	16.1
1820	1,731	347	25.1
1810	1,384	325	30.7
1800	1,059	26	2.5
1790	1,033		
Marlborough:			
1930	15,587	559	3.7
1920	15,028	449	3.1
1910	14,579	970	7.1
1900	13,609	−196	−1.4
1890	13,805	3,678	36.3
1880	10,127	1,653	19.5
1870	8,474	2,563	43.4
1860	5,911	2,970	101.0

Digitized by Google

TABLE 2.—POPULATION OF CITIES FROM EARLIEST CENSUS TO 1930—Continued

[A minus sign (—) denotes decrease]

CITY AND CENSUS YEAR	Population	INCREASE OVER PRECEDING CENSUS	
		Number	Per cent
Marlborough—Con.			
1850	2,941	840	40.0
1840	2,101	24	1.2
1830	2,077	125	6.4
1820	1,952	278	16.6
1810	1,674	−61	−3.5
1800	1,735	181	11.6
1790	1,554		
Medford:			
1930	59,714	20,676	53.0
1920	39,038	15,888	68.6
1910	23,150	4,906	26.9
1900	18,244	7,165	64.7
1890	11,079	3,506	46.3
1880	7,573	1,856	32.5
1870	5,717	875	18.1
1860	4,842	1,093	29.2
1850	3,749	1,271	51.8
1840	2,478	723	41.2
1830	1,755	281	19.1
1820	1,474	31	2.1
1810	1,443	329	29.5
1800	1,114	85	8.3
1790	1,029		
Melrose:			
1930	23,170	4,966	27.3
1920	18,204	2,489	15.8
1910	15,715	2,753	21.2
1900	12,962	4,443	52.2
1890	8,519	3,959	86.5
1880	4,560	1,146	33.6
1870	3,414	882	34.8
1860	2,532	1,272	101.0
1850	1,260		
New Bedford:			
1930	112,597	−8,620	−7.1
1920	121,217	24,565	25.4
1910	96,652	34,210	54.8
1900	62,442	21,700	53.[illegible]
1890	40,733	13,888	51.7
1880	26,845	5,525	25.[illegible]
1870	21,320	−980	−4.4
1860	22,300	5,857	35.6
1850	16,443	4,356	36.0
1840	12,087	4,495	59.2
1830	7,592	3,645	92.3
1820	3,947	−1,704	−30.2
1810	5,651	1,200	29.6
1800	4,361	1,048	31.6
1790	3,313		
Newburyport:			
1930	15,084	−534	−3.5
1920	15,618	669	4.5
1910	14,949	471	3.3
1900	14,478	531	3.8
1890	13,947	409	3.0
1880	13,538	943	7.5
1870	12,595	−756	−6.0
1860	13,401	3,929	40.0
1850	9,572	2,411	33.7
1840	7,161	786	12.3
1830	6,375	−477	−7.0
1820	6,852	−782	−10.2
1810	7,634	1,688	28.4
1800	5,946	1,109	22.9
1790	4,837		
Newton:			
1930	65,276	19,222	41.7
1920	46,054	6,248	15.7
1910	39,806	6,219	18.5
Newton—Con.			
1900	33,587	9,208	37.8
1890	24,379	7,384	43.4
1880	16,995	4,170	32.5
1870	12,825	4,443	53.0
1860	8,382	3,124	59.4
1850	5,258	1,907	56.9
1840	3,351	975	41.0
1830	2,376	526	28.4
1820	1,850	141	8.3
1810	1,709	218	14.6
1800	1,491	131	9.6
1790	1,360		
North Adams:			
1930	21,621	−661	−3.0
1920	22,282	263	1.2
1910	22,019	−2,181	−9.0
1900	24,200	8,126	50.6
1890	16,074	5,883	57.7
1880	10,191		
Northampton:			
1930	24,381	2,430	11.1
1920	21,951	2,520	13.0
1910	19,431	788	4.2
1900	18,643	3,653	24.4
1890	14,990	2,818	23.2
1880	12,172	2,012	19.8
1870	10,160	3,372	49.7
1860	6,788	1,510	28.6
1850	5,278	1,528	40.7
1840	3,750	137	3.8
1830	3,613	759	26.6
1820	2,854	223	8.5
1810	2,631	441	20.1
1800	2,190	462	28.4
1790	1,628		
Peabody:			
1930	21,345	1,793	9.2
1920	19,552	3,831	24.4
1910	15,721	4,198	36.4
1900	11,523	1,365	13.4
1890	10,158	1,130	12.5
1880	9,028	1,686	22.9
1870	7,343	794	12.1
1860	6,549		
Pittsfield:			
1930	49,677	7,914	18.9
1920	41,763	9,642	30.0
1910	32,121	10,365	47.6
1900	21,766	4,485	26.0
1890	17,281	3,917	29.3
1880	13,364	2,252	20.3
1870	11,112	3,067	38.1
1860	8,045	2,173	37.0
1850	5,872	2,125	56.7
1840	3,747	188	5.3
1830	3,559	791	28.6
1820	2,768	102	3.9
1810	2,665	404	17.9
1800	2,261	269	13.5
1790	1,992		
Quincy:			
1930	71,983	24,107	50.4
1920	47,876	15,234	46.7
1910	32,642	8,743	36.[illegible]
1900	23,899	7,176	42.9
1890	16,723	6,153	58.2
1880	10,570	3,128	42.0
1870	7,442	664	9.8
1860	6,778	1,761	35.1
1850	5,017	1,531	43.9

Digitized by Google

TABLE 2.—POPULATION OF CITIES FROM EARLIEST CENSUS TO 1930—Continued

[A minus sign (−) denotes decrease]

CITY AND CENSUS YEAR	Population	INCREASE OVER PRECEDING CENSUS	
		Number	Per cent
Quincy—Con.			
1840	3,486	1,285	58.4
1830	2,201	578	35.6
1820	1,623	342	26.7
1810	1,281	200	18.5
1800	1,081		
Revere:			
1930	35,680	6,857	23.8
1920	28,823	10,604	58.2
1910	18,219	7,824	75.3
1900	10,395	4,727	83.4
1890	5,668	3,405	150.5
1880	2,263	1,066	89.1
1870	1,197	276	30.0
1860	921	−14	−1.5
1850	935		
Salem:			
1930	43,353	824	1.9
1920	42,529	−1,168	−2.7
1910	43,697	7,741	21.5
1900	35,956	5,155	16.7
1890	30,801	3,238	11.7
1880	27,563	3,446	14.3
1870	24,117	1,865	8.4
1860	22,252	1,988	9.8
1850	20,264	5,182	34.4
1840	15,082	1,187	8.5
1830	13,895	1,164	9.1
1820	12,731	118	0.9
1810	12,613	3,156	33.4
1800	9,457	1,536	19.4
1790	7,921		
Somerville:			
1930	103,908	10,817	11.6
1920	93,091	15,855	20.5
1910	77,236	15,593	25.3
1900	61,643	21,491	53.5
1890	40,152	15,219	61.0
1880	24,933	10,248	69.8
1870	14,685	6,660	83.0
1860	8,025	4,485	126.7
1850	3,540		
Springfield:			
1930	149,900	20,286	15.7
1920	129,614	40,688	45.8
1910	88,926	26,867	43.3
1900	62,059	17,880	40.5
1890	44,179	10,839	32.5
1880	33,340	6,637	24.9
1870	26,703	11,504	75.7
1860	15,199	3,433	29.2
1850	11,766	781	7.1
1840	10,985	4,201	61.9
1830	6,784	2,870	73.3
1820	3,914	1,147	41.5
1810	2,767	455	19.7
1800	2,312	738	46.9
1790	1,574		
Taunton:			
1930	37,355	218	0.6
1920	37,137	2,878	8.4
1910	34,259	3,223	10.4
1900	31,036	5,588	22.0
1890	25,448	4,235	20.0
1880	21,213	2,584	13.9
1870	18,629	3,253	21.2
1860	15,376	4,935	47.3
1850	10,441	2,796	36.6
1840	7,645	1,603	26.5
Taunton—Con.			
1830	6,042	1,522	33.7
1820	4,520	613	15.7
1810	3,907	47	1.2
1800	3,860	56	1.5
1790	3,804		
Waltham:			
1930	39,247	8,332	27.0
1920	30,915	3,081	11.1
1910	27,834	4,353	18.5
1900	23,481	4,774	25.5
1890	18,707	6,995	59.7
1880	11,712	2,647	29.2
1870	9,065	2,668	41.7
1860	6,397	1,933	43.3
1850	4,464	1,960	78.3
1840	2,504	647	34.8
1830	1,857	180	10.7
1820	1,677	663	65.4
1810	1,014	111	12.3
1800	903	21	2.4
1790	882		
Westfield:			
1930	19,775	1,171	6.3
1920	18,604	2,560	16.0
1910	16,044	3,734	30.3
1900	12,310	2,565	25.5
1890	9,805	2,218	29.2
1880	7,587	1,068	16.4
1870	6,519	1,464	29.0
1860	5,055	875	20.9
1850	4,180	654	18.5
1840	3,526	580	19.9
1830	2,940	272	10.2
1820	2,668	538	25.3
1810	2,130	−55	−2.5
1800	2,185	−19	−0.9
1790	2,204		
Woburn:			
1930	19,434	2,860	17.3
1920	16,574	1,266	8.3
1910	15,308	1,054	7.4
1900	14,254	755	5.6
1890	13,499	2,508	23.5
1880	10,931	2,371	27.7
1870	8,560	2,273	36.2
1860	6,287	2,331	58.9
1850	3,956	963	32.2
1840	2,993	1,016	51.4
1830	1,977	458	30.2
1820	1,519	300	24.6
1810	1,219	−9	−0.7
1800	1,228	−499	−28.9
1790	1,727		
Worcester:			
1930	195,311	15,557	8.7
1920	179,754	33,768	23.1
1910	145,986	27,565	23.3
1900	118,421	33,766	39.[illegible]
1890	84,655	26,364	45.2
1880	58,291	17,186	41.8
1870	41,105	16,145	64.7
1860	24,960	7,911	46.4
1850	17,049	9,552	127.4
1840	7,497	3,324	79.7
1830	4,173	1,211	40.[illegible]
1820	2,962	385	14.9
1810	2,577	136	6.9
1800	2,411	316	15.1
1790	2,095		

Digitized by Google

Counties.—Table 3 shows the population of the 14 counties of Massachusetts from 1890 to 1930, together with the land area of each county and its population per square mile in 1930. All of the counties in the State have increased in population during the past decade. No new counties have been organized, and there have been no changes in county boundaries since 1920.

TABLE 3.—AREA AND POPULATION OF COUNTIES: 1890 TO 1930

[A minus sign (—) denotes decrease]

COUNTY	Land area in square miles, 1930	POPULATION							
		1930		1920	1910	1900	1890	Per cent of increase	
		Total	Per square mile					1920 to 1930	1910 to 1920
Massachusetts	3,039	4,249,614	528.6	3,852,356	3,366,416	2,805,346	[1]2,238,947	10.3	14.4
Barnstable	409	32,305	79.0	26,670	27,542	27,826	29,172	21.1	—3.2
Berkshire	966	120,700	124.9	113,033	105,259	95,667	81,108	6.8	7.4
Bristol	567	364,590	643.0	359,005	318,573	252,029	186,465	1.6	12.7
Dukes	107	4,953	46.3	4,372	4,504	4,561	4,369	13.3	—2.9
Essex	497	498,040	1,002.1	482,156	436,477	357,030	299,995	3.3	10.5
Franklin	697	49,612	71.2	49,361	43,600	41,209	38,610	0.5	13.2
Hampden [2]	636	335,496	527.5	300,305	231,360	175,603	135,713	11.7	29.8
Hampshire [2]	585	72,801	124.4	69,599	63,327	58,820	51,859	4.6	9.9
Middlesex [3]	832	934,924	1,123.7	778,352	669,915	565,696	431,167	20.1	16.2
Nantucket	51	3,678	72.1	2,797	2,962	3,006	3,268	31.5	—5.6
Norfolk [3]	406	299,426	737.5	219,081	187,506	151,539	118,950	36.7	16.8
Plymouth	675	162,311	240.5	156,968	144,337	115,985	92,700	3.4	8.8
Suffolk [3]	55	879,536	15,991.6	835,522	731,388	611,417	484,780	5.3	14.2
Worcester	1,556	491,242	315.7	455,135	399,657	346,958	280,787	7.9	13.9

[1] State total for 1890 includes population (4) of Indian reservations, specially enumerated, not distributed by counties.
[2] Part of Hampshire annexed to Hampden in 1909.
[3] Part of Middlesex annexed to Norfolk in 1907. Part of Norfolk annexed to Suffolk in 1912. Boundary line between Cambridge city, Middlesex County, and Boston city, Suffolk County, changed in 1910.

Minor civil divisions.—The counties of Massachusetts are divided into towns and cities. There are no incorporated villages. Table 4 shows the population of each county by towns and cities for the last three censuses.

Changes in the boundaries of towns and cities between 1920 and 1930 are indicated by footnotes on Table 4; for changes between 1910 and 1920, reference may be made to the Reports of the Fourteenth Census (1920), Volume I, Table 53.

Digitized by Google

TABLE 4.—POPULATION OF COUNTIES BY MINOR CIVIL DIVISIONS: 1930, 1920, AND 1910

[For changes in boundaries, etc., between 1920 and 1930, see footnotes; for those between 1910 and 1920, see Reports of the Fourteenth Census (1920), Vol. I, Table 53]

MINOR CIVIL DIVISION	1930	1920	1910
Barnstable County	**32, 305**	**26, 670**	**27, 542**
Barnstable town	7, 271	4, 836	4, 676
Bourne town	2, 895	2, 530	2, 474
Brewster town	769	688	631
Chatham town	1, 931	1, 737	1, 564
Dennis town	1, 829	1, 536	1, 919
Eastham town	543	430	518
Falmouth town	4, 821	3, 500	3, 144
Harwich town	2, 329	1, 846	2, 115
Mashpee town	361	242	270
Orleans town	1, 181	1, 012	1, 077
Provincetown town	3, 808	4, 246	4, 369
Sandwich town	1, 437	1, 458	1, 688
Truro town	513	554	655
Wellfleet town	823	826	1, 022
Yarmouth town	1, 794	1, 229	1, 420
Berkshire County	**120, 700**	**113, 033**	**105, 259**
Adams town	12, 697	12, 967	13, 026
Alford town	200	248	275
Becket town	672	674	959
Cheshire town	1, 697	1, 476	1, 508
Clarksburg town	1, 296	1, 136	1, 207
Dalton town	4, 220	3, 752	3, 568
Egremont town	513	441	605
Florida town	307	298	395
Great Barrington town	5, 934	6, 315	5, 926
Hancock town	361	464	465
Hinsdale town	1, 144	1, 065	1, 116
Lanesborough town	1, 170	1, 054	947
Lee town	4, 061	4, 085	4, 106
Lenox town	2, 742	2, 691	3, 060
Monterey town	321	282	388
Mount Washington town	60	73	110
New Ashford town	75	116	92
New Marlborough town	864	1, 010	1, 124
North Adams city	21, 621	22, 282	22, 019
Otis town	367	361	494
Peru town	108	149	237
Pittsfield city	49, 677	41, 763	32, 121
Richmond town	583	561	650
Sandisfield town	412	460	566
Savoy town	307	436	503
Sheffield town	1, 650	1, 435	1, 817
Stockbridge town	1, 762	1, 764	1, 933
Tyringham town	246	267	382
Washington town	222	240	277
West Stockbridge town	1, 124	1, 058	1, 271
Williamstown town	3, 900	3, 707	3, 708
Windsor town	387	403	404
Bristol County	**364, 590**	**359, 005**	**318, 573**
Acushnet town	4, 092	3, 075	1, 692
Attleboro city	21, 769	19, 731	16, 215
Berkley town	1, 120	935	999
Dartmouth town	8, 778	6, 493	4, 378
Dighton town	3, 147	2, 574	2, 235
Easton town	5, 298	5, 041	5, 139
Fairhaven town	10, 951	7, 291	5, 122
Fall River city	115, 274	120, 485	119, 295
Freetown town	1, 656	1, 532	1, 471
Mansfield town	6, 364	6, 255	5, 183
New Bedford city	112, 597	121, 217	96, 652
North Attleborough town	10, 197	9, 238	9, 562
Norton town	2, 737	2, 374	2, 544
Raynham town	2, 136	1, 695	1, 725
Rehoboth town	2, 610	2, 065	2, 001
Seekonk town	4, 762	2, 898	2, 397
Somerset town	5, 398	3, 520	2, 798
Swansea town	3, 941	2, 334	1, 978
Taunton city	37, 355	37, 137	34, 259
Westport town	4, 408	3, 115	2, 928
Dukes County	**4, 953**	**4, 372**	**4, 504**
Chilmark town	252	240	282
Edgartown town	1, 276	1, 190	1, 191
Gay Head town	161	144	162
Gosnold town	120	131	152
Oak Bluffs town	1, 333	1, 047	1, 084
Tisbury town	1, 541	1, 275	1, 196
West Tisbury town	270	345	437
Essex County	**498, 040**	**439, 156**	**436, 477**
Amesbury town	11, 899	10, 036	9, 894
Andover town	9, 969	8, 298	7, 301
Beverly city	25, 086	22, 561	18, 650
Boxford town	652	588	718
Danvers town	12, 957	11, 108	9, 407
Essex town	1, 465	1, 478	1, 621
Georgetown town	1, 853	2, 004	1, 958
Gloucester city	24, 204	22, 947	24, 398
Groveland town	2, 336	2, 650	2, 253
Hamilton town	2, 044	1, 631	1, 749
Haverhill city	48, 710	53, 884	44, 115
Ipswich town	5, 599	6, 201	5, 777
Lawrence city	85, 068	94, 270	85, 892
Lynn city	102, 320	99, 148	89, 336
Lynnfield town	1, 594	1, 165	911
Manchester town	2, 636	2, 466	2, 673
Marblehead town	8, 668	7, 324	7, 338
Merrimac town	2, 392	2, 173	2, 202
Methuen town [1]	21, 069	15, 189	11, 448
Middleton town	1, 712	1, 195	1, 129
Nahant town	1, 654	1, 318	1, 184
Newbury town	1, 530	1, 303	1, 482
Newburyport city	15, 084	15, 618	14, 949
North Andover town	6, 961	6, 265	5, 529
Peabody city	21, 345	19, 552	15, 721
Rockport town	3, 630	3, 878	4, 211
Rowley town	1, 356	1, 249	1, 368
Salem city	43, 353	42, 529	43, 697
Salisbury town	2, 194	1, 701	1, 658
Saugus town	14, 700	10, 874	8, 047
Swampscott town	10, 346	8, 101	6, 204
Topsfield town	986	900	1, 174
Wenham town	1, 119	1, 090	1, 010
West Newbury town	1, 549	1, 492	1, 473
Franklin County	**49, 612**	**49, 361**	**43, 800**
Ashfield town	860	869	959
Bernardston town	893	769	741
Buckland town	1, 497	1, 433	1, 573
Charlemont town	816	808	1, 001
Colrain town	1, 391	1, 607	1, 741
Conway town	900	961	1, 230
Deerfield town	2, 882	2, 803	2, 209
Erving town	1, 203	1, 295	1, 148
Gill town	983	879	942
Greenfield town	15, 500	15, 462	10, 427
Hawley town	313	390	424
Heath town	331	325	346
Leverett town	677	695	728
Leyden town	261	330	363
Monroe town	218	173	246
Montague town	8, 081	7, 675	6, 866
New Salem town	414	512	639
Northfield town	1, 888	1, 775	1, 642
Orange town	5, 365	5, 393	5, 282
Rowe town	298	333	456
Shelburne town	1, 544	1, 436	1, 498
Shutesbury town	222	242	267
Sunderland town	1, 159	1, 289	1, 047
Warwick town	367	327	477
Wendell town	353	346	502
Whately town	1, 136	1, 234	846

[1] ESSEX.—Incorporation of Methuen city changed to town in 1921

Digitized by Google

TABLE 4.—POPULATION OF COUNTIES BY MINOR CIVIL DIVISIONS: 1930, 1920, AND 1910—Continued

MINOR CIVIL DIVISION	1930	1920	1910
Hampden County	335,496	300,305	231,369
Agawam town	7,095	5,023	3,501
Blandford town	545	479	717
Brimfield town	884	778	856
Chester town	1,464	1,302	1,377
Chicopee city	43,930	36,214	25,401
East Longmeadow town [1]	3,327	2,352	1,553
Granville town	674	655	781
Hampden town	684	624	645
Holland town	137	153	145
Holyoke city	56,537	60,203	57,730
Longmeadow town [1]	4,437	2,618	1,084
Ludlow town	8,876	7,470	4,948
Monson town	4,918	4,826	4,738
Montgomery town	141	229	217
Palmer town	9,577	9,806	8,619
Russell town	1,237	1,237	955
Southwick town	1,461	1,194	1,020
Springfield city [1]	149,900	129,614	88,926
Tolland town	134	192	180
Wales town	360	419	345
Westfield city [1]	19,775	18,604	16,044
West Springfield town	16,884	13,443	9,224
Wilbraham town	2,719	2,780	2,332
Hampshire County	72,801	69,589	63,327
Amherst town	5,888	5,550	5,112
Belchertown town	3,139	2,058	2,054
Chesterfield town	429	441	536
Cummington town	531	489	637
Easthampton town	11,323	11,261	8,524
Enfield town	497	590	874
Goshen town	248	224	279
Granby town	801	779	761
Greenwich town	258	399	452
Hadley town	2,682	2,784	1,969
Hatfield town	2,476	2,651	1,986
Huntington town	1,242	1,425	1,473
Middlefield town	197	280	354
Northampton city	24,381	21,954	19,431
Pelham town	455	503	467
Plainfield town	306	332	406
Prescott town	48	286	321
South Hadley town	6,773	5,327	4,894
Southampton town	931	814	870
Ware town	7,385	8,525	8,774
Westhampton town	374	305	423
Williamsburg town	1,891	1,896	2,152
Worthington town	485	409	569
Middlesex County	934,924	778,352	668,915
Acton town	2,482	2,162	2,186
Arlington town	36,094	18,665	11,187
Ashby town	982	884	885
Ashland town	2,397	2,287	1,682
Ayer town	3,060	3,052	2,797
Bedford town	2,603	1,362	1,231
Belmont town [2]	21,748	10,749	5,512
Billerica town	5,880	3,646	2,789
Boxborough town	312	298	317
Burlington town	1,724	885	591
Cambridge city [2]	155,043	109,694	104,839
Carlisle town	509	403	551
Chelmsford town	7,022	5,682	5,010
Concord town	7,477	6,461	6,421
Dracut town	6,912	5,280	3,461
Dunstable town	384	353	408
Everett city	48,424	40,120	33,484
Framingham town [2]	22,210	17,033	12,948
Middlesex County—Continued.			
Groton town	2,434	2,185	2,155
Holliston town	2,864	2,707	2,711
Hopkinton town	2,563	2,289	2,452
Hudson town	8,469	7,607	6,743
Lexington town	9,467	6,350	4,918
Lincoln town	1,495	1,042	1,175
Littleton town	1,417	1,277	1,229
Lowell city	100,234	112,759	106,294
Malden city	58,036	49,103	44,404
Marlborough city	15,587	15,028	14,579
Maynard town	7,156	7,080	6,390
Medford city	59,714	39,038	23,150
Melrose city	23,170	18,204	15,715
Natick town	13,589	10,007	9,866
Newton city	65,276	46,054	39,806
North Reading town	1,945	1,286	1,059
Pepperell town	2,922	2,468	2,253
Reading town	9,767	7,439	5,818
Sherborn town [2]	943	1,558	1,128
Shirley town	2,427	2,260	2,139
Somerville city	103,908	93,091	77,236
Stoneham town	10,060	7,873	7,090
Stow town	1,142	1,101	1,115
Sudbury town	1,182	1,121	1,120
Tewksbury town	5,585	4,450	3,750
Townsend town	1,752	1,575	1,761
Tyngsborough town	1,358	1,044	829
Wakefield town	16,318	13,025	11,404
Waltham city	39,247	30,915	27,834
Watertown town [2]	34,043	21,457	12,875
Wayland town	2,937	1,935	2,296
Westford town	3,600	3,170	2,851
Weston town	3,332	2,282	2,106
Wilmington town	4,013	2,581	1,858
Winchester town	12,719	10,485	9,309
Woburn city	19,434	16,574	15,303
Nantucket County	3,678	2,797	2,962
Nantucket town	3,678	2,797	2,962
Norfolk County	298,426	219,081	[4] 187,506
Avon town	2,414	2,176	2,013
Bellingham town	3,189	2,102	1,696
Braintree town	15,712	10,580	8,066
Brookline town	47,490	37,748	27,792
Canton town	5,816	5,945	4,797
Cohasset town	3,093	2,639	2,585
Dedham town	15,136	10,792	9,284
Dover town	1,195	867	798
Foxborough town	5,347	4,156	3,863
Franklin town	7,028	6,497	5,641
Holbrook town	3,353	3,161	2,816
Medfield town	4,066	3,905	3,466
Medway town	3,132	2,956	2,666
Millis town	1,758	1,485	1,340
Milton town	16,434	9,382	7,924
Needham town	10,845	7,012	5,026
Norfolk town	1,429	1,159	960
Norwood town	15,019	12,627	8,014
Plainville town	1,583	1,365	1,385
Quincy city	71,983	47,876	32,642
Randolph town	6,558	4,756	4,301
Sharon town	3,351	2,467	2,310
Stoughton town	8,204	6,865	6,316
Walpole town	7,273	5,446	4,892
Wellesley town	11,439	6,324	5,413
Westwood town	2,097	1,358	1,266
Weymouth town	20,882	15,057	12,895
Wrentham town	3,584	2,808	1,743

[1] HAMPDEN.—Parts of East Longmeadow and Longmeadow towns annexed to Springfield city in 1928. Westfield town incorporated as a city in 1920.

[2] MIDDLESEX—Parts of Belmont town and Cambridge city annexed to Watertown town, and part of Watertown town annexed to Cambridge city, in 1922. Part of Sherborn town annexed to Framingham town in 1925.

[4] NORFOLK.—County total for 1910 includes population (15,507) of Hyde Park town, annexed to Boston city, Suffolk County, in 1912.

Digitized by Google

TABLE 4.—POPULATION OF COUNTIES BY MINOR CIVIL DIVISIONS: 1930, 1920, AND 1910—Continued

MINOR CIVIL DIVISION	1930	1920	1910
Plymouth County	**162, 311**	**156, 968**	**144, 337**
Abington town	5, 872	5, 787	5, 455
Bridgewater town	9, 055	8, 438	7, 688
Brockton city	63, 797	66, 254	56, 878
Carver town [5]	1, 381	891	1, 663
Duxbury town	1, 696	1, 553	1, 688
East Bridgewater town	3, 591	3, 486	3, 363
Halifax town	728	563	550
Hanover town	2, 808	2, 575	2, 326
Hanson town	2, 184	1, 910	1, 854
Hingham town	6, 657	5, 604	4, 965
Hull town	2, 047	1, 771	2, 103
Kingston town	2, 672	2, 505	2, 445
Lakeville town	1, 574	1, 419	1, 141
Marion town	1, 638	1, 288	1, 460
Marshfield town	1, 625	1, 379	1, 738
Mattapoisett town	1, 501	1, 277	1, 233
Middleborough town [5]	8, 608	8, 453	8, 214
Norwell town	1, 519	1, 348	1, 410
Pembroke town	1, 492	1, 358	1, 336
Plymouth town	13, 042	13, 045	12, 141
Plympton town	511	469	561
Rochester town	1, 141	1, 047	1, 090
Rockland town	7, 524	7, 544	6, 928
Scituate town	3, 118	2, 534	2, 482
Wareham town	5, 686	4, 415	4, 102
West Bridgewater town	3, 206	2, 908	2, 231
Whitman town	7, 638	7, 147	7, 292
Suffolk County	**879, 536**	**835, 522**	**731, 388**
Boston city	781, 188	748, 060	670, 585
Chelsea city	45, 816	43, 184	32, 452
Revere city	35, 680	28, 823	18, 219
Winthrop town	16, 852	15, 455	10, 132
Worcester County	**491, 242**	**455, 135**	**399, 657**
Ashburnham town	2, 079	2, 012	2, 107
Athol town	10, 677	9, 792	8, 536
Auburn town	6, 147	3, 891	2, 420
Barre town	3, 510	3, 357	2, 957
Berlin town	1, 075	868	904
Blackstone town	4, 674	4, 299	5, 648
Bolton town	764	708	764
Boylston town	1, 097	794	714
Brookfield town [6]	1, 352	2, 216	2, 204
Charlton town	2, 154	1, 995	2, 032
Clinton town	12, 817	12, 979	13, 075
Worcester County—Con.			
Dana town	505	599	736
Douglas town	2, 195	2, 181	2, 152
Dudley town	4, 265	3, 701	4, 267
East Brookfield town [6]	926	-------	-------
Fitchburg city	40, 692	41, 029	37, 826
Gardner city [6]	19, 399	16, 971	14, 699
Grafton town	7, 030	6, 887	5, 705
Hardwick town	2, 460	3, 085	3, 524
Harvard town	987	[6] 2, 546	1, 034
Holden town	3, 871	2, 970	2, 147
Hopedale town	2, 973	2, 777	2, 188
Hubbardston town	1, 010	1, 045	1, 073
Lancaster town	2, 897	2, 461	2, 464
Leicester town	4, 445	3, 635	3, 237
Leominster city	21, 810	19, 744	17, 580
Lunenburg town	1, 923	1, 634	1, 393
Mendon town	1, 107	961	880
Milford town	14, 741	13, 471	13, 055
Millbury town	6, 957	5, 653	4, 740
Millville town	2, 111	2, 224	-------
New Braintree town	407	394	464
Northborough town	1, 946	1, 753	1, 713
Northbridge town	9, 713	10, 174	8, 807
North Brookfield town	3, 013	2, 610	3, 075
Oakham town	502	477	552
Oxford town	3, 943	3, 820	3, 361
Paxton town	672	489	416
Petersham town	660	642	757
Phillipston town	357	354	426
Princeton town	717	682	818
Royalston town	744	819	792
Rutland town	2, 442	1, 743	1, 743
Shrewsbury town	6, 910	3, 708	1, 946
Southborough town	2, 166	1, 838	1, 745
Southbridge town	14, 264	14, 245	12, 592
Spencer town	6, 272	5, 930	6, 740
Sterling town	1, 502	1, 305	1, 359
Sturbridge town	1, 772	1, 573	1, 957
Sutton town	2, 147	2, 578	3, 078
Templeton town	4, 159	4, 019	3, 756
Upton town	2, 026	1, 693	2, 071
Uxbridge town	6, 285	5, 384	4, 671
Warren town	3, 765	3, 467	4, 188
Webster town	12, 992	13, 258	11, 509
Westborough town	6, 409	5, 789	5, 446
West Boylston town	2, 114	1, 624	1, 270
West Brookfield town	1, 255	1, 281	1, 327
Westminster town	1, 925	1, 343	1, 353
Winchendon town	6, 202	5, 904	5, 678
Worcester city	195, 311	179, 754	145, 986

[5] PLYMOUTH.—Part of Middleborough town annexed to Carver town in 1921.
[6] WORCESTER.—East Brookfield town organized from part of Brookfield town in 1920. Gardner incorporated as a city in 1923. The figures for 1920 of Harvard town include total population (1,513) of Camp Devens.

Digitized by Google

Incorporated places.—Table 5 shows the population of the cities in Massachusetts in 1930 and 1920. In this table the cities are arranged in alphabetical order, each followed by the name of the county in which the city is located. In Table 6 the population of the cities is presented by wards.

Table 5.—Population of Cities: 1930 and 1920

[The population of these cities in 1910 is given in Table 4]

City	County	1930	1920	City	County	1930	1920
Attleboro	Bristol	21,769	19,731	Medford	Middlesex	59,714	39,038
Beverly	Essex	25,086	22,561	Melrose	Middlesex	23,170	18,204
Boston	Suffolk	781,188	748,060	New Bedford	Bristol	112,597	121,217
Brockton	Plymouth	63,797	66,254	Newburyport	Essex	15,084	15,618
Cambridge	Middlesex	113,643	109,694	Newton	Middlesex	65,276	46,054
Chelsea	Suffolk	45,816	43,184	North Adams	Berkshire	21,621	22,282
Chicopee	Hampden	43,930	36,214	Northampton	Hampshire	24,381	21,951
Everett	Middlesex	48,424	40,120	Peabody	Essex	21,345	19,552
Fall River	Bristol	115,274	120,485	Pittsfield	Berkshire	49,677	41,763
Fitchburg	Worcester	40,692	41,029	Quincy	Norfolk	71,983	47,876
Gardner	Worcester	19,399	16,971	Revere	Suffolk	35,680	28,823
Gloucester	Essex	24,204	23,947	Salem	Essex	43,353	42,529
Haverhill	Essex	48,710	53,884	Somerville	Middlesex	103,086	93,091
Holyoke	Hampden	56,537	60,203	Springfield	Hampden	149,900	129,614
Lawrence	Essex	85,068	94,270	Taunton	Bristol	37,355	37,137
Leominster	Worcester	21,810	19,744	Waltham	Middlesex	39,247	30,915
Lowell	Middlesex	100,234	112,759	Westfield	Hampden	19,775	18,604
Lynn	Essex	102,320	99,148	Woburn	Middlesex	19,434	16,574
Malden	Middlesex	58,036	49,103	Worcester	Worcester	195,311	179,754
Marlborough	Middlesex	15,587	15,928				

Table 6.—Population of Cities by Wards: 1930

City and ward	1930
Attleboro city	**21,769**
Ward 1	4,364
Ward 2	8,427
Ward 3	3,320
Ward 4	3,702
Ward 5	4,956
Beverly city	**25,086**
Ward 1	6,857
Ward 2	2,982
Ward 3	3,721
Ward 4	4,931
Ward 5	4,798
Ward 6	1,847
Boston city	**781,188**
Ward 1	61,464
Ward 2	[illegible]
Ward 3	69,219
Ward 4	51,010
Ward 5	30,571
Ward 6	34,689
Ward 7	33,482
Ward 8	37,943
Ward 9	30,362
Ward 10	29,694
Ward 11	29,[illegible]
Ward 12	39,123
Ward 13	29,019
Ward 14	55,914
Ward 15	27,779
Ward 16	31,329
Ward 17	30,[illegible]
Ward 18	41,152
Ward 19	27,519
Ward 20	31,340
Ward 21	29,782
Ward 22	30,987
Brockton city	**63,797**
Ward 1	9,946
Ward 2	7,536
Ward 3	9,904
Ward 4	6,635
Ward 5	9,177
Ward 6	10,723
Ward 7	9,816
Cambridge city	**113,643**
Ward 1	17,074
Ward 2	12,720
Ward 3	8,981
Ward 4	8,811
Ward 5	9,522
Ward 6	9,252
Ward 7	8,403
Ward 8	6,886
Ward 9	11,251
Ward 10	10,036
Ward 11	10,617
Chelsea city	**45,816**
Ward 1	7,369
Ward 2	11,683
Ward 3	10,473
Ward 4	6,560
Ward 5	9,231
Chicopee city	**43,930**
Ward 1	3,974
Ward 2	4,856
Ward 3	5,743
Ward 4	7,165
Ward 5	6,790
Ward 6	3,462
Ward 7	12,950
Everett city	**48,424**
Ward 1	3,864
Ward 2	11,211
Ward 3	13,239
Ward 4	7,689
Ward 5	5,116
Ward 6	7,305
Fall River city	**115,274**
Ward 1	23,933
Ward 2	14,885
Ward 3	9,455
Ward 4	10,198
Ward 5	9,206
Ward 6	17,082
Ward 7	4,535
Ward 8	12,218
Ward 9	13,762
Fitchburg city	**40,692**
Ward 1	7,132
Ward 2	11,835
Ward 3	5,437
Ward 4	4,407
Ward 5	3,847
Ward 6	8,034
Gardner city	**19,399**
Ward 1	3,212
Ward 2	4,350
Ward 3	4,934
Ward 4	3,474
Ward 5	3,429

Digitized by Google

TABLE 6.—POPULATION OF CITIES BY WARDS: 1930—Continued

CITY AND WARD	1930
Gloucester city	**24,204**
Ward 1	1,961
Ward 2	4,978
Ward 3	3,423
Ward 4	3,185
Ward 5	3,318
Ward 6	3,641
Ward 7	1,491
Ward 8	2,207
Haverhill city	**48,710**
Ward 1	2,394
Ward 2	2,376
Ward 3	2,345
Ward 4	5,676
Ward 5	16,297
Ward 6	10,925
Ward 7	8,697
Holyoke city	**56,537**
Ward 1	6,896
Ward 2	7,775
Ward 3	8,607
Ward 4	8,892
Ward 5	7,489
Ward 6	8,981
Ward 7	7,807
Lawrence city	**85,068**
Ward 1	15,025
Ward 2	12,903
Ward 3	11,289
Ward 4	9,822
Ward 5	17,301
Ward 6	18,628
Leominster city	**21,810**
Ward 1	3,124
Ward 2	7,129
Ward 3	4,793
Ward 4	2,650
Ward 5	4,114
Lowell city	**100,234**
Ward 1	9,921
Ward 2	11,136
Ward 3	7,162
Ward 4	10,578
Ward 5	10,254
Ward 6	9,091
Ward 7	10,557
Ward 8	7,304
Ward 9	7,728
Ward 10	9,699
Ward 11	6,804
Lynn city	**102,320**
Ward 1	5,019
Ward 2	8,049
Ward 3	22,017
Ward 4	17,309
Ward 5	20,654
Ward 6	23,254
Ward 7	6,018

CITY AND WARD	1930
Malden city	**58,036**
Ward 1	6,478
Ward 2	6,679
Ward 3	8,105
Ward 4	5,439
Ward 5	9,522
Ward 6	10,888
Ward 7	10,865
Marlborough city	**15,587**
Ward 1	2,206
Ward 2	1,901
Ward 3	2,380
Ward 4	2,826
Ward 5	1,919
Ward 6	2,027
Ward 7	2,238
Medford city	**59,714**
Ward 1	7,585
Ward 2	7,308
Ward 3	9,225
Ward 4	8,003
Ward 5	13,332
Ward 6	9,350
Ward 7	4,823
Melrose city	**23,170**
Ward 1	2,744
Ward 2	4,085
Ward 3	3,304
Ward 4	2,944
Ward 5	3,243
Ward 6	3,317
Ward 7	3,834
New Bedford city	**112,597**
Ward 1	32,074
Ward 2	16,012
Ward 3	11,947
Ward 4	10,218
Ward 5	14,556
Ward 6	26,710
Newburyport city	**15,934**
Ward 1	2,544
Ward 2	3,014
Ward 3	1,975
Ward 4	2,089
Ward 5	2,502
Ward 6	2,870
Newton city	**65,276**
Ward 1	6,898
Ward 2	11,848
Ward 3	9,908
Ward 4	6,174
Ward 5	12,574
Ward 6	12,357
Ward 7	5,547

CITY AND WARD	1930
North Adams city	**21,621**
Ward 1	3,026
Ward 2	3,277
Ward 3	2,356
Ward 4	3,473
Ward 5	3,405
Ward 6	2,551
Ward 7	3,533
Northampton city	**24,381**
Ward 1	2,944
Ward 2	3,190
Ward 3	4,718
Ward 4	4,841
Ward 5	3,086
Ward 6	2,627
Ward 7	2,975
Peabody city	**21,345**
Ward 1	3,589
Ward 2	3,202
Ward 3	2,379
Ward 4	4,397
Ward 5	4,071
Ward 6	3,647
Pittsfield city	**49,677**
Ward 1	8,339
Ward 2	6,868
Ward 3	7,437
Ward 4	8,086
Ward 5	7,155
Ward 6	6,610
Ward 7	5,184
Quincy city	**71,983**
Ward 1	14,354
Ward 2	11,140
Ward 3	9,668
Ward 4	7,499
Ward 5	16,149
Ward 6	13,173
Revere city	**35,680**
Ward 1	4,942
Ward 2	8,653
Ward 3	8,399
Ward 4	9,949
Ward 5	3,737
Salem city	**43,353**
Ward 1	5,743
Ward 2	6,564
Ward 3	5,362
Ward 4	5,511
Ward 5	13,509
Ward 6	6,674
Somerville city	**103,908**
Ward 1	14,818
Ward 2	16,579
Ward 3	12,588
Ward 4	15,886
Ward 5	15,519
Ward 6	11,974
Ward 7	13,544

Digitized by Google

Table 6.—Population of Cities by Wards: 1930—Continued

City and ward	1930
Springfield city	**149,900**
Ward 1	21,865
Ward 2	25,631
Ward 3	27,615
Ward 4	16,191
Ward 5	14,133
Ward 6	16,690
Ward 7	14,116
Ward 8	13,659
Taunton city	**37,355**
Ward 1	4,582
Ward 2	2,886
Ward 3	2,840
Ward 4	5,098
Ward 5	6,324
Ward 6	3,771
Ward 7	4,605
Ward 8	7,249
Waltham city	**39,247**
Ward 1	7,045
Ward 2	8,342
Ward 3	5,142
Ward 4	5,207
Ward 5	3,615
Ward 6	6,436
Ward 7	3,460
Westfield city	**19,775**
Ward 1	4,746
Ward 2	5,574
Ward 3	2,825
Ward 4	3,538
Ward 5	3,092
Woburn city	**19,434**
Ward 1	2,962
Ward 2	3,840
Ward 3	3,103
Ward 4	3,327
Ward 5	1,587
Ward 6	3,411
Ward 7	1,204
Worcester city	**195,311**
Ward 1	16,369
Ward 2	19,556
Ward 3	28,337
Ward 4	27,224
Ward 5	22,847
Ward 6	19,004
Ward 7	16,735
Ward 8	14,036
Ward 9	16,447
Ward 10	14,756

Digitized by Google

MICHIGAN

CONTENTS

	Page
Map	510
Table 1.—Population of Michigan: 1810 to 1930	511
Table 2.—Population of principal cities and villages from earliest census to 1930	512
Table 3.—Area and population of counties: 1890 to 1930	515
Table 4.—Population of counties by minor civil divisions: 1930, 1920, and 1910	517
Table 5.—Population of incorporated places: 1930 and 1920	533
Table 6.—Population of cities and villages of 5,000 or over by wards: 1930	537

Digitized by Google

MICHIGAN

Digitized by Google

POPULATION—MICHIGAN

NUMBER AND DISTRIBUTION OF INHABITANTS

Population of the State.—Michigan was admitted to the Union as the twenty-sixth State in January, 1837. The Territory of Michigan, including the greater part of the area of the present State, was organized in 1805. In 1818 its western boundary was extended to the Mississippi River, and in 1834 the area was further extended. Upon the organization of Michigan as a State, its boundaries were fixed as at present. The population of the State on April 1, 1930, according to the Fifteenth Census, was 4,842,325, which represents an increase of 1,173,913, or 32.0 per cent, as compared with its population on January 1, 1920. The total land area of the State, as shown in Table 3, is 57,480 square miles. The average number of inhabitants per square mile in 1930 was 84.2, as compared with 63.8 in 1920.

Table 1 shows the population of Michigan from 1810, the year in which the Territory of Michigan was first separately enumerated, to 1930, together with the increase during each decade.

TABLE 1.—POPULATION OF MICHIGAN: 1810 TO 1930

CENSUS YEAR	Population	INCREASE OVER PRECEDING CENSUS	
		Number	Per cent
1930	4,842,325	1,173,913	32.0
1920	3,668,412	858,239	30.5
1910	2,810,173	389,191	16.1
1900	2,420,982	327,092	15.[illegible]
1890	2,093,890	456,953	27.9
1880	1,636,937	452,878	38.2
1870	1,184,059	434,946	58.1
1860	749,113	351,459	88.4
1850	397,654	185,387	87.3
1840	212,267	180,628	570.9
1830	[1] 31,639	22,743	255.7
1820	[1] 8,896	4,134	86.[illegible]
1810	[1] 4,762	.....	.....

[1] Population returns for 1810, 1820, and 1830 refer to Michigan as constituted at time census was taken. Boundaries changed in 1818, 1834, and 1837.

Counties and minor civil divisions.—In the tables which follow (Tables 2 to 6) the population of Michigan is shown by counties, townships, cities, and incorporated villages, with some comparative figures from previous censuses.

Cities of 10,000 or more.—There are 38 cities and 2 villages in Michigan which had a population of 10,000 or more in 1930. Table 2 shows for these places the population at each census for which figures are available, together with the increase or decrease during each decade. Detroit, the largest city in the State and the fourth city in the United States, has a population of 1,568,662,

Digitized by Google

which represents an increase of 574,984, or 57.9 per cent, over its population in 1920. Grand Rapids, the second city in the State, has 168,592 inhabitants, and its increase during the past decade amounted to 30,958, or 22.5 per cent. Flint, the third city, has a population of 156,492, representing an increase of 64,893, or 70.8 per cent. The next eight cities in the State, all of which fall in the population group between 50,000 and 100,000, are Saginaw, Lansing, Pontiac, Hamtramck, Jackson, Kalamazoo, Highland Park, and Dearborn.

TABLE 2.—POPULATION OF PRINCIPAL CITIES AND VILLAGES FROM EARLIEST CENSUS TO 1930

[A minus sign (−) denotes decrease]

City or village and census year	Population	Increase over preceding census	
		Number	Per cent
Adrian city:			
1930	13,064	1,186	10.0
1920	11,878	1,115	10.4
1910	10,763	1,109	11.5
1900	9,654	898	10.3
1890	8,756	907	11.6
1880	7,849	−589	−7.0
1870	8,438	2,225	35.8
1860	6,213		
Alpena city:			
1930	12,166	1,065	9.6
1920	11,101	−1,605	−12.6
1910	12,706	904	7.7
1900	11,802	519	4.6
1890	11,283	5,130	83.4
1880	6,153		
Ann Arbor city:			
1930	26,944	7,428	38.1
1920	19,516	4,699	31.7
1910	14,817	308	2.1
1900	14,509	5,078	53.8
1890	9,431	1,370	17.0
1880	8,061	698	9.5
1870	7,363	2,266	44.5
1860	5,097		
Battle Creek city:			
1930	43,573	7,409	20.5
1920	36,164	10,897	43.1
1910	25,267	6,701	36.1
1900	18,563	5,366	40.7
1890	13,197	6,134	86.8
1880	7,063	1,225	21.0
1870	5,838		
1860	(1)		
1850	1,004		
Bay City:			
1930	47,355	−199	−0.4
1920	47,554	2,388	5.3
1910	45,166	17,538	63.5
1900	27,628	−211	−0.8
1890	27,839	7,146	34.5
1880	20,693	13,629	192.9
1870	7,064	5,481	346.2
1860	1,583		
Benton Harbor city:			
1930	15,434	3,201	26.2
1920	12,233	3,048	33.2
1910	9,185	2,623	40.0
1900	6,562	2,870	77.7
1890	3,692	2,462	200.2
1880	1,230	569	86.1
1870	661		
Dearborn city:			
1930	50,358	47,888	1,938.8
1920	2,470	1,559	171.1
1910	911	67	7.9
1900	844		
Detroit city:			
1930	1,568,662	574,984	57.9
1920	993,678	527,912	113.3
1910	465,766	180,062	63.0
1900	285,704	79,828	38.8
1890	205,876	89,536	77.0
1880	116,340	36,763	46.[illegible]
1870	79,577	33,958	74.4
1860	45,619	24,600	117.0
1850	21,019	11,917	130.9
1840	9,102	6,880	300.6
1830	2,222	800	56.3
1820	1,422		
Ecorse village:			
1930	12,716	8,322	189.4
1920	4,394	3,331	313.4
1910	1,063		
Escanaba city:			
1930	14,524	1,421	10.8
1920	13,103	−91	−0.7
1910	13,194	3,645	38.2
1900	9,549	2,741	40.3
1890	6,808	3,782	125.0
1880	3,026		
Ferndale city:			
1930	20,855	18,215	690.0
1920	2,640		
Flint city:			
1930	156,492	64,893	70.8
1920	91,599	53,049	137.6
1910	38,550	25,447	194.2
1900	13,103	3,300	33.7
1890	9,803	1,394	16.[illegible]
1880	8,409	3,023	56.1
1870	5,386	2,436	82.6
1860	2,950		
Grand Rapids city:			
1930	168,592	30,958	22.5
1920	137,634	25,003	22.3
1910	112,571	25,006	28.6
1900	87,565	27,287	45.3
1890	60,278	28,262	88.3
1880	32,016	15,509	94.0
1870	16,507	8,422	104.2
1860	8,095	5,390	201.0
1850	2,686		

[1] Not returned separately.

Digitized by Google

Table 2.—Population of Principal Cities and Villages from Earliest Census to 1930—Continued

[A minus sign (−) denotes decrease]

City or village and census year	Population	Increase over preceding census	
		Number	Per cent
Grosse Pointe Park village:			
1930	11,174	9,819	724.6
1920	1,355	1,065	367.2
1910	290		
Hamtramck city:			
1930	56,268	7,653	15.7
1920	48,615	45,056	1,266.0
1910	3,559		
Highland Park city:			
1930	52,959	6,460	13.9
1920	46,499	42,379	1,028.6
1910	4,120	3,693	864.9
1900	427		
Holland city:			
1930	14,346	2,163	17.8
1920	12,183	1,693	16.1
1910	10,490	2,700	34.7
1900	7,790	3,845	97.5
1890	3,945	1,325	50.6
1880	2,620	301	13.0
1870	2,319		
Iron Mountain city:			
1930	11,652	3,401	41.2
1920	8,251	−965	−10.5
1910	9,216	−26	−0.3
1900	9,242	643	7.5
1890	8,599		
Ironwood city:			
1930	14,299	−1,440	−9.1
1920	15,739	2,918	22.8
1910	12,821	3,116	32.1
1900	9,705	1,960	25.3
1890	7,745		
Jackson city:			
1930	55,187	6,813	14.1
1920	48,374	16,941	53.9
1910	31,433	6,253	24.8
1900	25,180	4,382	21.1
1890	20,798	4,693	29.1
1880	16,105	4,658	40.7
1870	11,447	6,648	138.5
1860	4,799	2,436	103.1
1850	2,363		
Kalamazoo city:			
1930	54,786	6,299	13.0
1920	48,487	9,050	22.9
1910	39,437	15,033	61.6
1900	24,404	6,551	36.7
1890	17,853	5,916	49.6
1880	11,937	2,756	30.0
1870	9,181	3,111	51.3
1860	6,070	3,563	142.1
1850	2,507		
Lansing city:			
1930	78,397	21,070	36.8
1920	57,327	26,098	83.6
1910	31,229	14,744	89.4
1900	16,485	3,383	25.8
1890	13,102	4,783	57.5
1880	8,319	3,078	58.7
1870	5,241	2,167	70.5
1860	3,074		
Lincoln Park city:			
1930	12,336		
Marquette city:			
1930	14,789	2,071	16.3
1920	12,718	1,215	10.6
1910	11,503	1,445	14.4
1900	10,058	965	10.6
1890	9,093	4,403	93.9
1880	4,690	690	17.3
1870	4,000		
Menominee city:			
1930	10,320	1,413	15.9
1920	8,907	−1,600	−15.2
1910	10,507	−2,311	−18.0
1900	12,818	2,188	20.6
1890	10,630	7,342	223.3
1880	3,288	1,691	105.9
1870	1,597		
Monroe city:			
1930	18,110	6,537	56.5
1920	11,573	4,680	67.9
1910	6,893	1,850	36.7
1900	5,043	−215	−4.1
1890	5,258	328	6.7
1880	4,930	−156	−3.1
1870	5,086	1,194	30.7
1860	3,892	1,079	38.4
1850	2,813	1,110	65.2
1840	1,703		
Mount Clemens city:			
1930	13,497	4,009	42.3
1920	9,488	1,781	23.1
1910	7,707	1,131	17.2
1900	6,576	1,828	38.5
1890	4,748	1,691	55.3
1880	3,057	1,289	72.9
1870	1,768		
1860	(1)		
1850	1,302		
Muskegon city:			
1930	41,390	4,820	13.2
1920	36,570	12,508	52.0
1910	24,062	3,244	15.6
1900	20,818	−1,884	−8.3
1890	22,702	11,440	101.6
1880	11,262	5,260	87.6
1870	6,002		
Muskegon Heights city:			
1930	15,584	6,070	63.8
1920	9,514	7,824	463.0
1910	1,690	678	67.0
1900	1,012		
Niles city:			
1930	11,326	4,015	54.9
1920	7,311	2,155	41.8
1910	5,156	869	20.3
1900	4,287	90	2.1
1890	4,197		
1880	4,197	−433	−9.4
1870	4,630	1,804	63.8
1860	2,826		
Owosso city:			
1930	14,496	1,921	15.3
1920	12,575	2,936	30.5
1910	9,639	943	10.8
1900	8,696	2,132	32.5
1890	6,564	4,063	162.5
1880	2,501	436	21.1

[1] Not returned separately.

Digitized by Google

TABLE 2.—POPULATION OF PRINCIPAL CITIES AND VILLAGES FROM EARLIEST CENSUS TO 1930—Continued

[A minus sign (−) denotes decrease]

CITY OR VILLAGE AND CENSUS YEAR	Population	INCREASE OVER PRECEDING CENSUS	
		Number	Per cent
Owosso city—Con.			
1870	2,065	905	78.0
1860	1,160		
Pontiac city:			
1930	64,928	30,655	89.4
1920	34,273	19,741	135.8
1910	14,532	4,763	48.8
1900	9,769	3,569	57.6
1890	6,200	1,691	37.5
1880	4,509	−358	−7.4
1870	4,867		
Port Huron city:			
1930	31,361	5,417	20.9
1920	25,944	7,081	37.5
1910	18,863	−295	−1.5
1900	19,158	5,615	41.5
1890	13,543	4,660	52.5
1880	8,883	2,910	48.7
1870	5,973	1,602	36.7
1860	4,371		
River Rouge city:			
1930	17,314	7,492	76.3
1920	9,822	5,659	135.9
1910	4,163	2,415	138.2
1900	1,748		
Royal Oak city:			
1930	22,904	16,897	281.3
1920	6,007	4,936	460.9
1910	1,071	603	128.8
1900	468		
Saginaw city:			
1930	80,715	18,812	30.4
1920	61,903	11,393	22.6
1910	50,510	8,165	19.3
1900	42,345	−3,977	−8.6
1890	46,322	35,797	340.1
1880	10,525	3,065	41.1
1870	7,460	5,761	339.1
1860	1,699		
Sault Ste. Marie city:			
1930	13,755	1,659	13.7
1920	12,096	−519	−4.1
1910	12,615	2,077	19.7
1900	10,538	4,778	83.0
1890	5,760	3,813	195.8
1880	1,947		
1870	(1)		
1860	596		
Traverse City:			
1930	12,539	1,614	14.8
1920	10,925	−1,190	−9.8
1910	12,115	2,708	28.8
1900	9,407	5,054	116.1
1890	4,353		
Wyandotte city:			
1930	28,368	14,517	104.8
1920	13,851	5,564	67.1
1910	8,287	3,104	59.9
1900	5,183	1,366	35.8
1890	3,817	186	5.1
1880	3,631	900	33.0
1870	2,731		
Ypsilanti city:			
1930	10,143	2,730	36.8
1920	7,413	1,183	19.0
1910	6,230	−1,148	−15.6
1900	7,378	1,249	20.4
1890	6,129	1,145	23.0
1880	4,984	−487	−8.9
1870	5,471	1,516	38.3
1860	3,955		

[1] Not returned separately.

Counties.—Table 3 shows the population of the 83 counties of Michigan from 1890 to 1930, together with the land area of each county and its population per square mile in 1930. Of these counties, 37 increased in population between 1920 and 1930, and 46 show decreases. No new counties have been organized, and there have been no changes in county boundaries since 1920.

Digitized by Google

TABLE 8.—AREA AND POPULATION OF COUNTIES: 1890 TO 1930

[A minus sign (−) denotes decrease]

COUNTY	Land area in square miles, 1930	POPULATION							
		1930		1920	1910	1900	1890	Per cent of increase	
		Total	Per square mile					1920 to 1930	1910 to 1920
Michigan	57,480	4,842,325	84.2	3,668,412	2,810,173	2,420,982	[2]2,093,890	32.0	30.[illegible]
Alcona	684	4,989	7.3	5,912	5,703	5,691	5,409	−15.6	3.7
Alger	920	9,327	10.1	9,983	7,675	5,868	1,238	−6.6	30.1
Allegan	833	38,974	46.8	37,540	39,819	38,812	38,961	3.8	−5.7
Alpena	584	18,574	31.8	17,869	19,965	18,254	15,581	3.9	−10.5
Antrim	475	9,979	21.0	11,543	15,692	16,568	10,413	−13.5	−26.4
Arenac	374	8,007	21.4	9,460	9,640	9,821	5,683	−15.4	−1.9
Baraga	917	9,168	10.0	7,662	6,127	4,329	3,636	19.7	25.1
Barry	556	20,928	37.6	21,383	22,633	22,514	23,783	−2.1	−5.[illegible]
Bay	443	69,474	156.8	69,548	68,238	62,378	56,412	−0.1	1.9
Benzie	314	6,587	21.0	6,947	10,638	9,685	5,237	−5.2	−34.7
Berrien	569	81,066	142.5	62,653	53,622	49,165	41,285	29.4	16.8
Branch	497	23,950	48.2	23,997	25,605	27,811	26,791	−0.2	−6.3
Calhoun	693	87,043	125.6	72,918	56,638	49,315	43,501	19.4	28.7
Cass	493	20,888	42.4	20,395	20,621	20,876	20,953	2.4	−1.1
Charlevoix [1]	411	11,981	29.2	15,788	19,157	13,956	9,686	−24.1	−17.6
Cheboygan	725	11,502	15.9	13,991	17,872	15,516	11,986	−17.8	−21.7
Chippewa	1,573	25,047	15.9	24,818	24,472	21,338	12,019	0.9	1.4
Clare	582	7,032	12.1	8,250	9,240	8,360	7,558	−14.8	−10.7
Clinton	571	24,174	42.3	23,110	23,129	25,136	26,509	4.6	−0.1
Crawford	575	3,097	5.4	4,049	3,934	2,943	2,962	−23.5	2.9
Delta	1,169	32,280	27.6	30,909	30,108	23,881	15,330	4.4	2.7
Dickinson [1]	776	29,941	38.6	19,456	20,524	17,890	----------	53.9	−5.2
Eaton	571	31,728	55.6	29,377	30,499	31,668	32,094	8.0	−3.7
Emmet [1]	485	15,109	31.2	15,639	18,561	15,931	8,756	−3.4	−15.7
Genesee	655	211,641	323.1	125,668	64,555	41,804	39,430	68.4	94.7
Gladwin	519	7,424	14.3	8,827	8,413	6,504	4,208	−15.9	4.9
Gogebic	1,133	31,577	27.9	33,229	23,333	16,738	13,166	−5.0	42.4
Grand Traverse	467	20,011	42.9	19,518	23,784	20,479	13,355	2.5	−17.9
Gratiot	579	30,252	52.2	33,914	28,820	29,889	28,668	−10.[illegible]	17.7
Hillsdale	597	27,417	45.9	28,161	29,673	29,865	30,660	−2.6	−5.1
Houghton	1,019	52,851	51.9	71,930	88,098	66,063	35,389	−26.5	−18.4
Huron	854	31,132	36.5	32,786	34,758	34,162	28,845	−5.0	−5.7
Ingham	553	116,587	210.8	81,554	53,310	39,818	37,666	43.0	53.0
Ionia	579	35,093	60.6	33,087	33,550	34,329	32,801	6.1	−1.4
Iosco	570	7,517	13.2	8,199	9,753	10,246	15,224	−8.3	−15.9
Iron [4]	1,200	20,805	17.3	22,107	15,164	8,990	4,432	−5.9	45.8
Isabella	572	21,126	36.9	22,610	23,029	22,784	18,784	−6.6	−1.8
Jackson	707	92,304	130.6	72,539	53,426	48,223	45,031	27.2	35.8
Kalamazoo	562	91,368	162.6	71,225	60,427	44,310	39,273	28.3	17.9
Kalkaska	573	3,799	6.6	5,577	8,097	7,133	5,160	−31.9	−31.1
Kent	860	240,511	279.7	183,041	159,145	129,714	109,922	31.4	15.0
Keweenaw [4]	554	5,076	9.2	6,322	7,156	3,217	2,894	−19.7	−11.7
Lake	579	4,066	7.0	4,437	4,939	4,957	6,505	−8.4	−10.2
Lapeer	666	28,348	42.6	25,782	26,033	27,641	29,213	10.0	−1.0
Leelanau [4]	338	8,206	24.3	9,061	10,608	10,556	7,944	−9.4	−14.6
Lenawee	743	49,849	67.1	47,767	47,907	48,406	48,448	4.4	−0.3
Livingston	568	19,274	33.9	17,532	17,736	19,664	20,858	10.0	−1.2
Luce	920	6,528	7.1	6,149	4,004	2,983	2,455	6.2	53.[illegible]
Mackinac	1,044	8,783	8.4	8,026	9,249	7,703	7,890	9.4	−13.2
Macomb	472	77,146	163.4	38,103	32,606	33,244	31,813	102.5	16.9
Manistee	562	17,409	31.0	20,839	26,688	27,856	24,230	−16.7	−21.7
Marquette [7]	1,870	44,076	23.6	45,786	46,739	41,239	38,521	−3.7	−2.0
Mason	494	18,756	38.0	19,831	21,832	18,885	16,385	−5.4	−9.2
Mecosta	571	15,738	27.6	17,765	19,466	20,693	19,697	−11.4	−8.7
Menominee [7]	1,056	23,652	22.4	23,778	25,648	27,046	33,639	−0.5	−7.3

Footnotes at end of table.

Digitized by Google

TABLE 3.—AREA AND POPULATION OF COUNTIES: 1890 TO 1930—Continued

[A minus sign (−) denotes decrease]

COUNTY	Land area in square miles, 1930	POPULATION							
		1930		1920	1910	1900	1890	Per cent of increase	
		Total	Per square mile					1920 to 1930	1910 to 1920
Midland	529	19,150	36.2	17,237	14,005	14,439	10,657	11.1	23.1
Missaukee	582	6,992	12.0	9,004	10,606	9,308	5,048	−22.3	−15.1
Monroe	573	52,485	91.6	37,115	32,917	32,754	32,337	41.4	12.8
Montcalm	724	27,471	37.9	30,441	32,069	32,754	32,637	−9.8	−5.1
Montmorency	561	2,814	5.0	4,089	3,755	3,234	1,487	−31.2	8.9
Muskegon	504	84,630	167.9	62,362	40,577	37,036	40,013	35.7	53.7
Newaygo	851	17,029	20.0	17,378	19,220	17,673	20,476	−2.0	−9.6
Oakland	886	211,251	238.4	90,050	49,576	44,792	41,245	134.6	81.6
Oceana	543	13,805	25.4	15,601	18,379	16,644	15,698	−11.5	−15.1
Ogemaw	580	6,595	11.4	7,786	8,907	7,765	5,583	−15.3	−12.6
Ontonagon	1,333	11,114	8.3	12,428	8,650	6,197	3,756	−10.6	43.7
Osceola	577	12,806	22.2	15,221	17,889	17,859	14,630	−15.9	−14.9
Oscoda	576	1,728	3.0	1,783	2,027	1,468	1,904	−3.1	−12.0
Otsego	528	5,554	10.5	6,043	6,552	6,175	4,272	−8.1	−7.8
Ottawa	565	54,858	97.1	47,660	45,301	39,667	35,358	15.1	5.2
Presque Isle	678	11,330	16.7	12,131	11,249	8,821	4,687	−6.6	7.8
Roscommon	538	2,055	3.8	2,032	2,274	1,787	2,033	1.1	−10.6
Saginaw	828	120,717	145.8	100,286	89,290	81,222	82,273	20.4	12.3
St. Clair	710	67,563	95.2	58,009	52,341	55,228	52,105	16.5	10.8
St. Joseph	503	30,618	60.9	26,818	25,499	23,889	25,356	14.2	5.2
Sanilac	976	27,751	28.4	31,237	33,930	35,055	32,589	−11.2	−7.9
Schoolcraft	1,207	8,451	7.0	9,977	8,681	7,889	5,818	−15.3	14.9
Shiawassee	557	39,517	70.9	35,924	33,246	33,866	30,952	10.0	8.1
Tuscola	827	32,934	39.8	33,320	34,913	35,890	32,508	−1.2	−4.6
Van Buren	617	32,637	52.9	30,715	33,185	33,274	30,541	6.3	−7.4
Washtenaw	704	65,530	93.1	49,520	44,714	47,761	42,210	32.3	10.7
Wayne	620	1,888,946	3,046.7	1,177,645	531,591	348,793	257,114	60.4	121.5
Wexford	577	16,827	29.2	18,207	20,769	16,845	11,278	−7.6	−12.3

[1] State total for 1890 includes population (995) of Isle Royal, annexed to Keweenaw, and Manitou, annexed to Charlevoix and Leelanau Counties, between 1890 and 1900; and 1 Indian specially enumerated and not returned as part of the population of any county.
[2] Part of Charlevoix annexed to Emmet between 1890 and 1900; part of Manitou annexed to Charlevoix in 1896.
[3] Dickinson organized from parts of Iron, Marquette, and Menominee in 1891.
[4] Parts of Marquette and Menominee annexed to Iron, and part of Iron taken to form part of Dickinson, in 1891.
[5] Isle Royal annexed to Keweenaw in 1897.
[6] Part of Manitou annexed to Leelanau in 1896.
[7] Parts of Marquette and Menominee taken to form part of Dickinson and parts annexed to Iron in 1891.

Minor civil divisions.—The primary divisions of the counties of Michigan are the townships and independent cities. The townships include the secondary divisions, which are incorporated as villages. Table 4 shows the population of each county by townships, cities, and incorporated villages for the last three censuses. The population of the villages is shown in *italics* under the population of the townships in which the villages are respectively located. *Italics* are also used for the figures representing the population at censuses prior to 1930 of cities which have recently been made independent, to indicate that the figures are not to be added in with the townships and other independent areas to make the county total (having already been counted once). Where a village occupies two or more townships, or parts of townships, the total population is given in connection with the first township.

Digitized by Google

Changes in the boundaries of townships, cities, and incorporated villages between 1920 and 1930 are indicated by footnotes on Table 4; for changes between 1910 and 1920 reference may be made to the Reports of the Fourteenth Census (1920), Volume I, Table 53.

TABLE 4.—POPULATION OF COUNTIES BY MINOR CIVIL DIVISIONS: 1930, 1920, AND 1910

[For changes in boundaries, etc., between 1920 and 1930, see footnotes; for those between 1910 and 1920, see Reports of the Fourteenth Census (1920), Vol. I, Table 53]

MINOR CIVIL DIVISION	1930	1920	1910
Alcona County	**4,989**	**5,912**	**5,703**
Alcona township	299	288	330
Caledonia township	447	521	616
Curtis township	527	678	599
Greenbush township	215	283	234
Gustin township	506	551	555
Lincoln village, total	*250*	*178*	*122*
In Gustin twp	*197*	*142*	*122*
In Hawes twp	*53*	*36*	.....
Harrisville city	438	460	444
Harrisville township	543	709	764
Hawes township	452	513	304
Lincoln village (see Gustin twp.).			
Haynes township	476	590	651
Mikado township	499	583	652
Millen township	272	270	232
Mitchell township	315	466	322
Alger County	**9,327**	**9,983**	**7,675**
Au Train township	536	377	409
Burt township	518	568	1,373
Grand Island township	24	134	52
Limestone township	671	471	413
Mathias township	844	709	528
Munising city	3,956	5,037	2,952
Munising township	833	1,011	595
Onota township	212	226	147
Rock River township	1,733	1,450	1,206
Allegan County	**38,974**	**37,540**	**39,819**
Allegan city	3,941	3,637	3,419
Allegan township	1,065	1,069	1,141
Casco township	1,373	1,341	1,764
Cheshire township	1,005	995	1,348
Clyde township	1,083	1,106	1,124
Fennville village, total	*622*	*547*	*533*
In Clyde twp	*354*	*348*	*331*
In Manlius twp	*268*	*199*	*202*
Dorr township	1,691	1,644	1,652
Fillmore township	2,054	1,947	1,889
Ganges township	1,253	1,222	1,492
Gunplain township	3,295	2,910	2,474
Plainwell village	*2,279*	*2,049*	*1,493*
Heath township	870	890	1,010
Hopkins township	1,546	1,789	1,845
Hopkins village [1]	*584*	.....	.....
Laketown township	1,012	876	1,055
Lee township	794	805	959
Leighton township	1,187	1,134	1,153
Manlius township	1,018	984	1,100
Fennville village (see Clyde twp.).			
Martin township	1,686	1,265	1,185
Monterey township	919	1,062	1,253
Otsego city	3,245	3,168	2,812
Otsego township	1,186	973	1,016
Overisel township	1,467	1,502	1,664
Salem township	1,180	1,345	1,577
Saugatuck township	1,704	1,489	2,040
Douglas village	*368*	*395*	*485*
Saugatuck village	*606*	*526*	*621*
Allegan County—Con.			
Trowbridge township	978	920	1,203
Valley township	372	392	653
Watson township	912	1,069	1,042
Wayland township	2,138	2,006	1,949
Wayland village	*1,013*	*853*	*725*
Alpena County	**18,574**	**17,869**	**19,965**
Alpena city	12,166	11,101	12,706
Alpena township	813	701	928
Green township	598	826	758
Long Rapids township	787	903	1,312
Maple Ridge township	646	644	761
Ossineke township	1,122	1,092	1,000
Sanborn township	772	730	847
Wellington township	366	376	.....
Wilson township	1,304	1,496	1,653
Antrim County	**9,979**	**11,543**	**15,692**
Banks township	1,220	1,404	1,603
Central Lake township	1,023	1,196	1,482
Central Lake village	*607*	*676*	*813*
Chestonia township	368	517	512
Custer township	304	333	591
Echo township	340	675	721
Elk Rapids township	695	780	1,775
Elk Rapids village	*615*	*684*	*1,673*
Forest Home township	623	732	967
Bellaire village, total	*517*	*624*	*1,050*
In Forest Home twp	*206*	*249*	*450*
In Kearney twp	*311*	*375*	*600*
Helena township	424	369	762
Jordan township	348	458	496
Kearney township	662	750	1,371
Bellaire village (see Forest Home twp.).			
Mancelona township	2,275	2,431	2,560
Mancelona village	*1,143*	*1,214*	*1,200*
Milton township	591	744	737
Star township	529	530	957
Torch Lake township	254	257	329
Warner township	323	367	829
Arenac County	**8,007**	**9,460**	**9,640**
Adams township	320	416	393
Arenac township	669	694	668
Au Gres city	203	199	252
Au Gres township	361	417	412
Clayton township	625	771	834
Deep River township	982	1,073	957
Sterling village [2]	*279*	.....	.....
Lincoln township	683	828	794
Mason township	636	866	853
Twining village, total	*189*	*221*	*267*
In Mason twp	*115*	*113*	*129*
In Turner twp	*74*	*108*	*138*
Moffat township	303	392	361
Omer city	216	266	367
Sims township	168	197	.....

[1] ALLEGAN.—Hopkins village incorporated in 1920.
[2] ARENAC.—Sterling village not returned separately in 1920.

Digitized by Google

TABLE 4.—POPULATION OF COUNTIES BY MINOR CIVIL DIVISIONS: 1930, 1920, AND 1910—Continued

MINOR CIVIL DIVISION	1930	1920	1910
Arenac County—Con.			
Standish city	803	795	828
Standish township	859	1,031	1,250
Turner township	784	990	985
Turner village	*159*	*236*	-------
Twining village (see Mason twp.).			
Whitney township	395	525	686
Baraga County	**9,168**	**7,662**	**6,127**
Arvon township	381	427	390
Baraga township	3,186	3,208	2,548
Baraga village	*1,045*	*942*	*1,071*
Covington township	1,148	1,077	646
L'Anse township	4,146	2,757	2,083
L'Anse village	*2,421*	*1,013*	*708*
Spurr township	307	193	460
Barry County	**20,928**	**21,383**	**22,633**
Assyria township	921	843	972
Baltimore township	896	906	1,017
Barry township	978	1,042	1,225
Carlton township	1,021	1,008	1,160
Freeport village, total	*388*	*398*	*460*
In Carlton twp.	*13*	*19*	*7*
In Irving twp.	*375*	*379*	*453*
Castleton township	1,954	2,235	2,343
Nashville village, total	*1,249*	*1,376*	*1,846*
In Castleton twp.	*1,175*	*1,307*	*1,268*
In Maple Grove twp.	*74*	*69*	*78*
Hastings city	5,227	5,132	4,383
Hastings township	873	858	954
Hope township	760	819	990
Irving township	1,116	1,148	1,361
Freeport village (see Carlton twp.).			
Johnstown township	820	824	927
Maple Grove township	893	963	1,085
Nashville village (see Castleton twp.).			
Orangeville township	962	688	777
Prairieville township	667	684	892
Rutland township	654	736	827
Thornapple township	1,506	1,667	1,740
Middleville village	*804*	*833*	*804*
Woodland township	1,268	1,348	1,369
Woodland village	*497*	*356*	*304*
Yankee Springs township	412	482	611
Bay County	**69,474**	**69,548**	**68,238**
Bangor township	1,588	1,316	1,249
Bay City	47,355	47,554	45,166
Beaver township	1,260	1,539	1,787
Frankenlust township	1,046	1,069	1,245
Fraser township	1,389	1,309	1,562
Garfield township	691	774	901
Gibson township	741	995	949
Hampton township	4,211	3,511	3,025
Essexville village	*1,864*	*1,538*	*1,477*
Kawkawlin township	1,532	1,471	1,893
Merritt township	1,460	1,457	1,529
Monitor township	1,896	1,884	2,190
Mount Forest township	723	860	721
Pinconning township	2,258	2,422	2,103
Pinconning village	*826*	*769*	*677*
Portsmouth township	1,458	1,453	1,511
Williams township	1,866	1,934	2,407

MINOR CIVIL DIVISION	1930	1920	1910
Benzie County	**6,587**	**6,947**	**10,638**
Almira township	241	365	686
Lake Ann village	*31*	*67*	*171*
Benzonia township	1,270	1,125	1,325
Benzonia village	*623*	*543*	*563*
Blaine township	374	426	640
Colfax township	333	391	744
Thompsonville village, total	*295*	*410*	*815*
In Colfax twp.	*69*	*80*	*168*
In Weldon twp.	*226*	*330*	*647*
Crystal Lake township	1,781	1,578	2,024
Frankfort village	*1,468*	*1,244*	*1,555*
Gilmore township	738	750	969
Elberta village	*609*	*588*	*681*
Homestead township	553	663	1,415
Honor village	*254*	*239*	-------
Inland township	338	367	652
Joyfield township	260	282	442
Lake township	98	161	189
Platte township	234	323	448
Weldon township	367	516	1,104
Thompsonville village (see Colfax twp.).			
Berrien County	**81,066**	**62,653**	**53,623**
Bainbridge township	1,838	1,600	1,786
Baroda township [1]	1,443	-------	-------
Baroda village [2]	*291*	*223*	*248*
Benton township	5,631	3,703	3,051
Benton Harbor city	15,434	12,233	9,185
Berrien township	1,864	1,434	1,503
Eau Claire village, total	*324*	*293*	*307*
In Berrien twp.	*232*	*192*	*197*
In Pipestone twp.	*92*	*101*	*110*
Bertrand township	952	828	865
Buchanan township	4,916	4,079	2,662
Buchanan village	*3,922*	*3,187*	*1,831*
Chickaming township	1,539	1,167	1,024
Coloma township	1,993	1,762	-------
Coloma village	*826*	*663*	*701*
Galien township	1,069	1,054	1,165
Galien village	*488*	*460*	*405*
Hagar township	1,343	1,119	1,072
Lake township [1]	2,162	2,898	2,768
Bridgman village [3]	*848*	-------	-------
Lincoln township	1,793	1,545	1,733
Stevensville village	*271*	*206*	*243*
New Buffalo township	1,835	1,092	1,119
New Buffalo village	*1,051*	*496*	*528*
Niles city	11,326	7,311	5,156
Niles township	2,571	1,443	1,069
Oronoko township	3,281	2,422	2,137
Berrien Springs village	*1,413*	*918*	*880*
Pipestone township	1,474	1,258	1,397
Eau Claire village (see Berrien twp.).			
Royalton township	1,092	980	1,168
St. Joseph city	8,349	7,251	5,936
St. Joseph township	1,857	1,048	990
Sodus township	1,522	1,325	1,269
Three Oaks township	2,047	2,020	1,968
Three Oaks village	*1,336*	*1,362*	*1,175*
Watervliet city [4]	1,207	*1,075*	*728*
Watervliet township [4]	948	1,716	8,092
Weesaw township	1,580	1,365	1,507
Branch County	**23,950**	**23,997**	**25,605**
Algansee township	1,020	1,078	1,281
Batavia township	819	858	1,019

[1] BERRIEN.—Baroda township organized from part of Lake township (including Baroda village) in 1924. Watervliet village incorporated as a city and made independent of Watervliet township in 1924. Bridgman village incorporated in 1927.

Digitized by Google

Table 4.—Population of Counties by Minor Civil Divisions: 1930, 1920, and 1910—Continued

Minor civil division	1930	1920	1910
Chippewa County—Con.			
Sault Ste. Marie city	13,755	12,096	12,615
Soo township [6]	764	1,179	837
Sugar Island township	576	639	625
Superior township	980	1,162	1,321
Trout Lake township	450	537	912
Whitefish township	160	390	300
Clare County	**7,032**	**8,250**	**9,240**
Arthur township	546	677	734
Clare city	1,491	1,462	1,350
Franklin township	121	178	131
Freeman township	91	131	120
Frost township	181	200	228
Garfield township	319	406	425
Grant township	626	721	818
Greenwood township	282	424	462
Hamilton township	380	459	501
Harrison city	458	399	543
Hatton township	234	324	381
Hayes township	165	217	262
Lincoln township	111	188	120
Redding township	213	240	659
Sheridan township	704	907	934
Summerfield township	87	163	228
Surrey township	712	775	902
Farwell village	*422*	*449*	*522*
Winterfield township	311	379	433
Clinton County	**24,174**	**23,110**	**23,129**
Bath township	1,033	872	1,021
Bengal township	863	874	980
Bingham township	983	994	994
Dallas township	1,614	1,494	1,523
Fowler village	*561*	*472*	*476*
De Witt township	2,545	1,627	1,305
De Witt village [6]	*476*	-------	-------
Duplain township	1,735	1,768	1,761
Elsie village	*664*	*680*	*592*
Eagle township	1,011	981	1,095
Eagle village	*123*	*100*	*133*
Essex township	1,247	1,229	1,355
Maple Rapids village	*476*	*466*	*529*
Greenbush township	1,149	1,138	1,180
Lebanon township	834	915	1,011
Hubbardston village, total	*544*	*368*	*450*
In Clinton Co.	*37*	*40*	*55*
In Ionia Co.	*507*	*328*	*395*
Olive township	945	958	963
Ovid township	2,197	2,183	2,189
Ovid village	*1,151*	*1,067*	*1,078*
Riley township	875	906	1,107
St. Johns city	3,929	3,925	3,154
Victor township	769	858	853
Watertown township	1,196	1,071	1,211
Westphalia township	1,249	1,317	1,427
Westphalia village	*328*	*325*	*366*
Crawford County	**3,097**	**4,049**	**3,934**
Beaver Creek township	201	274	347
Frederic township	303	413	770
Grayling township	2,157	2,771	2,087
Grayling village	*1,973*	*2,460*	*1,775*
Lovells township	114	155	-------
Maple Forest township	129	146	471
South Branch township	193	290	259

Minor civil division	1930	1920	1910
Delta County	**38,280**	**30,909**	**30,106**
Baldwin township	750	807	753
Bark River township	1,222	1,511	1,269
Bay de Noc township [7]	411	573	550
Brampton township	497	648	516
Cornell township	559	509	444
Ensign township [7]	450	-------	-------
Escanaba city	14,524	13,103	13,194
Escanaba township	733	702	640
Fairbanks township	523	551	531
Ford River township	646	788	1,148
Garden township	830	1,097	1,268
Garden village	*371*	*395*	*497*
Gladstone city	5,170	4,953	4,211
Maple Ridge township	1,367	1,135	753
Masonville township [7]	1,323	1,682	2,109
Nahma township [7]	1,416	1,119	1,256
Wells township	1,859	1,731	1,466
Dickinson County	**29,941**	**19,456**	**20,524**
Breen township	461	923	868
Breitung township	9,175	850	920
Kingsford village [8]	*5,526*	-------	-------
Felch township	771	882	773
Iron Mountain city	11,652	8,251	9,216
Norway city	4,016	4,533	4,974
Norway township	1,453	1,706	1,764
Sagola township	1,604	1,159	825
Waucedah township	670	824	922
West Branch township	139	328	262
Eaton County	**31,728**	**29,377**	**30,490**
Bellevue township	2,050	2,007	1,961
Bellevue village	*1,029*	*1,035*	*980*
Benton township	1,319	1,191	1,363
Potterville village	*482*	*330*	*430*
Brookfield township	933	978	1,113
Carmel township	806	860	970
Charlotte city	5,307	5,126	4,886
Chester township	1,011	1,016	1,080
Delta township	1,921	1,255	1,224
Eaton township	823	807	912
Eaton Rapids city	2,822	2,379	2,004
Eaton Rapids township	1,033	896	1,009
Grand Ledge city	3,572	3,043	2,893
Hamlin township	847	855	944
Kalamo township	953	1,062	1,223
Oneida township	1,169	1,064	1,136
Roxand township	1,270	1,311	1,460
Mulliken village	*309*	*290*	*312*
Sunfield township	1,329	1,381	1,651
Sunfield village	*339*	*456*	*385*
Vermontville township	1,365	1,473	1,663
Vermontville village	*581*	*585*	*650*
Walton township	1,400	1,345	1,570
Olivet village	*566*	*500*	*627*
Windsor township	1,798	1,334	1,347
Dimondale village	*545*	*360*	*341*
Emmet County	**15,109**	**15,639**	**18,561**
Bear Creek township	1,227	1,284	1,630
Bliss township	399	446	694
Carp Lake township [9]	374	738	847
Center township	442	501	441
Cross Village township	323	316	600
Friendship township	336	404	487
Little Traverse township	1,869	1,939	2,268
Harbor Springs village	*1,429*	*1,600*	*1,806*

[6] Chippewa.—For footnote see preceding page.
[6] Clinton.—De Witt village incorporated in 1929.
[7] Delta.—Ensign township organized from parts of Bay de Noc, Masonville, and Nahma townships in 1921. Part of Nahma township annexed to Bay de Noc in 1922.
[8] Dickinson.—Kingsford village incorporated in 1923.
[9] Emmet.—Wa-Watam township organized from part of Carp Lake township, including part of Mackinaw City village, in 1923.

Digitized by Google

TABLE 4.—POPULATION OF COUNTIES BY MINOR CIVIL DIVISIONS: 1930, 1920, AND 1910—Continued

MINOR CIVIL DIVISION	1930	1920	1910
Emmet County—Con.			
Littlefield township	691	698	1,055
Alanson village	*287*	*352*	*478*
McKinley township	1,121	1,494	2,120
Pellston village, total	*810*	*915*	*1,089*
In McKinley twp.	*750*	*915*	*1,089*
In Maple River twp.	*60*	-------	-------
Maple River township	538	621	759
Pellston village (see McKinley twp.).			
Petoskey city	5,740	5,064	4,778
Pleasant View township	165	310	429
Readmond township	362	511	600
Resort township	656	608	780
Springvale township	298	408	737
Wa-Watam township [9]	298	-------	-------
Mackinaw City village, total [9]	*875*	*679*	*697*
In Emmet Co.	*283*	*129*	*126*
In Cheboygan Co.	*592*	*550*	*571*
West Traverse township	270	297	336
Genesee County	**311,641**	**125,668**	**64,555**
Argentine township	763	723	821
Atlas township	1,494	1,199	1,120
Burton township [10]	6,727	2,154	987
Clayton township	1,527	1,141	1,059
Clio city [10]	1,548	*1,256*	*810*
Davison township	2,945	1,608	1,547
Davison village	*1,298*	*811*	*673*
Fenton township	4,887	3,997	3,667
Fenton village	*3,171*	*2,507*	*2,331*
Linden village	*717*	*579*	*550*
Flint city [10]	156,492	91,599	38,550
Flint township [10]	6,320	2,659	1,051
Flushing township	3,298	2,198	2,075
Flushing village	*1,723*	*1,169*	*938*
Forest township	1,481	1,338	1,371
Otisville village	*450*	*364*	*312*
Gaines township	1,858	1,593	1,469
Gaines village	*250*	*260*	*238*
Genesee township [10]	5,889	4,096	1,476
Mount Morris village, total	*1,982*	*1,174*	*513*
In Genesee twp.	*937*	*664*	*314*
In Mount Morris twp.	*1,045*	*510*	*199*
Grand Blanc city [10]	917	-------	-------
Grand Blanc township	1,948	1,386	1,184
Montrose township	2,070	1,590	1,612
Montrose village	*621*	*522*	*443*
Mount Morris township [10]	4,511	2,450	1,131
Mount Morris village (see Genesee twp.).			
Mundy township	1,552	1,170	1,168
Richfield township	1,658	1,167	1,161
Thetford township	1,405	945	1,024
Vienna township [10]	2,351	2,655	2,082
Pine Run village [10]	*535*	-------	-------
Gladwin County	**7,424**	**8,827**	**8,413**
Beaverton city	528	549	418
Beaverton township	456	698	581
Bentley township [10a]	353	541	443
Billings township	190	225	270
Bourret township	77	113	247
Buckeye township	350	487	308
Butman township	501	587	720
Clement township	84	92	170
Gladwin County—Con.			
Gladwin city	1,248	1,225	988
Gladwin township	679	833	1,011
Grim township [10a]	80	-------	-------
Grout township	704	867	872
Hay township	209	231	176
Sage township	728	889	800
Secord township	120	141	-------
Sheridan township	13	50	-------
Sherman township	435	554	543
Tobacco township	669	745	866
Gogebic County	**31,577**	**33,225**	**23,333**
Bessemer city	4,035	5,482	4,583
Bessemer township	3,745	3,208	1,166
Carlson township	156	387	109
Erwin township	757	850	699
Ironwood city	14,299	15,739	12,821
Ironwood township	1,918	1,474	632
Marenisco township	1,366	920	493
Wakefield city	3,677	4,151	714
Wakefield township	949	533	1,760
Watersmeet township	675	481	356
Grand Traverse County	**20,011**	**19,518**	**23,784**
Acme township	560	545	731
Blair township	700	689	891
East Bay township	436	428	663
Fife Lake township	470	580	837
Fife Lake village	*227*	*215*	*340*
Garfield township	696	726	932
Grant township	557	748	882
Green Lake township	294	427	793
Long Lake township	468	566	745
Mayfield township	728	846	977
Paradise township	907	1,163	1,747
Kingsley village	*302*	*350*	*497*
Peninsula township	1,107	1,017	1,202
Traverse City	12,539	10,925	12,115
Union township	89	167	219
Whitewater township	460	691	990
Gratiot County	**30,252**	**33,914**	**28,820**
Alma city	6,734	7,542	2,757
Arcada township	884	942	1,087
Bethany township	1,258	1,301	1,477
Elba township	1,563	1,857	1,703
Ashley village	*419*	*596*	*513*
Emerson township	1,088	1,240	1,348
Fulton township	1,692	1,967	1,706
Perrinton village	*373*	*419*	*288*
Hamilton township	712	804	855
Ithaca township	1,932	2,074	2,012
Ithaca village	*1,780*	*1,929*	*1,876*
Lafayette township	1,176	1,252	1,357
Newark township	1,072	1,009	1,112
New Haven township	939	1,069	1,206
North Shade township	969	1,122	1,240
North Star township	1,247	1,481	1,524
Pine River township	1,093	1,242	1,342
St. Louis city	2,494	3,036	1,940
Seville township	1,315	1,415	1,389
Sumner township	961	1,133	1,384
Washington township	1,065	1,251	1,322
Wheeler township	2,058	2,177	2,059
Breckenridge village	*685*	*698*	*595*

[10] GENESEE.—Parts of Burton, Flint, Genesee, and Mount Morris townships annexed to Flint city in 1920. Clio village incorporated as a city and made independent of Vienna township in 1928; Pine Run village incorporated in 1928; Grand Blanc city incorporated since 1920.

[10a] GLADWIN.—Grim township organized from part of Bentley township in 1919, but not returned separately in 1920.

Digitized by Google

TABLE 4.—POPULATION OF COUNTIES BY MINOR CIVIL DIVISIONS: 1930, 1920, AND 1910—Continued

MINOR CIVIL DIVISION	1930	1920	1910
Hillsdale County	**27,417**	**28,161**	**29,673**
Adams township	1,381	1,370	1,493
North Adams village	*457*	*414*	*440*
Allen township	1,130	1,159	1,253
Amboy township	807	930	1,018
Cambria township	1,242	1,233	1,275
Camden township	1,578	1,766	1,965
Camden village	*316*	*398*	*392*
Montgomery village	*277*	*354*	*362*
Fayette township	1,771	1,731	1,947
Jonesville village	*1,316*	*1,274*	*1,396*
Hillsdale city	5,896	5,476	5,001
Hillsdale township	459	413	447
Jefferson township	1,371	1,442	1,557
Litchfield township	1,465	1,637	1,641
Litchfield village	*654*	*716*	*660*
Moscow township	788	887	956
Pittsford township	1,355	1,380	1,503
Ransom township	910	978	1,091
Reading township	1,841	1,991	2,104
Reading village	*954*	*1,036*	*1,102*
Scipio township	709	694	895
Somerset township	1,019	1,018	1,131
Wheatland township	1,040	988	1,097
Woodbridge township	919	1,030	1,157
Wright township	1,736	2,038	2,142
Waldron village	*397*	*457*	*456*
Houghton County	**52,851**	**71,930**	**88,098**
Adams township	6,166	8,518	8,419
South Range village	*1,120*	*1,435*	*1,097*
Calumet township	16,033	22,369	32,845
Calumet village [11]	*1,567*	*2,390*	*4,211*
Copper City village [11]	*587*	-------	-------
Laurium village	*4,916*	*6,696*	*8,537*
Chassell township	1,582	1,795	1,523
Duncan township	745	855	865
Elm River township	300	790	1,073
Franklin township	2,579	4,494	5,679
Hancock city	5,795	7,527	8,981
Hancock township	250	383	351
Laird township	1,090	986	690
Osceola township	3,336	5,455	7,775
Portage township	7,157	8,312	8,599
Houghton village	*3,757*	*4,466*	*5,113*
Quincy township	734	1,197	1,507
Schoolcraft township	3,078	3,886	4,122
Lake Linden village	*1,714*	*2,182*	*2,325*
Stanton township	1,966	2,448	2,351
Torch Lake township	2,040	2,915	3,318
Huron County	**31,132**	**32,786**	**34,758**
Bad Axe city	2,332	2,140	1,559
Bingham township	1,313	1,385	1,409
Ubly village	*480*	*455*	*442*
Bloomfield township	773	899	935
Brookfield township	1,448	1,621	1,754
Owendale village	*246*	*274*	*285*
Caseville township	560	528	578
Caseville village	*412*	*385*	*442*
Chandler township	984	1,133	1,230
Colfax township	864	1,018	1,081
Dwight township	1,228	1,410	1,539
Kinde village, total	*412*	*420*	*380*
In Dwight twp.	*295*	*302*	*246*
In Lincoln twp.	*127*	*118*	*114*
Fairhaven township	1,137	988	1,082
Gore township	122	152	167
Grant township	751	812	941
Harbor Beach city	1,892	1,927	1,556

MINOR CIVIL DIVISION	1930	1920	1910
Huron County—Con.			
Hume township	688	735	756
Huron township	693	744	913
Lake township	317	467	390
Lincoln township	923	1,136	1,055
Kinde village (see Dwight twp.).			
McKinley township	536	562	741
Meade township	810	883	1,126
Oliver township	1,508	1,524	1,725
Elkton village	*538*	*500*	*558*
Paris township	1,131	1,221	1,390
Pointe Aux Barques township	24	34	37
Port Austin township	890	797	1,244
Port Austin village	*503*	*410*	*533*
Rubicon township	688	783	898
Port Hope village	*298*	*353*	*344*
Sand Beach township	1,079	1,043	1,182
Sebewaing township	2,752	2,872	2,753
Sebewaing village	*1,441*	*1,446*	*1,347*
Sheridan township	752	841	906
Sherman township	1,229	1,270	1,447
Sigel township	802	895	1,015
Verona township	759	779	841
Winsor township	2,147	2,187	2,508
Pigeon village	*836*	*780*	*687*
Ingham County	**118,587**	**81,554**	**53,310**
Alaiedon township	1,011	896	955
Aurelius township	1,109	1,101	1,163
Bunker Hill township	736	749	881
Delhi township	4,512	1,729	1,412
East Lansing city	4,389	1,889	802
Ingham township	995	958	1,002
Dansville village	*318*	*299*	*349*
Lansing city [12]	78,397	57,327	31,229
Lansing township [12]	8,518	2,815	1,760
Leroy township	1,361	1,375	1,297
Webberville village	*488*	*465*	*549*
Leslie township	2,050	1,963	2,014
Leslie village	*1,106*	*1,089*	*1,032*
Locke township	921	893	1,045
Mason city	2,575	1,879	1,742
Meridian township	2,878	1,513	1,392
Onondaga township	1,070	1,004	1,031
Stockbridge township	1,252	1,242	1,294
Stockbridge village	*716*	*749*	*663*
Vevay township	938	827	817
Wheatfield township	776	716	724
White Oak township	808	846	841
Williamston township [12]	2,291	1,832	1,909
Williamston village [12]	*1,458*	*1,060*	*1,042*
Ionia County	**35,093**	**33,087**	**32,560**
Belding city	4,140	3,911	4,119
Berlin township	1,840	1,498	1,348
Boston township	1,583	1,582	1,782
Saranac village	*729*	*750*	*845*
Campbell township	1,245	1,328	1,546
Clarksville village [13]	*284*	-------	-------
Danby township	900	951	1,030
Easton township	3,614	1,912	2,073
Ionia city	6,562	6,935	5,030
Ionia township	1,912	1,469	1,478
Lyons village, total	*592*	*674*	*611*
In Ionia twp.	*9*	*13*	*8*
In Lyons twp.	*583*	*661*	*603*
Keene township	805	832	947

[11] HOUGHTON.—Name of Calumet village changed from Red Jacket in 1929. Copper City village not returned separately in 1920.

[12] INGHAM.—Part of Lansing township annexed to Lansing city in 1928 and part of Williamston township annexed to Williamston village in 1926.

[13] IONIA.—Clarksville village incorporated in 1925.

Digitized by Google

| | | |

TABLE 4.—POPULATION OF COUNTIES BY MINOR CIVIL DIVISIONS: 1930, 1920, AND 1910—Continued

MINOR CIVIL DIVISION	1930	1920	1910
Leelanau County	**8,206**	**9,061**	**10,608**
Bingham township	571	638	744
Centerville township	789	985	1,051
Cleveland township	422	527	586
Elmwood township	526	604	744
Empire township	589	766	1,212
Empire village	*302*	*298*	*578*
Glen Arbor township	418	364	550
Kasson township	626	790	838
Leelanau township	1,500	1,525	1,668
Northport village	*577*	*507*	*524*
Leland township	1,117	1,169	1,248
Solon township	569	659	766
Suttons Bay township	1,079	1,025	1,201
Suttons Bay village	*439*	*392*	*402*
Lenawee County	**49,849**	**47,767**	**47,907**
Adrian city	13,064	11,878	10,763
Adrian township	1,759	1,503	1,665
Blissfield township	2,828	2,618	2,305
Blissfield village	*2,103*	*1,906*	*1,474*
Cambridge township	1,070	1,064	1,281
Onsted village	*575*	*523*	*598*
Clinton township	1,458	1,350	1,475
Clinton village	*1,026*	*961*	*1,011*
Deerfield township	1,345	1,359	1,393
Deerfield village	*512*	*442*	*443*
Dover township	1,182	1,213	1,279
Clayton village, total	*372*	*306*	*372*
In Dover twp	*218*	*138*	*188*
In Hudson twp	*154*	*168*	*184*
Fairfield township	1,739	1,673	1,909
Franklin township	1,108	1,120	1,194
Hudson city	2,361	2,464	2,178
Hudson township	1,064	1,138	1,244
Clayton village (see Dover twp.).			
Macon township	905	952	1,013
Madison township	1,655	1,243	1,318
Medina township	1,359	1,357	1,419
Ogden township	1,399	1,450	1,698
Palmyra township	1,551	1,499	1,532
Raisin township	1,196	1,201	1,340
Ridgeway township	1,304	1,233	1,346
Britton village	*368*	*383*	*370*
Riga township	1,781	1,739	1,944
Rollin township	1,353	1,409	1,457
Addison village, total	*452*	*416*	*474*
In Rollin twp	*202*	*182*	*174*
In Woodstock twp	*250*	*234*	*300*
Rome township	971	1,033	1,057
Seneca township	2,943	2,953	2,803
Morenci village	*1,773*	*1,697*	*1,515*
Tecumseh township	2,891	2,845	2,763
Tecumseh village	*2,458*	*2,438*	*2,332*
Woodstock township	1,563	1,473	1,531
Addison village (see Rollin twp.).			
Livingston County	**19,274**	**17,523**	**17,736**
Brighton city [18]	1,287	800	767
Brighton township [18]	664	1,337	1,402
Cohoctah township	1,057	1,113	1,152
Conway township	929	931	1,104
Deerfield township	695	771	816
Genoa township	746	682	762
Green Oak township	674	692	691
Hamburg township	662	641	701
Handy township	2,032	1,921	1,849
Fowlerville village	*1,141*	*1,057*	*905*
Livingston County—Con.			
Hartland township	856	760	830
Howell city	3,615	2,951	2,838
Howell township	774	738	784
Iosco township	581	668	753
Marion township	1,315	1,071	940
Oceola township	785	752	758
Putnam township	928	922	1,118
Pinckney village	*453*	*384*	*477*
Tyrone township	823	737	829
Unadilla township	861	835	909
Luce County	**6,598**	**6,149**	**4,004**
Columbus township	433	525	411
Lakefield township	586	630	454
McMillan township	3,598	3,058	1,811
Newberry village	*2,465*	*2,172*	*1,182*
Pentland township	1,916	1,936	1,328
Mackinac County	**8,783**	**8,028**	**9,349**
Bois Blanc township	76	68	219
Brevoort township	618	527	632
Clark township	777	859	876
Garfield township	1,100	1,193	1,186
Hendricks township	458	464	441
Hudson township	210	525	490
Mackinac Island city	566	493	714
Marquette township	571	525	490
Moran township	539	433	475
Newton township	615	557	838
Portage township	702	228	368
St. Ignace city	2,109	1,852	2,118
St. Ignace township	442	302	402
Macomb County	**77,146**	**38,103**	**32,606**
Armada township	1,929	1,579	1,718
Armada village	*840*	*711*	*748*
Bruce township	2,146	1,977	1,887
Romeo village, total	*2,283*	*2,102*	*1,787*
In Bruce twp	*1,164*	*1,100*	*976*
In Washington twp	*1,119*	*1,002*	*811*
Chesterfield township	2,352	1,860	1,881
New Baltimore village, total	*1,148*	*974*	*920*
In Macomb Co	*1,108*	*963*	*899*
In St. Clair Co	*40*	*11*	*21*
Clinton township [19]	4,347	2,123	1,856
Fraser village, total	*600*	*247*	*220*
In Clinton twp	*170*	*55*	*50*
In Erin twp	*430*	*192*	*170*
East Detroit city [19]	5,955	.....	.....
Erin township [19]	8,197	2,791	2,225
Fraser village (see Clinton twp.).			
Roseville village [19]	*6,836*	.....	.....
Harrison township	2,260	683	600
Lake township	6,779	1,346	.....
Grosse Pointe Shores village, total	*621*	*519*	.....
In Macomb Co	*34*	*16*	.....
In Wayne Co	*587*	*503*	.....
St. Clair Shores village [19]	*6,745*	.....	.....
Lenox township	2,953	2,371	2,251
New Haven village	*774*	*535*	*478*
Richmond village, total	*1,493*	*1,303*	*1,277*
In Lenox twp	*629*	*572*	*500*
In Richmond twp	*864*	*731*	*777*

[18] LIVINGSTON.—Brighton village incorporated as a city and made independent of Brighton township in 1928.

[19] MACOMB.—Parts of Clinton township annexed to Mount Clemens city in 1925 and 1928. Centerline, Roseville, and St. Clair Shores villages incorporated in 1925. East Detroit (incorporated as Halfway village in 1924) incorporated as a city and made independent of Erin township in 1929.

Digitized by Google

TABLE 4.—POPULATION OF COUNTIES BY MINOR CIVIL DIVISIONS: 1930, 1920, AND 1910—Continued

MINOR CIVIL DIVISION	1930	1920	1910
Macomb County—Con.			
Macomb township	1,676	1,640	1,560
Mount Clemens city [19]	13,497	9,488	7,707
Ray township	1,370	1,194	1,240
Richmond township	2,302	1,914	2,171
Memphis village, total	*574*	*452*	*557*
In Macomb Co.	*331*	*252*	*337*
In St. Clair Co.	*243*	*200*	*220*
Richmond village (see Lenox twp.).			
Shelby township	2,184	1,544	1,497
Utica village, total	*873*	*588*	*496*
In Shelby twp.	*595*	*405*	*342*
In Sterling twp.	*278*	*183*	*154*
Sterling township	2,462	1,729	1,675
Utica village (see Shelby twp.).			
Warren township	14,269	3,564	2,445
Centerline village [19]	*2,604*	-------	-------
Warren village	*515*	*326*	*297*
Washington township	2,468	2,300	1,893
Romeo village (see Bruce twp.).			
Manistee County	**17,409**	**20,899**	**26,688**
Arcadia township	717	893	994
Bear Lake township	1,118	1,217	1,584
Bear Lake village	*525*	*523*	*504*
Brown township	562	731	752
Cleon township	786	906	1,357
Copemish village	*266*	*284*	*490*
Dickson township	491	420	425
Filer township	1,127	1,515	1,969
Manistee city [20]	8,078	9,694	12,381
Manistee township [20]	1,344	1,781	2,990
East Lake village	*392*	*675*	-------
Maple Grove township	877	928	903
Marilla township	344	507	550
Norman township	313	399	-------
Onekama township	687	688	784
Onekama village	*325*	*252*	*324*
Pleasanton township	480	553	685
Springdale township	218	340	581
Stronach township	267	318	733
Marquette County	**44,076**	**45,786**	**46,739**
Champion township	634	620	1,069
Chocolay township	636	735	852
Ely township	407	1,024	922
Ewing township [21]	249	-------	-------
Forsyth township	2,307	2,945	2,402
Humboldt township	558	627	604
Ishpeming city	9,238	10,500	12,448
Ishpeming township	1,064	1,044	587
Marquette city	14,789	12,718	11,503
Marquette township	133	207	155
Michigamme township	461	449	846
Negaunee city	6,552	7,419	8,460
Negaunee township	277	92	157
Powell township	1,020	554	736
Republic township	1,422	2,074	2,420
Richmond township	1,182	932	911
Sands township	156	171	159
Skandia township	707	818	546
Tilden township	898	1,097	1,150
Turin township [21]	461	964	202
Wells township	638	506	306
West Branch township	287	290	304

MINOR CIVIL DIVISION	1930	1920	1910
Mason County	**18,756**	**19,831**	**21,832**
Amber township	745	819	964
Branch township	324	354	400
Custer township	1,105	1,327	1,287
Custer village	*281*	*269*	*277*
Eden township	515	704	815
Freesoil township	785	865	1,162
Freesoil village	*239*	*210*	-------
Grant township	357	512	673
Hamlin township	283	236	345
Logan township	198	240	282
Ludington city	8,898	8,810	9,132
Meade township	101	91	87
Pere Marquette township	707	773	845
Riverton township	1,152	1,102	1,456
Scottville city	1,002	1,045	891
Sheridan township	422	540	587
Sherman township	971	1,035	1,259
Fountain village	*223*	*222*	-------
Summit township	466	504	568
Victory township	725	874	1,070
Mecosta County	**15,738**	**17,765**	**19,468**
Aetna township	686	784	902
Morley village, total	*322*	*336*	*337*
In Aetna twp.	*201*	*239*	*253*
In Deerfield twp.	*121*	*97*	*84*
Austin township	421	557	648
Big Rapids city	4,671	4,558	4,519
Big Rapids township	509	601	668
Chippewa township	510	666	868
Colfax township	638	720	841
Deerfield township	819	997	1,061
Morley village (see Aetna twp.).			
Fork township	908	1,117	1,216
Barryton village	*351*	*364*	*411*
Grant township	431	498	564
Green township	883	939	1,209
Hinton township	784	945	1,055
Martiny township	482	656	720
Mecosta township	671	786	887
Stanwood village	*160*	*273*	*185*
Millbrook township	858	1,149	1,321
Morton township	662	793	905
Mecosta village	*262*	*297*	*352*
Sheridan township	602	711	788
Wheatland township	1,203	1,288	1,294
Menominee County	**23,052**	**23,778**	**25,648**
Cedarville township [22]	343	962	1,157
Daggett township [22]	954	-------	-------
Daggett village [22]	*291*	*321*	*228*
Faithorn township [22]	321	-------	-------
Gourley township [22]	284	-------	-------
Harris township	1,344	1,621	1,561
Holmes township [22]	581	1,051	807
Ingallston township	746	883	931
Lake township	571	613	-------
Mellen township	753	808	1,062
Menominee city	10,320	8,907	10,507
Menominee township	1,534	1,428	1,405
Meyer township	1,561	1,439	1,628
Nadeau township	1,525	1,861	1,918
Spalding township	1,406	1,377	1,759
Powers village	*360*	*249*	-------
Stephenson township [22]	1,409	2,828	2,913
Stephenson village	*447*	*550*	*527*

[19] MACOMB.—For footnote, see preceding page.
[20] MANISTEE.—Part of Manistee city annexed to Manistee township in 1922.
[21] MARQUETTE.—Ewing township organized from part of Turin township in 1920.
[22] MENOMINEE.—Gourley township organized from part of Cedarville township, and Daggett township organized from part of Stephenson township (including Daggett village), in 1921; Faithorn township organized from part of Holmes township in 1920.

Digitized by Google

TABLE 4.—POPULATION OF COUNTIES BY MINOR CIVIL DIVISIONS: 1930, 1920, AND 1910—Continued

MINOR CIVIL DIVISION	1930	1920	1910
Midland County	**19,150**	**17,237**	**14,005**
Coleman city	667	769	909
Edenville township	396	467	510
Geneva township	620	721	699
Greendale township	536	246	337
Homer township	754	598	570
Hope township	607	659	751
Ingersoll township	1,161	1,191	1,218
Jasper township	704	800	885
Jerome township	507	524	515
Larkin township	845	808	777
Lee township	571	434	444
Lincoln township	350	357	392
Midland city [33]	8,038	5,483	2,527
Midland township [33]	1,209	1,636	1,023
Mills township	257	324	297
Mount Haley township	613	665	685
Porter township	660	711	657
Warren township	655	844	809
Missaukee County	**6,993**	**9,004**	**10,606**
Aetna township	513	545	631
Bloomfield township	236	263	390
Butterfield township	294	283	323
Caldwell township	377	561	687
Clam Union township	801	882	1,381
Enterprise township	135	150	174
Forest township	206	326	389
Holland township	221	328	------
Lake township	351	1,207	1,405
Lake City village, total	*610*	*682*	*740*
In Lake twp	*17*	*3*	*6*
In Reeder twp	*593*	*679*	*734*
McBain city	463	547	546
Norwich township	299	417	695
Pioneer township	151	161	196
Reeder township	1,094	1,196	1,335
Lake City village (see Lake twp.).			
Richland township	878	971	1,187
Riverside township	674	837	841
West Branch township	299	330	426
Monroe County	**52,485**	**37,115**	**32,917**
Ash township	2,433	1,735	1,840
Carleton village	*837*	*498*	------
Bedford township	4,578	2,689	2,213
Berlin township	2,259	1,657	1,687
Dundee township	2,955	2,801	2,942
Dundee village	*1,364*	*1,108*	*1,070*
Erie township	2,433	1,226	1,477
Exeter township	1,579	1,558	1,550
Maybee village	*346*	*290*	*310*
Frenchtown township [34]	2,560	1,840	1,770
Ida township	1,735	1,587	1,653
La Salle township	1,627	1,269	1,293
London township	1,119	1,032	1,128
Milan township	2,048	1,672	1,943
Milan village, total	*1,947*	*1,557*	*1,355*
In Monroe Co	*620*	*483*	*518*
In Washtenaw Co	*1,327*	*1,074*	*837*
Monroe city [34]	18,110	11,573	6,893
Monroetown township [34]	2,876	1,232	1,141
Raisinville township	1,840	1,541	1,693
Summerfield township	2,128	1,962	2,008
Petersburg village	*705*	*514*	*490*
Whiteford township	2,205	1,741	1,686

MINOR CIVIL DIVISION	1930	1920	1910
Montcalm County	**27,471**	**30,441**	**32,069**
Belvidere township	969	1,227	1,297
Bloomer township	1,945	2,077	2,040
Carson City village	*972*	*973*	*808*
Bushnell township	890	1,050	1,178
Sheridan village, total	*530*	*489*	*436*
In Bushnell twp	*11*	*12*	*5*
In Evergreen twp	*534*	*549*	*290*
In Fairplain twp	*13*	*6*	*10*
In Sidney twp	*172*	*122*	*131*
Cato township [35]	1,621	1,831	1,976
Lakeview village [35]	*850*	*886*	*954*
Crystal township	1,234	1,283	1,475
Day township	1,212	1,331	1,420
McBride village	*204*	*220*	*236*
Douglass township	831	1,042	1,132
Eureka township	784	714	746
Evergreen township	1,079	2,208	1,398
Sheridan village (see Bushnell twp.).			
Fairplain township	930	961	1,171
Sheridan village (see Bushnell twp.).			
Ferris township	769	870	1,148
Greenville city	4,730	4,304	4,045
Home township	1,907	1,876	1,819
Edmore village	*897*	*772*	*752*
Maple Valley township	1,322	1,472	1,698
Montcalm township	873	926	1,131
Pierson township	802	929	1,129
Pierson village	*144*	*164*	*183*
Pine township	724	970	1,114
Reynolds township	1,182	1,295	1,544
Howard City village	*872*	*9 3*	*1,046*
Richland township	900	1,104	1,200
Sidney township	1,031	1,248	1,414
Sheridan village (see Bushnell twp.).			
Stanton city	955	862	1,012
Winfield township	781	861	982
Montmorency County	**2,814**	**4,089**	**3,756**
Albert township	244	302	882
Avery township	161	332	182
Briley township	521	764	563
Hillman township	624	944	834
Hillman village	*289*	*400*	*411*
Loud township	93	109	------
Montmorency township	487	535	500
Rust township	401	615	470
Vienna township	283	488	324
Muskegon County	**84,630**	**62,362**	**40,577**
Blue Lake township	112	114	143
Casnovia township	1,292	1,485	1,686
Casnovia village, total	*254*	*333*	*308*
In Muskegon Co	*152*	*224*	*183*
In Kent Co	*102*	*109*	*125*
Cedar Creek township	382	318	397
Dalton township	1,080	652	822
Egelston township	948	324	377
Fruitland township	689	612	783
Fruitport township	1,454	1,073	958
Fruitport village, total	*379*	*321*	*330*
In Muskegon Co	*367*	*312*	*314*
In Ottawa Co	*12*	*9*	*16*
Holton township	775	809	915

[33] MIDLAND.—Part of Midland township annexed to Midland city in 1930.
[34] MONROE.—Parts of Frenchtown and Monroetown townships annexed to Monroe city in 1927.
[35] MONTCALM.—Part of Lakeview village annexed to Cato township in 1924.

Digitized by Google

TABLE 4.—POPULATION OF COUNTIES BY MINOR CIVIL DIVISIONS: 1930, 1920, AND 1910—Continued

MINOR CIVIL DIVISION	1930	1920	1910
Muskegon County—Con.			
Laketon township	639	333	343
Montague township	1,161	1,160	1,315
Montague village	*887*	*845*	*942*
Moorland township	836	632	711
Muskegon city	41,390	36,570	24,062
Muskegon township	10,232	3,427	1,248
Muskegon Heights city	15,584	9,514	1,690
North Muskegon city	1,370	630	352
Norton township	3,156	1,263	919
Ravenna township	1,208	1,280	1,439
Ravenna village [36]	*343*	-------	-------
Sullivan township	542	479	413
Whitehall township	1,472	1,307	1,543
Whitehall village	*1,394*	*1,230*	*1,437*
White River township	308	380	461
Newaygo County	**17,029**	**17,378**	**19,290**
Ashland township	1,329	1,430	1,570
Grant village	*483*	*473*	*428*
Barton township	421	592	611
Beaver township	373	458	643
Big Prairie township	916	394	449
Bridgeton township	430	439	516
Brooks township	1,018	1,099	1,038
Newaygo village, total	*1,227*	*1,160*	*1,207*
In Brooks twp	*742*	*803*	*724*
In Garfield twp	*485*	*357*	*483*
Croton township	515	394	491
Croton village	*75*	*37*	*55*
Dayton township	1,076	1,263	1,368
Denver township	779	886	1,120
Hesperia village, total	*467*	*439*	*462*
In Newaygo Co	*223*	*191*	*241*
In Oceana Co	*244*	*248*	*221*
Ensley township	829	938	1,184
Everett township	388	409	438
Fremont city	2,157	2,180	2,009
Garfield township	1,395	1,254	1,410
Newaygo village (see Brooks twp.).			
Goodwell township	346	431	405
Grant township	792	647	780
Home township	229	245	466
Lilley township	150	146	-------
Lincoln township	384	352	454
Merrill township	131	119	-------
Monroe township	168	232	327
Norwich township	280	336	453
Sheridan township	1,209	1,279	1,398
Sherman township	623	651	780
Troy township	130	125	217
Wilcox township	961	1,079	1,093
White Cloud village	*615*	*618*	*648*
Oakland County	**211,251**	**90,050**	**49,576**
Addison township	954	946	1,043
Leonard village	*280*	*264*	*313*
Avon township	6,961	3,870	2,657
Rochester village	*3,564*	*2,549*	*1,516*
Bloomfield township [37]	10,388	6,092	2,833
Birmingham village, total [37]	*9,539*	*3,694*	*1,607*
In Bloomfield twp	*7,909*	-------	-------
In Troy twp	*1,630*	-------	-------
Oakland County—Con.			
Bloomfield township—Continued.			
Bloomfield Hills village [37]	*1,187*	-------	-------
Brandon township	1,347	1,204	1,129
Ortonville village	*553*	*446*	*377*
Commerce township	1,789	914	986
Farmington city [37]	1,243	*855*	*564*
Farmington township [37]	3,512	2,170	1,788
Ferndale city [37]	20,855	*2,640*	-------
Groveland township	674	662	772
Highland township	1,206	1,075	1,040
Holly township	3,170	2,678	2,278
Holly village	*2,252*	*1,888*	*1,537*
Independence township	1,803	1,081	1,144
Clarkston village	*659*	*419*	*345*
Lyon township	1,874	1,412	1,427
South Lyon village	*844*	*615*	*615*
Milford township	2,018	1,739	1,660
Milford village	*1,364*	*1,088*	*975*
Novi township [37]	1,571	1,227	1,226
Northville village, total [37]	*2,566*	*1,738*	*1,665*
In Oakland Co	*87*	-------	-------
In Wayne Co	*2,479*	*1,738*	*1,665*
Oakland township	792	706	702
Orion township	2,742	1,586	1,393
Lake Orion village [37]	*1,369*	*929*	*717*
Oxford township	2,975	2,415	1,934
Oxford village	*2,052*	*1,668*	*1,191*
Pleasant Ridge city [37]	2,885	*472*	-------
Pontiac city [37]	64,928	34,273	14,532
Pontiac township [37]	2,696	1,216	953
Lake Angelus village [37]	*87*	-------	-------
Rose township	661	707	842
Royal Oak city [37]	22,904	*6,007*	*1,071*
Royal Oak township [37]	26,277	15,432	2,801
Berkley village [37]	*5,571*	-------	-------
Clawson village, total [37]	*3,377*	-------	-------
In Royal Oak twp	*1,500*	-------	-------
In Troy twp	*1,877*	-------	-------
Huntington Woods village [37]	*655*	-------	-------
Oak Park village [37]	*1,079*	-------	-------
Southfield township	3,174	1,319	1,288
Springfield township	923	857	821
Troy township [37]	7,374	2,520	1,507
Birmingham village (see Bloomfield twp.).			
Clawson village (see Royal Oak twp.).			
Waterford township	8,239	1,354	1,065
Sylvan Lake village, total [37]	*790*	-------	-------
In Waterford twp	*297*	-------	-------
In W. Bloomfield twp	*502*	-------	-------
West Bloomfield township	4,202	1,963	1,113
Orchard Lake village [37]	*178*	-------	-------
Sylvan Lake village (see Waterford twp.)			
White Lake township	1,114	632	642
Oceana County	**13,805**	**15,601**	**18,379**
Benona township	764	873	1,140
Claybanks township	508	621	732
Colfax township	258	318	465
Crystal township	506	648	789

[36] MUSKEGON.—Ravenna village incorporated in 1922.

[37] OAKLAND.—Bloomfield Hills, Oak Park, and Huntington Woods villages incorporated in 1926, Lake Angelus village in 1930, Clawson village in 1920, Berkley village in 1924, Sylvan Lake village in 1922, and Orchard Lake village in 1927. Farmington village incorporated as a city and made independent of Farmington township in 1926; Ferndale, Royal Oak, and Pleasant Ridge villages incorporated as cities and made independent of Royal Oak township in 1926, 1921, and 1927, respectively. Parts of Bloomfield and Troy townships annexed to Birmingham village; and parts of Bloomfield and Pontiac townships annexed to Pontiac city since 1920; part of Novi township annexed to Northville village in 1924. Name of Lake Orion village changed from Orion in 1929.

Digitized by Google

TABLE 4.—POPULATION OF COUNTIES BY MINOR CIVIL DIVISIONS: 1930, 1920, AND 1910—Continued

MINOR CIVIL DIVISION	1930	1920	1910
Oceana County—Con.			
Elbridge township	897	1,234	1,487
Ferry township	627	808	991
Golden township	716	738	975
Grant township	772	831	924
Greenwood township	364	499	594
Hart township	2,802	2,669	2,963
Hart village	*1,690*	*1,590*	*1,555*
Leavitt township	636	834	1,071
Walkerville village	*250*	*252*	*371*
Newfield township	780	749	935
Hesperia village, total	*467*	*439*	*482*
In Oceana Co.	*244*	*248*	*221*
In Newaygo Co.	*223*	*191*	*241*
Otto township	201	218	258
Pentwater township	821	1,018	1,237
Pentwater village	*772*	*966*	*1,129*
Shelby township	2,409	2,625	2,811
Shelby village	*1,152*	*1,288*	*1,260*
Weare township	744	918	1,007
Ogemaw County	**6,595**	**7,786**	**8,907**
Churchill township	459	648	573
Cumming township	316	473	556
Edwards township	504	618	651
Foster township	20	92	127
Goodar township	225	277	497
Hill township	414	354	408
Horton township	224	279	338
Klacking township	287	406	380
Logan township	291	457	372
Mills township	125	224	-------
Ogemaw township	276	297	-------
Richland township	690	737	903
Rose City	338	331	542
Rose township	538	588	960
West Branch city	1,164	1,105	1,276
West Branch township	724	900	1,324
Ontonagon County	**11,114**	**12,428**	**8,650**
Bergland township	768	671	-------
Bohemia township	301	331	207
Carp Lake township	346	907	139
Greenland township	1,788	2,606	1,826
Haight township	301	457	210
Interior township	1,137	1,136	479
McMillan township	989	1,081	458
Matchwood township	310	220	554
Ontonagon township	3,012	2,429	2,437
Ontonagon village	*1,957*	*1,406*	*1,964*
Rockland township	767	1,430	1,842
Stannard township	1,395	1,160	498
Osceola County	**12,806**	**15,231**	**17,889**
Burdell township	762	906	1,183
Tustin village	*253*	*281*	*371*
Cedar township	179	228	249
Evart township	875	1,019	1,077
Evart village, total	*1,301*	*1,326*	*1,386*
In Evart twp.	*377*	*420*	*411*
In Osceola twp.	*924*	*906*	*975*
Hartwick township	442	519	652
Hersey township	701	926	1,064
Hersey village	*279*	*284*	*310*
Highland township	841	1,132	1,417
Le Roy township	739	799	1,033
Le Roy village	*270*	*642*	*531*

MINOR CIVIL DIVISION	1930	1920	1910
Osceola County—Con.			
Lincoln township	701	842	1,020
Marion township	1,092	1,428	1,562
Marion village	*607*	*708*	*767*
Middle Branch township	389	425	520
Orient township	488	654	673
Osceola township	1,433	1,476	1,705
Evart village (see Evart twp.).			
Richmond township	2,677	2,748	2,855
Reed City village	*1,798*	*1,803*	*1,690*
Rose Lake township	357	469	704
Sherman township	734	1,091	1,451
Sylvan township	396	559	724
Oscoda County	**1,728**	**1,783**	**2,027**
Big Creek township	425	444	432
Clinton township	231	198	207
Comins township	639	680	745
Elmer township	232	242	396
Greenwood township	55	81	-------
Mentor township	146	138	247
Otsego County	**5,554**	**6,043**	**6,552**
Bagley township [28]	284	1,375	1,420
Charlton township	405	573	462
Chester township	343	395	323
Corwith township	738	960	1,085
Vanderbilt village	*456*	*394*	*525*
Dover township [28]	266	486	598
Elmira township	397	607	604
Gaylord city [28]	1,627	*1,701*	*1,538*
Hayes township	673	181	296
Livingston township [28]	591	1,351	1,361
Otsego Lake township	146	115	403
Sawyer township [28]	84	-------	-------
Ottawa County	**54,558**	**47,660**	**45,301**
Allendale township	1,325	1,307	1,489
Blendon township	1,590	1,730	1,700
Chester township	1,252	1,358	1,459
Lisbon village, total	*61*	*60*	*96*
In Ottawa Co.	*19*	*19*	*23*
In Kent Co.	*42*	*41*	*73*
Crockery township	1,243	1,239	1,387
Georgetown township	2,898	2,385	2,330
Hudsonville village [29]	*643*	-------	-------
Grand Haven city	8,345	7,205	5,856
Grand Haven township	1,049	866	843
Holland city	14,346	12,183	10,490
Holland township	4,078	2,962	3,558
Jamestown township	1,848	1,887	1,994
Olive township [29]	1,261	1,667	2,080
Park township	1,470	851	-------
Polkton township	2,511	2,344	2,444
Coopersville village	*1,004*	*914*	*814*
Port Sheldon township [29]	372	-------	-------
Robinson township	816	794	809
Spring Lake township	2,827	2,091	1,920
Fruitport village, total	*879*	*521*	*530*
In Ottawa Co.	*12*	*9*	*16*
In Muskegon Co.	*867*	*512*	*514*
Spring Lake village	*1,271*	*978*	*802*
Tallmadge township	1,425	1,226	1,342
Wright township	1,537	1,474	1,659
Zeeland city	2,850	2,275	1,982
Zeeland township	1,815	1,816	1,869

[28] OTSEGO.—Sawyer township organized from part of Dover township in 1923. Gaylord village incorporated as a city and made independent of Bagley and Livingston townships in 1922.

[29] OTTAWA.—Port Sheldon township organized from part of Olive township in 1923. Hudsonville village incorporated in 1927.

Digitized by Google

TABLE 4.—POPULATION OF COUNTIES BY MINOR CIVIL DIVISIONS: 1930, 1920, AND 1910—Continued

MINOR CIVIL DIVISION	1930	1920	1910
Presque Isle County	**11,330**	**12,131**	**11,249**
Allis township	495	593	546
Bearinger township	147	86	244
Belknap township	741	822	1,255
Bismarck township	290	394	285
Case township	587	675	866
Millersburg village	*297*	*243*	*519*
Krakow township	380	479	455
Metz township	552	582	700
Moltke township	363	541	506
North Allis township	229	245	455
Ocqueoc township	281	456	397
Onaway city	1,492	2,789	2,702
Posen township	1,235	1,263	1,296
Posen village	*219*	*190*	*265*
Presque Isle township	77	98	105
Pulawski township	400	460	459
Rogers township	4,061	2,648	978
Rogers City village [10a]	*3,278*	*2,109*	*705*
Roscommon County	**2,055**	**2,032**	**2,274**
Backus township	15	56	85
Denton township	165	71	76
Gerrish township [10]	259	323	337
Higgins township	460	441	503
Roscommon village	*412*	*357*	*425*
Lake township	93	206	-------
Lyon township [10]	46	-------	-------
Markey township	125	144	197
Nester township	83	118	239
Richfield township	281	331	401
Roscommon township	528	342	436
Saginaw County	**120,717**	**100,286**	**89,290**
Albee township	942	1,067	1,095
Birch Run township	1,814	1,432	1,422
Blumfield township	1,288	1,404	1,481
Brady township	1,145	1,224	1,453
Oakley village	*218*	*201*	*237*
Brant township	1,035	1,033	1,162
Bridgeport township	2,212	1,335	1,704
Buena Vista township [11]	3,026	5,149	3,737
Carrollton township	3,009	2,498	2,128
Chapin township	640	662	757
Chesaning township	2,744	2,499	2,529
Chesaning village	*1,594*	*1,387*	*1,363*
Frankenmuth township	2,215	1,944	2,014
Frankenmuth village	*925*	*733*	*693*
Fremont township	1,121	1,082	1,149
James township	623	550	607
Jonesfield township	1,350	1,374	1,337
Merrill village	*616*	*636*	*505*
Kochville township	765	729	840
Lakefield township	700	715	788
Maple Grove township	1,330	1,418	1,382
Marion township	507	610	641
Richland township	1,670	1,568	1,676
Saginaw city [11]	80,715	61,903	50,510
Saginaw township	2,222	1,524	1,454
St. Charles township	2,711	2,706	3,064
St. Charles village	*1,463*	*1,469*	*1,451*
Spaulding township	667	500	532
Swan Creek township	679	699	573
Taymouth township	1,555	1,438	1,616
Thomas township	1,421	973	1,162
Tittabawassee township	1,548	1,510	1,736
Zilwaukee township	1,063	740	741
St. Clair County	**67,563**	**58,009**	**52,341**
Berlin township	1,276	1,089	1,214
Brockway township	879	871	953
Burtchville township	404	386	455
Casco township	1,470	1,272	1,413
China township	1,021	1,103	1,189
Clay township	2,852	2,103	2,182
Algonac village	*1,736*	*1,303*	*1,204*
Clyde township	614	628	791
Columbus township	1,112	880	964
Cottrellville township	782	864	1,070
East China township	465	419	327
Emmett township	731	763	1,005
Emmett village	*199*	*175*	*292*
Fort Gratiot township	1,007	628	597
Grant township	650	705	810
Greenwood township	720	876	987
Ira township	1,124	952	1,040
New Baltimore village, total	*1,148*	*974*	*920*
In St. Clair Co	*40*	*11*	*21*
In Macomb Co	*1,108*	*963*	*899*
Kenockee township	946	976	1,171
Kimball township	1,723	938	1,151
Lynn township	704	688	818
Marine City	3,462	3,731	3,770
Marysville city [12]	1,405	*941*	-------
Mussey township	1,742	1,603	1,743
Capac village	*837*	*791*	*761*
Port Huron city	31,361	25,944	18,863
Port Huron township [12]	2,709	2,642	1,934
Riley township	1,257	1,168	1,324
Memphis village, total	*574*	*452*	*557*
In St. Clair Co	*243*	*200*	*220*
In Macomb Co	*331*	*252*	*337*
St. Clair city	3,389	3,204	2,633
St. Clair township [12]	1,088	1,193	1,366
Wales township	1,325	1,160	1,348
Yale City	1,345	1,223	1,223
St. Joseph County	**30,618**	**26,818**	**25,490**
Burr Oak township	1,416	1,330	1,550
Burr Oak village	*680*	*589*	*752*
Colon township	1,569	1,513	1,712
Colon village	*781*	*745*	*853*
Constantine township	1,989	1,926	1,910
Constantine village	*1,259*	*1,277*	*1,244*
Fabius township	747	716	783
Fawn River township	591	490	521
Florence township	689	566	651
Flowerfield township	712	791	954
Leonidas township	880	916	1,154
Lockport township	835	647	680
Mendon township	1,372	1,305	1,600
Mendon village	*692*	*625*	*768*
Mottville township	475	401	494
Nottawa township	1,639	1,510	1,511
Centreville village	*820*	*701*	*613*
Park township	893	707	824
Sherman township	741	757	691
Sturgis city	6,950	5,995	3,635
Sturgis township	582	529	498
Three Rivers city	6,863	5,209	5,072
White Pigeon township	1,675	1,510	1,250
White Pigeon village	*966*	*887*	*667*
Sanilac County	**27,751**	**31,237**	**33,930**
Argyle township	903	1,026	1,203
Austin township	751	794	966

[10a] PRESQUE ISLE.—Name of Rogers City village changed from Rogers village in 1924.
[10] ROSCOMMON.—Lyon township organized from part of Gerrish township in 1920.
[11] SAGINAW.—Part of Buena Vista township annexed to Saginaw city in 1920.
[12] ST. CLAIR.—Marysville village incorporated as a city and made independent of Port Huron and St. Clair townships in 1924.

Digitized by Google

TABLE 4.—POPULATION OF COUNTIES BY MINOR CIVIL DIVISIONS: 1930, 1920, AND 1910—Continued

MINOR CIVIL DIVISION	1930	1920	1910
Sanilac County—Con.			
Bridgehampton township	939	1,059	1,207
Carsonville village, total	*444*	*536*	*401*
In Bridgehampton twp	*100*	*108*	*80*
In Washington twp	*344*	*428*	*321*
Brown City	785	828	690
Buel township	852	984	1,112
Croswell city	1,470	1,678	1,380
Custer township	899	943	1,052
Delaware township	1,122	1,260	1,516
Forestville village	*74*	*140*	*234*
Elk township	1,164	1,335	1,320
Peck village	*372*	*341*	*274*
Elmer township	741	925	833
Evergreen township	750	898	1,094
Flynn township	691	802	955
Forester township	462	557	687
Fremont township	738	937	1,043
Greenleaf township	657	754	842
Lamotte township	787	966	1,043
Lexington township	1,382	1,412	1,641
Lexington village	*380*	*378*	*519*
Maple Valley township	786	868	1,019
Marion township	1,330	1,574	1,755
Deckerville village	*523*	*782*	*628*
Marlette township	2,085	2,190	2,438
Marlette village	*990*	*969*	*1,062*
Minden township	731	865	990
Minden City village	*277*	*283*	*332*
Moore township	984	1,132	1,093
Sandusky city	1,305	1,228	993
Sanilac township	937	1,069	1,385
Port Sanilac village	*147*	*156*	*216*
Speaker township	976	1,008	1,229
Melvin village	*168*	*169*	*242*
Washington township	1,251	1,447	1,508
Applegate village	*207*	*177*	*155*
Carsonville village (see Bridgehampton twp.).			
Watertown township	855	958	985
Wheatland township	530	830	915
Worth township	888	910	1,036
Schoolcraft County	8,451	9,977	[33] 8,681
Doyle township	480	457	524
Germfask township	442	448	504
Hiawatha township	484	531	568
Inwood township	647	730	374
Manistique city	5,198	6,380	4,722
Manistique township	381	553	499
Mueller township	411	371	318
Seney township	155	112	126
Thompson township	244	395	753
Shiawassee County	39,517	35,924	33,246
Antrim township	726	760	810
Bennington township	1,070	1,033	1,031
Burns township	1,241	1,157	1,332
Byron village	*387*	*376*	*427*
Caledonia township	1,660	1,264	1,404
Corunna city	1,936	1,571	1,384
Fairfield township	739	794	885
Hazelton township	1,487	1,461	1,595
Middlebury township	768	740	794
New Haven township	1,233	1,338	1,411
Owosso city	14,496	12,575	9,639
Owosso township	1,357	1,273	1,230
Perry township	1,985	1,864	1,977
Morrice village	*370*	*372*	*470*
Perry village	*835*	*734*	*720*
Rush township	1,132	1,063	1,131
Sciota township	1,324	1,332	1,384
Laingsburg village	*767*	*693*	*703*
Shiawassee township	1,471	1,447	1,517
Bancroft village	*439*	*529*	*543*
Shiawassee County—Con.			
Venice township	1,358	1,192	1,201
Vernon township	4,909	4,314	3,772
Durand village	*3,081*	*2,672*	*2,315*
Vernon village	*496*	*417*	*435*
Woodhull township	625	746	749
Tuscola County	32,034	33,320	34,013
Akron township	1,906	2,164	2,274
Akron village, total	*441*	*505*	-------
In Akron twp	*322*	*505*	-------
In Fairgrove twp	*119*	-------	-------
Almer township	1,154	1,091	1,256
Arbela township	1,078	942	1,053
Columbia township	1,731	1,892	1,978
Unionville village	*478*	*488*	*456*
Dayton township	911	1,028	1,201
Denmark township	1,881	1,899	2,091
Reese village	*490*	*459*	*465*
Elkland township	2,111	2,126	2,042
Cass City village	*1,261*	*1,228*	*1,126*
Ellington township	698	748	879
Elmwood township	1,348	1,513	1,669
Gagetown village	*368*	*440*	*358*
Fairgrove township	1,618	1,715	2,034
Akron village (see Akron twp.).			
Fairgrove village	*437*	*452*	*437*
Fremont township	1,544	1,574	1,718
Mayville village	*654*	*652*	*687*
Gilford township	1,130	1,215	1,301
Indian Fields township	4,322	4,103	2,993
Caro village	*2,554*	*2,704*	*2,272*
Juniata township	868	850	1,042
Kingston township	1,115	1,181	1,235
Kingston village, total	*331*	*321*	*302*
In Kingston twp	*258*	*224*	*228*
In Koylton twp	*73*	*97*	*74*
Koylton township	772	843	935
Kingston village (see Kingston twp.).			
Millington township	1,507	1,539	1,575
Millington village	*678*	*689*	*623*
Novesta township	1,005	1,101	1,021
Tuscola township	1,602	1,169	1,178
Vassar village, total	*1,816*	*1,453*	*1,659*
In Tuscola twp	*419*	-------	-------
In Vassar twp	*1,397*	*1,453*	*1,659*
Vassar township	2,214	2,138	2,560
Watertown township	1,039	1,046	1,179
Wells township	760	780	881
Wisner township	620	663	823
Van Buren County	32,637	30,715	33,185
Almena township	781	738	868
Antwerp township	2,563	2,290	2,320
Lawton village	*1,164*	*1,073*	*1,042*
Arlington township	1,278	1,289	1,500
Bangor village, total	*1,274*	*1,243*	*1,158*
In Arlington twp	*223*	*166*	*141*
In Bangor twp	*1,051*	*1,077*	*1,017*
Bangor township	2,124	2,262	2,424
Bangor village (see Arlington twp.).			
Bloomingdale township	1,503	1,685	2,011
Bloomingdale village	*386*	*486*	*501*
Gobles village, total [34]	*519*	*491*	*537*
In Bloomingdale twp.	*267*	*249*	*300*
In Pine Grove twp	*252*	*242*	*237*
Columbia township	1,174	1,313	1,473
Breedsville village	*167*	*140*	*219*
Covert township	1,402	1,215	1,523
Decatur township	2,618	2,253	2,106
Decatur village	*1,582*	*1,270*	*1,286*

[33] SCHOOLCRAFT.—County total for 1910 includes population (293) of Cusino township, annexed to Hiawatha township between 1910 and 1920.

[34] VAN BUREN.—Name of Gobles village changed from Gobleville in 1921.

Digitized by Google

TABLE 4.—POPULATION OF COUNTIES BY MINOR CIVIL DIVISIONS: 1930, 1920, AND 1910—Continued

MINOR CIVIL DIVISION	1930	1920	1910
Van Buren County—Con.			
Geneva township	1,311	1,304	1,426
Hamilton township	793	736	952
Hartford township	2,625	2,576	2,597
Hartford village	*1,484*	*1,361*	*1,268*
Keeler township	946	925	1,037
Lawrence township	1,493	1,596	1,764
Lawrence village	*570*	*664*	*663*
Paw Paw township	2,913	2,611	2,779
Paw Paw village	*1,684*	*1,556*	*1,643*
Pine Grove township	1,244	1,292	1,522
Gobles village (see Bloomingdale twp.).			
Porter township	843	816	994
South Haven city	4,804	3,829	3,577
South Haven township	1,347	1,067	1,218
Waverly township	875	909	1,095
Washtenaw County	**65,530**	**49,520**	**44,714**
Ann Arbor city [35]	26,944	19,516	14,817
Ann Arbor township [35]	1,707	1,051	989
Augusta township	1,671	1,395	1,485
Bridgewater township	904	878	961
Dexter township	514	506	543
Freedom township	758	859	924
Lima township	974	964	875
Chelsea village, total	*2,268*	*2,079*	*1,764*
In Lima twp	*160*	*134*	*88*
In Sylvan twp	*2,108*	*1,945*	*1,676*
Lodi township	1,064	966	1,053
Saline village, total	*1,009*	*830*	*816*
In Lodi twp	*124*	*98*	*99*
In Pittsfield twp	*71*	*50*	*56*
In Saline twp	*779*	*646*	*644*
In York twp	*35*	*36*	*37*
Lyndon township	449	527	528
Manchester township	1,660	1,746	1,848
Manchester village	*1,037*	*1,024*	*1,047*
Northfield township	1,090	953	1,156
Pittsfield township	2,294	1,017	970
Saline village (see Lodi twp.).			
Salem township	1,067	938	1,034
Saline township	1,649	1,509	1,617
Saline village (see Lodi twp.).			
Scio township	2,457	1,313	1,642
Dexter village	*894*	*587*	*726*
Sharon township	630	709	897
Superior township	988	778	917
Sylvan township	2,794	2,620	2,409
Chelsea village (see Lima twp.).			
Webster township	687	617	734
York township	2,468	2,162	2,003
Milan village, total	*1,947*	*1,557*	*1,355*
In Washtenaw Co	*1,327*	*1,074*	*837*
In Monroe Co	*620*	*483*	*518*
Saline village (see Lodi twp.).			
Washtenaw County—Continued.			
Ypsilanti city	10,143	7,413	6,230
Ypsilanti township	2,618	1,083	1,082
Wayne County	**1,888,946**	[36] 1,177,645	[36] 531,591
Brownstown township	4,051	2,161	2,045
Flat Rock village [36]	*1,251*		
Rockwood village [36]	*953*		
Canton township	1,583	1,219	1,113
Dearborn city [36]	50,358	*2,470*	*911*
Dearborn township [36]	3,738	5,206	2,761
Inkster village, total [36]	*4,440*		
In Dearborn twp	*2,393*		
In Nankin twp	*2,047*		
Detroit city [36]	1,568,662	993,678	465,766
Ecorse township [36]	18,025	22,911	9,398
Allen Park village [36]	*944*		
Ecorse village	*12,716*	*4,394*	*1,063*
Melvindale village [36]	*4,053*		
Gratiot township [36]	73	975	1,900
Grosse Isle township	1,473	802	
Grosse Pointe township [36]	21,428	6,068	3,579
Grosse Pointe village	*5,173*	*2,084*	*830*
Grosse Pointe Farms village	*3,533*	*1,649*	*868*
Grosse Pointe Park village	*11,174*	*1,355*	*290*
Grosse Pointe Shores village, total	*621*	*519*	
In Macomb Co	*34*	*16*	
In Wayne Co	*587*	*503*	
Lochmoor village [36]	*961*		
Hamtramck city [36]	56,268	48,615	3,559
Highland Park city	52,959	46,499	4,120
Huron township	2,532	1,814	1,690
Lincoln Park city [36]	12,336		
Livonia township	3,192	1,608	1,365
Monguagon township [36]	4,835	3,275	3,367
Riverview village [36]	*743*		
Trenton village [36]	*4,022*	*1,682*	*1,224*
Nankin township	17,357	5,801	3,966
Garden City village [36]	*2,081*		
Inkster village (see Dearborn twp.).			
Wayne village	*3,423*	*1,899*	*1,263*
Northville township	5,135	2,249	2,274
Northville village, total	*2,566*	*1,738*	*1,665*
In Wayne Co	*2,479*	*1,738*	*1,665*
In Oakland Co	*87*		
Plymouth township	6,038	3,539	2,248
Plymouth village	*4,484*	*2,857*	*1,671*
Redford township [36]	8,834	5,201	2,176
River Rouge city [36]	17,314	*9,822*	*4,163*
Romulus township	2,979	1,932	1,538
Romulus village [36]	*756*		
Sumpter township	1,640	1,263	1,228
Taylor township	2,102	1,168	1,238
Van Buren township	2,666	2,029	1,700
Belleville village	*758*	*626*	*486*
Wyandotte city [36]	28,368	13,851	8,287

[35] WASHTENAW.—Part of Ann Arbor township annexed to Ann Arbor city in 1924.

[36] WAYNE.—County totals for 1920 and 1910 include population (672 in 1920; 2,097 in 1910) of that part of Hamtramck township annexed to Detroit and Hamtramck cities in 1924, population (2,466 in 1920; 1,835 in 1910) of Springwells township, incorporated as a city in 1923, name changed to Fordson in 1925, and annexed to Dearborn city in 1929, and population (2,643 in 1920; 2,341 in 1910) of Greenfield township, annexed to Detroit city in 1926. Dearborn village incorporated as a city and made independent of Dearborn township in 1927; Lincoln Park village (incorporated in 1921) incorporated as a city and made independent of Ecorse township in 1925; Hamtramck village incorporated as a city and made independent of Hamtramck township in 1922, and River Rouge village incorporated as a city and made independent of Ecorse township in 1921. Riverview village incorporated in 1922, Flat Rock village in 1923, Melvindale village in 1934, Inkster, Rockwood, Lochmoor, and Romulus villages in 1926, and Allen Park and Garden City villages in 1927. Part of Dearborn township annexed to Detroit city in 1925 and part annexed to Dearborn city in 1929. Greenfield township and parts of Dearborn, Ecorse (Oakwood village), Gratiot, Grosse Pointe, Hamtramck, and Redford (including Redford village population 1,389 in 1920; 328 in 1910) townships annexed to Detroit city since 1920; parts of Ecorse township (including Ford village, population 4,294 in 1920; 1,689 in 1910) annexed to Wyandotte city in 1922 and 1924; part of Hamtramck township annexed to Hamtramck city since 1920; and part of Monguagon township annexed to Trenton village in 1929.

Digitized by Google

| | | |

TABLE 5.—POPULATION OF INCORPORATED PLACES: 1930 AND 1920—Contd.

[The population of these places in 1910 is given in Table 4]

CITY OR VILLAGE	County	1930	1920
Harbor Beach	Huron	1,892	1,927
Harbor Springs	Emmet	1,429	1,600
Harrietta	Wexford	149	226
Harrison	Clare	458	399
Harrisville	Alcona	438	460
Hart	Oceana	1,690	1,590
Hartford	Van Buren	1,484	1,361
Hastings	Barry	5,227	5,132
Hersey	Osceola	279	284
Hesperia	Newaygo, Oceana	467	439
Highland Park	Wayne	52,959	46,499
Hillman	Montmorency	289	400
Hillsdale	Hillsdale	5,896	5,476
Holland	Ottawa	14,346	12,183
Holly	Oakland	2,252	1,888
Homer	Calhoun	1,108	1,076
Honor	Benzie	254	239
Hopkins	Allegan	384	.....
Houghton	Houghton	3,757	4,466
Howard City	Montcalm	872	913
Howell	Livingston	3,615	2,951
Hubbardston	Clinton, Ionia	344	368
Hudson	Lenawee	2,361	2,464
Hudsonville	Ottawa	643	.....
Huntington Woods	Oakland	655	.....
Imlay City	Lapeer	1,495	1,211
Inkster	Wayne	4,440	.....
Ionia	Ionia	6,562	6,935
Iron Mountain	Dickinson	11,652	8,251
Iron River	Iron	4,665	4,295
Ironwood	Gogebic	14,299	15,739
Ishpeming	Marquette	9,238	10,500
Ithaca	Gratiot	1,780	1,929
Jackson	Jackson	55,187	48,374
Jonesville	Hillsdale	1,316	1,274
Kalamazoo	Kalamazoo	54,786	48,487
Kalkaska	Kalkaska	861	866
Kent City	Kent	484	428
Kinde	Huron	412	420
Kingsford	Dickinson	5,526	.....
Kingsley	Grand Traverse	302	350
Kingston	Tuscola	331	321
Laingsburg	Shiawassee	767	693
Lake Angelus	Oakland	27	.....
Lake Ann	Benzie	31	67
Lake City	Missaukee	610	582
Lake Linden	Houghton	1,714	2,182
Lake Odessa	Ionia	1,220	1,246
Lake Orion	Oakland	1,369	929
Lakeview	Montcalm	850	886
L'Anse	Baraga	2,421	1,013
Lansing	Ingham	78,397	57,327
Lapeer	Lapeer	5,008	4,723
Laurium	Houghton	4,916	6,696
Lawrence	Van Buren	570	664
Lawton	Van Buren	1,164	1,073
Leonard	Oakland	280	264
Le Roy	Osceola	270	642
Leslie	Ingham	1,105	1,089
Lexington	Sanilac	380	378
Lincoln	Alcona	250	178
Lincoln Park	Wayne	12,336	.....
Linden	Genesee	717	579
Lisbon	Kent, Ottawa	61	60
Litchfield	Hillsdale	634	716
Lochmoor	Wayne	961	.....
Lowell	Kent	1,919	1,730
Ludington	Mason	8,898	8,810
Luther	Lake	337	396
Lyons	Ionia	592	574
McBain	Missaukee	463	547
McBride	Montcalm	204	220
Mackinac Island	Mackinac	566	493
Mackinaw City	Cheboygan, Emmet	875	679
Mancelona	Antrim	1,143	1,214
Manchester	Washtenaw	1,037	1,024
Manistee	Manistee	8,078	9,694
Manistique	Schoolcraft	5,198	6,380
Manton	Wexford	1,008	793
Maple Rapids	Clinton	476	466
Marcellus	Cass	944	966
Marine City	St. Clair	3,462	3,731
Marion	Osceola	607	708
Marlette	Sanilac	990	969
Marquette	Marquette	14,789	12,718
Marshall	Calhoun	5,019	4,270
Marysville	St. Clair	1,405	941
Mason	Ingham	2,575	1,879
Maybee	Monroe	346	290
Mayville	Tuscola	654	652
Mecosta	Mecosta	262	297
Melvin	Sanilac	168	169
Melvindale	Wayne	4,053	.....
Memphis	Macomb, St. Clair	574	452
Mendon	St. Joseph	692	625
Menominee	Menominee	10,320	8,907
Merrill	Saginaw	616	636
Mesick	Wexford	303	318
Metamora	Lapeer	293	271
Middleville	Barry	804	833
Midland	Midland	8,038	5,483
Milan	Monroe, Washtenaw	1,947	1,557
Milford	Oakland	1,364	1,088
Millersburg	Presque Isle	297	243
Millington	Tuscola	678	689
Minden City	Sanilac	277	283
Mineral Hills	Iron	432	384
Monroe	Monroe	18,110	11,573
Montague	Muskegon	887	845
Montgomery	Hillsdale	277	354
Montrose	Genesee	621	522
Morenci	Lenawee	1,773	1,697
Morley	Mecosta	322	336
Morrice	Shiawassee	370	372
Mount Clemens	Macomb	13,497	9,488
Mount Morris	Genesee	1,982	1,174
Mount Pleasant	Isabella	5,211	4,819
Muir	Ionia	448	363
Mulliken	Eaton	309	290
Munising	Alger	3,956	5,037
Muskegon	Muskegon	41,390	36,570
Muskegon Heights	Muskegon	15,584	9,514
Nashville	Barry	1,249	1,376
Negaunee	Marquette	6,552	7,419
Newaygo	Newaygo	1,227	1,160
New Baltimore	Macomb, St. Clair	1,148	974
Newberry	Luce	2,465	2,172
New Buffalo	Berrien	1,051	496
New Haven	Macomb	774	535
Niles	Berrien	11,326	7,311

Digitized by Google

Table 5.—Population of Incorporated Places: 1930 and 1920—Contd.

[The population of these places in 1910 is given in Table 4]

City or village	County	1930	1920
North Adams	Hillsdale	457	414
North Branch	Lapeer	658	645
North Muskegon	Muskegon	1,370	630
Northport	Leelanau	577	507
Northville	Oakland, Wayne	2,566	1,738
Norway	Dickinson	4,016	4,533
Oakley	Saginaw	218	201
Oak Park	Oakland	1,079	.....
Olivet	Eaton	506	500
Omer	Arenac	216	266
Onaway	Presque Isle	1,492	2,789
Onekama	Manistee	325	252
Onsted	Lenawee	375	323
Ontonagon	Ontonagon	1,937	1,406
Orchard Lake	Oakland	178	.....
Ortonville	Oakland	553	445
Otisville	Genesee	450	364
Otsego	Allegan	3,245	3,168
Otter Lake	Lapeer	336	325
Ovid	Clinton	1,131	1,067
Owendale	Huron	246	274
Owosso	Shiawassee	14,496	12,575
Oxford	Oakland	2,052	1,668
Parma	Jackson	613	504
Paw Paw	Van Buren	1,684	1,556
Peck	Sanilac	372	341
Pellston	Emmet	810	915
Pentwater	Oceana	772	956
Perrinton	Gratiot	373	419
Perry	Shiawassee	835	734
Petersburg	Monroe	705	514
Petoskey	Emmet	5,740	5,064
Pewamo	Ionia	392	316
Pierson	Montcalm	144	164
Pigeon	Huron	836	780
Pinckney	Livingston	433	384
Pinconning	Bay	826	769
Pine Run	Genesee	335	.....
Plainwell	Allegan	2,279	2,049
Pleasant Ridge	Oakland	2,885	472
Plymouth	Wayne	4,484	2,857
Pontiac	Oakland	64,928	34,273
Port Austin	Huron	503	410
Port Hope	Huron	298	353
Port Huron	St. Clair	31,361	25,944
Portland	Ionia	1,902	1,899
Port Sanilac	Sanilac	147	135
Posen	Presque Isle	219	190
Potterville	Eaton	492	330
Powers	Menominee	360	249
Quincy	Branch	1,265	1,251
Ravenna	Muskegon	343	.....
Reading	Hillsdale	954	1,036
Reed City	Osceola	1,792	1,803
Reese	Tuscola	490	459
Richland	Kalamazoo	204	283
Richmond	Macomb	1,493	1,303
River Rouge	Wayne	17,314	9,822
Riverview	Wayne	713	.....
Rochester	Oakland	3,554	2,549
Rockford	Kent	1,613	1,143
Rockwood	Wayne	963	.....
Rogers City	Presque Isle	3,278	2,109
Romeo	Macomb	2,283	2,102
Romulus	Wayne	755	.....
Roscommon	Roscommon	412	357
Rose City	Ogemaw	338	331
Roseville	Macomb	6,836	.....
Royal Oak	Oakland	22,904	6,007
Saginaw	Saginaw	80,715	61,903
St. Charles	Saginaw	1,463	1,469
St. Clair	St. Clair	3,389	3,204
St. Clair Shores	Macomb	6,745	.....
St. Ignace	Mackinac	2,109	1,852
St. Johns	Clinton	3,929	3,925
St. Joseph	Berrien	8,349	7,251
St. Louis	Gratiot	2,494	3,036
Saline	Washtenaw	1,009	830
Sand Lake	Kent	358	366
Sandusky	Sanilac	1,305	1,228
Saranac	Ionia	729	750
Saugatuck	Allegan	606	526
Sault Ste. Marie	Chippewa	13,755	12,096
Schoolcraft	Kalamazoo	833	781
Scottville	Mason	1,002	1,045
Sebewaing	Huron	1,441	1,446
Shelby	Oceana	1,152	1,288
Shepherd	Isabella	839	823
Sheridan	Montcalm	530	489
Sherwood	Branch	282	250
South Haven	Van Buren	4,804	3,829
South Lyon	Oakland	844	615
South Range	Houghton	1,120	1,435
Sparta	Kent	1,939	1,502
Spring Lake	Ottawa	1,271	978
Springport	Jackson	562	535
Stambaugh	Iron	2,400	2,263
Standish	Arenac	803	795
Stanton	Montcalm	955	862
Stanwood	Mecosta	160	273
Stephenson	Menominee	447	550
Sterling	Arenac	279	(1)
Stevensville	Berrien	271	206
Stockbridge	Ingham	715	749
Sturgis	St. Joseph	6,950	5,995
Sunfield	Eaton	339	450
Suttons Bay	Leelanau	439	392
Sylvan Lake	Oakland	799	.....
Tawas City	Iosco	1,034	1,018
Tecumseh	Lenawee	2,456	2,432
Tekonsha	Calhoun	595	589
Thompsonville	Benzie	295	410
Three Oaks	Berrien	1,336	1,362
Three Rivers	St. Joseph	6,863	5,200
Traverse City	Grand Traverse	12,559	10,925
Trenton	Wayne	4,022	1,682
Turner	Arenac	159	236
Tustin	Osceola	253	281
Twining	Arenac	189	221
Ubly	Huron	480	455
Union City	Branch, Calhoun	1,104	1,268
Unionville	Tuscola	478	498
Utica	Macomb	873	588
Vandalia	Cass	373	331
Vanderbilt	Otsego	456	394
Vassar	Tuscola	1,816	1,453
Vermontville	Eaton	581	585
Vernon	Shiawassee	496	417
Vicksburg	Kalamazoo	1,735	1,712
Wakefield	Gogebic	3,677	4,151

[1] Not returned separately.

Digitized by Google

Table 5.—Population of Incorporated Places: 1930 and 1920—Contd.

[The population of these places in 1910 is given in Table 4]

City or village	County	1930	1920	City or village	County	1930	1920
Waldron	Hillsdale	397	457	Whitehall	Muskegon	1,394	1,230
Walkerville	Oceana	250	252	White Pigeon	St. Joseph	966	887
Warren	Macomb	515	326	Whittemore	Iosco	361	232
Watervliet	Berrien	1,207	1,073	Williamston	Ingham	1,458	1,060
Wayland	Allegan	1,013	853	Wolverine	Cheboygan	300	413
Wayne	Wayne	3,423	1,899	Woodland	Barry	407	356
Webberville	Ingham	488	465	Wyandotte	Wayne	28,368	13,851
West Branch	Ogemaw	1,164	1,105	Yale City	St. Clair	1,345	1,223
Westphalia	Clinton	328	325	Ypsilanti	Washtenaw	10,143	7,413
White Cloud	Newaygo	615	618	Zeeland	Ottawa	2,850	2,278

Table 6.—Population of Cities and Villages of 5,000 or Over by Wards: 1930

City or village and ward	1930
Adrian city (Not reported by wards.)	13,064
Albion city (Not reported by wards.)	8,324
Alma city	6,734
Ward 1	2,840
Ward 2	2,245
Ward 3	671
Ward 4	978
Alpena city (Not reported by wards.)	12,166
Ann Arbor city	26,944
Ward 1	2,052
Ward 2	5,549
Ward 3	4,509
Ward 4	3,346
Ward 5	1,035
Ward 6	3,134
Ward 7	7,319
Battle Creek city (Not reported by wards.)	43,573
Bay City	47,355
Ward 1	5,894
Ward 2	3,178
Ward 3	5,790
Ward 4	4,773
Ward 5	6,982
Ward 6	5,274
Ward 7	4,586
Ward 8	4,916
Ward 9	5,962
Benton Harbor city	15,434
Ward 1	3,307
Ward 2	4,122
Ward 3	4,747
Ward 4	3,258
Berkley village (Not reported by wards.)	5,571
Birmingham village (Not reported by wards.)	9,539
Cadillac city	9,570
Ward 1	2,959
Ward 2	3,258
Ward 3	2,146
Ward 4	1,207
Charlotte city	5,307
Ward 1	965
Ward 2	1,491
Ward 3	1,246
Ward 4	1,605
Coldwater city	6,735
Ward 1	1,664
Ward 2	2,237
Ward 3	1,613
Ward 4	1,221
Dearborn city (Not reported by wards.)	50,358
Detroit city	1,568,662
Ward 1	66,511
Ward 2	33,969
Ward 3	33,321
Ward 4	38,683
Ward 5	45,997
Ward 6	54,731
Ward 7	24,211
Ward 8	73,961
Ward 9	93,268
Ward 10	65,010
Ward 11	28,444
Ward 12	77,544
Ward 13	74,245
Ward 14	79,859
Ward 15	57,722
Detroit city—Contd.	
Ward 16	156,217
Ward 17	67,111
Ward 18	79,194
Ward 19	57,958
Ward 20	68,368
Ward 21	203,642
Ward 22	88,696
Dowagiac city	5,550
Ward 1	1,899
Ward 2	1,437
Ward 3	2,214
East Detroit city (Not reported by wards.)	5,955
Ecorse village (Not reported by wards.)	12,716
Escanaba city (Not reported by wards.)	14,524
Ferndale city (Not reported by wards.)	20,855
Flint city	156,492
Ward 1	30,892
Ward 2	26,747
Ward 3	16,195
Ward 4	11,311
Ward 5	30,828
Ward 6	13,708
Ward 7	26,811
Gladstone city	5,170
Ward 1	982
Ward 2	973
Ward 3	1,767
Ward 4	1,448

Digitized by Google

Table 6.—Population of Cities and Villages of 5,000 or Over by Wards: 1930—Continued

City or village and ward	1930
Grand Haven city	8,345
Ward 1	1,320
Ward 2	1,570
Ward 3	1,740
Ward 4	1,607
Ward 5	2,108
Grand Rapids city	168,592
Ward 1	44,969
Ward 2	56,861
Ward 3	67,822
Grosse Pointe village (Not reported by wards.)	5,173
Grosse Pointe Park village (Not reported by wards.)	11,174
Hamtramck city (Not reported by wards.)	56,268
Hancock city	5,795
Ward 1	1,055
Ward 2	1,308
Ward 3	1,178
Ward 4	2,254
Hastings city	5,227
Ward 1	1,225
Ward 2	1,336
Ward 3	906
Ward 4	1,760
Highland Park city (Not reported by wards.)	52,959
Hillsdale city	5,896
Ward 1	1,457
Ward 2	1,236
Ward 3	1,705
Ward 4	1,408
Holland city	14,346
Ward 1	2,682
Ward 2	861
Ward 3	1,662
Ward 4	2,440
Ward 5	3,813
Ward 6	2,908
Ionia city	6,582
Ward 1	1,299
Ward 2	1,832
Ward 3	1,472
Ward 4	1,959
Iron Mountain city	11,652
Ward 1	2,354
Ward 2	1,706
Iron Mountain city—Continued.	
Ward 3	1,566
Ward 4	2,507
Ward 5	3,519
Ironwood city (Not reported by wards.)	14,299
Ishpeming city	9,238
Ward 1	477
Ward 2	924
Ward 3	1,546
Ward 4	1,447
Ward 5	980
Ward 6	1,305
Ward 7	453
Ward 8	664
Ward 9	761
Ward 10	681
Jackson city	55,187
Ward 1	3,044
Ward 2	7,360
Ward 3	8,124
Ward 4	7,208
Ward 5	6,890
Ward 6	7,210
Ward 7	5,925
Ward 8	9,417
Kalamazoo city	54,786
Ward 1	8,585
Ward 2	11,034
Ward 3	10,881
Ward 4	9,818
Ward 5	12,504
Ward 6	1,064
Kingsford village (Not reported by wards.)	5,526
Lansing city	78,397
Ward 1	10,161
Ward 2	6,252
Ward 3	9,632
Ward 4	13,437
Ward 5	10,783
Ward 6	16,074
Ward 7	6,809
Ward 8	5,249
Lapeer city	5,008
Ward 1	1,961
Ward 2	3,047
Lincoln Park city (Not reported by wards.)	12,336
Ludington city	8,898
Ward 1	1,969
Ward 2	2,336
Ward 3	1,407
Ward 4	1,628
Ward 5	1,558
Manistee city (Not reported by wards.)	8,078
Manistique city	5,198
Ward 1	796
Ward 2	1,580
Ward 3	1,279
Ward 4	1,543
Marquette city	14,789
Ward 1	3,635
Ward 2	1,549
Ward 3	2,715
Ward 4	2,864
Ward 5	4,026
Marshall city	5,019
Ward 1	1,019
Ward 2	1,347
Ward 3	1,558
Ward 4	1,095
Menominee city	10,320
Ward 1	1,083
Ward 2	1,291
Ward 3	1,080
Ward 4	1,960
Ward 5	1,526
Ward 6	2,052
Ward 7	1,328
Midland city	8,038
Ward 1	2,980
Ward 2	2,087
Ward 3	2,536
Ward 4	435
Monroe city	18,110
Ward 1	2,522
Ward 2	1,842
Ward 3	2,461
Ward 4	5,669
Ward 5	2,708
Ward 6	2,818
Mount Clemens city (Not reported by wards.)	13,497
Mount Pleasant city (Not reported by wards.)	5,211
Muskegon city (Not reported by wards.)	41,390
Muskegon Heights city	15,584
Ward 1	4,794
Ward 2	3,641
Ward 3	7,149

Digitized by Google

TABLE 6.—POPULATION OF CITIES AND VILLAGES OF 5,000 OR OVER BY WARDS: 1930—Continued

CITY OR VILLAGE AND WARD	1930
Negaunee city	6,552
Ward 1	1,186
Ward 2	1,118
Ward 3	628
Ward 4	2,315
Ward 5	1,305
Niles city	11,326
Ward 1	4,107
Ward 2	1,593
Ward 3	3,469
Ward 4	2,157
Owosso city	14,496
Ward 1	2,537
Ward 2	2,730
Ward 3	3,354
Ward 4	2,634
Ward 5	3,241
Petoskey city	5,740
Ward 1	1,457
Ward 2	1,462
Ward 3	1,323
Ward 4	1,498
Pontiac city (Not reported by wards.)	64,928
Port Huron city (Not reported by wards.)	31,361
River Rouge city (Not reported by wards.)	17,314
Roseville village (Not reported by wards.)	6,836
Royal Oak city (Not reported by wards.)	22,904
Saginaw city	80,715
Ward 1	4,930
Ward 2	2,341
Ward 3	1,690
Ward 4	2,953
Ward 5	2,539
Ward 6	2,905
Ward 7	2,210
Ward 8	4,046
Ward 9	3,736
Ward 10	4,211
Ward 11	4,629
Ward 12	4,045
Ward 13	4,965
Ward 14	6,468
Ward 15	2,261
Ward 16	2,219
Ward 17	1,795
Ward 18	3,165
Ward 19	7,671
Ward 20	6,016
Ward 21	5,920
St. Clair Shores village (Not reported by wards.)	6,745
St. Joseph city (Not reported by wards.)	8,349
Sault Ste. Marie city (Not reported by wards.)	13,755
Sturgis city	6,950
Ward 1	1,615
Ward 2	1,725
Ward 3	1,293
Ward 4	2,317
Three Rivers city	6,863
Ward 1	1,993
Ward 2	2,296
Ward 3	1,698
Ward 4	876
Traverse City (Not reported by wards.)	12,539
Wyandotte city (Not reported by wards.)	28,368
Ypsilanti city	10,143
Ward 1	2,765
Ward 2	2,279
Ward 3	2,143
Ward 4	1,052
Ward 5	1,904

Digitized by Google

Digitized by Google

MINNESOTA

CONTENTS

	Page
Map	542
Table 1.—Population of Minnesota: 1850 to 1930	543
Table 2.—Population of principal cities from earliest census to 1930	544
Table 3.—Area and population of counties: 1890 to 1930	545
Table 4.—Population of counties by minor civil divisions: 1930, 1920, and 1910	547
Table 5.—Population of incorporated places: 1930 and 1920	571
Table 6.—Population of cities and villages of 5,000 or over by wards: 1930	577

Digitized by Google

MINNESOTA

Digitized by Google

Table 2.—Population of Principal Cities from Earliest Census to 1930

[A minus sign (−) denotes decrease]

City and census year	Population	Increase over preceding census	
		Number	Per cent
Albert Lea city:			
1930	10,169	2,113	26.2
1920	8,056	1,864	30.1
1910	6,192	1,692	37.6
1900	4,500	1,195	36.2
1890	3,305	1,339	68.1
1880	1,966		
1870	(1)		
1860	262		
Austin city:			
1930	12,276	2,158	21.3
1920	10,118	3,158	45.4
1910	6,960	1,486	27.1
1900	5,474	1,573	40.3
1890	3,901	1,596	69.2
1880	2,305	266	13.0
1870	2,039	1,839	919.5
1860	200		
Brainerd city:			
1930	10,221	630	6.6
1920	9,591	1,065	12.5
1910	8,526	1,002	13.3
1900	7,524	1,821	31.9
1890	5,703		
Duluth city:			
1930	101,463	2,546	2.6
1920	98,917	20,451	26.1
1910	78,466	25,497	48.1
1900	52,969	19,854	60.0
1890	33,115	29,632	850.8
1880	[2] 3,483	352	11.2
1870	3,131	3,051	3,813.8
1860	80		
Faribault city:			
1930	12,767	1,678	15.1
1920	11,089	2,088	23.2
1910	9,001	1,133	14.4
1900	7,868	1,348	20.7
1890	6,520	1,105	20.4
1880	5,415	2,370	77.8
1870	3,045		
Hibbing village:			
1930	15,666	577	3.8
1920	15,089	6,257	70.8
1910	8,832	6,351	256.0
1900	2,481		
Mankato city:			
1930	14,038	1,569	12.6
1920	12,469	2,104	20.3
1910	10,365	−234	−2.2
1900	10,599	1,761	19.9
1890	8,838	3,288	59.2
1880	5,550	2,068	59.4
1870	3,482		
Minneapolis city:			
1930	464,356	83,774	22.0
1920	380,582	79,174	26.3
1910	301,408	98,690	48.7
1900	202,718	37,980	23.1
1890	164,738	117,851	251.4
1880	46,887	33,821	258.8
1870	13,066	10,502	409.[illegible]
1860	2,564		
Rochester city:			
1930	20,621	6,899	50.3
1920	13,722	5,878	74.9
1910	7,844	1,001	14.6
1900	6,843	1,522	28.6
1890	5,321	218	4.3
1880	5,103	1,150	29.1
1870	3,953	2,529	177.6
1860	1,424		
St. Cloud city:			
1930	21,000	5,127	32.3
1920	15,873	5,273	49.7
1910	10,600	1,937	22.4
1900	8,663	977	12.7
1890	7,686	5,224	212.2
1880	2,462	301	13.9
1870	2,161		
St. Paul city:			
1930	271,606	36,908	15.7
1920	234,698	19,954	9.3
1910	214,744	51,679	31.7
1900	163,065	29,909	22.5
1890	133,156	91,683	221.1
1880	41,473	21,443	107.1
1870	20,030	9,629	92.6
1860	10,401	9,289	835.3
1850	1,112		
South St. Paul city:			
1930	10,009	3,149	45.9
1920	6,860	2,350	52.1
1910	4,510	2,188	94.2
1900	2,322	80	3.6
1890	2,242		
Virginia city:			
1930	11,963	−2,059	−14.7
1920	14,022	3,549	33.9
1910	10,473	7,511	253.6
1900	2,962		
Winona city:			
1930	20,850	1,707	8.9
1920	19,143	560	3.0
1910	18,583	−1,131	−5.7
1900	19,714	1,506	8.3
1890	18,208	8,000	78.4
1880	10,208	3,016	41.9
1870	7,192	4,728	191.9
1860	2,464		

[1] Not returned separately.
[2] Includes population of Duluth village (2,645), set apart by act of legislature, Feb. 23, 1877, but which again became part of city by act of Mar. 2, 1887.

Counties.—Table 3 shows the population of the 87 counties of Minnesota from 1890 to 1930, together with the land area of each county and its population per square mile in 1930. One of these counties, Lake of the Woods, was organized in 1922 from a part of Beltrami County. Of the 85 counties, the boundaries of

Digitized by Google

which remained unchanged between 1920 and 1930, 47 increased in population between 1920 and 1930, and 38 show decreases.

TABLE 3.—AREA AND POPULATION OF COUNTIES: 1890 TO 1930

[A minus sign (−) denotes decrease]

COUNTY	Land area in square miles, 1930	POPULATION							
		1930		1920	1910	1900	1890	Per cent o increase	
		Total	Per square mile					1920 to 1930	1910 to 1920
Minnesota	80,858	2,563,953	31.7	2,387,125	2,075,708	[1]1,751,394	[1]1,310,283	7.4	15.0
Aitkin	1,830	15,009	8.2	15,043	10,371	6,743	2,462	−0.2	45.0
Anoka	450	18,415	40.1	15,626	12,493	11,313	9,884	17.8	25.1
Becker	1,349	22,503	16.7	22,851	18,840	14,375	9,401	−1.5	21.3
Beltrami [2]	2,476	20,707	8.4	27,079	19,337	11,080	312	−23.5	40.0
Benton	405	15,056	37.2	14,073	11,615	9,912	6,284	7.0	21.2
Big Stone	491	9,838	20.0	9,766	9,367	8,731	5,722	0.7	4.3
Blue Earth	762	33,847	44.4	31,477	29,337	32,263	29,210	7.5	7.3
Brown	612	23,428	38.3	22,421	20,134	19,787	15,817	4.5	11.4
Carlton	867	21,232	24.5	19,391	17,559	10,017	5,272	9.5	10.4
Carver	376	16,936	45.0	16,946	17,455	17,544	16,532	−0.1	−2.9
Cass [3]	2,104	15,591	7.4	15,897	11,620	7,777	1,247	−1.9	36.8
Chippewa	591	15,762	26.7	15,720	13,458	12,499	8,555	0.3	16.8
Chisago	427	13,189	30.9	14,445	13,537	13,248	10,359	−8.7	6.7
Clay	1,043	23,120	22.2	21,780	19,640	17,942	11,517	6.2	10.9
Clearwater [3]	1,019	9,546	9.4	8,569	6,870	----------	----------	11.4	24.7
Cook	1,498	2,435	1.6	1,841	1,336	810	98	32.3	37.8
Cottonwood	640	14,782	23.1	14,570	12,651	12,069	7,412	1.5	15.2
Crow Wing [3]	1,057	25,627	24.2	24,566	16,861	14,250	8,852	4.3	45.7
Dakota	599	34,592	57.7	28,967	25,171	21,733	20,240	19.4	15.1
Dodge	440	12,127	27.6	12,552	12,094	13,340	10,864	−3.4	3.8
Douglas	648	18,813	29.0	19,039	17,669	17,964	14,606	−1.2	7.8
Faribault	719	21,642	30.1	20,998	19,949	22,055	16,708	3.1	5.3
Fillmore	868	24,748	28.5	25,330	25,680	28,238	25,966	−2.3	−1.4
Freeborn	735	28,741	39.1	24,602	22,282	21,838	17,962	16.4	10.8
Goodhue	767	31,317	40.8	30,799	31,637	31,137	28,806	1.7	−2.6
Grant	553	9,558	17.3	9,788	9,114	8,935	6,875	−2.3	7.4
Hennepin	565	517,785	916.4	415,419	333,480	228,340	185,294	24.6	24.6
Houston	570	13,845	24.3	14,013	14,297	15,400	14,653	−1.2	−2.0
Hubbard [3]	958	9,596	10.0	10,136	9,831	6,578	1,412	−5.3	3.1
Isanti	442	12,081	27.3	13,278	12,615	11,675	7,607	−9.0	5.3
Itasca [4]	2,730	27,224	10.0	23,876	17,208	4,573	743	14.0	38.7
Jackson	702	15,863	22.6	15,955	14,491	14,793	8,924	−0.6	10.1
Kanabec	534	8,558	16.0	9,086	6,461	4,614	1,579	−5.8	40.6
Kandiyohi	801	23,574	29.4	22,060	18,969	18,416	13,997	6.9	16.3
Kittson [3]	1,111	9,688	8.7	10,638	9,669	7,889	5,387	−8.9	10.0
Koochiching [4]	3,141	14,078	4.5	13,520	6,431	----------	----------	4.1	110.2
Lac qui Parle	790	15,398	19.5	15,554	15,435	14,289	10,382	−1.0	0.8
Lake	2,099	7,068	3.4	8,251	8,011	4,654	1,299	−14.3	3.0
Lake of the Woods [3]	1,346	4,194	3.1	----------	----------	----------	----------	----------	----------
Le Sueur	466	17,990	38.6	17,870	18,609	20,234	19,057	0.7	−4.0
Lincoln	536	11,303	21.1	11,268	9,874	8,966	5,691	0.3	14.1
Lyon	708	19,326	27.3	18,837	15,722	14,591	9,501	2.6	19.8
McLeod	496	20,522	41.4	20,444	18,691	19,595	17,026	0.4	9.4
Mahnomen [4]	572	6,153	10.8	6,197	3,249	----------	----------	−0.7	90.7
Marshall	1,788	17,003	9.5	19,443	16,338	15,698	9,130	−12.5	19.0
Martin	719	22,401	31.2	21,085	17,518	16,936	9,403	6.2	20.4
Meeker	621	17,914	28.8	18,103	17,022	17,753	15,456	−1.0	6.4
Mille Lacs	583	14,076	24.1	14,180	10,705	8,066	2,845	−0.7	32.5
Morrison	1,143	25,442	22.3	25,841	24,053	22,891	13,325	−1.5	7.4
Mower	711	28,065	39.5	25,993	22,640	22,335	18,019	8.0	14.8

Footnotes at end of table.

Digitized by Google

Table 3.—Area and Population of Counties: 1890 to 1930—Continued

[A minus sign (−) denotes decrease]

County	Land area in square miles, 1930	Population						Per cent of increase	
		1930		1920	1910	1900	1890		
		Total	Per square mile					1920 to 1930	1910 to 1920
Murray	704	13,902	19.7	13,631	11,755	11,911	6,692	2.0	16.0
Nicollet	443	16,560	37.4	15,036	14,125	14,774	13,382	10.1	6.4
Nobles	722	18,618	25.8	17,917	15,210	14,932	7,958	3.9	17.8
Norman [6]	860	14,061	16.4	14,880	13,446	15,045	10,618	−5.5	10.7
Olmsted	660	35,426	53.2	28,014	22,497	23,119	19,806	26.5	24.5
Otter Tail	2,039	51,006	25.0	50,818	46,036	45,375	34,232	0.4	10.4
Pennington [7]	607	10,487	17.3	12,091	9,376	.....	.....	−13.3	29.0
Pine	1,413	20,264	14.3	21,117	15,878	11,546	4,052	−4.0	33.0
Pipestone	469	12,238	26.1	12,050	9,553	9,264	5,132	1.6	26.1
Polk [7]	1,979	36,019	18.2	37,090	36,001	35,429	30,192	−2.9	3.0
Pope	693	13,085	18.9	13,631	12,746	12,577	10,032	−4.0	6.9
Ramsey	161	286,721	1,780.9	244,554	223,675	170,554	139,796	17.2	9.3
Red Lake [7]	432	6,887	15.9	7,263	6,564	12,195	.....	−5.2	10.6
Redwood	881	20,620	23.4	20,908	18,425	17,261	9,386	−1.4	13.5
Renville	978	23,645	24.2	23,634	23,123	23,693	17,099	(8)	2.2
Rice	495	29,974	60.6	28,307	25,911	26,080	23,968	5.9	9.2
Rock	492	10,962	22.3	10,965	10,222	9,668	6,817	(8)	7.3
Roseau [5]	1,670	12,621	7.6	13,305	11,338	6,994	.....	−5.1	17.3
St. Louis	6,503	204,596	31.5	206,391	163,274	82,932	44,862	−0.9	26.4
Scott	366	14,116	38.6	14,245	14,888	15,147	13,831	−0.9	−4.3
Sherburne	448	9,709	21.7	9,651	8,136	7,281	5,908	0.6	18.6
Sibley	585	15,865	27.1	15,635	15,540	16,862	15,199	1.5	0.6
Stearns	1,362	62,121	45.6	55,741	47,733	44,464	34,844	11.4	16.8
Steele	431	18,475	42.9	18,061	16,146	16,524	13,232	2.3	11.9
Stevens	564	10,185	18.1	9,778	8,293	8,721	5,251	4.2	17.9
Swift	741	14,735	19.9	15,093	12,949	13,503	10,161	−2.4	16.6
Todd	957	26,170	27.3	26,059	23,407	22,214	12,930	0.4	11.3
Traverse	568	7,938	14.0	7,943	8,049	7,573	4,516	−0.1	−1.3
Wabasha	541	17,613	32.6	17,919	18,554	18,924	16,972	−1.7	−3.4
Wadena	538	10,990	20.4	10,699	8,652	7,921	4,053	2.7	23.7
Waseca	431	14,412	33.4	14,133	13,466	14,760	13,313	2.0	5.0
Washington	397	24,753	62.4	23,761	26,013	27,808	25,992	4.2	−8.7
Watonwan	434	12,802	29.5	12,457	11,382	11,496	7,746	2.8	9.4
Wilkin	745	9,701	13.1	10,187	9,063	8,080	4,346	−3.9	12.4
Winona	637	35,144	55.2	33,653	33,398	35,686	33,797	4.4	0.8
Wright	691	27,119	39.2	28,685	28,082	29,157	24,164	−5.5	2.1
Yellow Medicine	749	16,625	22.2	16,550	15,406	14,602	9,854	0.5	7.4

[1] State total for 1900 includes population (3,486) of White Earth Indian Reservation in Becker, Clearwater, and Mahnomen Counties, not returned by counties in that year. Total for 1890 includes population (8,457) of Indian reservations, specially enumerated and not distributed by counties.
[2] Clearwater and Lake of the Woods organized from parts of Beltrami in 1903 and 1922, respectively.
[3] Parts of Cass annexed to Crow Wing and Hubbard between 1890 and 1900.
[4] Koochiching organized from part of Itasca in 1906.
[5] Roseau organized from part of Kittson in 1895.
[6] Mahnomen organized from that part of White Earth Indian Reservation in Norman County in 1906.
[7] Red Lake organized from part of Polk in 1897; part of Red Lake taken to form Pennington in 1910.
[8] Less than one-tenth of 1 per cent.

Minor civil divisions.—The primary divisions of the counties of Minnesota comprise townships, independent cities and villages, and one borough. The great majority of the townships in the State are organized, but in the sparsely settled counties there are still a number of unorganized townships, including a few for which no population was returned in 1930. In addition to the villages which form primary divisions of the counties, there are other villages which constitute secondary divisions. Table 4 shows the population of each county by townships, cities, and incorporated villages for the last three censuses. The

Digitized by Google

TABLE 4.—POPULATION OF COUNTIES BY MINOR CIVIL DIVISIONS: 1930, 1920, AND 1910—Continued

MINOR CIVIL DIVISION	1930	1920	1910
Becker County	**22,508**	[3] 22,851	[3] 18,840
Atlanta township	332	416	393
Audubon township	584	654	676
Audubon village	278	314	300
Burlington township	458	473	400
Callaway township	453	494	362
Callaway village	230	325	276
Carsonville township	467	427	283
Cormorant township	512	623	570
Cuba township	482	487	485
Detroit township	843	714	601
Detroit Lakes city	3,675	3,426	2,807
Erie township	438	375	277
Evergreen township	397	438	335
Frazee village	1,041	1,277	1,645
Grand Park township	229	172	132
Green Valley township	526	550	284
Hamden township	486	498	447
Height of Land township	372	373	283
Holmesville township	413	432	341
Lake Eunice township	674	732	703
Lake Park township	652	682	648
Lake Park village	624	700	740
Lakeview township	541	513	534
Maple Grove township [3]	218	-------	-------
Ogema village	253	238	171
Osage township	477	490	336
Pine Point township	509	521	-------
Riceville township	170	260	130
Richwood township	729	766	699
Round Lake township [3]	346	-------	-------
Runeberg township	669	565	392
Savannah township	176	181	178
Shell Lake township	281	253	187
Silver Leaf township	423	390	324
Spring Creek township	203	201	74
Spruce Grove township	509	507	413
Sugar Bush township [3]	245	-------	-------
Toad Lake township	476	432	345
Two Inlets township	265	206	181
Walworth township	340	436	376
White Earth township	1,102	1,118	830
Wolf Lake township	405	468	329
Beltrami County	**20,707**	[4] 27,079	[4] 19,337
Alaska township	190	184	85
Battle township	108	142	348
Bemidji city [4]	7,202	7,086	5,099
Bemidji township [4]	596	457	383
Benville township	259	393	276
Big Grass township	83	108	9
Birch township	57	108	82
Birch Island township	3	62	4
Blackduck village	704	788	942
Brook Lake township	89	205	47
Buzzle township	470	386	354
Cormant township	206	239	249
Durand township	288	184	112
Eckles township	284	275	278
Eland township	70	88	66
Frohn township	400	370	300
Funkley village	60	56	59
Grant Valley township	401	414	281
Hagali township	208	204	105
Hamre township	131	191	116
Hines township [4]	448	410	232
Hornet township	269	383	143
Jones township	235	219	116
Kelliher township	136	211	13
Beltrami County—Con.			
Kelliher village	370	514	294
Konig township	50	61	4
Lammers township	375	360	260
Solway village	*104*	*106*	*85*
Langor township	169	159	154
Lee township	114	212	134
Liberty township	283	325	235
Maple Ridge township	187	178	178
Minnie township	100	142	108
Moose Lake township	184	176	96
Nebish township	323	413	134
Northern township	287	324	205
Northwood township	83	91	55
Obrien township	76	66	47
Port Hope township	225	235	162
Quiring township	112	134	161
Redby village	208	93	92
Red Lake township	61	117	25
Roosevelt township	336	308	227
Shooks township	110	147	53
Shotley township	156	287	205
Spruce Grove township	113	199	83
Steenerson township	89	103	69
Sugar Bush township	95	78	27
Summit township	231	233	109
Taylor township	166	208	179
Ten Lake township	284	268	121
Tenstrike village	201	235	250
Turtle Lake township	184	178	134
Turtle River township	195	187	127
Turtle River village	109	74	108
Waskish township	106	154	82
Wilton village	155	176	215
Winner township	11	30	-------
Woodrow township	189	242	-------
Yale township	15	49	-------
Township 155, range 33	-------	1	-------
Township 155, range 34	48	-------	-------
Township 155, range 35	-------	26	7
Township 156, range 30	3	6	2
Township 156, range 34	1	-------	2
Township 156, range 35	28	59	2
Township 157, range 36	-------	8	-------
Township 157, range 37	-------	1	-------
Red Lake Indian Reservation, in Beltrami Co.	1,778	1,603	1,228
In Clearwater Co.	*149*	*259*	*201*
Total	*1,927*	*1,862*	*1,429*
Benton County	**15,056**	**14,073**	**11,615**
Alberta township	1,231	1,146	982
Foley village	798	837	710
Gilmanton township	1,065	1,141	1,033
Glendorado township	844	789	716
Graham township	648	683	590
Granite Ledge township	640	565	262
Langola township	430	448	495
Mayhew Lake township	826	818	904
Maywood township	1,044	1,040	838
Minden township	560	610	503
Rice village	314	315	262
Ronneby village	75	76	132
St. Cloud city, in Benton Co.	2,300	1,733	1,180
In Sherburne Co.	*1,598*	*896*	*809*
In Stearns Co.	*17,102*	*13,244*	*8,611*
Total	*21,000*	*15,873*	*10,600*
St. George township	866	841	728

[3] BECKER.—County totals for 1920 and 1910 include population (724 in 1920; 353 in 1910) of that part of White Earth Indian Reservation in Becker County, taken to form Maple Grove, Round Lake, and Sugar Bush townships in 1920, 1924, and 1926, respectively.

[4] BELTRAMI.—County totals for 1920 and 1910 include population (5,454 in 1920; 3,146 in 1910) of territory taken to form Lake of the Woods County in 1922; county total for 1910 also includes population (918) of Nymore, Farley, and Island Lake villages, annexed to Bemidji city, Port Hope township, and Red Lake Indian Reservation, respectively, between 1910 and 1920. Parts of Bemidji city annexed to Bemidji township in 1925. Hines township returned as Blackduck township in 1920.

Digitized by Google

TABLE 4.—POPULATION OF COUNTIES BY MINOR CIVIL DIVISIONS: 1930, 1920, AND 1910—Continued

MINOR CIVIL DIVISION	1930	1920	1910
Benton County—Con.			
Sauk Rapids township	491	409	267
Sartell village, total	*521*	*510*	*240*
In Benton Co.	*134*	*116*	-------
In Stearns Co.	*387*	*394*	*240*
Sauk Rapids village	2,656	2,349	1,745
Watab township	268	273	268
Big Stone County	9,538	9,766	9,367
Akron township	586	581	558
Almond township	399	454	446
Artichoke township	443	487	462
Beardsley village	406	507	481
Big Stone township	406	409	371
Browns Valley township	457	439	452
Clinton village	537	512	384
Correll village	143	176	102
Foster township [5]	342	-------	-------
Graceville township	317	267	266
Graceville village	969	1,022	987
Johnson village	96	100	192
Malta township	340	305	293
Moonshine township	309	284	192
Odessa township	460	423	454
Odessa village	284	271	235
Ortonville city, in Big Stone Co.	1,942	1,716	1,716
In Lac qui Parle Co.	*75*	*42*	*58*
Total	*2,017*	*1,758*	*1,774*
Ortonville township	144	158	168
Otrey township	346	353	345
Prior township [5]	499	909	843
Toqua township	413	393	420
Barry village	*74*	*107*	*105*
Blue Earth County	33,847	31,477	29,337
Amboy village	593	527	435
Beauford township	650	651	646
Butternut Valley township	656	612	611
Cambria township	377	394	328
Ceresco township	587	596	599
Danville township	624	631	632
Decoria township	693	719	762
Eagle Lake village	222	231	231
Garden City township	873	828	751
Good Thunder village	452	464	419
Jamestown township	424	408	435
Judson township	786	781	712
Lake Crystal city [5a]	1,173	1,204	1,055
Le Ray township	843	738	849
Lime township	450	480	544
Lincoln township	523	467	471
Lyra township	714	615	665
McPherson township	697	552	616
Madison Lake village	365	359	335
Mankato city	14,038	12,469	10,365
Mankato township	1,284	1,207	1,220
Mapleton township	504	485	450
Mapleton village	862	857	809
Medo township	725	642	600
Pleasant Mound township	704	668	699
Rapidan township	1,030	977	1,118
St. Clair village	260	260	323
Shelby township	610	706	676
Blue Earth County—Con.			
South Bend township	667	517	568
Sterling township	558	589	556
Vernon Center township	597	560	568
Vernon Center village	306	283	289
Brown County	23,498	22,421	20,134
Albin township	711	679	662
Bashaw township	570	572	585
Burnstown township	616	[6] 650	596
Cobden village	108	108	87
Comfrey village	535	533	238
Cottonwood township	715	634	697
Eden township	685	738	709
Evan village	131	123	112
Hanska village	359	412	310
Home township	900	885	869
Lake Hanska township	725	707	692
Leavenworth township	540	570	546
Linden township	691	683	691
Milford township	706	637	673
Mulligan township	602	523	480
New Ulm city	7,308	6,745	5,648
North Star township	533	505	502
Prairieville township	588	621	569
Sigel township	624	629	645
Sleepy Eye city	2,576	2,449	2,247
Springfield city [6]	2,049	[6] 1,830	1,482
Stark township	570	586	580
Stately township	586	602	514
Carlton County	21,232	19,391	[7] 17,559
Atkinson township [7]	299	509	275
Automba township	397	400	-------
Barnum township	687	733	486
Barnum village	271	242	262
Besemann township	226	242	115
Blackhoof township	518	533	323
Carlton village	687	700	597
Clear Creek township	126	174	-------
Cloquet city	6,782	5,127	7,031
Corona township	171	184	-------
Cromwell village	207	164	143
Eagle township	654	682	349
Holyoke township	283	299	221
Kalevala township	609	643	558
Kettle River village [7]	169	-------	-------
Knife Falls township	1,605	1,437	486
Lakeview township [7]	263	518	263
Mahtowa township	424	431	440
Moose Lake township	548	536	811
Moose Lake village	742	571	526
Perch Lake township	317	296	-------
Progress township	93	126	-------
Red Clover township	239	230	150
Sawyer township [7]	263	-------	-------
Scanlon village	435	383	572
Silver township [7]	596	804	-------
Silver Brook township [7]	297	478	-------
Skelton township	325	300	166
Split Rock township	335	362	476
Thomson township	1,563	1,463	1,126
Thomson village	76	103	169
Twin Lakes township	409	446	304
Wrenshall township	239	275	755
Wrenshall village [7]	186	-------	-------
Wright village [7]	191	-------	-------

[5] BIG STONE.—Foster township organized from part of Prior township in 1921.

[5a] BLUE EARTH.—Lake Crystal village incorporated as a city in 1930.

[6] BROWN.—Springfield village incorporated as a city in 1923. Population for 1920 of Springfield city and Burnstown township has been corrected by transfer of population of St. John's Old Folks' Home and Hospital from the former to the latter.

[7] CARLTON.—County total for 1910 includes population (955) of township 49, range 18, and of parts of township 48, ranges 17, 18, and 19, and parts of township 49, ranges 17 and 19, not returned separately in 1910. Sawyer township organized from part of Atkinson township in 1920. Kettle River village incorporated from part of Silver township in 1921; Wright village from part of Lakeview township in 1920; and Wrenshall village from part of Silver Brook township in 1926.

Digitized by Google

TABLE 4.—POPULATION OF COUNTIES BY MINOR CIVIL DIVISIONS: 1930, 1920, AND 1910—Continued

MINOR CIVIL DIVISION	1930	1920	1910
Carver County	**16,938**	**16,946**	**17,455**
Benton township	1,057	[6] 1,204	[6] 1,236
Camden township	1,269	1,345	1,323
New Germany village [6]	*209*	*230*	*210*
Carver township	427	504	571
Carver village	*427*	*504*	*571*
Chanhassen township	1,272	1,194	1,368
Chanhassen village	128	129	164
Chaska city	1,901	1,966	2,050
Chaska township	178	173	166
Cologne village	355	383	390
Dahlgren township	949	973	1,051
Hancock township	436	451	486
Hollywood township	1,004	1,075	1,154
Laketown township	985	952	1,180
Mayer village	138	144	161
Norwood village	607	563	522
San Francisco township	497	504	564
Victoria village	240	206	-------
Waconia city [6]	1,291	901	817
Waconia township [6]	908	960	982
Watertown township	1,125	1,191	1,267
Watertown village	504	534	465
Young America township	1,279	1,259	1,235
Hamburg village	*195*	*163*	*153*
Young America village	296	335	303
Cass County	**15,591**	**15,307**	[6] **11,620**
Ansel township	145	108	65
Barclay township	237	348	-------
Becker township	265	276	241
Bena village	145	205	179
Beulah township	71	49	71
Birch Lake township	574	456	245
Hackensack village	*256*	*200*	*84*
Blind Lake township	82	82	-------
Boy Lake township	165	190	-------
Boy River township [6]	207	262	-------
Boy River village [6]	92	-------	-------
Bull Moose township	122	143	23
Bungo township	168	162	115
Byron township	323	291	250
Cass Lake village	1,409	2,109	2,011
Crooked Lake township	68	52	-------
Deerfield township	131	109	75
East Gull Lake township [6]	75	} 257	134
Fairview township [6]	183		
Federal Dam village	278	332	-------
Gould township	186	177	151
Hiram township	133	149	78
Home Brook township [6]	200	309	211
Inguadona township	151	150	52
Kego township	282	230	99
Lake Shore township [6]	148	-------	-------
Leech Lake township	120	215	85
Lima township	99	108	95
Loon Lake township	190	210	134
McKinley township	205	252	121
Maple township	331	367	257
May township	728	716	532
Meadow Brook township	201	183	159
Moose Lake township	146	145	123
Pike Bay township	326	245	-------
Pillager village	296	354	216
Pine Lake township	131	121	64
Pine River township	294	373	380
Pine River village	422	442	329
Ponto Lake township	192	136	93
Cass County—Contd.			
Poplar township	331	273	240
Powers township	541	477	370
Backus village	*314*	*297*	*184*
Remer township	169	191	141
Remer village	263	290	-------
Rogers township	116	125	77
Salem township	175	170	26
Shingobee township	1,124	761	126
Slater township	142	173	94
Smoky Hollow township	109	129	140
Sylvan township	381	390	292
Thunder Lake township	82	70	88
Torrey township [6]	78	-------	-------
Trelipe township	105	97	7
Turtle Lake township	315	198	91
Wabedo township	131	73	96
Wahnena township [6]	145	46	153
Walden township	334	360	347
Walker village	618	785	917
Wilkinson township	264	237	17
Wilson township	218	273	-------
Woodrow township	126	111	-------
Township 142, range 25	8	12	7
Township 142, range 29 (pt.)	14	-------	-------
Township 143, range 30	16	2	-------
Township 144, range 26 (pt.)	26	112	20
Township 144, range 27	4	17	-------
Township 144, range 28	18	11	107
Township 144, range 29	18	47	-------
Township 144, range 30	9	15	-------
Township 145, range 27 (pt.)	-------	2	-------
Township 145, range 28	123	1	-------
Township 145, range 29	32	72	-------
Township 145, range 30	9	22	-------
Township 146, range 27 (pt.)	18	20	-------
Township 146, range 29 (pt.)	8	22	-------
Chippewa County	**15,762**	**15,720**	**18,456**
Big Bend township	686	709	667
Clara City village	730	750	587
Crate township	550	499	440
Grace township	530	396	314
Granite Falls city, in Chippewa Co.	415	360	375
In Yellow Medicine Co.	*1,376*	*1,251*	*1,079*
Total	*1,791*	*1,611*	*1,454*
Granite Falls township	526	512	451
Havelock township	495	527	482
Kragero township	560	548	635
Leenthrop township	557	566	578
Lone Tree township	465	508	466
Louriston township	529	484	452
Mandt township	562	639	550
Maynard village	504	536	386
Milan village	548	590	468
Montevideo city	4,319	4,419	3,056
Rheiderland township	507	480	499
Rosewood township	588	582	579
Sparta township	1,017	983	919
Stoneham township	476	486	447
Tunsberg township	490	524	571
Watson village	246	215	152
Woods township	462	407	384

[6] CARVER.—Totals of Benton township, 1920 and 1910, include population (46 in 1920; 42 in 1910) of Benton village, returned as independent. Name of New Germany village changed from Motordale in 1922. Waconia village incorporated as a city and part of Waconia township annexed in 1921.

[6] CASS.—County total for 1910 includes population (1,011 and 665, respectively) of Chippewa and Leech Lake Indian Reservations, lands allotted to Indians between 1910 and 1920. Fairview township organized from township 134, ranges 29 and 30 in 1922; and part of township 134, range 29, taken to form East Gull Lake township in 1924. Lake Shore township organized from part of Home Brook township in 1924. Torrey township organized from part of Wahnena township in 1922. Boy River village incorporated from part of Boy River township in 1922.

Digitized by Google

TABLE 4.—POPULATION OF COUNTIES BY MINOR CIVIL DIVISIONS: 1930, 1920, AND 1910—Continued

MINOR CIVIL DIVISION	1930	1920	1910
Chisago County	**13,189**	**14,445**	**12,537**
Amador township	754	752	656
Branch township	547	602	643
Center City village	285	285	252
Chisago City village	416	422	276
Chisago Lake township	1,513	1,632	1,589
Fish Lake township	835	961	1,032
Franconia township [10]	729	775	829
Harris village	584	672	673
Lent township [10]	461	674	603
Lindstrom village	561	523	522
Nessel township	914	1,103	1,131
North Branch village	691	742	642
Rush City village	908	971	964
Rushseba township	738	792	658
Shafer township [10]	758	927	862
Shafer village [10]	117	-------	-------
Stacy village [10]	143	-------	-------
Sunrise township	856	1,019	939
Taylors Falls village	527	570	454
Wyoming township	638	710	605
Wyoming village	214	253	207
Clay County	**23,120**	**21,780**	**19,640**
Alliance township	517	465	453
Barnesville city	1,279	1,564	1,353
Barnesville township	266	241	201
Comstock village [11]	157	-------	-------
Cromwell township	461	413	428
Dilworth village	983	882	-------
Eglon township	525	599	584
Elkton township	350	322	375
Elmwood township [11]	478	636	592
Felton township	224	216	164
Felton village	137	184	149
Flowing township	162	167	115
Georgetown township	290	268	278
Georgetown village	183	136	182
Glyndon township	331	341	400
Glyndon village	388	382	295
Goose Prairie township	443	496	602
Hagen township	285	284	242
Hawley township	419	424	400
Hawley village	968	939	800
Highland Grove township	622	692	629
Hitterdal village	198	204	-------
Holy Cross township [11]	361	501	515
Humboldt township	290	327	335
Keene township	280	346	326
Kragnes township	333	348	414
Kurtz township	307	322	279
Moland township	356	400	375
Moorhead city	7,651	5,720	4,840
Moorhead township	279	221	802
Morken township	260	304	256
Oakport township	348	306	281
Parke township	485	571	616
Riverton township	191	235	196
Sabin village [11]	197	-------	-------
Skree township	308	338	344
Spring Prairie township	285	264	261
Tansem township	511	574	599
Ulen township	362	383	392
Ulen village	452	590	438
Viding township	208	175	129

MINOR CIVIL DIVISION	1930	1920	1910
Clearwater County	**9,546**	**8,569**	**[12] 6,870**
Bagley village	885	814	801
Bear Creek township	302	228	215
Clearbrook village	401	310	-------
Clover township	92	91	41
Copley township	393	308	318
Dudley township [12]	350	384	273
Eddy township	639	671	580
Falk township [12]	388	197	-------
Gonvick village	292	276	-------
Greenwood township	239	223	175
Hangaard township	86	98	110
Holst township	494	448	390
Itasca township	198	209	213
La Prairie township [12]	296	-------	-------
Leon township	637	597	547
Leonard village [12]	109	-------	-------
Minerva township	331	168	114
Moose Creek township	268	227	162
Nora township	349	354	297
Pine Lake township	594	641	645
Popple township	464	408	403
Rice township	197	221	116
Shevlin township	408	348	223
Shevlin village	228	184	172
Sinclair township	344	384	309
Winsor township	380	434	386
Township 143, range 36	23	13	62
Township 143, range 37	10	14	43
Red Lake Indian Reservation, in Clearwater Co.	149	259	201
In Beltrami Co.	*1,778*	*1,603*	*1,228*
Total	*1,927*	*1,862*	*1,429*
Cook County	**2,435**	**1,341**	**1,336**
Colvill township	107	125	122
Grand Marais township	206	127	95
Grand Marais village	618	443	355
Hovland township	193	164	130
Lutsen township	167	125	75
Maple Hill township	349	190	150
Rosebush township	231	182	125
Schroeder township	117	118	64
Tofte township	94	106	121
Part of fractional T. 62, R. 5 E.	10	-------	-------
Fractional T. 63, R. 5 E.	176	-------	-------
Fractional T. 63, R. 6 E.	144	149	85
Fractional T. 63, R. 7 E.	2	-------	-------
Fractional T. 64, R. 5 E.	8	112	12
Fractional T. 64, R. 6 E.	4	-------	-------
Fractional T. 64, R. 7 E.	9	-------	2
Cottonwood County	**14,782**	**14,570**	**12,651**
Amboy township	544	515	437
Amo township	447	444	395
Ann township	543	520	433
Bingham Lake village	243	273	285
Carson township	817	780	672
Dale township	512	572	483
Delton township	453	439	371

[10] CHISAGO.—Shafer village incorporated from parts of Franconia and Shafer townships in 1922; Stacy village from part of Lent township in 1923.

[11] CLAY.—Comstock village incorporated from part of Holy Cross township in 1921; Sabin village from part of Elmwood township in 1929.

[12] CLEARWATER.—County total for 1910 includes population (74) of part of White Earth Indian Reservation, taken to form Falk township in 1916. Leonard village incorporated from part of Dudley township in 1922. La Prairie township organized from part of Falk township in 1926.

Digitized by Google

TABLE 4.—POPULATION OF COUNTIES BY MINOR CIVIL DIVISIONS: 1930, 1920, AND 1910—Continued

MINOR CIVIL DIVISION	1930	1920	1910
Cottonwood County—Con.			
Germantown township	589	589	522
Great Bend township [13]	559	498	444
Highwater township	608	585	591
Jeffers village	434	393	227
Lakeside township [13]	482	420	449
Midway township	654	653	658
Mountain Lake township	587	578	512
Mountain Lake village	1,388	1,309	1,081
Rose Hill township	503	539	510
Selma township	507	560	530
Southbrook township	393	368	303
Springfield township	407	336	332
Storden township [13]	553	815	659
Storden village [13]	285	-------	-------
Westbrook township	541	607	579
Westbrook village	610	654	429
Windom city [13]	2,123	2,123	1,749
Crow Wing County	**25,627**	**24,566**	**16,861**
Allen township	122	69	71
Baxter township [14]	169	100	98
Bay Lake township	320	238	228
Brainerd city [14]	10,221	9,591	8,526
Center township [14]	146	123	138
Crosby village	3,451	3,500	-------
Crow Wing township	326	326	331
Cuyuna village	266	417	-------
Daggett Brook township	385	306	238
Dean Lake township	146	139	117
Deerwood township	449	455	456
Deerwood village	552	532	586
Emily township	193	183	207
Fairfield township	131	81	81
Fort Ripley township [14]	171	289	310
Fort Ripley village [14]	105	-------	-------
Gail Lake township [14]	61	-------	-------
Garrison township	415	363	279
Ideal township	225	137	154
Irondale township	973	1,013	434
Riverton village	*168*	*398*	-------
Ironton village	1,033	1,165	-------
Jenkins township	228	247	257
Jenkins village	*148*	*125*	*130*
Lake Edwards township	293	310	216
Little Pine township	100	108	97
Long Lake township	519	562	565
Manganese village	96	183	-------
Maple Grove township	273	248	185
Mission township	191	175	144
Nokay Lake township	294	280	315
Oak Lawn township [14]	440	423	422
Pelican township	144	153	130
Perry Lake township	110	98	111
Platte Lake township	185	97	56
Rabbit Lake township	191	280	627
Roosevelt township	192	98	76
Ross Lake township	107	75	111
St. Mathias township	442	420	337
Sibley township	722	621	375
Pequot village	*488*	*419*	*260*
Smiley township	214	129	63
Timothy township [14]	134	188	134
Trommald village	242	301	-------
Watertown township	160	100	131
Wolford township	72	155	-------
Fractional T. 134, R. 28 [14]	224	190	185
E. ½ T. 134, R. 29	194	98	70
Dakota County	**34,592**	**28,967**	**25,171**
Burnsville township	490	419	385
Castle Rock township	691	691	632
Douglas township	509	581	616
Eagan township	852	857	899
Empire township	565	646	456
Eureka township	682	712	720
Farmington village	1,342	1,449	1,024
Greenvale township	652	620	591
Hampton township	518	578	625
Hampton village	196	246	190
Hastings city	5,086	4,571	3,983
Invergrove township	1,235	1,210	1,184
Invergrove village	382	363	200
Lakeville township	999	744	841
Lakeville village	522	474	385
Lebanon township	380	361	292
Marshan township	477	495	469
Mendota township	948	757	823
Mendota village	173	193	245
New Trier village	80	122	144
Nininger township	275	256	242
Randolph township	146	138	214
Randolph village	214	170	182
Ravenna township	241	258	314
Rosemount township	692	599	662
Rosemount village	294	310	238
Sciota township	288	246	254
South St. Paul city	10,000	6,860	4,510
Vermillion township	741	791	909
Vermillion village	*114*	*99*	*161*
Waterford township	360	288	282
West St. Paul city	4,463	2,962	2,660
Dodge County	**12,127**	**12,552**	**12,094**
Ashland township	536	544	580
Canisteo township	674	709	726
Claremont township	575	535	576
Claremont village	373	334	275
Concord township	843	777	861
Dodge Center village	854	921	957
Ellington township	579	606	646
Hayfield township	576	617	586
Hayfield village	730	799	586
Kasson village	1,019	1,150	932
Mantorville township	733	665	653
Mantorville village	387	381	410
Milton township	951	1,036	975
Ripley township	408	413	395
Vernon township	729	835	848
Wasioja township	937	907	855
West Concord village	613	704	584
Westfield township	610	619	649
Douglas County	**18,513**	**19,039**	**17,669**
Alexandria city	3,876	3,388	3,001
Alexandria township	807	796	678
Belle River township	681	706	719
Brandon township	638	619	632
Brandon village	311	292	276
Carlos township	589	635	557
Carlos village	178	208	167
Evansville township	456	479	474
Evansville village	397	427	389
Forada village	91	92	66
Garfield village	180	176	160

[13] COTTONWOOD.—Windom village incorporated as a city in 1920 and parts annexed to Great Bend and Lakeside townships in 1926. Storden village incorporated from part of Storden township in 1920.

[14] CROW WING.—Parts of Brainerd city annexed to fractional township 134, range 28, Oak Lawn township, and Baxter township in 1920, 1923, and 1925, respectively. Center township organized from fractional townships 134 and 135, range 27 in 1920 and Gail Lake township organized from part of Timothy in 1927. Fort Ripley village incorporated from part of Fort Ripley township in 1927.

Digitized by Google

TABLE 4.—POPULATION OF COUNTIES BY MINOR CIVIL DIVISIONS: 1930, 1920, AND 1910—Continued

MINOR CIVIL DIVISION	1930	1920	1910
Douglas County—Con.			
Holmes City township	709	740	682
Hudson township	524	528	492
Ida township	608	719	729
Kensington village	283	252	244
La Grand township	756	866	850
Lake Mary township	624	593	610
Leaf Valley township	629	704	674
Lund township	546	614	634
Millerville township [15]	534	573	552
Millerville village [15]	141	152	150
Miltona township [15]	579	590	417
Miltona village [15]	89	------	------
Moe township	607	712	689
Nelson village	147	159	157
Orange township	408	438	418
Osakis township	616	636	623
Osakis village, in Douglas Co.	1,069	1,140	924
In Todd Co.	*86*	*340*	*89*
Total	*1,155*	*1,480*	*1,013*
Solem township	497	536	590
Spruce Hill township	703	694	602
Urness township	540	575	513
Faribault County	**21,642**	**20,998**	**19,949**
Barber township	543	519	529
Blue Earth city	2,884	2,568	2,319
Blue Earth City township	661	572	673
Brush Creek township	658	651	651
Clark township	2,466	2,494	2,303
Wells village	*1,795*	*1,894*	*1,755*
Delavan township	850	881	852
Delavan village	*299*	*318*	*284*
Dunbar township	633	573	584
Elmore township	1,292	1,425	1,413
Elmore village	*744*	*904*	*796*
Emerald township	704	666	679
Frost village, total	*233*	*252*	*138*
In Emerald twp.	*37*	------	------
In Rome twp.	*196*	*252*	*138*
Foster township	691	684	688
Walters village	*105*	*116*	*103*
Jo. Daviess township	714	647	593
Kiester township	948	986	931
Kiester village	*286*	*257*	*258*
Lura township	822	818	769
Easton village	*297*	*326*	*268*
Minnesota Lake township	964	930	918
Minnesota Lake village	*435*	*450*	*445*
Pilot Grove township	589	557	487
Prescott township	536	566	579
Rome township	857	829	827
Frost village (see Emerald twp.).			
Seely township	1,234	1,256	1,039
Bricelyn village	*509*	*564*	*352*
Verona township	745	663	606
Walnut Lake township	604	566	505
Winnebago village	1,701	1,641	1,554
Winnebago City township	546	506	450
Fillmore County	**24,748**	**25,330**	**25,680**
Amherst township	719	782	745
Arendahl township	624	704	720
Beaver township	527	532	592
Fillmore County—Con.			
Bloomfield township	631	614	866
Bristol township	828	866	760
Canton township	936	1,006	904
Canton village	385	365	345
Carimona township	535	453	617
Carrolton township	553	622	630
Chatfield city, in Fillmore Co.	881	987	875
In Olmsted Co.	*388*	*595*	*553*
Total	*1,269*	*1,582*	*1,428*
Chatfield township	520	552	582
Fillmore township	696	662	749
Forestville township	644	647	647
Fountain township	551	528	627
Fountain village	303	346	321
Harmony township	614	609	708
Harmony village	821	718	655
Holt township	576	662	695
Jordan township	615	632	681
Lanesboro village	1,014	1,015	987
Mabel village	686	550	549
Newburg township	740	673	811
Norway township	765	821	908
Ostrander village	151	206	------
Peterson village	291	291	266
Pilot Mound township	587	630	668
Preble township	662	696	674
Preston township	583	553	592
Preston village	1,214	1,227	1,193
Rushford city	1,125	1,142	1,011
Rushford village	633	663	686
Spring Valley township	647	653	756
Spring Valley village	1,712	1,871	1,817
Sumner township	655	689	638
Whalan village	155	142	121
Wykoff village	426	482	456
York township	743	739	828
Freeborn County	**28,741**	**24,692**	**23,283**
Albert Lea city [16]	10,169	8,056	6,192
Albert Lea township [16]	1,581	1,315	1,202
Alden township	714	713	669
Alden village	532	530	544
Bancroft township	867	880	979
Bath township [16]	754	911	885
Carlston township	666	643	668
Clarks Grove village [16]	180	------	------
Emmons village	292	297	223
Freeborn township	876	815	809
Freeman township	655	681	688
Geneva township	1,261	445	458
Geneva village	245	207	140
Glenville village	449	379	368
Hartland township	624	686	640
Hartland village	228	229	227
Hayward township [16]	656	778	720
Hayward village [16]	158	------	------
London township	807	838	769
Manchester township	785	847	775
Mansfield township	660	680	599
Moscow township	969	718	632
Newry township	804	684	713
Nunda township	669	665	652
Oakland township	586	584	608
Pickerel Lake township	679	720	693
Riceland township	1,199	667	705
Shell Rock township	676	724	724

[15] DOUGLAS.—Parts of Millerville village annexed to Millerville township in 1928. Miltona village incorporated from part of Miltona township in 1930.

[16] FREEBORN.—Part of Albert Lea township annexed to Albert Lea city in 1923. Clarks Grove village incorporated from part of Bath township in 1920 and Hayward village incorporated from part of Hayward township in 1924.

| | | |

TABLE 4.—POPULATION OF COUNTIES BY MINOR CIVIL DIVISIONS: 1930, 1920, AND 1910—Continued

MINOR CIVIL DIVISION	1930	1920	1910
Hubbard County	**9,596**	**[19] 10,136**	**[19] 9,831**
Akeley township	360	480	2,574
Akeley village	514	855	-------
Arago township	205	183	135
Badoura township	223	281	165
Clay township	73	44	58
Clover township	103	99	61
Crow Wing Lake township	159	157	156
Farden township [19]	279	255	215
Fern township	216	234	212
Guthrie township	386	238	83
Hart Lake township	370	368	190
Helga township	350	322	166
Hendrickson township	115	174	149
Henrietta township	426	467	369
Hubbard township	435	500	424
Lake Alice township	98	64	62
Lake Emma township	197	232	216
Lake George township	187	140	117
Lake Hattie township	139	138	68
Lake Port township	252	249	109
Laporte village	185	216	140
Mantrap township	197	253	169
Nevis township	299	400	284
Nevis village	275	412	238
Park Rapids village	2,081	1,603	1,801
Rockwood township	214	226	198
Schoolcraft township	126	86	79
Straight River township	398	403	342
Thorpe township	59	85	110
Todd township	356	408	347
White Oak township	297	403	247
Township 142, range 32 (Steamboat River)	22	17	21
Isanti County	**12,061**	**13,278**	**12,615**
Athens township	558	647	507
Bradford township	641	754	775
Braham village	579	511	406
Cambridge township	1,407	1,145	1,130
Cambridge village	1,183	1,080	900
Dalbo township	797	825	707
Isanti township	898	1,050	1,136
Isanti village	371	411	316
Maple Ridge township	866	993	983
North Branch township	820	1,028	1,090
Oxford township	315	433	437
Spencer Brook township	591	730	510
Springvale township	721	831	780
Stanchfield township	955	1,119	1,005
Stanford township	676	825	817
Wyanett township	703	896	1,026
Itasca County	**27,224**	**23,876**	**17,208**
Alvwood township	253	125	95
Arbo township	156	100	61
Ardenhurst township	171	175	121
Balsam township [19a]	214	318	195
Bass Brook township	602	685	692
Cohasset village	*299*	*420*	*521*
Bass Lake township	159	143	73
Bearville township	150	126	136
Bigfork township	493	409	299
Bigfork village	*295*	*160*	*167*
Blackberry township	275	223	167
Bovey village [19a]	1,248	*1,324*	*1,377*
Itasca County—Contd.			
Bowstring township	132	150	-------
Carpenter township	284	200	235
Cooley village [19a]	368	-------	-------
Deer River township	399	349	264
Deer River village	832	1,044	900
Feeley township [19a]	191	375	292
Good Hope township	267	216	76
Goodland township	365	308	188
Grand Rapids township	563	236	209
La Prairie village	*48*	*63*	*48*
Grand Rapids village	3,206	2,914	2,230
Grattan township	95	81	23
Greenway township	1,822	1,277	1,184
Calumet village	*805*	*445*	*245*
Marble village	*738*	*742*	*887*
Harris township	312	256	95
Iron Range township [19a]	1,903	3,258	3,689
Coleraine village	*1,248*	*1,900*	*1,618*
Taconite village	*485*	*621*	*549*
Kinghurst township	236	107	88
Lake Jessie township	307	306	214
Lawrence township [19a]	231	-------	-------
Liberty township [19a]	109	-------	-------
Lone Pine township [19a]	82	208	-------
Marcell township	230	222	202
Max township [19a]	290	205	195
Moose Park township	159	168	31
Morse township	326	316	290
Nashwauk township	5,062	4,471	2,930
Keewatin village	*2,134*	*1,879*	*605*
Nashwauk village	*2,555*	*2,414*	*2,080*
Nore township	192	279	140
Oteneagen township	158	171	40
Pomroy township [19a]	83	-------	-------
Sago township	318	200	167
Sand Lake township	226	239	68
Spang township	147	74	24
Stokes township	147	136	-------
Third River township	83	69	60
Trout Lake township	525	464	836
Wabana township [19a]	87	-------	-------
Warba village [19a]	154	-------	-------
Wawina township	359	394	183
Wirt township [19a]	197	231	102
Zemple village	164	284	-------
Fractional T. 53, R. 24	148	147	75
Fractional T. 53, R. 25	48	15	13
Township 54, range 26	83	21	8
Fractional T. 54, R. 27	14	6	50
Township 55, range 23	239	161	65
Fractional T. 55, R. 27	207	207	42
S. ½ fractional T. 56, R. 27	39	42	23
Township 57, range 26	100	42	38
Township 58, range 22	133	95	20
Township 58, range 23	83	58	11
Township 58, range 26	79	-------	-------
Fractional T. 58, R. 27	54	77	4
Township 59, range 22	167	77	23
Township 59, range 23	29	23	14
Township 59, range 24	40	2	9
Township 59, range 25	2	8	-------
Township 60, range 23	7	27	6
Township 60, range 24	15	8	-------
Township 60, range 25	50	34	7
Township 61, range 23	121	4	7
Township 61, range 24	-------	1	-------
Township 61, range 25	40	26	27
Township 62, range 25	296	839	73
Township 62, range 26	147	174	57
Fractional T. 62, R. 27	1	3	-------

[19] HUBBARD.—County totals for 1920 and 1910 include population (34 in 1920; 143 in 1910) of Farris village, disincorporated in 1929 and annexed to Farden township; county total for 1910 also includes population (134) of part of Chippewa Indian Reservation, lands allotted to Indians, and population (49) of Nary village, annexed to Helga township, between 1910 and 1920.

[19a] ITASCA.—Lawrence and Wabana townships organized from parts of Balsam township in 1920 and 1921, respectively; Liberty and Pomroy townships from parts of Wirt in 1922 and 1925, respectively; and Max township from township 148, range 27 in 1920. Bovey village made independent of Iron Range township, and Cooley village incorporated from part of Lone Pine township, in 1921. Warba village returned with Feeley township in 1920.

Digitized by Google

TABLE 4.—POPULATION OF COUNTIES BY MINOR CIVIL DIVISIONS: 1930, 1920, AND 1910—Continued

MINOR CIVIL DIVISION	1930	1920	1910
Itasca County—Con.			
Township 143, range 25 (pt.)	25	110	25
Township 144, range 26 (pt.)	119	100	25
Township 145, range 26 (pt.)	178	187	20
Township 145, range 27 (pt.)	-------	1	-------
Township 146, range 26	174	121	197
Township 146, range 27 (pt.)	51	25	2
Township 146, range 28 (pt.)	-------	4	-------
Township 146, range 29 (pt.)	-------	15	20
Township 147, range 26	162	159	-------
Township 147, range 27	32	13	19
Township 147, range 28	-------	4	23
Township 147, range 29	9	15	11
Jackson County	**15,863**	**15,955**	**14,491**
Alba township	426	414	397
Alpha village	209	261	223
Belmont township	626	635	633
Christiania township	556	588	543
Delafield township	520	556	474
Des Moines township	586	607	638
Enterprise township	564	521	531
Ewington township	604	576	477
Heron Lake township	633	686	649
Heron Lake village	786	922	503
Hunter township	636	597	564
Jackson city [30]	2,206	2,144	1,907
Kimball township	515	531	513
La Crosse township	498	455	412
Lakefield village	1,349	1,346	924
Middleton township	585	560	5[illegible]0
Minneota township	488	539	508
Petersburg township	674	688	682
Rost township	579	561	523
Round Lake township	522	587	494
Sioux Valley township	568	553	519
Weimer township	360	433	399
West Heron Lake township	718	677	430
Wilder village	97	91	95
Wisconsin township	558	477	543
Kanabec County	**8,558**	**9,086**	**6,461**
Ann Lake township	136	209	79
Arthur township	580	633	548
Brunswick township	957	1,065	924
Comfort township	707	858	825
Ford township	98	92	-------
Grass Lake township	861	936	805
Grasston village	229	239	189
Hay Brook township	102	108	-------
Hillman township	356	247	134
Kanabec township	441	467	117
Knife Lake township	564	582	469
Kroschel township	253	240	179
Mora village	1,014	1,006	892
Ogilvie village	344	436	270
Peace township	294	275	199
Pomroy township	382	462	226
South Fork township	624	695	319
Whited township	616	536	286
Kandiyohi County	**23,574**	**22,060**	**18,969**
Arctander township	641	733	704
Atwater village	694	735	600
Burbank township	450	515	491
Colfax township	473	489	471

MINOR CIVIL DIVISION	1930	1920	1910
Kandiyohi County—Con.			
Dovre township	622	607	582
East Lake Lillian township [31]	529	447	508
Edwards township	407	430	317
Fahlun township	421	411	300
Gennessee township	580	523	550
Green Lake township	585	526	606
Harrison township	533	549	528
Holland township	961	755	685
Irving township	660	700	635
Kandiyohi township	566	597	646
Kandiyohi village	192	184	185
Lake Andrew township	477	443	482
Lake Elizabeth township	457	445	436
Lake Lillian township [31]	566	514	479
Lake Lillian village [31]	206	-------	-------
Mamre township	502	593	605
New London township	1,200	1,158	977
New London village	*483*	*587*	*418*
Norway Lake township	697	743	702
Pennock village	191	251	189
Raymond village	450	416	334
Roseland township	797	618	594
Roseville township	519	563	544
St. Johns township	481	392	312
Spicer village	290	299	228
Whitefield township	590	580	593
Willmar city	6,173	5,892	4,135
Willmar township	1,664	952	491
Kittson County	**9,688**	**10,638**	**9,669**
Arveson township	176	172	158
Bronson village	239	181	101
Cannon township	93	119	108
Caribou township	247	306	385
Clow township	189	240	200
Davis township	207	166	188
Deerwood township	265	231	230
Donaldson village	133	167	132
Granville township	295	362	385
Hallock township	215	237	225
Hallock village	869	1,012	910
Hampden township	233	294	264
Hazelton township	304	324	288
Hill township	189	227	200
Humboldt village	139	198	-------
Jupiter township	472	440	379
Karlstad village	304	286	138
Kennedy village	279	311	232
Lancaster village	456	354	204
McKinley township	104	117	106
Norway township	360	394	307
Halma village [32]	*129*	-------	-------
Pelan township	100	134	132
Percy township	102	155	162
Poppleton township	306	348	299
Red River township	272	331	355
Richardville township	319	425	423
St. Joseph township	208	237	186
St. Vincent township	394	485	598
St. Vincent village	304	343	328
Skane township	203	187	205
Spring Brook township	308	352	342
Svea township	183	198	202
Tegner township	208	226	237
Teien township	439	440	447
Thompson township	490	524	534
Township 161, range 45	44	59	38
Township 162, range 45	40	56	41

[30] JACKSON.—Jackson village incorporated as a city in 1920.
[31] KANDIYOHI.—Lake Lillian village incorporated from parts of East Lake Lillian and Lake Lillian townships in 1926.
[32] KITTSON.—Halma village incorporated in 1923.

Digitized by Google

TABLE 4.—POPULATION OF COUNTIES BY MINOR CIVIL DIVISIONS: 1930, 1920, AND 1910—Continued

MINOR CIVIL DIVISION	1930	1920	1910
Koochiching County	14,078	[33] 13,520	[33] 6,431
Bannock township	38	49	47
Bear River township	32	80	46
Beaver township	123	202	56
Big Falls township	451	436	338
Big Falls village	*440*	*385*	*326*
Bridgie township	93	131	20
Cingmars township	132	99	35
Cross River township	137	209	179
Dentaybow township	72	117	70
Dinner Creek township	161	328	149
Englewood township	433	400	288
Mizpah village	*190*	*212*	*149*
Evergreen township	205	458	168
Forest Grove township	124	385	53
Gowdy township	34	37	28
Grand Falls township	90	132	53
Henry township	78	95	94
Indus township	96	138	-------
International Falls city [33]	5,036	3,448	1,487
Jameson township	743	567	134
Littlefork village	*474*	*397*	*104*
Kline township	20	64	-------
Koochiching township [33]	1,399	661	107
Lindford township	96	122	49
Manitou township	92	109	94
Meadow Brook township	171	185	137
Meding township	195	267	51
Murphy township	193	231	206
Nett River township	46	83	55
Northome village	258	270	206
Pinetop township	60	245	27
Plum Creek township	71	84	18
Ranier village	205	157	190
Rapid River township	67	70	79
Rat Root township	215	506	95
Ray township	42	191	27
Reedy township	92	77	175
Sault township	193	248	181
South International Falls village	939	283	-------
Sturgeon River township	67	79	86
Summerville township [33]	368	3	22
Warren township	37	39	5
Watrous township	200	213	444
White Birch township	17	48	-------
Wildwood township	160	155	61
Williams township	152	146	106
Township 63, range 26	117	49	17
Fractional T. 63, R. 27	25	44	-------
Township 64, range 22	200	167	54
Township 64, range 23	-------	7	-------
Fractional T. 64, R. 25	-------	1	8
Township 64, range 26	5	30	46
Fractional T. 64, R. 27	6	-------	10
Township 65, range 22	76	101	95
Township 65, range 23	11	80	1
Township 65, range 24	-------	-------	1
Township 65, range 26	2	2	9
Township 69, range 25	106	113	84
Township 152, range 25 [33]	5	115	55
Township 152, range 26 [33]	1		
Township 153, range 25	1	36	23
Township 153, range 27	-------	54	-------
Township 153, range 28	-------	36	6
Township 153, range 29	2	186	-------
Township 154, range 27	4	23	14
Koochiching County—Continued.			
Township 154, range 28	-------	26	-------
Township 156, range 27	10	-------	-------
Township 156, range 28	2	-------	9
Township 156, range 29	1	-------	6
Township 157, range 27	2	3	17
Township 157, range 28	64	14	-------
Township 158, range 27	26	12	15
Township 158, range 28	16	46	20
Township 159, range 29	13	99	-------
Lac qui Parle County	15,398	15,554	15,435
Agassiz township	419	372	461
Arena township	460	501	509
Augusta township	367	315	384
Baxter township	594	601	585
Bellingham village	375	405	359
Boyd village	449	549	431
Camp Release township	439	491	498
Cerro Gordo township	563	620	636
Dawson city	1,386	1,511	1,318
Freeland township	479	461	467
Garfield township	437	446	452
Hamlin township	495	500	483
Hantho township	397	437	369
Lac qui Parle township	451	448	470
Lake Shore township	695	712	787
Louisburg village	77	99	88
Madison city	1,916	1,838	1,811
Madison township	519	509	551
Manfred township	353	310	298
Marietta village	344	413	338
Maxwell township	491	522	526
Mehurin township	376	316	331
Nassau village	170	168	213
Ortonville city, in Lac qui Parle Co	75	42	58
In Big Stone Co	*1,942*	*1,716*	*1,716*
Total	*2,017*	*1,758*	*1,774*
Perry township	480	454	513
Providence township	502	489	540
Riverside township	546	577	535
Ten Mile Lake township	553	466	463
Walter township	469	467	418
Yellow Bank township	521	515	543
Lake County	7,069	8,251	[34] 8,011
Beaver Bay township	335	263	284
Cramer township	96	148	-------
Crystal Bay township	179	170	430
Fall Lake township	220	649	541
Silver Creek township	451	698	481
Two Harbors city	4,425	4,546	4,990
Two Harbors township	770	926	343
Waldo township	592	851	451
Lake of the Woods County [35]	4,194	(35)	(35)
Angle township [35]	159	107	-------
Baudette township	105	138	73
Baudette village	822	960	897
Beaver Dam township	48	85	5
Boone township	52	55	25
Chilgren township	120	126	73

[33] KOOCHICHING.—County totals for 1920 and 1910 include population (429 in 1920; 250 in 1910) of township 63, ranges 22, 24, and 25, annexed to Summerville township in 1920; county total for 1910 also includes population (25) of Rainy Lake City village, annexed to Koochiching township between 1910 and 1920. Part of Koochiching township annexed to International Falls city in 1927. Township 152, ranges 25 and 26, returned as Wicker township in 1920; organization dissolved in 1925.

[34] LAKE.—County total for 1910 includes population (491) of Knife River village, annexed to Two Harbors township between 1910 and 1920.

[35] LAKE OF THE WOODS.—Organized from part of Beltrami County in 1922; townships for which population is shown for 1920 and 1910 were in that county. Cloverdale and Park townships organized in 1922 from township 159, range 34, and township 159, range 33, respectively, and Hiwood and Noyes townships organized in 1920, from township 160, range 36, and township 160, range 35, respectively. Angle township in 1930 includes the following islands (total population, 40), returned separately in 1920; American Island, Brush Island, Cornfield Island, Flag Island, and Oak Island. Victory township returned as unorganized in 1920. Williams village incorporated from part of McDougald township in 1922.

Digitized by Google

TABLE 4.—POPULATION OF COUNTIES BY MINOR CIVIL DIVISIONS: 1930, 1920, AND 1910—Continued

MINOR CIVIL DIVISION	1930	1920	1910
Mahnomen County	**6,153**	**[27] 6,197**	**[27] 8,249**
Beaulieu township	307	320	231
Bejou township [27]	226	332	85
Bejou village [27]	99	-------	-------
Chief township	336	329	151
Clover township [27]	164	-------	-------
Gregory township	165	201	95
Heier township	301	317	258
Island Lake township	370	282	-------
La Garde township	334	390	162
Lake Grove township	438	436	169
Little Elbow township [27]	91	-------	-------
Mahnomen village	989	1,076	796
Marsh Creek township	193	204	69
Oakland township [27]	237	212	-------
Pembina township	549	541	301
Popple Grove township	264	385	159
Rosedale township	348	401	157
Twin Lakes township [27]	405	-------	-------
Waubun village	337	346	230
Marshall County	**17,003**	**19,443**	**16,338**
Agder township	154	253	185
Alma township	391	361	324
Alvarado village	323	361	128
Argyle village	700	956	744
Augsburg township	315	286	281
Big Woods township	390	434	440
Bloomer township	261	288	287
Boxville township	117	108	108
Cedar township	204	233	126
Como township	93	135	85
Comstock township	312	396	303
Donnelly township	109	107	73
Eagle Point township	258	260	204
East Park township	121	186	186
East Valley township	160	242	118
Eckvoll township	128	166	100
Espelie township	135	245	194
Excel township	410	463	494
Foldahl township	191	233	261
Fork township	208	205	183
Grand Plain township	156	229	225
Grygla village	147	155	-------
Holt township	315	382	471
Holt village	193	232	-------
Huntly township	124	146	105
Lincoln township [28]	297	412	281
Linsell township	89	129	115
McCrea township	327	385	333
Marsh Grove township	291	399	369
Middle River township	324	309	304
Middle River village	275	324	149
Moose River township	127	179	186
Moylan township	167	264	142
Mud Lake township	89	141	14
Nelson Park township	319	311	221
New Folden township	355	420	609
Newfolden village	244	246	-------
New Maine township	251	239	141
New Solum township	414	510	422
Oak Park township	612	653	667
Oslo village	328	365	344
Parker township	219	189	167
Rollis township	303	397	321
Sinnott township	265	206	268
Spruce Valley township	413	446	265
Stephen village	474	581	618
Strandquist village [28]	139	-------	-------
Tamarac township	307	294	311
Marshall County—Con.			
Thief Lake township	144	161	133
Valley township	280	351	296
Vega township	454	509	601
Veldt township	116	151	110
Viking township [28]	316	406	391
Viking village [28]	133	-------	-------
Wanger township	409	411	417
Warren city	1,472	1,772	1,613
Warrenton township	233	228	218
West Valley township	297	297	221
Whiteford township	133	185	126
Wright township	372	391	320
Martin County	**22,401**	**21,085**	**17,518**
Cedar township	550	563	576
Center Creek township	712	647	507
Ceylon village	475	543	330
Dunnell village	237	247	170
East Chain township	736	783	684
Elm Creek township	518	544	469
Fairmont city	5,521	4,630	2,958
Fairmont township	863	613	570
Fox Lake township	656	615	532
Fraser township	668	618	646
Galena township	560	582	491
Granada village	397	387	333
Jay township	675	596	566
Lake Belt township	585	586	572
Lake Fremont township	596	589	603
Manyaska township	646	626	507
Monterey village	183	217	177
Nashville township	652	580	521
Ormsby village, in Martin Co.	35	31	46
In Watonwan Co.	*72*	*84*	*66*
Total	*107*	*115*	*112*
Pleasant Prairie township	682	687	575
Rolling Green township	597	580	539
Rutland township	840	777	638
Sherburne village	860	832	814
Silver Lake township	764	803	675
Tenhassen township	650	638	585
Triumph village	292	313	243
Truman village	730	752	451
Waverly township	589	561	585
Welcome village	519	612	543
Westford township	613	533	522
Meeker County	**17,914**	**18,103**	**17,022**
Acton township	615	643	622
Cedar Mills township	856	733	708
Collinwood township	965	1,102	1,162
Cosmos township [29]	546	559	480
Cosmos village [29]	239	-------	-------
Danielson township	573	566	667
Darwin township	544	490	531
Darwin village	156	132	-------
Dassel township	837	1,002	1,009
Dassel village	785	804	643
Ellsworth township	654	675	626
Forest City township	674	724	718
Forest Prairie township	1,036	1,016	1,036
Greenleaf township	618	554	586
Grove City village	372	388	351
Harvey township	516	572	618
Kingston township	1,718	1,918	1,732
Litchfield township	506	519	498

[27] MAHNOMEN.—County totals for 1920 and 1910 include population (425 in 1920; 386 in 1910) of that part of White Earth Indian Reservation in Mahnomen County taken to form Clover and Twin Lakes townships in 1921 and 1922, respectively. Bejou village incorporated from part of Bejou township in 1922. Little Elbow township organized from part of Oakland township in 1922.

[28] MARSHALL.—Strandquist village incorporated from part of Lincoln township in 1923 and Viking village incorporated from part of Viking township in 1921.

[29] MEEKER.—Cosmos village incorporated from part of Cosmos township in 1926.

Digitized by Google

TABLE 4.—POPULATION OF COUNTIES BY MINOR CIVIL DIVISIONS: 1930, 1920, AND 1910—Continued

MINOR CIVIL DIVISION	1930	1920	1910
Meeker County—Con.			
Litchfield village	2,880	2,790	2,333
Manannah township	1,125	1,247	1,151
Eden Valley village, total	*612*	*665*	*740*
In Meeker Co.	*362*	*424*	*453*
In Stearns Co.	*250*	*241*	*287*
Swede Grove township	525	554	550
Union Grove township	656	661	635
Watkins village	518	454	366
Mille Lacs County	**14,076**	**14,180**	**10,705**
Bock village [30]	109	-------	-------
Bogus Brook township	1,046	1,118	945
Borgholm township [30]	1,009	1,268	964
Bradbury township [30]	276	-------	-------
Dailey township	234	207	-------
East Side township	267	275	132
Foreston village	280	328	204
Greenbush township	930	1,077	986
Hayland township	382	321	105
Isle village	523	328	-------
Isle Harbor township [30]	372	397	483
Kathio township	513	381	241
Lewis township [30]	63	-------	-------
Milaca township	863	999	718
Milaca village	1,318	1,347	1,102
Milo township [30]	1,142	1,301	1,101
Mudgett township	112	99	-------
Onamia township [30]	363	416	172
Onamia village	514	416	314
Page township	466	434	222
Pease village [30]	133	-------	-------
Princeton township	898	1,117	1,136
Princeton village	1,636	1,685	1,555
South Harbor township	399	374	320
Wahkon village	228	292	-------
Morrison County	**25,442**	**25,841**	**24,058**
Agram township	278	286	292
Belle Prairie township	701	796	686
Bellevue township	682	638	632
Bowlus village	266	247	164
Buckman township [31]	926	1,231	985
Buckman village [31]	212	*227*	*157*
Buh township [31]	668	806	713
Clough township	294	309	272
Culdrum township	757	786	868
Cushing township	424	389	313
Darling township	595	586	536
Elmdale township	1,152	1,330	1,574
Flensburg village	284	210	-------
Genola village [31]	68	*156*	-------
Granite township [31]	622	647	478
Green Prairie township	220	249	226
Hillman township	195	150	66
Lakin township	218	126	55
Lastrup village [31]	118	*121*	-------
Leigh township	214	175	54
Little Falls city	5,014	5,500	6,078
Little Falls township	510	557	356
Morrill township	540	532	350
Motley township	100	88	88
Motley village	397	396	428
Mount Morris township	96	79	54
Parker township	627	514	479
Pierz township [31]	564	720	631
Pierz village	634	624	545
Pike Creek township	1,256	1,250	1,394
Platte township	444	333	209
Morrison County—Con.			
Pulaski township	361	275	129
Rail Prairie township	227	253	296
Randall village	302	301	195
Richardson township	275	182	60
Ripley township	642	676	610
Rosing township	146	132	143
Royalton village	518	690	676
Scandia Valley township	280	254	158
Sobieski village [31]	250	203	-------
Swan River township [31]	1,022	1,163	1,225
Swanville township	849	878	826
Swanville village	435	400	397
Two Rivers township	714	737	812
Upsala village	345	316	-------
Mower County	**28,065**	**25,993**	**22,640**
Adams township	637	693	658
Adams village	574	609	576
Austin city	12,276	10,118	6,960
Austin township	962	889	728
Bennington township	428	385	445
Brownsdale village	273	271	264
Clayton township	379	389	399
Dexter township	560	618	587
Dexter village	242	298	281
Elkton village	91	102	86
Frankford township	478	539	449
Grand Meadow township	487	488	511
Grand Meadow village	585	579	552
Lansing township	1,286	886	808
Le Roy township	651	735	824
Le Roy village	661	707	702
Lodi township	515	510	503
Lyle township	597	560	703
Lyle village	453	505	552
Marshall township	508	538	504
Nevada township	555	607	678
Pleasant Valley township	430	432	434
Racine township	772	843	838
Red Rock township	666	586	608
Rose Creek village	210	208	204
Sargeant township	482	488	522
Sargeant village	91	79	76
Taopi village	102	153	146
Udolpho township	660	653	600
Waltham township	662	673	676
Waltham village	190	180	176
Windom township	602	672	590
Murray County	**13,903**	**13,631**	**11,755**
Avoca village	285	270	212
Belfast township	567	541	498
Bondin township	554	561	515
Cameron township	446	407	317
Chanarambie township	494	453	428
Chandler village	250	272	225
Currie village	435	405	329
Des Moines River township	479	472	394
Dovray township	602	628	460
Dovray village [32]	*103*	-------	-------
Ellsborough township	576	534	501
Fenton township	483	401	418
Fulda village	818	893	743
Hadley village	105	147	136
Holly township	485	479	415
Iona township	566	540	459
Iona village	321	365	300
Lake Sarah township	454	457	484

[30] MILLE LACS.—Bock village incorporated from part of Borgholm township, and Pease village incorporated from part of Milo township, in 1923. Bradbury township included in Onamia township in 1920. Lewis township organized from part of Isle Harbor township in 1922.

[31] MORRISON.—Buckman village made independent of Buckman township, Lastrup village made independent of Buh and Granite townships, Genola village made independent of Pierz township, and Sobieski village made independent of Swan River township, in 1920.

[32] MURRAY.—Dovray village incorporated, in 1924.

Digitized by Google

TABLE 4.—POPULATION OF COUNTIES BY MINOR CIVIL DIVISIONS: 1930, 1920, AND 1910—Continued

MINOR CIVIL DIVISION	1930	1920	1910
Murray County—Con.			
Lake Wilson village	329	354	219
Leeds township	493	455	345
Lime Lake township	556	500	514
Lowville township	398	398	360
Mason township	462	500	470
Moulton township	585	528	393
Murray township	537	532	448
Shetek township	491	490	436
Skandia township	477	495	450
Slayton township	552	509	436
Slayton village	1,102	1,045	850
Nicollet County	**16,550**	**15,036**	**14,125**
Belgrade township	876	882	862
Bernadotte township	626	596	635
Brighton township	293	264	280
Courtland township	696	661	672
Courtland village	260	224	208
Granby township	459	476	475
Lafayette township	899	844	845
Lafayette village	389	309	195
Lake Prairie township	907	979	930
New Sweden township	627	617	678
Nicollet township	640	647	659
Nicollet village	434	404	338
North Mankato city [33]	2,822	1,840	1,279
Oshawa township	516	568	494
Ridgely township	242	248	287
St. Peter city	4,811	4,335	4,176
Traverse township	441	499	456
West Newton township	612	643	656
Nobles County	**18,618**	**17,917**	**15,210**
Adrian village	1,000	1,087	1,112
Bigelow township	519	504	498
Bigelow village	199	223	195
Bloom township	511	530	494
Brewster village	396	405	311
Dewald township	557	513	454
Dundee village	192	215	175
Elk township	535	474	421
Ellsworth village	644	667	536
Graham Lake township	448	442	450
Grand Prairie township	473	503	503
Hersey township	446	443	380
Indian Lake township	430	439	358
Kinbrae village	115	121	137
Larkin township	585	564	422
Leota township	640	678	582
Lismore township	506	575	443
Lismore village	325	350	268
Little Rock township	559	500	585
Lorain township	458	485	422
Olney township	487	486	446
Ransom township	502	517	464
Round Lake village	403	345	237
Rushmore village	332	313	237
Seward township	587	570	559
Summit Lake township	750	617	429
Westside township	516	454	436
Wilmont township	590	509	613
Wilmont village	374	376	258
Worthington city	3,878	3,481	2,385
Worthington township	661	531	400
Norman County	**14,061**	**14,880**	**13,446**
Ada city	1,285	1,411	1,432
Anthony township	349	366	353
Bear Park township	600	689	672
Norman County—Con.			
Flom township	755	905	732
Fossum township	546	570	490
Gary village	308	333	251
Good Hope township	157	144	119
Green Meadow township	298	344	273
Halstad township	665	728	618
Halstad village	535	528	494
Hegne township	319	334	238
Hendrum township	548	629	736
Hendrum village	326	354	355
Home Lake township	383	433	392
Lake Ida township	349	340	313
Lee township	470	515	556
Lockhart township	366	352	238
McDonaldsville township	449	396	328
Mary township	394	362	389
Perley village	231	222	188
Pleasant View township	379	395	318
Rockwell township	197	205	169
Shelly village	308	289	195
Shely township	670	697	856
Spring Creek township	261	308	183
Strand township	304	290	284
Sundahl township	404	429	403
Twin Valley village	657	676	543
Waukon township	482	486	455
Wild Rice township	622	652	447
Winchester township	444	498	426
Olmsted County	**35,426**	**28,014**	**[34]22,497**
Byron village	323	302	272
Cascade township [34]	795	743	694
Chatfield city, in Olmsted Co	388	395	353
In Fillmore Co	*881*	*987*	*875*
Total	*1,269*	*1,382*	*1,228*
Dover township	559	534	581
Dover village	272	266	233
Elmira township	542	470	548
Eyota township	577	489	618
Eyota village	404	403	423
Farmington township	629	588	681
Haverhill township	652	536	592
High Forest township	744	756	797
Kalmar township	720	693	694
Marion township	659	649	645
New Haven township	974	933	894
Orion township	564	626	637
Oronoco township	906	909	826
Pleasant Grove township	824	818	884
Quincy township	554	496	562
Rochester city [34]	20,621	13,722	7,844
Rochester township [34]	836	630	574
Rock Dell township	653	716	801
Salem township	760	730	689
Stewartville village	793	941	794
Viola township	677	669	740
Otter Tail County	**51,006**	**50,818**	**46,036**
Aastad township	473	534	503
Amor township	405	400	350
Aurdal township	550	683	689
Battle Lake village	552	628	567
Blowers township	610	585	442
Bluffton township	809	794	691
Bluffton village	*204*	*220*	*148*
Buse township	499	439	400
Butler township	474	406	362
Candor township	360	390	367
Carlisle township	379	350	333
Clitherall township	443	492	499

[33] NICOLLET.—North Mankato village incorporated as a city in 1922.

[34] OLMSTED.—County total for 1910 includes population (127) of High Forest village, annexed to High Forest township between 1910 and 1920. Part of Rochester township annexed to Rochester city in 1924; parts of Cascade township annexed to Rochester city in 1927 and 1928; and part of Rochester city annexed to Cascade township in 1926.

Digitized by Google

TABLE 4.—POPULATION OF COUNTIES BY MINOR CIVIL DIVISIONS: 1930, 1920, AND 1910—Continued

MINOR CIVIL DIVISION	1930	1920	1910
Otter Tail County—Con.			
Clitherall village	151	178	187
Compton township	687	757	711
Corliss township	560	596	493
Dalton village	182	200	175
Dane Prairie township	543	572	646
Dead Lake township	509	489	413
Deer Creek township	660	747	658
Deer Creek village	337	381	313
Dent village	224	221	244
Dora township	491	558	507
Dunn township	415	358	375
Eagle Lake township	558	717	682
Eastern township	446	516	522
Edna township	515	528	521
Effington township	794	758	652
Elizabeth township	572	534	598
Elizabeth village	164	204	169
Elmo township	637	681	504
Erhards Grove township	762	796	679
Everts township	373	411	360
Fergus Falls city	9,389	7,581	6,887
Fergus Falls township	550	522	568
Folden township	534	569	552
Friberg township	672	613	554
Girard township	318	339	250
Gorman township	479	527	466
Henning township [35]	521	600	527
Henning village [35]	731	755	603
Hobart township	407	489	501
Homestead township	552	561	381
Inman township	567	544	471
Leaf Lake township	650	826	694
Leaf Mountain township	631	723	670
Lida township	408	449	412
Maine township	669	711	620
Maplewood township	634	660	649
New York village	607	700	474
Newton township	1,060	1,171	972
Nidaros township	504	524	494
Norwegian Grove township	558	571	642
Oak Valley township	631	667	512
Orwell township	405	376	371
Oscar township	542	618	645
Otter Tail township	214	230	200
Otter Tail village	221	223	176
Otto township	601	572	522
Paddock township	684	706	563
Parkers Prairie township	535	553	505
Parkers Prairie village	631	570	383
Pelican township	2,046	1,861	1,781
Pelican Rapids village	*1,365*	*1,156*	*1,019*
Perham township	545	582	589
Perham village	1,411	1,370	1,376
Pine Lake township	431	421	334
Richville village	179	281	255
Rush Lake township	523	456	441
St. Olaf township	599	634	556
Scambler township	437	462	428
Star Lake township	481	420	281
Sverdrup township	698	782	974
Tordenskjold township	660	761	755
Trondhjem township	587	642	584
Tumuli township	468	514	479
Underwood village	308	258	-------
Vergas village	323	361	237
Vining village	222	241	212
Western township	326	327	355
Woodside township	573	592	428

MINOR CIVIL DIVISION	1930	1920	1910
Pennington County	10,487	12,091	9,376
Black River township	150	160	169
Bray township	167	163	127
Clover Leaf township	139	247	180
Deer Park township	249	300	270
Goodridge township	75	139	63
Goodridge village	171	231	-------
Hickory township	268	360	197
High Landing township	376	437	383
Kratka township	262	373	280
Mayfield township	193	234	144
Norden township	262	333	306
North township	739	789	440
Numedal township	113	143	154
Polk Centre township	179	187	146
Reiner township	193	300	207
River Falls township	293	352	252
Rocksbury township	593	600	548
St. Hilaire village	280	346	468
Sanders township	338	369	293
Silverton township	216	280	219
Smiley township	379	424	421
Star township	354	400	192
Thief River Falls city	4,268	4,685	3,714
Wyandotte township	230	230	203
Pine County	20,264	[36]21,117	[36]15,878
Arlone township	215	187	-------
Arna township	327	349	102
Askov village	298	242	-------
Barry township	316	284	205
Belden township [36]	77	-------	-------
Birch Creek township	679	707	520
Bremen township	397	396	294
Brook Park township	425	356	323
Brook Park village	159	167	-------
Bruno township [36]	383	787	344
Bruno village	*167*	*217*	*229*
Chengwatana township	515	523	327
Clover township	153	78	190
Crosby township	126	92	54
Danforth township	122	98	89
Dell Grove township	624	722	512
Dosey township [36]	352	597	57
Finlayson township [36]	523	471	371
Finlayson village	241	293	186
Fleming township	92	108	67
Henriette village [36]	128	-------	-------
Hinckley township	680	695	481
Hinckley village	682	673	673
Keene township [36]	121	-------	-------
Kerrick township	425	450	353
Kettle River township	758	769	552
Rutledge village	*95*	*90*	*89*
Willow River village	*253*	*247*	*212*
Mission Creek township	577	627	445
Munch township	188	215	81
Nickerson township	214	154	121
Norman township	337	407	242
Ogema township	292	247	-------
Park township [36]	129	-------	-------
Partridge township	740	672	366
Pine City township	981	989	755
Pine City village	1,343	1,303	1,258
Pine Lake township	585	639	469
Pokegama township [36]	1,248	1,463	1,065
Rock Creek township	1,043	1,165	1,013
Royalton township	840	959	955

[35] OTTER TAIL.—Parts of Henning village annexed to Henning township in 1925.

[36] PINE.—County totals for 1920 and 1910 include population (44 in 1920; 149 in 1910) of Banning village, annexed to Finlayson township in 1920. Belden and Park townships organized from parts of Bruno in 1921 and 1922, respectively, and Keene township organized from part of Dosey in 1920. Henriette village incorporated from part of Pokegama township in 1920.

Digitized by Google

TABLE 4.—POPULATION OF COUNTIES BY MINOR CIVIL DIVISIONS: 1930, 1920, AND 1910—Continued

MINOR CIVIL DIVISION	1930	1920	1910
Pine County—Con.			
Sandstone township	508	528	214
Sandstone village	1,083	1,200	1,818
Sturgeon Lake township	646	748	572
Sturgeon Lake village	*210*	*208*	*183*
Wilma township	164	182	97
Windemere township	528	531	558
Pipestone County	**12,238**	**12,050**	**9,553**
Aetna township	525	478	363
Altona township	463	469	409
Burke township	430	414	371
Eden township	534	545	563
Edgerton village	627	657	381
Elmer township	557	545	424
Fountain Prairie township	546	457	427
Grange township	485	406	293
Gray township	453	398	435
Hatfield village	112	99	-------
Holland village	275	318	293
Ihlen village	203	211	-------
Jasper village, in Pipestone Co	669	851	591
In Rock Co	*100*	*117*	*113*
Total	*769*	*968*	*704*
Osborne township	562	527	487
Pipestone city	3,489	3,325	2,475
Rock township	487	391	393
Ruthton village	387	403	290
Sweet township	537	554	479
Trosky village	130	177	181
Troy township	532	549	472
Woodstock village	235	277	226
Polk County	**36,010**	**37,090**	**36,001**
Andover township	299	303	303
Angus township	307	263	235
Badger township	349	447	391
Belgium township	115	131	77
Beltrami village	226	219	149
Brandsvold township	538	587	671
Brandt township	132	136	70
Brislet township	178	187	170
Bygland township	560	588	643
Chester township	234	380	501
Climax village	239	274	269
Columbia township	710	705	552
Crookston city	6,321	6,825	7,559
Crookston township	426	415	367
East Grand Forks city	2,922	2,490	2,533
Eden township	555	690	711
Erskine village	511	457	324
Esther township	289	308	370
Euclid township	368	395	309
Fairfax township	355	364	353
Fanny township	202	184	272
Farley township	173	227	161
Fertile village	800	800	614
Fisher township	791	654	663
Fisher village	*297*	*305*	*328*
Fosston village	978	1,014	1,075
Garden township	622	655	656
Garfield township	592	663	633
Gentilly township	507	502	405
Godfrey township	436	500	398
Grand Forks township	372	315	322
Grove Park township	340	378	320
Gully township [17]	402	572	487
Gully village [17]	136	-------	-------
Polk County—Con.			
Hammond township	128	168	153
Helgeland township	94	129	121
Higdem township	272	285	252
Hill River township	517	527	572
Hubbard township [17]	457	643	619
Huntsville township	564	530	606
Johnson township	254	306	247
Kertsonville township	235	258	177
Keystone township	218	222	184
King township	484	547	581
Knute township	586	642	656
Lengby village	144	170	167
Lessor township	500	478	520
Liberty township	335	330	268
Lowell township	725	696	649
McIntosh village	688	805	634
Mentor village	265	255	222
Nesbit township	308	233	127
Nielsville village [17]	186	-------	-------
Northland township	437	432	412
Onstad township	219	215	159
Parnell township	179	172	131
Queen township	572	623	587
Reis township	286	280	215
Rhinehart township	149	165	225
Roome township	497	479	356
Rosebud township	471	507	566
Russia township	294	289	247
Sandsville township	189	221	221
Scandia township	168	195	100
Sletten township	490	512	548
Sullivan township	314	279	282
Tabor township	385	375	420
Tilden township	175	228	230
Tynsid township	193	183	217
Vineland township	497	578	500
Winger township [17]	624	930	728
Winger village [17]	258	-------	-------
Woodside township	616	575	539
Pope County	**13,085**	**13,631**	**12,748**
Bangor township	322	376	322
Barsness township	384	443	476
Ben Wade township [18]	506	586	524
Blue Mounds township	533	544	557
Chippewa Falls township	407	434	498
Cyrus village	386	312	272
Farwell village	147	140	141
Gilchrist township	420	441	420
Glenwood city	2,220	2,187	2,161
Glenwood township	549	595	484
Grove Lake township	413	396	314
Hoff township	414	464	443
Lake Johanna township	365	375	350
Langhei township	528	537	522
Leven township	400	456	386
Lowry village [18]	272	225	252
Minnewaska township	336	294	308
New Prairie township	461	512	463
Nora township	503	541	533
Reno township	447	434	474
Rolling Forks township	429	454	463
Sedan village	125	147	127
Starbuck village	781	824	497
Villard village	234	308	260
Walden township	453	516	468
Westport township [18]	388	541	477
Westport village [18]	81	-------	-------
White Bear Lake township	581	549	554

[17] POLK.—Gully village incorporated from part of Gully township in 1924, Nielsville village from part of Hubbard township in 1920, and Winger village from part of Winger township in 1921.

[18] POPE.—Part of Lowry village annexed to Ben Wade township in 1928. Westport village incorporated from part of Westport township in 1926.

TABLE 4.—POPULATION OF COUNTIES BY MINOR CIVIL DIVISIONS: 1930, 1920, AND 1910—Continued

MINOR CIVIL DIVISION	1930	1920	1910
Ramsey County	**236, 721**	**244, 554**	**223, 675**
Mounds View township	1, 586	1, 058	1, 115
New Brighton village	500	368	375
New Canada township	2, 721	1, 729	2, 012
North St. Paul village	2, 915	1, 979	1, 404
Rose township	2, 555	1, 562	1, 098
St. Paul city	271, 606	234, 698	214, 744
White Bear township	2, 238	1, 138	1, 422
White Bear Lake city [39]	2, 600	2, 022	1, 505
Red Lake County	**6, 887**	**7, 263**	**[40] 6, 564**
Browns Creek township	134	125	120
Emardville township	527	476	193
Equality township	511	492	488
Garnes township	471	444	289
Gervais township	382	446	367
Lake Pleasant township	286	278	263
Lambert township	402	503	538
Louisville township	369	416	335
Oklee village	377	364	-------
Plummer village	279	252	139
Poplar River township	575	646	554
Red Lake Falls city	1, 386	1, 549	1, 757
Red Lake Falls township	409	440	283
River township	145	131	95
Terrebonne township	512	519	571
Wylie township	122	182	186
Redwood County	**20, 620**	**20, 908**	**18, 425**
Belview village	350	381	290
Brookville township	640	650	610
Charlestown township	510	560	532
Clements village	206	196	132
Delhi township	420	409	471
Delhi village	178	194	159
Gales township	373	409	411
Granite Rock township	585	634	560
Honner township	104	90	105
Johnsonville township	520	569	488
Kintire township	421	480	429
Lamberton township	680	707	634
Lamberton village	782	872	652
Lucan village	182	181	98
Milroy village	197	177	137
Morgan township	600	615	525
Morgan village	640	670	553
New Avon township	539	504	494
North Hero township	519	536	450
North Redwood village	186	176	143
Paxton township	668	590	629
Redwood Falls city	2, 552	2, 421	1, 666
Redwood Falls township	479	418	362
Revere village	146	134	134
Sanborn village	518	487	462
Seaforth village	124	113	158
Sheridan township	532	532	557
Sherman township	355	326	380
Springdale township	475	504	476
Sundown township	576	590	648
Swedes Forest township	303	305	336
Three Lakes township	488	536	512
Underwood township	427	441	441
Vail township	564	553	553
Vesta township	477	495	505
Vesta village	310	334	243
Wabasso village	482	459	343
Walnut Grove village	586	663	366
Wanda village	151	185	129
Waterbury township	594	648	658
Westline township	532	567	446
Willow Lake township	649	597	548
Renville County	**23, 645**	**23, 634**	**23, 123**
Bandon township	662	632	653
Beaver Falls township	420	463	436
Birch Cooley township	564	501	576
Bird Island township	535	420	394
Bird Island village	1, 004	976	931
Boon Lake township	661	645	651
Brookfield township	554	563	570
Buffalo Lake village	545	468	371
Cairo township	706	585	748
Camp township	529	555	618
Crooks township	543	616	600
Danube village	332	300	217
Emmett township	569	559	599
Ericson township	632	628	607
Fairfax village	916	1, 066	815
Flora township	529	537	554
Franklin village	535	510	439
Hawk Creek township	508	510	522
Hector township	562	564	550
Hector village	864	830	866
Henryville township	563	562	596
Kingman township	531	547	517
Martinsburg township	553	538	643
Melville township	614	519	489
Morton village	756	709	761
Norfolk township	459	480	439
Olivia village	1, 475	1, 488	960
Osceola township	481	509	522
Palmyra township	608	597	651
Preston Lake township	564	637	596
Renville city	1, 064	1, 142	1, 182
Sacred Heart township	777	817	953
Sacred Heart village	685	763	587
Troy township	569	544	584
Wang township	656	674	707
Wellington township	529	571	597
Winfield township	571	600	622
Rice County	**29, 974**	**[41] 28, 307**	**[41] 25, 911**
Bridgewater township	815	899	334
Cannon City township	931	868	1, 076
Dennison village, in Rice Co.	9	-------	-------
In Goodhue Co.	*253*	*218*	*184*
Total	*262*	*218*	*184*
Dundas village	377	373	357
Erin township	868	860	925
Faribault city	12, 767	11, 089	9, 001
Forest township	717	802	822
Lonsdale village	508	459	271
Morristown township	811	798	911
Morristown village	613	688	502
Nerstrand village	283	245	292
Northfield city	4, 153	4, 023	3, 265
Northfield township	756	705	721
Richland township	672	709	675
Shieldsville township	660	727	807
Walcott township	888	873	897
Warsaw township	771	753	826
Webster township	976	977	986
Wells township	758	751	800
Wheatland township	1, 032	891	908
Wheeling township	609	638	615
Rock County	**10, 962**	**10, 965**	**10, 222**
Battle Plain township	504	480	449
Beaver Creek township	751	767	699
Beaver Creek village	224	217	195
Clinton township	730	828	676
Denver township	475	442	451

[39] RAMSEY.—White Bear Lake village incorporated as a city in 1922.

[40] RED LAKE.—County total for 1910 includes population (386) of Deer Park, Mayfield, and Wyandotte townships, annexed to other townships between 1910 and 1920.

[41] RICE.—County totals for 1920 and 1910 include population (179 in 1920; 235 in 1910) of Vesell village, charter dissolved in 1924; county total for 1910 also includes population (85) of Wheatland village, charter dissolved between 1910 and 1920.

Digitized by Google

TABLE 4.—POPULATION OF COUNTIES BY MINOR CIVIL DIVISIONS: 1930, 1920, AND 1910—Continued

MINOR CIVIL DIVISION	1930	1920	1910
Rock County—Con.			
Hardwick village	247	217	292
Hills village	407	418	398
Jasper village, in Rock Co	100	117	113
In Pipestone Co	*669*	*851*	*591*
Total	*769*	*968*	*704*
Kanaranzi township	558	579	492
Luverne city	2,644	2,782	2,540
Luverne township	503	527	481
Magnolia township	416	362	358
Magnolia village	240	219	189
Martin township	875	792	794
Mound township	463	445	471
Rose Dell township	644	607	545
Springwater township	634	680	638
Vienna township	547	477	441
Kenneth village [44]	*118*	-------	-------
Roseau County	12,621	13,305	11,338
Algoma township	86	58	59
America township	79	172	151
Badger village	325	394	395
Barnett township	276	311	309
Barto township	305	426	500
Beaver township	203	216	128
Blooming Valley township	38	53	160
Cedarbend township	155	119	79
Clear River township	130	162	193
Deer township [45]	235	364	284
Dewey township	167	216	271
Dieter township	407	371	386
Elkwood township	189	212	53
Enstrom township	270	289	131
Falun township	287	253	179
Golden Valley township	188	197	141
Greenbush village	387	310	274
Grimstad township	214	237	214
Hereim township	254	277	242
Huss township	275	285	306
Jadis township	591	522	538
Laona township	261	204	110
Lind township	149	190	232
Malung township	438	367	300
Mickinock township	345	321	199
Moose township	199	297	308
Moranville township	369	367	234
Nereson township	157	172	172
Norland township	157	190	115
Oaks township	151	123	95
Palmville township	82	105	117
Pohlitz township	158	220	180
Polonia township	128	189	279
Poplar Grove township	174	217	200
Reine township	190	193	49
Roosevelt village	287	276	252
Roseau village	1,028	1,012	644
Ross township	314	373	399
Skagen township	257	284	294
Soler township	252	267	297
Spruce township	353	320	250
Spruce Valley township	44	99	49
Roseau County—Con.			
Stafford township	330	311	260
Stokes township	297	317	314
Strathcona village [46]	112	-------	-------
Warroad village	1,184	1,211	927
Township 160, range 37	61	50	-------
Township 162, range 44	31	58	60
Part of township 163, range 40	26	65	4
Township 163, range 43	1	1	4
Fractional T. 164, R. 36	-------	13	1
Fractional T. 164, R. 40	17	2	-------
Fractional T. 164, R. 43	8	38	-------
St. Louis County	204,596	[47]206,391	[47]163,274
Alango township	454	511	335
Alborn township	306	257	266
Alden township [47]	138	-------	-------
Angora township	418	392	255
Argo township [47]	131	98	102
Arrowhead township [47]	222	266	124
Ault township	104	111	474
Aurora village	1,463	2,809	1,919
Balkan township [47]	930	670	48
Bassett township [47]	172	235	314
Beatty township	197	139	53
Biwabik township	353	304	778
Biwabik village	1,383	2,024	1,690
Breitung township	1,002	1,227	1,214
Brevator township [47]	337	-------	-------
Buhl village	1,634	2,007	1,005
Canosia township	357	311	242
Cedar Valley township	317	323	234
Cherry township [47]	392	279	79
Chisholm village	8,308	9,039	7,684
Clinton township [47]	782	752	316
Iron Junction village	*128*	*92*	*76*
Colvin township	365	370	252
Cook village [47]	272	-------	-------
Cotton township	411	376	325
Culver township	402	371	331
Brookston village	*144*	*135*	*160*
Duluth city	101,463	98,917	78,466
Duluth township [47]	728	841	358
Ellsburg township	120	145	37
Elmer township [47]	264	-------	-------
Ely city [47]	6,156	4,902	3,572
Embarrass township	652	712	648
Eveleth city [47]	7,484	7,205	7,036
Fairbanks township	308	324	-------
Fayal township [47]	722	1,360	1,141
Fern township	32	57	144
Field township	396	384	550
Fine Lakes township	188	189	-------
Floodwood township	786	722	745
Floodwood village	*545*	*277*	*481*
Franklin village	625	807	-------
Fraser village [47]	149	-------	-------
Fredenberg township	108	87	115
French township	72	31	167
Gilbert village	2,722	3,510	1,700
Gnesen township	391	329	290

[44] ROCK.—Kenneth village incorporated in 1921.

[45] ROSEAU.—Strathcona village incorporated from part of Deer township in 1920.

[47] ST. LOUIS.—County totals for 1920 and 1910 include population (67 in 1920; 43 in 1910) of fractional township 53, range 20, taken, with part of Meadowlands township, to form Elmer township in 1922; total for 1920 also includes population (145) of unorganized territory not returned separately; total for 1910 also includes population (210) of Boise Fort Indian Reservation, lands allotted, and (56) of T. 56, R. 21, annexed to Stuntz township, between 1910 and 1920. Alden township organized from part of Duluth township in 1920. Brevator township organized from part of Industrial, and Payne township from part of Meadowlands, in 1922. Meadowlands village incorporated from part of Meadowlands township in 1924. Argo township organized from T. 59, R. 13 and T. 60, Rs. 12 and 13, in 1920; Arrowhead from T. 50 and 51, R. 19 and Ness from T. 52, R. 19 in 1927; Cherry township from fractional T. 57, R. 19 in 1924; and Stoney Brook township from T. 50 and R. 18 in 1922. Fraser village incorporated from part of Balkan township in 1923; Cook village incorporated from part of Owens township in 1926. Township 59, range 12, annexed to Bassett township in 1923; parts of Clinton and Fayal townships annexed to Eveleth city in 1922; part of Morse township annexed to Ely city in 1923; parts of Stuntz township, including Kitzville village (population 480 in 1920), annexed to Hibbing village in 1924 and 1926. Allen township (T. 61, R. 14) organization dissolved in 1925.

Digitized by Google

TABLE 4.—POPULATION OF COUNTIES BY MINOR CIVIL DIVISIONS: 1930, 1920, AND 1910—Continued

MINOR CIVIL DIVISION	1930	1920	1910
St. Louis County—Con.			
Grand Lake township	624	329	283
Great Scott township	480	756	1,317
Halden township	353	366	265
Herman township	1,212	842	925
Hibbing village [a]	15,666	15,089	8,832
Industrial township [a]	335	789	362
Kelsey township	248	188	194
Kinney village	737	1,200	-------
Kugler township	116	168	136
Lakewood township	532	294	224
Lavell township	561	632	548
Leiding township	719	892	610
Linden Grove township	252	225	223
McDavitt township	303	398	357
McKinley village	304	395	411
Meadowlands township [a]	563	773	451
Meadowlands village [a]	121	-------	-------
Mesaba township	26	61	613
Mesaba village	15	54	84
Midway township	1,010	983	525
Missabe Mountain township	828	1,185	3,710
Morcom township	195	125	76
Morse township [a]	565	602	967
Mountain Iron village	1,349	1,546	1,343
Ness township [a]	186	74	27
New Independence township	189	233	241
Nichols township	1,629	1,377	640
Leonidas village	*499*	*457*	-------
Normanna township	203	93	251
Northland township	117	94	79
Owens township [a]	364	500	-------
Payne township [a]	112	-------	-------
Pike township	462	430	340
Portage township	237	307	287
Prairie Lake township	129	136	199
Proctorknott village	2,521	2,378	2,243
Rice Lake township	1,573	916	580
Sandy township	270	274	165
Solway township	557	522	332
Stoney Brook township [a]	217	203	105
Stuntz township [a]	4,345	3,921	5,577
Sturgeon township	229	184	135
Toivola township	410	427	85
Tower city	801	706	1,111
Van Buren township	351	305	196
Vermilion Lake township	260	299	207
Virginia city	11,963	14,022	10,473
Waasa township	369	318	-------
White township	993	862	1,036
Willow Valley township	212	180	-------
Winton village	341	499	426
Wouri township	294	296	222
Township 52, range 21	141	123	69
Township 53, range 15	7	-------	27
Township 53, range 16	73	240	16
Township 54, range 13	4	61	14
Township 54, range 14	4	5	4
Township 54, range 15	39	23	169
Township 55, range 14	13	300	-------
Township 55, range 15	9	73	14
Township 55, range 18	182	130	31
Township 55, range 21	81	70	69
Township 56, range 14	48	264	-------
Township 56, range 16	311	340	196
Township 56, range 17	156	157	69
Township 57, range 14	-------	125	-------
Township 57, range 16	170	126	95
Fractional T. 58, R. 14	47	100	62
Township 59, range 16	31	39	-------
N. ½ township 59, range 18	104	-------	62
Township 59, range 21	132	84	14
Fractional T. 60, R. 18	153	96	43
Fractional T. 60, R. 19 (pt.)	90	92	122
Township 61, range 12	43	38	56
Township 61, range 13	37	26	5
Township 61, range 14 [a]	14	1	-------
Township 61, range 17	49	56	-------
Township 62, range 16	140	112	198
Township 62, range 17	103	116	12
Township 62, range 21	208	237	197
Township 63, range 14	1	8	14
Township 63, range 15	8	-------	-------
Township 63, range 16	12	20	-------
Township 63, range 17	35	18	14
Township 63, range 19	175	116	89
Township 63, range 21	283	282	270
Fractional T. 64, R. 12	1	62	6
Township 64, range 13	1	-------	10
Fractional T. 64, R. 14	-------	-------	18
Township 64, range 16	-------	3	6
Fractional T. 64, R. 17	88	57	15
Township 64, range 21	95	185	34
Township 65, range 12	19	63	-------
Township 65, range 15	4	-------	14
Fractional T. 65, R. 16	17	96	7
Township 65, range 21	181	194	82
Fractional T. 66, R. 16	-------	283	1
Township 66, range 20	44	54	18
Township 66, range 21	16	20	14
Fractional T. 67, R. 15	3	-------	-------
Fractional T. 67, R. 17	42	11	15
Fractional T. 67, R. 18	-------	123	-------
Fractional T. 67, R. 19	-------	98	-------
Township 67, range 20	-------	261	54
Fractional T. 67, R. 21	76	23	285
Fractional T. 68, R. 15	76	-------	-------
Fractional T. 68, R. 17	26	4	3
Township 68, range 18	16	-------	-------
Fractional T. 68, R. 20	-------	235	-------
Fractional T. 68, R. 21	34	90	-------
Fractional T. 69, R. 17	2	-------	-------
Fractional T. 69, R. 18	11	-------	5
Township 69, range 19	13	-------	-------
Fractional T. 69, R. 20	-------	-------	10
Township 69, range 21	104	-------	17
Fractional T. 70, R. 18	20	-------	5
Fractional T. 70, R. 20	-------	-------	1
Township 70, range 21	41	-------	-------
Fractional T. 71, R. 20	9	-------	-------
Scott County	**14,116**	**14,945**	**14,888**
Belle Plaine borough	1,236	1,251	1,204
Belle Plaine township	924	926	933
Blakely township	583	604	663
Cedar Lake township	758	765	830
Credit River township	399	446	446
Eagle Creek township	602	650	661
Glendale township	464	443	471
Savage village	*214*	*206*	*271*
Helena township	1,096	1,106	1,189
Jackson township	211	209	242
Jordan city	1,119	1,106	1,151
Louisville township	246	273	339
New Market township	1,258	1,330	1,313
New Market village	*205*	*211*	*208*

[a] ST. LOUIS.—For footnote, see preceding page.

Digitized by Google

TABLE 4.—POPULATION OF COUNTIES BY MINOR CIVIL DIVISIONS: 1930, 1920, AND 1910—Continued

MINOR CIVIL DIVISION	1930	1920	1910
Scott County—Con.			
New Prague city, in Scott Co	896	899	914
In Le Sueur Co	*647*	*641*	*640*
Total	*1,543*	*1,540*	*1,554*
St. Lawrence township	242	247	253
Sand Creek township	888	870	943
Shakopee city	2,023	1,988	2,302
Spring Lake township	1,171	1,132	1,034
Prior Lake village	*266*	*246*	*162*
Sherburne County	**9,769**	**9,651**	**8,186**
Baldwin township	464	649	588
Becker township	815	804	802
Becker village	214	210	210
Big Lake township	641	686	564
Big Lake village	417	361	229
Blue Hill township	362	454	358
Clear Lake township	636	748	701
Clear Lake village	*242*	*276*	*263*
Elk River township	633	684	548
Elk River village	1,026	983	859
Haven township	641	654	547
Lake Fremont village	206	240	175
Livonia township	564	611	456
Orrock township	428	497	446
Palmer township	485	508	376
St. Cloud city, in Sherburne Co	1,598	896	800
In Stearns Co	*17,102*	*13,244*	*8,611*
In Benton Co	*2,300*	*1,733*	*1,180*
Total	*21,000*	*15,873*	*10,600*
Santiago township	579	576	468
Sibley County	**15,866**	**15,636**	**15,540**
Alfsborg township	688	717	777
Arlington township	787	817	813
Arlington village	915	776	733
Bismarck township	611	666	653
Cornish township	666	600	646
Dryden township	692	561	547
Faxon township	406	387	403
Gaylord village	812	783	610
Gibbon village	612	583	533
Grafton township	642	612	688
Green Isle township	784	797	778
Green Isle village	300	262	256
Henderson city	672	766	753
Henderson township	669	595	662
Jessenland township	702	720	766
Kelso township	621	565	619
Moltke township	672	711	711
New Auburn township	745	739	669
New Auburn village	245	209	261
Severance township	578	609	664
Sibley township	569	579	571
Transit township	631	650	636
Washington Lake township	809	784	748
Winthrop city	1,037	1,147	1,043
Stearns County	**62,121**	**55,741**	**47,133**
Albany township	1,993	1,822	1,623
Albany village	*851*	*824*	*657*
Ashley township	491	477	523
Avon township	1,180	1,090	1,025
Avon village	*362*	*709*	*277*
St. Anna village, total	*180*	*184*	-------
In Avon twp	*132*	*136*	-------
In Holding twp	*48*	*48*	-------

MINOR CIVIL DIVISION	1930	1920	1910
Stearns County—Con.			
Brockway township	1,239	1,243	1,244
St. Stephens village	*229*	*246*	-------
Brooten village	604	649	562
Collegeville township	869	777	606
Crow Lake township	375	374	438
Crow River township	1,082	1,042	940
Belgrade village	*508*	*487*	*448*
Eden Lake township	1,154	1,193	1,186
Eden Valley village, total	*612*	*665*	*740*
In Stearns Co	*250*	*241*	*287*
In Meeker Co	*362*	*424*	*453*
Fairhaven township	693	734	623
Farming township	921	911	956
Getty township	606	574	606
Grove township	1,032	950	848
Greenwald village	*237*	*153*	-------
Meire Grove village	*176*	*185*	*163*
Holding township	1,956	1,922	1,619
Holding village	*477*	*507*	*276*
St. Anna village (see Avon twp.).			
Krain township	1,285	1,314	1,320
St. Anthony village	*62*	*161*	-------
Lake George township	752	710	678
Lake Henry township	673	628	606
Lake Henry village	*95*	*197*	-------
Le Sauk township	704	744	518
Sartell village, total	*521*	*510*	*240*
In Stearns Co	*387*	*394*	*240*
In Benton Co	*134*	*116*	-------
Luxemburg township	1,055	1,095	1,117
Lynden township	471	495	388
Maine Prairie township	1,650	1,613	1,418
Kimball Prairie village	*495*	*445*	*312*
Melrose city	1,801	2,529	2,591
Melrose township	852	803	768
Millwood township	1,075	978	894
Munson township	1,550	1,501	1,380
Richmond village	*603*	*651*	*563*
Roscoe village, total	*202*	*182*	-------
In Munson twp	*155*	*134*	-------
In Zion twp	*47*	*48*	-------
North Fork township	468	565	577
Oak township	1,489	1,574	1,361
Freeport village	*456*	*525*	*450*
New Munich village	*321*	*325*	*190*
Paynesville township	550	548	459
Paynesville village	1,121	1,060	901
Raymond township	460	456	494
Rockville township	912	779	662
Rockville village	*294*	*172*	*127*
St. Augusta township	949	821	766
St. Cloud city, in Stearns Co	17,102	13,244	8,611
In Benton Co	*2,300*	*1,733*	*1,180*
In Sherburne Co	*1,598*	*896*	*809*
Total	*21,000*	*15,873*	*10,600*
St. Cloud township	1,672	609	654
St. Joseph township	1,739	1,485	1,427
St. Joseph village	*1,009*	*717*	*706*
St. Martin township	811	752	778
St. Martin village	*165*	*177*	*177*
St. Wendel township	660	702	643
Sauk Center city	2,716	2,699	2,154
Sauk Center township	822	615	578
Spring Hill township	762	683	753
Spring Hill village	*102*	*112*	*100*
Waite Park village	1,318	963	406
Wakefield township	1,951	1,440	1,329
Cold Spring village	*1,147*	*705*	*594*
Zion township	556	578	675
Roscoe village (see Munson twp.).			

Digitized by Google

TABLE 4.—POPULATION OF COUNTIES BY MINOR CIVIL DIVISIONS: 1930, 1920, AND 1910—Continued

MINOR CIVIL DIVISION	1930	1920	1910
Steele County	**18,475**	**18,061**	**16,146**
Aurora township	808	815	817
Berlin township	764	748	716
Blooming Prairie township	758	698	751
Blooming Prairie village	1,046	1,012	854
Clinton Falls township	409	473	462
Deerfield township	741	754	678
Ellendale village	385	367	261
Havana township	664	718	781
Lemond township	753	837	791
Medford township	737	695	616
Meriden township	808	764	805
Merton township	624	675	698
Owatonna city	7,654	7,252	5,658
Owatonna township	610	609	635
Somerset township	933	885	883
Summit township	781	759	740
Stevens County	**10,185**	**9,778**	**8,293**
Alberta village	153	109	------
Baker township	372	347	320
Chokio village	386	420	328
Darnen township	441	292	355
Donnelly township	375	368	349
Donnelly village	309	364	276
Eldorado township	301	282	225
Everglade township	331	277	255
Framnas township	466	470	429
Hancock village	798	763	524
Hodges township	342	332	282
Horton township	430	521	367
Moore township	365	345	327
Morris city	2,474	2,320	1,685
Morris township	417	406	367
Pepperton township	355	338	325
Rendsville township	439	395	444
Scott township	327	350	364
Stevens township	382	358	373
Swan Lake township	341	358	378
Synnes township	381	373	320
Swift County	**14,735**	**15,093**	**12,949**
Appleton township	372	369	300
Appleton village	1,625	1,579	1,221
Benson city	2,005	2,111	1,677
Benson township	370	383	329
Camp Lake township	535	524	488
Cashel township	433	456	372
Clontarf township	215	203	142
Clontarf village	180	223	153
Danvers village	177	253	215
De Graff village	274	246	215
Dublin township	389	398	358
Edison township	443	414	392
Fairfield township	457	398	450
Hayes township	523	553	527
Hegbert township	462	500	472
Kerkhoven township	603	661	619
Kerkhoven village	553	568	432
Kildare township	411	420	384
Marysland township	380	408	332
Moyer township	670	656	579
Holloway village	*269*	*289*	*215*
Murdock village	326	391	288
Pillsbury township	469	476	407
Shible township	471	482	481
Six Mile Grove township	372	372	295
Swift County—Con.			
Swenoda township	479	476	469
Tara township	357	373	356
Torning township	550	571	451
Westbank township	544	629	545
Todd County	**26,170**	**26,059**	**23,407**
Bartlett township	679	665	621
Bertha township	717	770	714
Bertha village	490	444	296
Birchdale township	534	504	444
Browerville village	709	681	633
Bruce township	591	526	519
Burleene township	527	483	416
Burnhamville township	645	703	731
Burtrum village	175	212	217
Clarissa village	444	421	364
Eagle Bend village	575	600	551
Eagle Valley township	905	977	913
Fawn Lake township	367	332	291
Germania township	658	682	510
Gordon township	693	459	648
Grey Eagle township	700	654	516
Grey Eagle village	363	399	378
Hartford township	845	887	816
Hewitt village	309	399	322
Iona township	848	957	899
Kandota township	349	426	333
Leslie township	724	690	601
Little Elk township	445	380	310
Little Sauk township	821	795	647
Long Prairie township [44]	793	1,101	1,045
Long Prairie village [44]	1,854	1,346	1,250
Moran township	616	610	498
Osakis village, in Todd Co.	86	340	89
In Douglas Co.	*1,069*	*1,140*	*924*
Total	*1,155*	*1,480*	*1,013*
Reynolds township	771	749	733
Round Prairie township	667	782	698
Staples city	2,667	2,570	2,558
Staples township	1,028	817	619
Stowe Prairie township	741	646	611
Turtle Creek township	318	334	225
Villard township	393	378	341
Ward township	773	833	801
West Union township	447	448	424
West Union village	132	169	161
Wykeham township	771	800	664
Traverse County	**7,938**	**7,943**	**8,049**
Arthur township	411	384	384
Browns Valley village	981	1,073	1,058
Clifton township	268	250	268
Croke township	366	292	300
Dollymount township	237	226	212
Dumont village	186	210	188
Folsom township	319	192	291
Lake Valley township	655	687	742
Leonardsville township	325	339	373
Monson township	544	540	593
Parnell township	383	415	364
Redpath township	283	244	226
Tara township	320	376	374
Taylor township	432	386	439
Tintah township	249	226	182
Tintah village	192	249	217
Walls township	327	310	363
Wheaton village	1,279	1,337	1,300
Windsor township	181	207	166

[44] TODD.—Part of Long Prairie township annexed to Long Prairie village in 1925.

Digitized by Google

TABLE 4.—POPULATION OF COUNTIES BY MINOR CIVIL DIVISIONS: 1930, 1920, AND 1910—Continued

MINOR CIVIL DIVISION	1930	1920	1910
Wabasha County	**17,613**	**17,919**	**18,554**
Chester township	706	761	786
Elgin township	625	628	662
Elgin village	460	501	324
Gillford township	661	659	746
Glasgow township	496	467	442
Greenfield township	564	605	592
Hammond village	184	226	241
Highland township	669	622	660
Hyde Park township	276	341	365
Kellogg village	409	370	372
Lake City	3,210	2,846	3,142
Lake township	324	339	354
Mazeppa township	460	513	482
Mazeppa village	450	481	471
Millville village	185	194	156
Minneiska township	198	230	251
Minneiska village	192	208	395
Mount Pleasant township	564	567	574
Oakwood township	578	626	580
Pepin township	479	459	497
Plainview township	700	732	718
Plainview village	1,233	1,370	1,175
Wabasha township	2,212	2,249	2,622
Wabasha city	*2,212*	*2,249*	*2,622*
Watopa township	417	482	425
West Albany township	640	654	657
Zumbro township	545	596	657
Zumbro Falls village	186	193	208
Wadena County	**10,990**	**10,699**	**8,652**
Aldrich township	700	743	586
Blueberry township	436	489	322
Bullard township	119	135	117
Huntersville township	297	183	147
Leaf River township	569	655	535
Lyons township	199	254	219
Meadow township	441	395	237
Menahga village	486	478	346
North Germany township	534	476	390
Orton township	299	250	154
Red Eye township	670	682	607
Rockwood township	641	562	423
Sebeka village	548	585	428
Shell River township	413	380	295
Thomastown township	623	632	648
Verndale village	424	571	538
Wadena township	589	565	500
Wadena village	2,512	2,186	1,820
Wing River township	490	478	340
Waseca County	**14,412**	**14,133**	**13,466**
Alton township	749	666	701
Blooming Grove township	725	687	788
Byron township	630	616	568
Freedom township [46]	711	630	734
Iosco township	611	686	760
Janesville township	756	679	740
Janesville village	1,184	1,261	1,173
New Richland township	847	855	815
New Richland village	777	754	685
Otisco township	832	806	852
St. Mary township	662	647	673
Vivian township [46]	627	759	671
Waldorf village [46]	183	------	------
Waseca city	3,815	3,908	3,054
Wilton township	652	633	677
Woodville township	651	540	575
Washington County	**24,753**	**23,761**	**26,013**
Afton township	791	807	1,047
Afton village	148	183	------
Bayport village [47]	2,590	1,936	1,343
Baytown township	520	584	682
Birchwood village [47]	99	------	------
Cottage Grove township	683	667	743
Dellwood village	90	87	------
Denmark township	606	645	694
Forest Lake township	710	584	650
Forest Lake village	916	800	540
Grant township	631	600	1,242
Hugo village	303	246	264
Lake Elmo village [47]	218	------	------
Lakeland township	539	590	636
Lincoln township [47]	1,277	729	------
Marine village	297	361	491
May township	617	674	881
Newport township	115	131	111
Newport village	541	453	370
New Scandia township	991	1,093	1,075
Oakdale township [47]	1,151	1,163	1,090
Oneka township	781	810	878
St. Paul Park village	982	900	832
Stillwater city	7,173	7,735	10,198
Stillwater township	1,053	1,027	1,207
Woodbury township	931	956	1,039
Watonwan County	**12,802**	**12,457**	**11,382**
Adrian township	562	563	481
Antrim township	636	555	582
Butterfield township	626	569	602
Butterfield village	412	404	377
Darfur village	101	112	72
Fieldon township	589	538	535
LaSalle village [48]	121	------	------
Lewisville village	305	229	218
Long Lake township	538	560	583
Madelia township	637	609	574
Madelia village	1,397	1,447	1,273
Nelson township	669	697	684
Odin township	577	629	604
Odin village	194	195	139
Ormsby village, in Watonwan Co	72	84	66
In Martin Co	*35*	*31*	*46*
Total	*107*	*115*	*112*
Riverdale township [48]	629	750	727
Rosendale township	662	646	571
St. James city	2,808	2,673	2,102
St. James township	590	591	575
South Branch township	677	606	617
Wilkin County	**9,791**	**10,187**	**9,068**
Akron township	354	406	366
Andrea township	183	177	189
Atherton township	280	289	213
Bradford township	266	315	267
Brandrup township	627	574	572
Doran village	*137*	*98*	*93*
Breckenridge city	2,264	2,401	1,840
Breckenridge township	207	210	217
Campbell township [49]	475	476	482
Tenney village [49]	*80*	*109*	*185*
Campbell village	313	424	303
Champion township [49]	449	404	345
Nashua village [49]	*161*	*127*	*271*
Connelly township	172	202	173

[46] WASECA.—Waldorf village incorporated from parts of Freedom and Vivian townships in 1920.

[47] WASHINGTON.—Name of Bayport village changed from South Stillwater in 1922. Birchwood village incorporated from part of Lincoln township in 1921 and Lake Elmo village incorporated from part of Oakdale township in 1925.

[48] WATONWAN.—La Salle village incorporated from part of Riverdale township in 1922.

[49] WILKIN.—Part of Champion township annexed to Nashua village in 1927. Part of Tenney village annexed to Campbell township, part of Tanberg township annexed to Rothsay village, and part of Wolverton township annexed to Wolverton village, since 1920.

Digitized by Google

TABLE 4.—POPULATION OF COUNTIES BY MINOR CIVIL DIVISIONS: 1930, 1920, AND 1910—Continued

MINOR CIVIL DIVISION	1930	1920	1910
Wilkin County—Con.			
Deerhorn township	238	190	212
Foxhome township	468	509	372
Foxhome village	*228*	*266*	*206*
Kent village	137	150	238
McCauleyville township	167	181	185
Manston township	218	214	158
Meadows township	182	228	168
Mitchell township	242	251	231
Nilsen township	130	151	94
Nordick township	285	248	202
Prairie View township	405	394	403
Roberts township	291	269	294
Rothsay village [40]	386	398	343
Sunnyside township	254	296	277
Tanberg township [40]	264	300	277
Wolverton township [40]	534	530	642
Wolverton village [40]	*206*	*170*	-------
Winona County	**35, 144**	**33, 653**	**33, 398**
Altura village	256	189	200
Dresbach township	498	484	475
Elba township	383	429	512
Elba village	152	172	151
Fremont township	604	614	726
Hart township	576	598	606
Hillsdale township	474	454	421
Homer township	821	788	812
Lewiston village	656	758	473
Minnesota City village	151	141	211
Mount Vernon township	471	464	556
New Hartford township	679	795	879
Norton township	548	533	548
Pleasant Hill township	677	705	728
Richmond township	288	323	362
Rollingstone township	515	487	559
Rollingstone village	289	272	205
St. Charles city	1, 311	1, 351	1, 159
St. Charles township	555	584	557
Saratoga township	593	563	572
Utica township	775	688	805
Utica village	181	189	172
Warren township	740	713	770
Whitewater township	492	548	548
Wilson township	769	836	851
Winona city	20, 850	19, 143	18, 583
Winona township	333	320	322
Wiscoy township	507	512	575
Wright County	**27, 119**	**28, 685**	**28, 082**
Albertville village [41]	217	*268*	*222*
Albion township	1, 086	984	1, 206
Annandale village	663	644	624
Buffalo township	912	1, 006	977
Buffalo village	1, 409	1, 438	1, 227
Chatham township	472	499	485
Clearwater township	689	821	766
Clearwater village	*212*	*331*	*311*
Cokato township	1, 193	1, 322	1, 314
Cokato village	1, 125	1, 014	718
Corinna township	737	727	804
Dayton village, in Wright Co	10	11	-------
In Hennepin Co	*195*	*288*	*343*
Total	*205*	*299*	*343*
Wright County—Con.			
Delano village	914	924	1, 031
Frankfort township	1, 243	1, 537	1, 462
St. Michael village	*385*	*406*	*401*
Franklin township	1, 338	1, 379	1, 494
French Lake township	1, 167	1, 348	1, 281
Hanover village, in Wright Co	147	158	160
In Hennepin Co	*50*	*41*	*107*
Total	*197*	*199*	*267*
Howard Lake village	763	744	626
Maple Lake township	785	891	833
Maple Lake village	660	677	522
Marysville township	1, 006	1, 100	1, 132
Middleville township	1, 043	1, 231	1, 311
Monticello township	1, 006	1, 030	1, 052
Monticello village	924	1, 024	858
Montrose village	233	268	284
Otsego township	1, 000	1, 021	983
Rockford township	884	984	1, 096
Rockford village, in Wright Co	281	317	287
In Hennepin Co	*6*	*7*	-------
Total	*287*	*324*	*287*
Silver Creek township	1, 002	1, 135	1, 015
South Haven village	289	346	287
Southside township	576	596	602
Stockholm township	1, 000	1, 128	1, 259
Victor township	946	964	900
Waverly village	458	418	460
Woodland township	941	999	1, 036
Yellow Medicine County	**16, 625**	**16, 550**	**15, 406**
Burton township	549	528	518
Canby city	1, 738	1, 754	1, 528
Echo township	501	519	572
Echo village	403	482	430
Florida township	418	413	338
Fortier township	430	486	398
Friendship township	1, 363	1, 322	1, 140
Clarkfield village	*802*	*784*	*603*
Granite Falls city, in Yellow Medicine Co	1, 376	1, 251	1, 079
In Chippewa Co	*415*	*360*	*375*
Total	*1, 791*	*1, 611*	*1, 454*
Hammer township	425	510	412
Hanley Falls village	288	326	275
Hazel Run township	590	562	498
Hazel Run village	*143*	*145*	*121*
Lisbon township	547	517	554
Minnesota Falls township	534	545	525
Norman township	479	424	430
Normania township	569	591	584
Omro township	631	654	660
Oshkosh township	536	533	512
Porter village	263	257	253
Posen township	621	547	566
Sandnes township	486	450	472
Sioux Agency township	694	751	763
Stony Run township	627	612	586
Swede Prairie township	512	514	517
Tyro township	546	588	583
Wergeland township	467	417	398
Wood Lake township	641	550	524
Wood Lake village	391	447	292

[40] WILKIN.—For footnote see preceding page.
[41] WRIGHT.—Albertville village returned as St. Michael Station village, in Frankfort and Otsego townships, in 1920.

Incorporated places.—Table 5 shows the population of the incorporated places (cities, villages, and boroughs) in Minnesota in 1930 and 1920. In this table the places are arranged in alphabetical order, each followed by the name of the county in which the city, village, or borough is located. In Table 6 the population of the more important places is presented by wards.

Digitized by Google

TABLE 5.—POPULATION OF INCORPORATED PLACES: 1930 AND 1920

[The population of these places in 1910 is given in Table 4]

CITY, BOROUGH, OR VILLAGE	County	1930	1920
Ada	Norman	1,285	1,411
Adams	Mower	574	609
Adrian	Nobles	1,000	1,087
Afton	Washington	148	183
Aitkin	Aitkin	1,545	1,490
Akeley	Hubbard	514	855
Albany	Stearns	851	824
Alberta	Stevens	153	109
Albert Lea	Freeborn	10,169	8,056
Albertville	Wright	217	268
Alden	Freeborn	532	530
Alexandria	Douglas	3,876	3,388
Alpha	Jackson	209	261
Altura	Winona	256	189
Alvarado	Marshall	323	361
Amboy	Blue Earth	593	527
Annandale	Wright	668	644
Anoka	Anoka	4,851	4,287
Appleton	Swift	1,695	1,579
Arco	Lincoln	185	231
Argyle	Marshall	700	956
Arlington	Sibley	915	776
Ashby	Grant	358	388
Askov	Pine	298	242
Atwater	Kandiyohi	604	735
Audubon	Becker	278	314
Aurora	St. Louis	1,463	2,809
Austin	Mower	12,276	10,118
Avoca	Murray	285	270
Avon	Stearns	362	709
Backus	Cass	314	297
Badger	Roseau	325	394
Bagley	Clearwater	885	814
Balaton	Lyon	605	664
Barnesville	Clay	1,279	1,564
Barnum	Carlton	271	242
Barrett	Grant	368	358
Barry	Big Stone	74	107
Battle Lake	Otter Tail	552	628
Baudette	Lake of the Woods	822	960
Bayport	Washington	2,590	1,936
Beardsley	Big Stone	406	507
Beaver Creek	Rock	224	217
Becker	Sherburne	214	210
Bejou	Mahnomen	99	.....
Belgrade	Stearns	508	467
Belle Plaine	Scott	1,236	1,251
Bellingham	Lac qui Parle	375	405
Beltrami	Polk	226	219
Belview	Redwood	360	381
Bemidji	Beltrami	7,202	7,086
Bena	Cass	145	205
Benson	Swift	2,095	2,111
Bertha	Todd	490	444
Bethel	Anoka	184	265
Bigelow	Nobles	199	223
Big Falls	Koochiching	440	365
Bigfork	Itasca	295	160
Big Lake	Sherburne	417	361
Bingham Lake	Cottonwood	243	273
Birchwood	Washington	99	.....
Bird Island	Renville	1,004	976
Biwabik	St. Louis	1,383	2,024
Blackduck	Beltrami	704	788
Blooming Prairie	Steele	1,046	1,012
Blue Earth	Faribault	2,884	2,568
Bluffton	Otter Tail	204	220
Bock	Mille Lacs	109	.....
Bovey	Itasca	1,248	1,324
Bowlus	Morrison	266	247
Boyd	Lac qui Parle	449	549
Boy River	Cass	92	.....
Braham	Isanti	579	511
Brainerd	Crow Wing	10,221	9,591
Brandon	Douglas	311	262
Breckenridge	Wilkin	2,264	2,401
Brewster	Nobles	396	405
Bricelyn	Faribault	540	564
Bronson	Kittson	239	181
Brooklyn Center	Hennepin	1,344	788
Brook Park	Pine	159	167
Brookston	St. Louis	144	135
Brooten	Stearns	604	649
Browerville	Todd	700	681
Brownsdale	Mower	273	271
Browns Valley	Traverse	981	1,073
Brownsville	Houston	274	338
Brownton	McLeod	632	540
Bruno	Pine	167	217
Buckman	Morrison	212	227
Buffalo	Wright	1,409	1,438
Buffalo Lake	Renville	545	468
Buhl	St. Louis	1,634	2,007
Burtrum	Todd	175	212
Butterfield	Watonwan	412	404
Byron	Olmsted	323	302
Caledonia	Houston	1,564	1,570
Callaway	Becker	280	325
Calumet	Itasca	805	445
Cambridge	Isanti	1,183	1,080
Campbell	Wilkin	313	424
Canby	Yellow Medicine	1,738	1,734
Cannon Falls	Goodhue	1,358	1,315
Canton	Fillmore	385	365
Carlos	Douglas	178	208
Carlton	Carlton	687	700
Carver	Carver	427	504
Cass Lake	Cass	1,409	2,109
Center City	Chisago	285	285
Centerville	Anoka	196	209
Ceylon	Martin	475	543
Chandler	Murray	250	272
Chanhassen	Carver	128	129
Chaska	Carver	1,903	1,966
Chatfield	Fillmore, Olmsted	1,269	1,382
Chisago City	Chisago	416	422
Chisholm	St. Louis	8,508	9,039
Chokio	Stevens	386	420
Clara City	Chippewa	730	750
Claremont	Dodge	373	334
Clarissa	Todd	444	421
Clarkfield	Yellow Medicine	802	724
Clarks Grove	Freeborn	180	.....
Clearbrook	Clearwater	401	310
Clear Lake	Sherburne	242	275
Clearwater	Wright	212	331
Clements	Redwood	206	196
Cleveland	Le Sueur	290	269

Digitized by Google

TABLE 5.—POPULATION OF INCORPORATED PLACES: 1930 AND 1920—Continued

[The population of these places in 1910 is given in Table 4]

CITY, BOROUGH, OR VILLAGE	County	1930	1920
Climax	Polk	239	274
Clinton	Big Stone	537	512
Clitherall	Otter Tail	151	178
Clontarf	Swift	180	223
Cloquet	Carlton	6,782	5,127
Cobden	Brown	108	108
Cohasset	Itasca	299	420
Cokato	Wright	1,126	1,014
Cold Spring	Stearns	1,147	705
Coleraine	Itasca	1,243	1,300
Cologne	Carver	355	383
Columbia Heights	Anoka	5,618	2,968
Comfrey	Brown	535	533
Comstock	Clay	157	.....
Cook	St. Louis	272	.....
Cooley	Itasca	308	.....
Correll	Big Stone	143	176
Cosmos	Meeker	239	.....
Cottonwood	Lyon	615	813
Courtland	Nicollet	200	224
Crookston	Polk	6,321	6,825
Cromwell	Carlton	207	164
Crosby	Crow Wing	3,451	3,500
Crystal	Hennepin	1,865	814
Currie	Murray	435	405
Cuyuna	Crow Wing	266	417
Cyrus	Pope	396	312
Dalton	Otter Tail	182	200
Danube	Renville	352	300
Danvers	Swift	177	253
Darfur	Watonwan	101	112
Darwin	Meeker	156	132
Dassel	Meeker	785	804
Dawson	Lac qui Parle	1,386	1,511
Dayton	Hennepin, Wright	205	200
Deephaven	Hennepin	550	268
Deer Creek	Otter Tail	337	381
Deer River	Itasca	832	1,044
Deerwood	Crow Wing	552	592
De Graff	Swift	274	246
Delano	Wright	914	924
Delavan	Faribault	299	318
Delhi	Redwood	178	194
Dellwood	Washington	90	87
Dennison	Goodhue, Rice	262	218
Dent	Otter Tail	224	221
Detroit Lakes	Becker	3,675	3,426
Dexter	Mower	242	298
Dilworth	Clay	983	882
Dodge Center	Dodge	854	921
Donaldson	Kittson	133	167
Donnelly	Stevens	309	354
Doran	Wilkin	137	98
Dover	Olmsted	272	266
Dovray	Murray	103	.....
Duluth	St. Louis	101,463	98,917
Dumont	Traverse	186	210
Dundas	Rice	377	373
Dundee	Nobles	192	215
Dunnell	Martin	257	247
Eagle Bend	Todd	575	600
Eagle Lake	Blue Earth	222	231
East Grand Forks	Polk	2,922	2,490
Easton	Faribault	297	326
Echo	Yellow Medicine	403	482
Eden Valley	Meeker, Stearns	612	605
Edgerton	Pipestone	627	657
Edina	Hennepin	3,138	1,833
Elba	Winona	152	172
Elbow Lake	Grant	903	807
Elgin	Wabasha	460	501
Elizabeth	Otter Tail	164	204
Elk River	Sherburne	1,026	983
Elkton	Mower	91	102
Ellendale	Steele	385	367
Ellsworth	Nobles	644	667
Elmore	Faribault	744	904
Ely	St. Louis	6,156	4,902
Elysian	Le Sueur	388	354
Emmons	Freeborn	292	297
Erskine	Polk	511	457
Evan	Brown	131	123
Evansville	Douglas	397	427
Eveleth	St. Louis	7,484	7,205
Excelsior	Hennepin	1,072	799
Eyota	Olmsted	404	403
Fairfax	Renville	916	1,056
Fairmont	Martin	5,521	4,630
Faribault	Rice	12,767	11,089
Farmington	Dakota	1,342	1,449
Farwell	Pope	147	140
Federal Dam	Cass	278	332
Felton	Clay	137	184
Fergus Falls	Otter Tail	9,389	7,581
Fertile	Polk	800	800
Finlayson	Pine	241	293
Fisher	Polk	297	305
Flensburg	Morrison	294	210
Floodwood	St. Louis	343	277
Florence	Lyon	108	.....
Foley	Benton	798	837
Forada	Douglas	91	92
Forest Lake	Washington	916	800
Foreston	Mille Lacs	280	328
Fort Ripley	Crow Wing	105	.....
Fosston	Polk	978	1,014
Fountain	Fillmore	303	346
Foxhome	Wilkin	228	266
Franklin	Renville	535	510
Franklin	St. Louis	625	807
Fraser	St. Louis	149	.....
Frazee	Becker	1,041	1,277
Freeport	Stearns	456	525
Frost	Faribault	283	252
Fulda	Murray	818	893
Funkley	Beltrami	60	56
Garfield	Douglas	180	176
Gary	Norman	308	333
Gaylord	Sibley	812	783
Geneva	Freeborn	245	207
Genola	Morrison	68	156
Georgetown	Clay	183	136
Ghent	Lyon	281	316
Gibbon	Sibley	612	583
Gilbert	St. Louis	2,722	3,510
Glencoe	McLeod	1,925	1,747
Glenville	Freeborn	449	379
Glenwood	Pope	2,220	2,187
Glyndon	Clay	388	382
Golden Valley	Hennepin	1,326	830

Digitized by Google

TABLE 5.—POPULATION OF INCORPORATED PLACES: 1930 AND 1920—Continued

[The population of these places in 1910 is given in Table 4]

CITY, BOROUGH, OR VILLAGE	County	1930	1920
Gonvick	Clearwater	292	276
Goodhue	Goodhue	467	398
Goodridge	Pennington	171	231
Good Thunder	Blue Earth	452	464
Graceville	Big Stone	969	1,022
Granada	Martin	397	387
Grand Marais	Cook	618	443
Grand Meadow	Mower	585	579
Grand Rapids	Itasca	3,206	2,914
Granite Falls	Chippewa, Yellow Medicine	1,791	1,611
Grasston	Kanabec	229	239
Greenbush	Roseau	387	340
Green Isle	Sibley	300	262
Greenwald	Stearns	237	153
Grey Eagle	Todd	363	399
Grove City	Meeker	372	388
Grygla	Marshall	147	155
Gully	Polk	138	-------
Hackensack	Cass	256	200
Hadley	Murray	105	147
Hallock	Kittson	869	1,012
Halma	Kittson	129	-------
Halstad	Norman	535	528
Hamburg	Carver	195	153
Hammond	Wabasha	184	226
Hampton	Dakota	196	246
Hancock	Stevens	708	703
Hanley Falls	Yellow Medicine	288	326
Hanover	Hennepin, Wright	197	199
Hanska	Brown	350	412
Hardwick	Rock	247	217
Harmony	Fillmore	821	718
Harris	Chisago	584	672
Hartland	Freeborn	228	220
Hastings	Dakota	5,086	4,571
Hatfield	Pipestone	112	90
Hawley	Clay	958	939
Hayfield	Dodge	730	799
Hayward	Freeborn	158	-------
Hazel Run	Yellow Medicine	143	145
Hector	Renville	864	830
Heidelberg	Le Sueur	56	73
Henderson	Sibley	672	766
Hendricks	Lincoln	702	731
Hendrum	Norman	326	354
Henning	Otter Tail	731	755
Henriette	Pine	128	-------
Herman	Grant	518	630
Heron Lake	Jackson	786	922
Hewitt	Todd	309	399
Hibbing	St. Louis	15,666	15,089
Hill City	Aitkin	565	928
Hills	Rock	407	418
Hinckley	Pine	682	673
Hitterdal	Clay	198	204
Hoffman	Grant	468	475
Hokah	Houston	452	407
Holding	Stearns	477	507
Holland	Pipestone	275	318
Holloway	Swift	269	289
Holt	Marshall	193	232
Hopkins	Hennepin	3,834	3,055
Houston	Houston	794	778
Howard Lake	Wright	763	744
Hugo	Washington	303	246
Humboldt	Kittson	139	198
Hutchinson	McLeod	3,406	3,379
Ihlen	Pipestone	203	211
International Falls	Koochiching	5,036	3,448
Invergrove	Dakota	382	363
Iona	Murray	321	365
Iron Junction	St. Louis	128	92
Ironton	Crow Wing	1,033	1,165
Isanti	Isanti	371	411
Island Park	Hennepin	206	-------
Isle	Mille Lacs	523	328
Ivanhoe	Lincoln	556	655
Jackson	Jackson	2,206	2,144
Janesville	Waseca	1,184	1,261
Jasper	Pipestone, Rock	769	968
Jellers	Cottonwood	434	393
Jenkins	Crow Wing	148	125
Johnson	Big Stone	96	100
Jordan	Scott	1,119	1,106
Kandiyohi	Kandiyohi	192	184
Karlstad	Kittson	304	286
Kasota	Le Sueur	593	686
Kasson	Dodge	1,019	1,150
Keewatin	Itasca	2,134	1,879
Kelliher	Beltrami	370	514
Kellogg	Wabasha	409	370
Kennedy	Kittson	279	311
Kenneth	Rock	118	-------
Kensington	Douglas	283	252
Kent	Wilkin	137	150
Kenyon	Goodhue	1,382	1,362
Kerkhoven	Swift	553	568
Kettle River	Carlton	169	-------
Kiester	Faribault	286	257
Kilkenny	Le Sueur	227	218
Kimball Prairie	Stearns	495	445
Kinbrae	Nobles	115	121
Kinney	St. Louis	737	1,200
La Crescent	Houston	520	367
Lafayette	Nicollet	389	399
Lake Benton	Lincoln	903	944
Lake City	Wabasha	3,210	2,846
Lake Crystal	Blue Earth	1,173	1,204
Lake Elmo	Washington	218	-------
Lakefield	Jackson	1,339	1,346
Lake Fremont	Sherburne	209	240
Lake Henry	Stearns	95	197
Lake Lillian	Kandiyohi	206	-------
Lake Park	Becker	624	700
Lakeville	Dakota	532	474
Lake Wilson	Murray	329	354
Lamberton	Redwood	782	872
Lancaster	Kittson	456	354
Lanesboro	Fillmore	1,014	1,015
Laporte	Hubbard	185	216
La Prairie	Itasca	43	63
La Salle	Watonwan	121	-------
Lastrup	Morrison	118	121
Laugby	Polk	144	170
Leonard	Clearwater	109	-------

Digitized by Google

Table 5.—Population of Incorporated Places: 1930 and 1920—Continued

[The population of these places in 1910 is given in Table 4]

City, borough, or village	County	1930	1920
Leonidas	St. Louis	499	457
LeRoy	Mower	691	707
Lester Prairie	McLeod	442	434
Le Sueur	Le Sueur	1,897	1,795
Le Sueur Center	Le Sueur	918	863
Lewiston	Winona	696	758
Lewisville	Watonwan	305	229
Lindstrom	Chisago	561	523
Lismore	Nobles	325	330
Litchfield	Meeker	2,880	2,790
Little Falls	Morrison	5,014	5,500
Littlefork	Koochiching	474	397
Long Lake	Hennepin	207	148
Long Prairie	Todd	1,854	1,346
Longville	Rice	508	450
Louisburg	Lac qui Parle	77	99
Lowry	Pope	272	225
Lucan	Redwood	182	181
Luverne	Rock	2,644	2,782
Lyle	Mower	443	565
McGrath	Aitkin	141	.....
McGregor	Aitkin	216	195
McIntosh	Polk	688	805
McKinley	St. Louis	301	355
Mabel	Fillmore	686	653
Madelia	Watonwan	1,397	1,447
Madison	Lac qui Parle	1,912	1,838
Madison Lake	Blue Earth	317	355
Magnolia	Rock	246	219
Mahnomen	Mahnomen	880	1,076
Mahnomen	Crow Wing	90	183
Mankato	Blue Earth	11,[illegible]	12,469
Manyorville	Dodge	387	381
Maple Lake	Wright	720	677
Maple Plain	Hennepin	288	272
Mapleton	Blue Earth	892	857
Marble	Itasca	785	742
Marietta	Lac qui Parle	344	418
Marine	Washington	297	261
Marshall	Lyon	3,290	3,0[illegible]
Mayer	Carver	138	144
Maynard	Chippewa	594	596
Mazeppa	Wabasha	450	481
Meadowlands	St. Louis	121	.....
Medo Grove	Stearns	170	[illegible]
Melrose	Stearns	1,891	2,529
Mendota	Dakota	173	195
Mentor	Polk	235	255
Meriden	St. Louis	15	54
Middle River	Marshall	275	324
Milaca	Mille Lacs	1,318	1,347
Milan	Chippewa	348	320
Millerville	Douglas	141	152
Millville	Wabasha	185	194
Milroy	Redwood	197	177
Milton	Douglas	80	.....
Minneapolis	Hennepin	464,356	380,582
Minnesinka	Wabasha	192	206
Minneota	Lyon	918	884
Minnesota City	Winona	151	141
Minnesota Lake	Faribault	435	430
Minnetonka Beach	Hennepin	122	94
Mizpah	Koochiching	190	212
Monterey	Martin	183	217
Montevideo	Chippewa	4,319	4,419
Montgomery	Le Sueur	1,570	1,227
Monticello	Wright	924	1,024
Montrose	Wright	293	268
Moorhead	Clay	7,651	5,720
Moose Lake	Carlton	742	571
Mora	Kanabec	1,014	1,006
Morgan	Redwood	640	670
Morningside	Hennepin	903	.....
Morris	Stevens	2,474	2,320
Morristown	Rice	633	688
Morton	Renville	756	700
Motley	Morrison	397	396
Mound	Hennepin	668	393
Mountain Iron	St. Louis	1,349	1,546
Mountain Lake	Cottonwood	1,388	1,300
Murdock	Swift	326	291
Nashua	Wilkin	161	127
Nashwauk	Itasca	2,555	2,414
Nassau	Lac qui Parle	170	168
Nelson	Douglas	147	159
Nerstrand	Rice	283	245
Nevis	Hubbard	275	412
New Auburn	Sibley	245	206
New Brighton	Ramsey	500	368
New Ulm	Marshall	214	246
New Germany	Carver	200	230
New London	Kandiyohi	483	527
New Market	Scott	205	211
New Munich	Stearns	321	325
Newport	Washington	341	433
New Prague	Le Sueur, Scott	1,543	1,540
New Richland	Waseca	777	784
New Trier	Dakota	80	122
New Ulm	Brown	7,308	6,745
New York	Otter Tail	697	700
Nicollet	Nicollet	434	404
Nielsville	Polk	186	.....
Norcross	Grant	163	195
North Branch	Chisago	691	742
Northfield	Rice	4,173	4,025
North Mankato	Nicollet	2,822	1,840
Northome	Koochiching	258	270
North Redwood	Lac qui Parle	186	176
North St. Paul	Ramsey	2,915	1,979
Norwood	Carver	607	563
Odessa	Big Stone	284	271
Ofelia	Watonwan	194	195
Ogema	Becker	279	218
Ogilvie	Kanabec	344	436
Oklee	Red Lake	377	364
Olivia	Renville	1,475	1,458
Onamia	Mille Lacs	514	416
Ormsby	Martin, Watonwan	107	115
Ortonville	Big Stone, Lac qui Parle	2,017	1,748
Osakis	Douglas, Todd	1,155	1,480
Oslo	Marshall	328	305
Osseo	Hennepin	541	433
Ostrander	Fillmore	151	206
Otter Tail	Otter Tail	221	223
Owatonna	Steele	7,654	7,252
Palisade	Aitkin	102	.....
Parkers Prairie	Otter Tail	631	570
Park Rapids	Hubbard	2,081	1,603
Paynesville	Stearns	1,121	1,060

Digitized by Google

TABLE 5.—POPULATION OF INCORPORATED PLACES: 1930 AND 1920—Continued

[The population of these places in 1910 is given in Table 4]

CITY, BOROUGH, OR VILLAGE	County	1930	1920
Pease	Mille Lacs	123	.....
Pelican Rapids	Otter Tail	1,365	1,157
Pennock	Kandiyohi	191	251
Pequot	Crow Wing	488	419
Perham	Otter Tail	1,411	1,370
Perley	Norman	241	222
Peterson	Fillmore	291	291
Pierz	Morrison	634	624
Pillager	Cass	296	354
Pine City	Pine	1,346	1,309
Pine Island	Goodhue	964	934
Pine River	Cass	422	442
Pipestone	Pipestone	3,489	3,325
Plainview	Wabasha	1,258	1,370
Plato	McLeod	242	251
Plummer	Red Lake	279	252
Porter	Yellow Medicine.	263	257
Preston	Fillmore	1,214	1,227
Princeton	Mille Lacs	1,636	1,685
Prior Lake	Scott	266	246
Proctorknott	St. Louis	2,521	2,378
Randall	Morrison	302	301
Randolph	Dakota	214	170
Ranier	Koochiching	205	157
Raymond	Kandiyohi	450	416
Redby	Beltrami	268	93
Red Lake Falls	Red Lake	1,386	1,346
Red Wing	Goodhue	9,729	8,637
Redwood Falls	Redwood	2,552	2,421
Remer	Cass	253	290
Renville	Renville	1,061	1,142
Revere	Redwood	146	134
Rice	Benton	314	317
Richfield	Hennepin	3,344	2,411
Richmond	Stearns	603	651
Richville	Otter Tail	179	281
Riverton	Crow Wing	168	398
Robbinsdale	Hennepin	4,427	1,369
Rochester	Olmsted	20,621	13,722
Rockford	Hennepin, Wright	287	324
Rockville	Stearns	294	172
Rogers	Hennepin	222	196
Rollingstone	Winona	289	272
Ronneby	Benton	75	74
Roosevelt	Roseau	287	276
Roscoe	Stearns	202	182
Roseau	Roseau	1,028	1,012
Rose Creek	Mower	210	208
Rosemount	Dakota	294	310
Rothsay	Wilkin	386	398
Round Lake	Nobles	403	345
Royalton	Morrison	518	630
Rush City	Chisago	908	971
Rushford (city)	Fillmore	1,125	1,142
Rushford (village)	Fillmore	633	668
Rushmore	Nobles	332	313
Russell	Lyon	358	375
Ruthton	Pipestone	387	403
Rutledge	Pine	95	90
Sabin	Clay	197	.....
Sacred Heart	Renville	685	763
St. Anna	Stearns	189	181
St. Anthony	Stearns	62	181
St. Bonifacius	Hennepin	336	332
St. Charles	Winona	1,311	1,351
St. Clair	Blue Earth	260	291
St. Cloud	Benton, Sherburne, Stearns	21,000	15,873
St. Hilaire	Pennington	280	346
St. James	Watonwan	2,808	2,673
St. Joseph	Stearns	1,009	717
St. Louis Park	Hennepin	4,710	2,281
St. Martin	Stearns	165	177
St. Michael	Wright	385	406
St. Paul	Ramsey	271,606	234,698
St. Paul Park	Washington	982	900
St. Peter	Nicollet	4,811	4,335
St. Stephens	Stearns	229	246
St. Vincent	Kittson	304	343
Sanborn	Redwood	518	487
Sandstone	Pine	1,083	1,200
Sargeant	Mower	91	79
Sartell	Benton, Stearns	521	510
Sauk Center	Stearns	2,715	2,699
Sauk Rapids	Benton	2,656	2,349
Savage	Scott	214	206
Scanlon	Carlton	435	368
Seaforth	Redwood	124	113
Sebeka	Wadena	548	585
Sedan	Pope	135	147
Shafer	Chisago	117	.....
Shakopee	Scott	2,023	1,988
Shelly	Norman	308	289
Sherburne	Martin	860	832
Shevlin	Clearwater	228	184
Silver Lake	McLeod	477	475
Slayton	Murray	1,102	1,045
Sleepy Eye	Brown	2,576	2,449
Sobieski	Morrison	250	203
Solway	Beltrami	104	106
South Haven	Wright	289	346
South International Falls.	Koochiching	939	283
South St. Paul	Dakota	10,009	6,860
Spicer	Kandiyohi	299	299
Spooner	Lake of the Woods.	214	571
Springfield	Brown	2,049	1,830
Spring Grove	Houston	867	753
Spring Hill	Stearns	102	112
Spring Valley	Fillmore	1,712	1,871
Stacy	Chisago	143	.....
Staples	Todd	2,667	2,570
Starbuck	Pope	781	824
Stephen	Marshall	474	581
Stewart	McLeod	534	540
Stewartville	Olmsted	796	941
Stillwater	Washington	7,173	7,735
Storden	Cottonwood	285	.....
Strandquist	Marshall	139	.....
Strathcona	Roseau	112	.....
Sturgeon Lake	Pine	210	208
Swanville	Morrison	435	400
Taconite	Itasca	485	621
Tamarack	Aitkin	145	.....
Taopi	Mower	102	153
Taunton	Lyon	211	183
Taylors Falls	Chisago	527	570
Tenney	Wilkin	80	102
Tenstrike	Beltrami	201	235

Digitized by Google

TABLE 5.—POPULATION OF INCORPORATED PLACES: 1930 AND 1920—Continued

[The population of these places in 1910 is given in Table 4]

CITY, BOROUGH, OR VILLAGE	County	1930	1920
Thief River Falls	Pennington	4,268	4,685
Thomson	Carlton	76	103
Tintah	Traverse	192	249
Tonka Bay	Hennepin	193	84
Tower	St. Louis	801	706
Tracy	Lyon	2,570	2,463
Triumph	Martin	292	313
Trommald	Crow Wing	242	301
Trosky	Pipestone	130	177
Truman	Martin	730	752
Turtle River	Beltrami	109	74
Twin Valley	Norman	657	676
Two Harbors	Lake	4,425	4,546
Tyler	Lincoln	905	858
Ulen	Clay	452	500
Underwood	Otter Tail	308	258
Upsala	Morrison	345	316
Utica	Winona	181	189
Vergas	Otter Tail	323	361
Vermillion	Dakota	114	99
Verndale	Wadena	424	571
Vernon Center	Blue Earth	306	282
Vesta	Redwood	340	334
Victoria	Carver	240	206
Viking	Marshall	133	.....
Villard	Pope	234	308
Vining	Otter Tail	222	241
Virginia	St. Louis	11,963	14,022
Wabasha	Wabasha	2,212	2,219
Wabasso	Redwood	482	459
Waconia	Carver	1,296	901
Wadena	Wadena	2,512	2,186
Wahkon	Mille Lacs	228	292
Waite Park	Stearns	1,318	965
Waldorf	Waseca	185	.....
Walker	Cass	618	785
Walnut Grove	Redwood	586	663
Waters	Faribault	105	116
Waltham	Mower	190	180
Wanamingo	Goodhue	471	350
Wanda	Redwood	151	185
Warba	Itasca	154	(1)
Warren	Marshall	1,472	1,772
Warroad	Roseau	1,184	1,211
Waseca	Waseca	3,815	3,908
Watertown	Carver	594	534
Waterville	Le Sueur	1,419	1,211
Watkins	Meeker	518	454
Watson	Chippewa	246	215
Waubun	Mahnomen	337	346
Waverly	Wright	458	418
Wayzata	Hennepin	1,100	633
Welcome	Martin	519	612
Wells	Faribault	1,795	1,804
Wendell	Grant	260	270
Westbrook	Cottonwood	610	654
West Concord	Dodge	613	704
Westport	Pope	81	.....
West St. Paul	Dakota	4,463	2,962
West Union	Todd	132	169
Whalan	Fillmore	155	142
Wheaton	Traverse	1,279	1,337
White Bear Lake	Ramsey	2,600	2,022
Wilder	Jackson	97	91
Williams	Lake of the Woods.	262	.....
Willmar	Kandiyohi	6,173	5,892
Willow River	Pine	253	247
Wilmont	Nobles	374	376
Wilton	Beltrami	155	176
Windom	Cottonwood	2,123	2,123
Winger	Polk	258	.....
Winnebago	Faribault	1,701	1,641
Winona	Winona	20,850	19,143
Winsted	McLeod	482	434
Winthrop	Sibley	1,037	1,117
Winton	St. Louis	341	499
Wolverton	Wilkin	206	170
Wood Lake	Yellow Medicine.	391	417
Woodstock	Pipestone	235	277
Worthington	Nobles	3,878	3,481
Wrenshall	Carlton	186	.....
Wright	Carlton	191	.....
Wykoff	Fillmore	426	482
Wyoming	Chisago	214	253
Young America	Carver	296	335
Zemple	Itasca	164	284
Zumbro Falls	Wabasha	186	193
Zumbrota	Goodhue	1,350	1,265

[1] Not returned separately.

Digitized by Google

TABLE 6.—POPULATION OF CITIES AND VILLAGES OF 5,000 OR OVER BY WARDS: 1930

CITY OR VILLAGE AND WARD	1930
Albert Lea city	10,169
Ward 1	1,424
Ward 2	2,795
Ward 3	894
Ward 4	1,832
Ward 5	1,984
Ward 6	1,240
Austin city	12,276
Ward 1	3,727
Ward 2	4,700
Ward 3	3,849
Bemidji city	7,202
Ward 1	1,390
Ward 2	1,365
Ward 3	1,606
Ward 4	1,720
Ward 5	1,121
Brainerd city	10,221
Ward 1	1,276
Ward 2	2,554
Ward 3	2,744
Ward 4	1,932
Ward 5	1,715
Chisholm village (Not reported by wards.)	8,308
Cloquet city	6,782
Ward 1	1,754
Ward 2	2,193
Ward 3	2,835
Columbia Heights city (Not reported by wards.)	5,613
Crookston city	8,321
Ward 1	548
Ward 2	962
Ward 3	1,168
Ward 4	1,049
Ward 5	291
Ward 6	619
Ward 7	827
Ward 8	857
Duluth city (Not reported by wards.)	101,463
Ely city (Not reported by wards.)	6,156
Eveleth city	7,484
Ward 1	886
Ward 2	933
Ward 3	772
Ward 4	681
Ward 5	2,174
Ward 6	1,231
Ward 7	807
Fairmont city	5,521
Ward 1	1,607
Ward 2	2,070
Ward 3	1,544
Faribault city	12,767
Ward 1	2,708
Ward 2	3,031
Ward 3	2,929
Ward 4	4,099
Fergus Falls city	9,389
Ward 1	1,962
Ward 2	1,606
Ward 3	4,569
Ward 4	1,252
Hastings city	5,086
Ward 1	701
Ward 2	1,031
Ward 3	1,708
Ward 4	1,646
Hibbing village (Not reported by wards.)	15,666
International Falls city	5,036
Ward 1	1,084
Ward 2	2,203
Ward 3	1,749
Little Falls city	5,014
Ward 1	1,873
Ward 2	1,074
Ward 3	1,097
Ward 4	970
Mankato city	14,038
Ward 1	3,171
Ward 2	2,366
Ward 3	1,728
Ward 4	2,107
Ward 5	2,798
Ward 6	1,808
Minneapolis city	464,356
Ward 1	16,361
Ward 2	20,897
Ward 3	42,162
Ward 4	36,935
Ward 5	30,077
Ward 6	8,004
Ward 7	38,837
Ward 8	53,891
Ward 9	34,394
Ward 10	41,077
Ward 11	17,533
Ward 12	57,489
Ward 13	66,639
Moorhead city	7,651
Ward 1	1,162
Ward 2	1,706
Ward 3	1,898
Ward 4	2,885
New Ulm city	7,308
Ward 1	1,709
Ward 2	1,548
Ward 3	2,360
Ward 4	1,691
Owatonna city	7,654
Ward 1	1,721
Ward 2	1,431
Ward 3	1,814
Ward 4	1,455
Ward 5	1,233
Red Wing city	9,629
Ward 1	1,602
Ward 2	2,803
Ward 3	2,263
Ward 4	2,961
Rochester city	20,621
Ward 1	6,330
Ward 2	8,172
Ward 3	6,119
St. Cloud city	21,000
Ward 1	7,782
Ward 2	3,146
Ward 3	2,874
Ward 4	3,300
Ward 5	832
Ward 6	1,408
Ward 7	1,598
St. Paul city	271,606
Ward 1	20,240
Ward 2	27,781
Ward 3	2,139
Ward 4	6,700
Ward 5	23,458
Ward 6	22,528
Ward 7	34,594
Ward 8	26,422
Ward 9	14,197
Ward 10	24,811
Ward 11	45,488
Ward 12	17,242
South St. Paul city	10,009
Ward 1	1,942
Ward 2	6,113
Ward 3	1,954
Stillwater city	7,173
Ward 1	2,665
Ward 2	1,869
Ward 3	2,639
Virginia city	11,963
Ward 1	3,220
Ward 2	1,370
Ward 3	1,475
Ward 4	1,042
Ward 5	756
Ward 6	4,100
Willmar city	6,173
Ward 1	1,160
Ward 2	1,865
Ward 3	1,647
Ward 4	1,501
Winona city	20,850
Ward 1	7,114
Ward 2	4,203
Ward 3	4,073
Ward 4	5,460

Digitized by Google

MISSISSIPPI

CONTENTS

	Page
Map	580
Table 1.—Population of Mississippi: 1800 to 1930	581
Table 2.—Population of principal cities from earliest census to 1930	582
Table 3.—Area and population of counties: 1890 to 1930	583
Table 4.—Population of counties by minor civil divisions: 1930, 1920, and 1910	585
Table 5.—Population of incorporated places: 1930 and 1920	593
Table 6.—Population of cities of 5,000 or over by wards: 1930	596

Digitized by Google

MISSISSIPPI

Digitized by Google

POPULATION—MISSISSIPPI

NUMBER AND DISTRIBUTION OF INHABITANTS

Population of the State.—Mississippi was admitted to the Union as the twentieth State in December, 1817. The Territory of Mississippi was organized in 1798. In 1804, and again in 1812, its boundaries were extended. In March, 1817, a part of its area was taken to form the new Territory of Alabama, leaving the boundaries of the Territory of Mississippi substantially the same as those of the present State.

The population of the State on April 1, 1930, according to the Fifteenth Census, was 2,009,821, which represents an increase of 219,203, or 12.2 per cent, as compared with the population on January 1, 1920. The total land area of the State, as shown in Table 3, is 46,362 square miles. The average number of inhabitants per square mile in 1930 was 43.4, as compared with 38.6 in 1920.

Table 1 shows the population of Mississippi from 1800, the year in which the Territory of Mississippi was first enumerated, to 1930, together with the increase during each decade.

TABLE 1.—POPULATION OF MISSISSIPPI: 1800 TO 1930

[A minus sign (—) denotes decrease]

CENSUS YEAR	Population	INCREASE OVER PRECEDING CENSUS	
		Number	Percent
1930	2,009,821	219,203	12.2
1920	1,790,618	—6,496	—0.4
1910	1,797,114	245,844	15.8
1900	1,551,270	261,670	20.3
1890	1,289,600	158,003	14.0
1880	1,131,597	303,675	36.7
1870	827,922	36,617	4.6
1860	791,305	184,779	30.5
1850	606,526	230,875	61.5
1840	375,651	239,030	175.0
1830	136,621	61,173	81.1
1820	75,448	35,096	87.0
1810	[1] 40,352	31,502	356.0
1800	[2] 8,850	----------	----------

[1] Population shown for 1810 includes 9,046 returned for portion taken to form Alabama Territory in 1817.
[2] Population shown for 1800 includes 1,250 returned for area now in Alabama.

Counties and minor civil divisions.—In the tables which follow (Tables 2 to 6), the population of Mississippi is shown by counties, cities, and incorporated towns and villages, with some comparative figures from previous censuses.

Cities of 10,000 or more.—There are 13 cities in Mississippi which had a population of 10,000 or more in 1930. Table 2 shows for these places the population at each census for which figures are available, together with the increase during each decade. Jackson, the capital and largest city, has a population of 48,282, which represents an increase of 25,465, or 111.6 per cent, since 1920. Meridian is the second largest city, with a population of 31,954, and Vicksburg, third, with 22,943 inhabitants. The other cities in this group, in the order of population, are Hattiesburg, Laurel, Biloxi, Greenville, Natchez, Gulfport, Greenwood, Columbus, McComb, and Clarksdale.

Digitized by Google

Table 2.—Population of Principal Cities from Earliest Census to 1930

[A minus sign (−) denotes decrease]

City and census year	Population	Increase over preceding census	
		Number	Per cent
Biloxi:			
1930	14,820	3,913	35.8
1920	10,937	2,888	35.9
1910	8,049	2,582	47.2
1900	5,467	2,233	69.6
1890	3,234	1,694	110.9
1880	1,540	586	61.4
1870	954		
Clarksdale:			
1930	10,013	2,491	33.0
1920	7,552	3,473	85.1
1910	4,079	2,306	130.1
1900	1,773	992	127.0
1890	781		
Columbus:			
1930	10,743	242	2.3
1920	10,501	1,513	16.8
1910	8,988	2,504	38.6
1900	6,484	1,925	42.2
1890	4,559	604	15.3
1880	3,955	−857	−17.8
1870	4,812	1,604	45.5
1860	3,208	697	26.7
1850	2,511		
Greenville:			
1930	14,897	3,247	28.1
1920	11,560	1,950	20.3
1910	9,610	1,968	25.8
1900	7,642	984	14.8
1890	6,658	4,457	203.9
1880	2,191	1,391	146.2
1870	800		
Greenwood:			
1930	11,123	3,330	42.7
1920	7,793	1,957	33.5
1910	5,836	2,810	92.9
1900	3,026	1,971	186.8
1890	1,055	747	242.7
1880	308		
Gulfport:			
1930	12,547	4,390	53.8
1920	8,157	1,771	27.7
1910	6,386	5,326	502.5
1900	1,060		
Hattiesburg:			
1930	18,601	5,321	40.2
1920	13,270	1,507	13.1
1910	11,763	7,768	181.0
1900	4,175	3,003	256.2
1890	1,172		
Jackson:			
1930	48,282	25,466	111.6
1920	22,817	1,555	7.3
1910	21,262	13,446	172.0
1900	7,816	1,896	32.0
1890	5,920	716	13.8
1880	5,204	970	22.9
1870	4,234	1,043	32.7
1860	3,191	1,310	69.6
1850	[1] 1,881		
Laurel:			
1930	18,017	4,980	38.2
1920	13,037	4,572	54.0
1910	8,465	5,272	165.1
1900	3,193		
McComb:			
1930	10,057	2,282	29.4
1920	7,775	1,838	24.7
1910	5,937	1,790	40.3
1900	4,147	2,064	86.6
1890	2,383	491	26.2
1880	1,892		
Meridian:			
1930	31,954	8,555	36.8
1920	23,399	114	0.5
1910	23,285	9,256	65.7
1900	14,029	3,429	32.2
1890	10,624	6,616	165.1
1880	4,008	1,299	48.0
1870	2,709		
Natchez:			
1930	13,422	814	6.5
1920	12,608	817	6.9
1910	11,791	−419	−3.4
1900	12,210	2,169	20.9
1890	10,191	3,043	43.1
1880	7,058	−1,999	−22.1
1870	9,057	2,445	37.0
1860	6,612	2,178	49.1
1850	4,434		
1840	(2)		
1830	2,789	605	27.7
1820	2,184	673	44.5
1810	1,511		
Vicksburg:			
1930	22,943	4,871	27.0
1920	18,072	−2,742	−13.2
1910	20,814	5,980	40.3
1900	13,834	1,461	10.9
1890	15,373	1,559	13.2
1880	11,814	−639	−5.1
1870	12,443	7,822	171.0
1860	4,621	918	24.8
1850	3,678		

[1] Returns incomplete; slave population not reported. [2] Not returned separately.

Counties.—Table 3 shows the population of the 82 counties in Mississippi from 1890 to 1930, together with the land area of each county and its population per square mile in 1930. Of these counties, 61 show an increase between 1920 and 1930 while 21 decreased in population. No new counties have been organized since 1920, and there have been no changes in county boundaries.

Digitized by Google

TABLE 3.—AREA AND POPULATION OF COUNTIES: 1890 TO 1930

[A minus sign (−) denotes decrease]

COUNTY	Land area in square miles, 1930	POPULATION							
		1930		1920	1910	1900	1890	Per cent of increase	
		Total	Per square mile					1920 to 1930	1910 to 1920
Mississippi	46,362	2,009,821	43.4	1,790,618	1,797,114	1,551,270	1,289,600	12.2	−0.4
Adams	426	23,364	55.3	22,183	28,265	30,141	28,031	6.2	−12.2
Alcorn	386	23,653	61.3	21,369	18,139	14,987	13,115	10.7	17.7
Amite	714	19,712	27.6	18,960	22,954	20,708	18,198	4.0	−17.4
Attala	715	26,065	36.4	24,831	28,851	26,248	22,213	4.8	−13.9
Benton	396	9,813	24.8	9,851	10,245	10,510	10,585	−0.4	−3.8
Bolivar	879	71,051	80.8	57,669	48,905	35,427	29,980	23.2	17.9
Calhoun	579	18,080	31.2	16,823	17,726	16,512	14,688	7.5	−5.1
Carroll	621	19,765	31.7	20,324	23,139	22,116	18,775	−2.8	−12.2
Chickasaw	501	20,836	41.6	22,212	22,849	19,892	19,891	−6.2	−2.8
Choctaw	414	12,339	29.8	12,491	14,357	13,039	10,847	−1.2	−13.0
Claiborne	489	12,152	24.9	13,019	17,403	20,787	14,515	−6.7	−25.2
Clarke	675	19,579	29.2	17,927	21,630	17,741	15,826	9.8	−17.1
Clay	408	17,931	43.9	17,480	20,203	19,563	18,607	2.5	−13.4
Coahoma	530	46,327	87.4	41,511	34,217	26,293	18,342	11.6	21.3
Copiah	769	31,614	41.1	28,672	36,014	34,356	30,233	10.3	−20.2
Covington [1]	410	15,028	36.7	14,869	16,009	13,076	8,299	1.1	−12.1
De Soto	475	25,438	53.6	24,359	23,130	24,751	24,183	4.4	5.3
Forrest [1]	462	30,115	65.2	21,398	20,722			41.8	−2.5
Franklin	517	12,268	23.4	14,156	15,193	13,678	10,424	−13.3	−6.8
George [2]	475	7,523	15.8	5,564	6,599			35.2	−15.7
Greene [3]	710	10,644	15.0	10,430	6,060	6,795	3,606	2.1	72.4
Grenada	412	16,892	38.0	13,607	15,737	14,112	14,974	23.5	−13.5
Hancock [4]	469	11,415	24.3	10,380	11,207	11,889	8,518	10.0	−7.4
Harrison [5]	570	44,143	77.4	32,855	34,558	21,002	12,481	34.4	−5.2
Hinds	858	85,118	99.2	57,110	63,726	52,677	39,279	49.9	−10.4
Holmes [6]	751	38,534	51.3	34,513	39,088	36,828	30,970	11.7	−11.7
Humphreys [6]	408	24,729	60.6	19,192				28.9	
Issaquena	466	6,734	14.1	7,618	10,560	10,400	12,318	−24.7	−27.9
Itawamba	529	18,226	34.5	16,047	14,526	13,544	11,708	13.5	7.7
Jackson [3]	716	15,973	22.5	13,208	15,151	16,513	11,251	−16.8	24.3
Jasper	697	18,634	27.9	18,503	18,498	15,394	14,785	0.7	0.1
Jefferson	607	14,297	28.2	15,946	18,221	21,292	18,947	−10.4	−12.5
Jefferson Davis [7]	404	14,184	35.3	12,755	12,860			12.0	−0.8
Jones	695	41,492	59.6	32,909	29,836	17,846	8,333	26.0	10.2
Kemper	752	21,881	29.1	19,679	20,348	20,492	17,861	11.5	−3.6
Lafayette	664	19,978	30.1	19,213	21,882	22,110	20,553	3.8	−12.1
Lamar [7]	495	12,848	26.0	12,869	11,741			−0.2	9.6
Lauderdale	700	52,748	75.4	45,897	46,919	38,150	29,661	14.9	−2.2
Lawrence [1]	418	12,471	29.8	12,663	13,080	15,103	12,318	−1.5	−3.2
Leake	576	21,803	37.9	16,973	18,298	17,360	14,803	28.5	−7.2
Lee	448	35,317	78.8	29,418	28,894	21,956	20,040	19.2	2.5
Leflore	572	43,508	76.5	37,256	36,299	29,834	16,869	43.6	2.7
Lincoln	578	26,357	45.6	24,652	28,594	21,342	17,912	6.9	−13.8
Lowndes	409	29,987	60.1	27,632	30,706	29,095	27,047	8.5	−10.0
Madison	725	35,796	49.4	29,292	33,505	32,463	27,321	22.2	−12.6
Marion [8]	535	19,323	37.2	17,344	15,599	13,501	9,562	16.2	9.0
Marshall	680	24,869	36.7	26,705	28,796	27,674	26,043	−4.7	−2.6
Monroe	770	36,141	46.9	32,613	35,178	31,216	30,730	10.8	−7.3
Montgomery	398	15,069	37.7	14,805	17,706	16,586	14,459	8.7	−22.0
Neshoba	561	26,691	47.6	19,563	17,080	12,728	11,146	38.3	7.4
Newton	568	22,910	40.3	20,727	23,085	19,708	16,525	10.6	−10.2
Noxubee	682	25,560	37.5	23,710	28,503	30,846	27,598	7.8	−16.8
Oktibbeha	457	19,117	41.8	16,872	19,676	20,183	17,694	13.3	−14.3
Panola	698	28,648	41.2	27,845	31,274	29,027	26,977	2.9	−11.0
Pearl River [2]	707	19,405	24.3	15,468	10,593	6,607	2,957	25.5	46.0

Footnotes at end of table.

Digitized by Google

TABLE 3.—AREA AND POPULATION OF COUNTIES: 1890 TO 1930—Continued

[A minus sign denotes decrease]

COUNTY	Land area in square miles, 1930	POPULATION							
		1930		1920	1910	1900	1890	Per cent of increase	
		Total	Per square mile					1920 to 1930	1910 to 1920
Perry [2]	644	8,197	12.7	8,987	7,685	14,682	6,494	−8.8	16.9
Pike [10]	407	32,201	79.1	28,725	37,272	27,545	21,203	12.1	−22.9
Pontotoc	494	22,034	44.6	19,962	19,688	18,274	14,940	10.4	1.4
Prentiss	409	19,265	47.1	17,606	16,931	15,788	13,679	9.4	4.0
Quitman	395	25,304	64.1	19,861	11,593	5,435	3,286	27.4	71.3
Rankin	791	20,353	25.7	20,272	23,944	20,955	17,922	0.4	−15.3
Scott	597	20,914	35.0	16,420	16,723	14,316	11,740	27.4	−1.8
Sharkey [6]	422	13,877	32.9	14,190	15,694	12,178	8,382	−2.2	−9.6
Simpson	575	20,897	36.3	18,109	17,201	12,800	10,138	15.4	5.3
Smith	626	18,405	29.4	16,178	16,603	13,055	10,635	13.8	−2.6
Stone [5]	443	5,704	12.9	6,528	----	----	----	−12.6	----
Sunflower [6]	674	66,364	98.5	46,374	28,787	16,084	9,384	43.1	61.1
Tallahatchie	629	35,568	56.5	35,953	29,078	19,600	14,361	−1.1	23.6
Tate	400	17,671	44.2	19,636	19,714	20,618	19,253	−10.0	−0.4
Tippah	446	18,658	41.8	15,419	14,631	12,983	12,951	21.0	5.4
Tishomingo	428	16,411	38.3	15,091	13,067	10,124	9,302	8.7	15.5
Tunica	418	21,233	50.8	20,386	18,646	16,479	12,158	4.2	9.3
Union	412	21,268	51.6	20,044	18,997	16,522	15,606	6.1	5.5
Walthall [10]	389	13,871	35.7	13,455	----	----	----	3.1	----
Warren	572	35,785	62.6	33,362	37,488	40,912	33,164	7.3	−11.0
Washington [6]	728	54,310	75.1	51,092	48,933	49,216	40,414	6.3	4.4
Wayne	812	15,295	18.8	15,467	14,709	12,539	9,817	−1.1	5.2
Webster	416	12,128	29.2	12,644	14,853	13,619	12,060	−4.1	−14.9
Wilkinson	667	13,957	20.9	15,319	18,075	21,453	17,592	−8.9	−15.2
Winston	597	21,239	35.6	18,139	17,139	14,124	12,089	17.1	5.8
Yalobusha	490	17,750	36.2	18,738	21,519	19,742	16,629	−5.3	−12.9
Yazoo [6]	905	37,262	41.2	37,149	46,672	43,948	36,394	0.3	−20.4

[1] Jefferson Davis organized from parts of Covington and Lawrence in 1906.
[2] Forrest organized from part of Perry in 1908.
[3] George organized from parts of Greene and Jackson in 1910.
[4] Part of Hancock annexed to Pearl River in 1908.
[5] Stone organized from part of Harrison in 1916.
[6] Humphreys organized from parts of Holmes, Sharkey, Sunflower, Washington, and Yazoo in 1918.
[7] Lamar organized from parts of Marion and Pearl River in 1904.
[8] Parts of Marion taken to form part of Lamar in 1904 and part of Walthall in 1914.
[9] Part of Pearl River taken to form part of Lamar in 1904; part of Hancock annexed in 1908.
[10] Walthall organized from parts of Pike and Marion in 1914.

Minor civil divisions.—The primary divisions of the counties of Mississippi are termed "beats." These beats include the secondary divisions which are incorporated as cities, towns, and villages. Table 4 shows the population of each county by beats, cities, towns, and villages for the last three censuses. The population of the cities, towns, and villages is shown in *italics* under the population of the beats in which they are respectively located. Several of the cities, towns, and villages comprise two or more beats or parts of beats. Where a city or other incorporated place occupies parts of two beats, the total population of the place is given in connection with the presentation for the first beat.

Changes in boundaries of beats and incorporated places between 1920 and 1930 are indicated by footnotes on Table 4; for changes between 1910 and 1920 reference may be made to the Reports of the Fourteenth Census (1920), Volume I, Table 53.

Digitized by Google

TABLE 4.—POPULATION OF COUNTIES BY MINOR CIVIL DIVISIONS: 1930, 1920, AND 1910

[For changes in boundaries, etc., between 1920 and 1930, see footnotes; for those between 1910 and 1920, see Reports of the Fourteenth Census (1920), Volume I, Table 53]

MINOR CIVIL DIVISION	1930	1920	1910
Adams County	23,564	22,183	25,265
Beat 1	7,033	6,317	8,053
Natchez city, total	13,422	12,608	11,791
In Beat 1	4,292	4,280	4,043
In Beat 4	9,130	8,328	7,748
Beat 2	752	1,530	2,122
Beat 3	1,883	1,530	1,999
Beat 4	11,642	10,937	10,445
Natchez city (see Beat 1).			
Beat 5	2,264	1,860	2,645
Alcorn County	23,653	21,369	18,159
Beat 1	7,564	6,831	5,690
Corinth city, total	6,220	5,498	5,020
In Beat 1	4,343	4,111	3,378
In Beat 4	1,877	1,387	1,642
Beat 2	3,671	3,565	2,801
Beat 3	3,452	3,328	2,583
Rienzi town	500	493	434
Beat 4	5,860	4,780	4,065
Corinth city (see Beat 1).			
Kossuth village	224	247	193
Beat 5	3,080	2,865	2,420
Amite County	19,712	18,960	22,954
Beat 1	4,855	5,220	5,427
Liberty town	551	516	556
Beat 2	3,193	3,366	4,312
Centerville town, total	1,344	755	865
In Amite County	142	106	81
In Wilkinson Co.	1,202	649	784
Beat 3	4,809	3,966	6,386
Gloster town	1,139	1,079	1,486
Stephenson town, total	715	528	------
In Amite Co.	154	314	------
In Wilkinson Co.	561	214	------
Beat 4	3,785	3,631	3,743
Beat 5	3,010	2,768	3,086
Attala County	26,035	24,831	28,851
Beat 1, Kosciusko	10,083	6,430	7,256
Ethel town	571	466	------
Kosciusko city	3,287	2,258	2,885
Beat 2, Liberty Chapel	3,817	4,257	4,618
McCool town	662	517	428
Beat 3, Zilpha	2,986	3,312	4,402
Beat 4, Newport	5,724	5,064	6,407
Sallis village	564	273	247
Beat 5, Center	3,645	5,528	6,168
Zama town	707	427	------
Benton County	9,813	9,851	10,245
Beat 1	1,674	2,098	1,851
Beat 2	2,761	2,943	2,939
Lamar village	61	41	75
Beat 3 [1]	2,325	2,374	2,338
Ashland village	298	190	146
Beat 4 [1]	1,318	1,202	1,350
Beat 5	1,735	1,174	1,767
Hickory Flat village	377	369	261
Winborn village [1]	105	------	------
Bolivar County	71,051	57,669	48,905
Beat 1	7,508	6,803	------
Gunnison town	484	485	515
Beat 2	18,716	15,353	------
Benoit town	485	443	412
Beulah town [2]	506	------	300
Rosedale town	2,117	1,696	1,103
Beat 3	16,052	12,491	------
Alligator town	276	268	------
Duncan town	337	582	284
Mound Bayou town	834	803	537
Shelby town	1,811	1,500	645
Winstonville village [2]	142	------	------
Beat 4	16,646	12,707	------
Cleveland town	3,240	1,974	1,001
Merigold town	804	606	241
Pace town [2]	849	------	------
Beat 5	12,060	9,715	------
Boyle town	678	702	444
Shaw town	1,612	1,375	871
Calhoun County	18,080	16,823	17,726
Beat 1	3,519	3,183	3,464
Big Creek village	140	107	------
Calhoun City town	1,012	502	477
Pittsboro village	249	252	249
Beat 2	3,718	3,220	2,700
Bruce town, total [3]	946	------	------
In Beat 2	628	------	------
In Beat 3	318	------	------
Beat 3	3,167	2,837	3,432
Bruce town (see Beat 2).			
Beat 4	3,535	3,014	3,660
State Springs village	190	165	175
Beat 5	4,141	4,569	4,371
Derma town	456	517	383
Vardaman town	627	599	439
Carroll County	19,765	20,324	23,139
Beat 1	1,852	2,131	2,450
Beat 2	3,524	3,519	3,067
Beat 3	4,293	4,173	4,706
Beat 4	5,256	5,730	6,753
Carrollton town	508	510	608
North Carrollton town	394	563	502
Beat 5	4,840	4,771	6,163
Vaiden town	818	570	713
Chickasaw County	20,835	22,212	22,846
Beat 1	5,067	4,540	5,131
Houston town	1,477	1,408	1,400
Beat 2	3,382	3,447	3,770
Houlka town	572	891	389
Beat 3	6,158	7,488	6,503
Okolona city	2,285	3,852	2,684
Beat 4	3,360	3,518	3,974
Beat 5	2,859	3,248	3,468
Woodland village	219	194	156

[1] BENTON.—Part of beat 4 annexed to 3 in 1922. Winborn village incorporated in 1930.
[2] BOLIVAR.—Beulah town and Winstonville village not returned separately in 1920. Pace town incorporated in 1923.
[3] CALHOUN.—Bruce town incorporated in 1927.

Digitized by Google

TABLE 4.—POPULATION OF COUNTIES BY MINOR CIVIL DIVISIONS: 1930, 1920, AND 1910—Continued

MINOR CIVIL DIVISION	1930	1920	1910
Choctaw County	12,339	12,491	14,357
Beat 1	2,514	2,788	3,198
Beat 2	2,169	2,171	2,706
Mathiston town, total	[illegible]	[illegible]	[illegible]
In Choctaw Co.	81		
In Webster Co.	208	368	170
Beat 3	2,269	2,229	2,636
French Camp village	181	193	[illegible]
Beat 4	2,821	2,263	2,275
Weir town	370	377	390
Beat 5	2,692	3,043	3,548
Ackerman town	1,169	1,264	1,396
Claiborne County	12,152	13,019	17,493
Beat 1	4,571	4,294	[illegible]
Port Gibson town	1,861	1,681	[illegible]
Beat 2	1,482	1,390	1,710
Beat 3	1,659	1,879	[illegible]
Beat 4	2,381	3,191	4,288
Hermanville village	171	218	[illegible]
Beat 5	[illegible]	2,445	[illegible]
Pattison village [4]	[illegible]	157	161
Clarke County	18,679	17,627	21,630
Beat 1, Quitman	5,659	[illegible]	[illegible]
De Soto village	179	[illegible]	[illegible]
Quitman town	1,872	1,373	[illegible]
Beat 2, Shubuta	4,170	4,468	5,307
Pachuta town	388	349	147
Shubuta town	730	511	1,168
Beat 3, Enterprise	4,594	4,192	5,302
Enterprise town	708	546	877
Beat 4, Energy	1,810	1,698	2,092
Beat 5, Maxville	3,565	[illegible]	3,488
Clay County	17,931	17,490	20,203
Beat 1	[illegible]	[illegible]	2,146
Beat 2	7,180	6,881	8,148
West Point city	4,677	4,400	[illegible]
Beat 3	2,660	[illegible]	[illegible]
Beat 4	2,834	3,041	[illegible]
Cedar Bluff village	251	225	176
Beat 5	2,168	2,377	[illegible]
Pheba town	197	304	382
Coahoma County	46,397	41,511	34,217
Beat 1	3,405	2,745	3,246
Lula town	148	344	260
Beat 2	4,847	7,671	5,797
Friar Point town	958	[illegible]	875
Beat 3	[illegible]	6,216	5,949
Coahoma town	[illegible]	176	211
Jonestown town	508	[illegible]	867
Beat 4	25,056	20,378	14,167
Clarksdale city	[illegible]	[illegible]	4,078
Lyon village	[illegible]	277	293
Beat 5	5,380	[illegible]	5,048
Copiah County	21,614	23,672	25,914
Beat 1	[illegible]	[illegible]	[illegible]
Gallman village	397	176	188
Hazlehurst town	[illegible]	[illegible]	3,056
Beat 2	4,495	[illegible]	[illegible]
Beauregard village	203	173	[illegible]
Wesson town	799	[illegible]	[illegible]
Beat 3	3,126	3,608	[illegible]
Beat 4	4,696	4,422	[illegible]
Beat 5	10,675	9,316	[illegible]
Crystal Springs town	2,257	1,395	[illegible]
Georgetown town	[illegible]	[illegible]	
Covington County	15,028	14,369	16,909
Beat 1, Seminary	2,695	2,142	2,880
Seminary town	325	360	[illegible]
Beat 2, Richmond	2,546	2,361	2,444
Beat 3, Collins	3,087	3,736	3,345
Collins town	[illegible]	1,386	2,581
Beat 4, Mount Olive	3,576	3,472	3,944
Mount Olive town	[illegible]	775	1,977
Beat 5, Oakohay	3,121	2,991	2,346
De Soto County	26,438	24,359	23,130
Beat 1	5,929	6,321	5,846
Olive Branch village	356	197	241
Beat 2	4,937	4,631	4,179
Beat 3	5,710	4,988	4,966
Beat 4	3,294	3,298	3,029
Beat 5	5,578	5,121	5,211
Hernando town	368	796	560
Nesbitt village	156	142	128
Forrest County	30,115	21,236	20,722
Beat 1, that part outside of Hattiesburg city	445	97	28
Beat 2 [5]	4,092	3,037	2,952
Beat 3, that part outside of Hattiesburg city [5]	3,279	2,687	2,667
Beat 4 [5]	1,569	1,234	2,103
Beat 5 [5]	2,169	1,313	1,429
Hattiesburg city, total [5]	18,507	13,270	11,733
In Beat 3	[illegible]		6,304
In Beat 5	6,606		5,429
Franklin County	12,209	14,158	15,193
Beat 1	2,229	2,876	4,121
Roxie village	366	297	364
Beat 2	1,562	1,854	2,710
Hamburg village	128	176	334
Beat 3	3,938	4,169	3,321
Bude town	1,378	1,121	
Meadville town	[illegible]	804	960
Beat 4	2,512	2,661	2,850
McCall village	169	120	
Beat 5	1,979	2,596	2,181
George County	7,523	5,564	6,599
Beat 1	2,730	1,994	2,498
Lucedale town	814	620	707
Beat 2	1,373	951	851
Beat 3	990	774	752
Beat 4	1,545	1,244	1,435
Beat 5	878	841	1,066
Greene County	10,644	10,439	8,050
Beat 1, Leakesville	2,009	1,740	1,640
Leakesville town	669	[illegible]	566
Beat 2, State Line	1,487	1,090	890
State Line town, total [6]	553		365
In Greene Co.	149		170
In Wayne Co.	404		195
Beat 3, Flave	3,481	3,077	1,787
Beat 4, Vernal	916	966	879
Beat 5, Washington	2,722	3,037	1,354
Grenada County	16,802	13,607	15,727
Beat 1	8,052	5,674	6,556
Elliott village	188	89	161
Grenada city	5,519	5,319	2,814

[4] CLAIBORNE.—Name of Pattison village changed from Martin since 1920.
[5] FORREST.—Part of beat 3 annexed to 2 and part of beat 4 annexed to 3 in 1923; and part of beat 4 annexed to 5 in 1922. Hattiesburg city not returned by beats in 1920.
[6] GREENE.—State Line town not returned separately in 1920.

Digitized by Google

TABLE 4.—POPULATION OF COUNTIES BY MINOR CIVIL DIVISIONS: 1930, 1920, AND 1910—Continued

MINOR CIVIL DIVISION	1930	1920	1910
Grenada County—Con.			
Beat 2	2,893	2,654	3,259
Beat 3	1,597	1,326	1,280
Beat 4	1,648	1,627	1,982
Beat 5	2,672	2,326	2,670
Holcomb village	*229*	*205*	*152*
Hancock County	11,415	10,380	11,207
Beat 1 [7]	1,682	1,849	1,896
Beat 2 [7]	708	667	480
Beat 3 [7]	1,172	994	1,527
Beat 4 [7]	2,166	2,413	1,946
Beat 5, Bay St. Louis	5,687	4,457	5,382
Bay St. Louis city	*3,784*	*3,033*	*3,398*
Waveland town	*663*	*481*	*554*
Harrison County	44,148	32,855	34,658
Beat 1, Biloxi	16,849	[8] 12,230	
Biloxi city	*14,850*	*10,937*	*8,049*
Beat 2, Mississippi City	12,889	[8] 13,857	
Gulfport city	*12,547*	*8,157*	*8,386*
Long Beach town	*1,546*	*989*	*1,026*
Beat 3, Pass Christian	4,285	3,701	
Pass Christian city	*3,094*	*2,937*	*2,458*
Beat 4	1,782	2,289	
Beat 5	938	778	
Hinds County [9]	85,118	57,110	63,796
Beat 1 [9]	30,919		
Jackson city, total [9]	*48,282*	*22,817*	*23,[illegible]*
In Beat 1	*25,768*		
In Beat 4	*13,782*		
In Beat 5	*11,732*		
Beat 2 [7]	9,723		
Bolton town	*441*	*394*	*[illegible]*
Edwards town	*456*	*727*	*589*
Beat 3	7,143		
Learned village	*184*	*126*	*1[illegible]*
Utica town	*652*	*435*	*572*
Beat 4 [9]	10,692		
Clinton town	*912*	*669*	*767*
Jackson city (see Beat 1)			
Raymond town	*547*	*589*	*5[illegible]*
Beat 5 [9]	17,641		
Jackson city (see Beat 1)			
Terry town	*412*	*392*	*[illegible]*
Holmes County	38,884	34,513	39,066
Beat 1 [10]	10,178	10,530	8,389
Lexington city [10]	*2,599*	*1,792*	*2,418*
Beat 2	8,707	8,230	7,169
Durant town	*2,489*	*1,870*	*1,881*
Goodman town	*608*	*689*	*[illegible]*
West town [10]	*570*	*[illegible]*	*276*
Beat 3	6,730	5,215	6,247
Ebenezer village	*118*	*187*	*159*
Pickens town	*605*	*457*	*519*
Beat 4	3,319	3,505	6,382
Beat 5	9,585	7,033	10,101
Cruger town	*409*	*485*	*291*
Tchula town	*907*	*550*	*478*

MINOR CIVIL DIVISION	1930	1920	1910
Humphreys County	24,729	19,193	
Beat 1 [11]	9,223	5,321	
Belzoni city [11]	*2,735*	*2,277*	*1,069*
Beat 2	4,588	2,926	
Isola town	*519*	*616*	*478*
Beat 3 [11]	4,132	4,031	
Silver City town	*861*	*822*	*541*
Beat 4	2,218	2,411	
Beat 5	4,568	4,503	
Louise town	*514*	*537*	*69*
Issaquena County	5,734	7,618	10,560
Beat 1	714	1,112	1,904
Beat 2	590	1,261	1,521
Beat 3	535	994	1,117
Beat 4	1,351	2,127	2,185
Mayersville village	*186*	*165*	*186*
Beat 5	2,514	2,524	3,793
Itawamba County	18,225	15,647	14,526
Beat 1	3,869	3,318	2,907
Beat 2	4,719	4,225	3,587
Mantachie village	*186*	*195*	*161*
Beat 3	3,034	2,853	2,827
Beat 4	2,280	2,148	2,292
Beat 5	4,323	3,103	2,973
Fulton village	*927*	*227*	*194*
Jackson County	15,973	19,205	15,451
Beat 1	1,444	1,307	
Beat 2	4,348	5,622	
Moss Point city	*2,[illegible]*	*3,340*	*3,054*
Beat 3	7,021	6,028	
Pascagoula city	*4,502*	*6,082*	*3,579*
Beat 4 Southwest	3,304	3,404	
Ocean Springs town	*1,062*	*1,742*	*1,472*
Beat 5	1,853	2,247	
Jasper County	18,634	18,508	18,408
Beat 1, Center	3,214	2,905	3,052
Beat 2, Northeast	2,657	2,582	2,874
Beat 3, Northwest	1,783	2,151	2,262
Louin town	*583*	*475*	*523*
Montrose town	*312*	*503*	*427*
Beat 4, Southwest	6,176	5,503	5,157
Bay Springs town	*927*	*861*	*856*
Beat 5, Southeast	4,804	5,247	5,153
Heidelberg town	*653*	*459*	*477*
Jefferson County	14,291	15,946	18,221
Beat 1	2,272	3,591	3,725
Beat 2	3,276	3,057	4,225
Beat 3	1,680	5,478	5,311
Fayette town	*848*	*840*	*775*
Harrision village	*377*	*[illegible]*	*258*
Beat 4	1,807	1,852	2,380
Beat 5	2,[illegible]	2,455	2,580
Rodney village	*12[illegible]*	*251*	*328*

[7] HANCOCK.—Parts of beats 1, 2, and 3 annexed to 4; part of beat 2 annexed to 1; and parts of beat 4 annexed to 2 and 3, in 1929.

[8] HARRISON.—Population for 1920 of beats 1 and 2 has been corrected by transfer of population (265) of Jefferson Davis Beauvoir Soldiers' Home from the latter to the former.

[9] HINDS.—County redistricted since 1920, no comparison of population by beats can be made. Parts of beat 1 annexed to Jackson city in 1921, 1925, and 1928, and parts of beats 4 and 5 annexed in 1925.

[10] HOLMES.—Part of beat 1 annexed to Lexington city in 1930. West village incorporated as a town in 1927.

[11] HUMPHREYS.—Belzoni city erroneously returned as in beat 3 in 1920.

Digitized by Google

TABLE 4.—POPULATION OF COUNTIES BY MINOR CIVIL DIVISIONS: 1930, 1920, AND 1910—Continued

MINOR CIVIL DIVISION	1930	1920	1910
Jefferson Davis County	**14,281**	**12,755**	**12,860**
Beat 1	4,186	3,773	4,340
Prentiss town	*655*	*468*	*640*
Beat 2	1,759	1,952	1,967
Oakvale village, total	*254*	*228*	*333*
In Jefferson Davis Co.	*28*	*40*	*35*
In Lawrence Co.	*206*	*188*	*298*
Beat 3	3,258	2,849	2,616
Bassfield town	*324*	*265*	*344*
Beat 4	2,285	1,881	1,865
Beat 5	2,793	2,300	2,072
Jones County	**41,492**	**32,919**	**29,885**
Beat 1, Ellisville	4,177	3,093	5,167
Ellisville city	*2,127*	*1,681*	*2,446*
Beat 2, Laurel	25,631	18,648	14,109
Laurel city	*18,017*	*13,037*	*8,465*
Soso village	*214*	*142*	*162*
Beat 3, Erata	5,509	3,843	3,967
Sandersville town	*565*	*559*	*604*
Beat 4, Southeast	2,356	3,141	2,127
Blodgett town	*58*	*415*	.....
Ovett town	*376*	*570*	*383*
Beat 5, Southwest	3,819	3,594	4,515
Moselle village	*204*	*240*	*241*
Kemper County	**21,881**	**19,619**	**20,348**
Beat 1, Scooba	6,462	4,467	4,506
Electric Mills town	*1,084*	*600*	.....
Scooba town	*935*	*700*	*522*
Beat 2, Oak Grove	2,707	3,288	3,245
Beat 3, Moscow	4,138	4,391	4,736
Beat 4, Kellis Store	4,628	3,813	4,237
Beat 5, De Kalb	3,946	3,660	3,624
De Kalb town	*888*	*554*	.....
Lafayette County	**19,978**	**19,243**	**21,883**
Beat 1	6,711	5,344	6,199
Oxford city	*2,890*	*2,150*	*2,014*
Beat 2	1,872	1,719	2,245
Beat 3	4,707	4,717	5,011
Abbeville village	*243*	*235*	*243*
Beat 4	3,178	3,610	3,930
Taylor village	*168*	*209*	*147*
Beat 5	3,510	3,853	4,468
Lafayette Springs village	*161*	*153*	*140*
Paris village	*62*	*100*	*137*
Tula village	*163*	*178*	*151*
Lamar County	**12,848**	**12,869**	**11,741**
Beat 1	2,630	2,346	2,069
Purvis town	*881*	*919*	*724*
Beat 2	3,498	3,007	2,910
Lumberton city	*2,374*	*2,192*	*2,128*
Beat 3	792	1,437	794
Beat 4	1,886	1,468	1,255
Beat 5	4,042	4,611	4,683
Sumrall town	*1,364*	*1,444*	*2,016*
Lauderdale County	**52,748**	**45,897**	**46,919**
Beat 1 [12]	38,278	32,941	29,832
Meridian city [12]	*31,664*	*28,899*	*23,285*
Beat 2	3,157	3,223	4,472
Lauderdale village	*270*	*187*	*327*
Lauderdale County—Con.			
Beat 3	4,009	3,673	4,412
Beat 4	3,242	2,784	3,399
Beat 5	4,062	3,276	4,804
Lawrence County	**12,471**	**12,663**	**13,060**
Beat 1	2,797	2,396	2,208
Monticello town	*606*	*464*	*450*
Beat 2	1,929	1,998	2,648
Beat 3	2,544	3,105	3,023
Beat 4	2,603	2,831	2,013
Newhebron village	*306*	*237*	*191*
Beat 5	2,569	2,333	3,188
Oakvale village, total	*254*	*228*	*333*
In Lawrence Co.	*206*	*188*	*298*
In Jefferson Davis Co.	*28*	*40*	*35*
Silver Creek town	*541*	*252*	*544*
Leake County	**21,803**	**16,973**	**18,298**
Beat 1, Edinburg	3,831	3,472	4,259
Beat 2, Carthage	5,679	4,255	4,715
Carthage town	*998*	*635*	*515*
Beat 3, Thomastown	2,378	2,101	2,260
Beat 4, Good Hope	2,945	2,244	2,290
Lena village	*432*	*198*	.....
Beat 5, Walnut Grove	6,970	4,901	4,774
Walnut Grove town [13]	*753*	.....	*199*
Lee County	**35,313**	**29,618**	**28,894**
Beat 1	5,327	4,777	4,866
Baldwyn town, total	*1,106*	*922*	*787*
In Lee Co.	*503*	*444*	*346*
In Prentiss Co.	*603*	*478*	*441*
Guntown town	*569*	*365*	*330*
Beat 2	4,669	4,316	4,288
Saltillo town	*432*	*440*	*306*
Beat 3	13,068	10,329	8,779
Belden village	*271*	*268*	*290*
Tupelo city, total	*6,361*	*5,055*	*3,881*
In Beat 3	*6,124*	*5,055*	*3,881*
In Beat 4	*237*	.....	.....
Beat 4	6,477	5,300	5,552
Plantersville village	*346*	*275*	*165*
Tupelo city (see Beat 3).			
Verona town	*554*	*500*	*558*
Beat 5	5,772	4,896	5,409
Nettleton town, total	*834*	*653*	*733*
In Lee Co.	*319*	*303*	*352*
In Monroe Co.	*515*	*350*	*381*
Shannon town	*524*	*498*	*564*
Leflore County	**53,506**	**37,256**	**36,290**
Beat 1	8,613	5,243	6,413
Beat 2	9,608	5,807	7,172
Beat 3 [14]	18,003	12,965	10,565
Greenwood city [14]	*11,125*	*7,793*	*5,836*
Beat 4	7,914	5,928	6,826
Itta Bena town	*1,370*	*1,620*	*1,427*
Beat 5	9,368	7,313	5,314
Sidon town	*320*	*370*	*391*
Lincoln County	**26,357**	**24,652**	**28,597**
Beat 1 [15]	9,396	8,286	9,377
Brookhaven city [15]	*5,288*	*4,706*	*5,293*
Beat 2	3,165	3,547	4,580

[12] LAUDERDALE.—Part of beat 1 annexed to Meridian city in 1927.
[13] LEAKE.—Walnut Grove town not returned separately in 1920.
[14] LEFLORE.—Part of beat 3 (North Greenwood town, population 639 in 1920; 269 in 1910) annexed to Greenwood city in 1922, and part in 1930.
[15] LINCOLN.—Part of beat 1 (Pearlhaven village, population 87 in 1920; 499 in 1910) annexed to Brookhaven city since 1920. Part of Bogue Chitto town erroneously returned as in beat 3 in 1920 and 1910; figures for beats 3 and 4 corrected.

Digitized by Google

TABLE 4.—POPULATION OF COUNTIES BY MINOR CIVIL DIVISIONS: 1930, 1920, AND 1910—Continued

MINOR CIVIL DIVISION	1930	1920	1910
Lincoln County—Con.			
Beat 3	3,382	[15] 3,215	[15] 3,737
Beat 4	5,956	[15] 5,584	[15] 5,694
Bogue Chitto town	*473*	*605*	*841*
Johnston Station village, total	*110*	*293*	*170*
In Lincoln Co	*21*	*211*	*19*
In Pike Co	*89*	*82*	*151*
Norfield town	*1,399*	*1,080*	*869*
Beat 5	4,458	4,020	5,209
Lowndes County	**29,987**	**27,632**	**30,703**
Beat 1	3,708	3,235	4,227
Caledonia village	*169*	*139*	*187*
Beat 2	13,088	12,158	10,543
Columbus city	*10,743*	*10,501*	*8,988*
Beat 3	4,461	3,908	4,117
Beat 4	3,710	3,656	5,084
Crawford town	*349*	*323*	*396*
Beat 5	5,020	4,675	6,732
Artesia town	*612*	*583*	*535*
Mayhew village	*172*	*169*	*180*
Madison County	**35,796**	**29,292**	**33,505**
Beat 1	12,998	9,711	10,723
Canton city	*4,725*	*3,252*	*3,929*
Beat 2, Vernon	5,055	4,520	5,073
Flora town	*513*	*698*	*747*
Beat 3, Livingston	8,181	6,127	7,542
Ridgeland village	*217*	*164*	*158*
Beat 4, Sharon	4,510	3,746	4,185
Beat 5, Camden	5,052	5,188	5,982
Marion County	**19,923**	**17,144**	**15,599**
Beat 1	3,881	2,634	1,840
Beat 2	3,235	3,350	2,735
Beat 3	3,199	2,923	2,973
Beat 4	2,445	2,730	3,582
Beat 5	7,163	5,507	4,469
Columbia city	*4,893*	*2,826*	*2,029*
Marshall County	**24,869**	**26,105**	**26,796**
Beat 1	7,890	8,337	8,255
Holly Springs city	*2,271*	*2,113*	*2,192*
Beat 2	4,238	4,550	4,443
Beat 3	5,126	5,464	5,763
Byhalia town	*565*	*514*	*511*
Beat 4	4,060	4,620	4,757
Beat 5	3,555	3,134	3,578
Potts Camp town	*326*	*319*	*312*
Monroe County	**36,141**	**32,613**	**35,178**
Beat 1 [16]	9,894	8,303	7,145
Amory city [16]	*3,214*	*2,861*	*2,123*
Smithville village	*401*	*138*	*179*
Beat 2	3,668	3,912	3,851
Beat 3	4,256	3,654	4,325
Gattman village	*158*	*151*	*155*
Beat 4 [16]	11,663	10,547	12,264
Aberdeen city [16]	*3,935*	*4,071*	*3,708*
Prairie village	*155*	*149*	*160*
Beat 5	6,660	6,197	7,593
Nettleton town, total	*884*	*653*	*733*
In Monroe Co	*515*	*350*	*381*
In Lee Co	*319*	*303*	*352*
Montgomery County	**15,009**	**13,805**	**17,706**
Beat 1, Winona	5,991	5,500	6,399
Winona city	*2,607*	*2,572*	*2,512*
Beat 2, Duck Hill	2,733	2,072	3,139
Duck Hill town	*553*	*528*	*499*
Beat 3, Lodi	2,147	2,224	2,747
Beat 4, Mayfield	2,782	2,448	2,877
Kilmichael town	*577*	*395*	*380*
Stewart village	*205*	*196*	*188*
Beat 5, Poplar Creek	1,356	1,561	2,044
Neshoba County	**26,691**	**19,303**	**17,980**
Beat 1, Philadelphia	9,307	6,407	5,358
Philadelphia city	*2,560*	*1,669*	*1,209*
Beat 2, North Bend	3,360	2,120	1,926
Beat 3, Mogulusha	3,673	3,116	2,880
Beat 4, Dixon and Waldo	6,730	5,071	4,985
Union town, total	*1,705*	*1,012*	*693*
In Neshoba Co	*130*	-------	-------
In Newton Co	*1,575*	*1,012*	*693*
Beat 5, Riley	3,621	2,580	2,831
Newton County	**22,910**	**20,727**	**23,085**
Beat 1	3,796	3,064	4,035
Decatur town	*654*	*519*	*283*
Beat 2	3,823	3,751	3,460
Union town, total	*1,705*	*1,012*	*693*
In Beat 2	*748*	*480*	*253*
In Beat 3	*827*	*532*	*440*
In Neshoba Co	*130*	-------	-------
Beat 3	4,176	3,675	3,857
Stratton village	*231*	*74*	-------
Union town (see Beat 2).			
Beat 4	6,687	6,081	6,647
Newton town	*2,011*	*1,604*	*1,878*
Beat 5	4,428	4,156	5,086
Chunky village	*268*	*272*	*280*
Hickory town	*736*	*618*	*600*
Noxubee County	**25,560**	**23,710**	**28,503**
Beat 1	5,373	5,004	7,000
Beat 2	2,577	2,993	3,846
Beat 3	5,779	4,795	6,248
Macon city	*2,198*	*2,051*	*2,024*
Beat 4	7,236	5,617	5,460
Shuqualak town	*810*	*764*	*[illegible]*
Beat 5	4,595	5,301	5,949
Brooksville town	*875*	*854*	*850*
Oktibbeha County	**19,119**	**16,372**	**19,676**
Beat 1	7,579	5,834	6,109
Longview village	*294*	*248*	*190*
Starkville city	*3,612*	*2,596*	*2,698*
Beat 2	2,369	2,228	2,492
Beat 3	2,6[illegible]	2,758	3,726
Maben town, total	*508*	*499*	*539*
In Oktibbeha Co	*377*	*342*	*406*
In Webster Co	*131*	*157*	*133*
Beat 4	2,900	2,640	3,079
Sturgis town	*477*	*354*	*321*
Beat 5	3,578	3,412	4,270
Panola County	**28,648**	**27,845**	**31,274**
Beat 1	7,495	7,148	8,716
Como town	*851*	*818*	*905*

[16] MONROE.—Part of beat 1 annexed to Amory city, and part of beat 4 annexed to Aberdeen city, in 1926.

Digitized by Google

| | | |

TABLE 4.—POPULATION OF COUNTIES BY MINOR CIVIL DIVISIONS: 1930, 1920, AND 1910—Continued

MINOR CIVIL DIVISION	1930	1920	1910
Simpson County—Con.			
Beat 3	4,997	5,[illegible]	5,146
Braxton village	292	257	387
D'Lo town	514	646	384
Pinola village	162	216	311
Beat 4	1,[illegible]	1,840	2,582
Beat 5	2,104	1,[illegible]	2,446
Smith County	13,405	16,178	18,603
Beat 1	5,108	3,[illegible]	4,258
Cohay town [20]	1,[illegible]		
Beat 2	4,614	3,731	3,[illegible]
Taylorsville town	815	901	928
Beat 3	4,732	4,041	3,599
Mize town	149	382	821
Beat 4	2,096	2,403	2,625
Beat 5	2,085	2,174	2,145
Stone County	5,794	5,528	
Beat 1	2,357	2,326	
Wiggins town	1,074	1,057	[illegible]
Beat 2	723	1,[illegible]	
Beat 3	998	1,219	
Beat 4	332	440	
Beat 5	1,094	998	
Sunflower County	66,364	46,374	28,787
Beat 1	7,[illegible]	5,[illegible]	4,310
Inverness town	823	[illegible]	[illegible]
Beat 2 [21]	9,[illegible]	7,359	5,555
Moorhead town	1,[illegible]	1,869	[illegible]
Sunflower town [21]	[illegible]	[illegible]	
Beat 3 [21]	11,627	8,[illegible]	4,[illegible]
Indianola city	3,[illegible]	2,112	[illegible]
Beat 4	14,501	12,448	7,[illegible]
Doddsville town [21]	[illegible]		
Beat 5	23,083	12,321	6,780
Drew town	1,[illegible]	[illegible]	878
Rome town	[illegible]	[illegible]	[illegible]
Ruleville town	1,[illegible]	1,[illegible]	[illegible]
Tallahatchie County	35,598	[illegible]	29,978
Beat 1	1,[illegible]	2,510	[illegible]
Enid village	[illegible]	176	191
Beat 2	4,[illegible]	7,265	5,310
Charleston city	[illegible]	3,007	[illegible]
Beat 3	1,[illegible]	[illegible]	[illegible]
Cascilla village	134	101	85
Beat 4	11,852	9,077	[illegible]
Beat 5	12,[illegible]	11,012	7,[illegible]
Sumner town	[illegible]	[illegible]	562
Tutwiler town	873	1,010	410
Webb town	581	563	[illegible]
Tate County	17,671	13,656	12,714
Beat 1	2,072	4,120	[illegible]
Beat 2	3,[illegible]	2,998	3,299
Arkabutla village	202	[illegible]	217
Beat 3	3,659	4,[illegible]	3,953
Coldwater town	[illegible]	[illegible]	[illegible]
Beat 4	5,[illegible]	4,513	4,550
Senatobia town	1,291	1,186	[illegible]
Beat 5	2,[illegible]	3,039	4,134
Independence village	[illegible]	[illegible]	[illegible]

MINOR CIVIL DIVISION	1930	1920	1910
Tippah County	18,856	15,410	14,631
Beat 1	3,821	3,512	2,946
Walnut village	219	150	
Beat 2	5,917	4,231	4,507
Ripley town	1,[illegible]	856	767
Beat 3	3,571	3,222	3,255
Blue Mountain town	569	654	650
Beat 4	2,[illegible]	1,918	1,852
Beat 5	3,016	2,506	2,061
Tishomingo County	18,411	15,091	13,067
Beat 1	4,022	3,[illegible]	3,227
Iuka town	1,441	1,[illegible]	1,881
Beat 2	2,678	2,972	2,725
Burnsville town	974	868	836
Beat 3	2,041	2,150	1,674
Beat 4	2,[illegible]	2,718	2,459
Paden village	167	260	186
Tishomingo village	402	273	212
Beat 5	4,405	3,590	2,982
Belmont town	746	569	587
Dennis village	285	217	147
Golden village	569	194	269
Tunica County	21,233	20,356	18,646
Beat 1	3,[illegible]	3,767	3,078
Beat 2	5,[illegible]	4,[illegible]	4,555
Tunica town	1,[illegible]	[illegible]	555
Beat 3	3,593	3,718	3,178
Beat 4	3,972	3,[illegible]	3,747
Beat 5	4,535	4,925	3,488
Union County	21,268	20,044	19,997
Beat 1	2,731	2,842	2,025
Beat 2	4,858	4,050	3,[illegible]
Tupelo village	241	[illegible]	234
Myrtle town	318	[illegible]	165
Beat 3	8,117	7,[illegible]	6,[illegible]
New Albany city	5,187	[illegible]	[illegible]
Beat 4	3,931	3,[illegible]	3,624
Blue Springs village	171	167	167
Sherman town (total)	461	421	353
In Union Co.	[illegible]		
In Pontotoc Co.	417	[illegible]	353
Beat 5	1,835	1,998	2,170
Walthall County	16,971	13,455	
Beat 1	2,[illegible]	1,988	[illegible]
Beat 2	3,765	3,[illegible]	
Tylertown town	1,[illegible]	1,[illegible]	785
Beat 3	3,070	2,[illegible]	
Beat 4	[illegible]	2,174	
Beat 5	1,291	2,676	
Warren County [22]	35,768	32,362	37,468
Beat 1	6,907		
Beat 5	[illegible]		
Vicksburg city, total	22,[illegible]	18,072	20,514
Beat 2	[illegible]		
Beat 3	[illegible]		
Beat 4	6,061		

[20] SMITH.—Cohay town incorporated in 1925; former Cohay town, in beat 3, disincorporated in 1920.
[21] SUNFLOWER.—Sunflower town erroneously returned as in beat 3 in 1920. Doddsville town incorporated in 1921.
[22] WARREN.—County redistricted in 1930; no comparison of population by beats can be made.

Digitized by Google

TABLE 4.—POPULATION OF COUNTIES BY MINOR CIVIL DIVISIONS: 1930, 1920, AND 1910—Continued

MINOR CIVIL DIVISION	1930	1920	1910
Washington County	54,310	51,092	48,933
Beat 1	6,102	4,903	5,145
Beat 2	2,808	4,215	3,567
Beat 3	18,889	17,652	13,019
Greenville city	*14,897*	*11,660*	*9,610*
Beat 4	16,458	17,243	15,497
Arcola town	*348*	*458*	*512*
Leland city	*2,426*	*2,003*	*1,547*
Beat 5	8,993	7,079	11,785
Hollandale town	*1,211*	*799*	*481*
Wayne County	15,295	15,467	14,709
Beat 1	3,274	3,133	3,314
State Line town, total [11]	*558*	.....	*363*
In Wayne Co.	*199*	.....	*193*
In Greene Co.	*159*	.....	*170*
Beat 2	4,008	3,051	2,797
Waynesboro town	*1,180*	*689*	*652*
Beat 3	1,829	2,413	2,996
Beat 4	3,291	3,290	3,555
Beat 5	2,833	3,610	2,047
Webster County	12,128	12,644	14,853
Beat 1	3,365	3,277	3,582
Bellefontaine village	*129*	*155*	*160*
Eupora town	*1,092*	*948*	*896*
Walthall village	*124*	*114*	*171*
Beat 2	2,090	2,134	2,609
Beat 3	2,013	2,369	3,099
Tom Nolen village	*151*	*199*	*198*
Beat 4	2,686	2,796	3,109
Cumberland village	*151*	*170*	.....
Maben town, total	*508*	*499*	*539*
In Webster Co.	*131*	*157*	*133*
In Oktibbeha Co.	*377*	*342*	*406*
Mathiston town, total	*484*	*403*	*576*
In Webster Co.	*403*	*403*	*576*
In Choctaw Co.	*81*	.....	.....
Beat 5	1,974	2,068	2,484
Mantee village	*219*	*249*	*222*
Wilkinson County	13,957	15,319	18,075
Beat 1	3,987	4,733	5,025
Woodville town	*1,113*	*1,012*	*1,[illegible]*
Beat 2	2,611	3,181	3,762
Wilkinson County—Continued.			
Beat 3	4,230	4,003	4,974
Centreville town, total	*1,344*	*755*	*865*
In Wilkinson Co.	*1,208*	*649*	*784*
In Amite Co.	*142*	*106*	*81*
Beat 4	848	1,045	1,122
Beat 5	2,281	2,357	2,293
Stephenson town, total	*715*	*528*	.....
In Wilkinson Co.	*361*	*214*	.....
In Amite Co.	*354*	*314*	.....
Winston County	21,239	18,139	17,139
Beat 1, Louisville	6,710	4,555	3,855
Louisville city	*3,013*	*1,777*	*1,181*
Beat 2, Southeast	4,466	4,125	3,972
Beat 3, Webster	3,038	3,286	3,499
Beat 4, Northeast	3,512	2,968	2,968
Beat 5, Plattsburg	3,513	3,205	2,845
Nanatalier town	*526*	*515*	*511*
Yalobusha County	17,750	18,738	21,519
Beat 1	3,372	3,615	4,057
Coffeeville town	*456*	*411*	*421*
Beat 2	3,654	3,894	4,708
Water Valley city, total	*3,738*	*4,515*	*4,275*
In Beat 2	*1,739*	*1,749*	*1,959*
In Beat 3	*1,999*	*2,566*	*2,316*
Beat 3	4,169	4,840	5,377
Water Valley city (see Beat 2).			
Beat 4	3,624	3,427	4,099
Oakland town	*428*	*429*	*351*
Scobey village	*89*	*125*	*165*
Tillatoba village	*178*	*193*	*163*
Beat 5	2,931	2,962	3,278
Yazoo County	37,262	37,149	46,672
Beat 1	7,030	6,437	.....
Satartia village	*139*	*135*	*187*
Beat 2	6,185	6,648	.....
Beat 3	14,023	13,551	.....
Yazoo City	*5,579*	*5,244*	*6,796*
Beat 4	6,445	5,743	.....
Eden village	*229*	*221*	*176*
Beat 5	3,579	4,770	.....

[11] WAYNE.—State Line town not returned separately in 1920.

Incorporated places.—Table 5 shows the population of the incorporated places (cities, towns, and villages) in Mississippi in 1930 and 1920. In this table the places are arranged in alphabetical order, each followed by the name of the county in which the city, town, or village is located. In Table 6 the population of the more important places is presented by wards.

Digitized by Google

TABLE 5.—POPULATION OF INCORPORATED PLACES: 1930 AND 1920

[The population of these places in 1910 is given in Table 4]

CITY, TOWN, OR VILLAGE	County	1930	1920
Abbeville	Lafayette	243	235
Aberdeen	Monroe	3,925	4,071
Ackerman	Choctaw	1,169	1,264
Algoma	Pontotoc	183	202
Alligator	Bolivar	278	263
Amory	Monroe	3,214	2,861
Anguilla	Sharkey	467	361
Arcola	Washington	343	463
Arkabutla	Tate	202	168
Artesia	Lowndes	612	583
Ashland	Benton	228	190
Baldwyn	Lee, Prentiss	1,106	922
Bassfield	Jefferson Davis	334	265
Batesville	Panola	1,052	1,050
Bay St. Louis	Hancock	3,724	3,035
Bay Springs	Jasper	927	861
Beauregard	Copiah	203	173
Belden	Lee	271	268
Belen	Quitman	159	148
Bellefontaine	Webster	129	155
Belmont	Tishomingo	703	459
Belzoni	Humphreys	2,735	2,277
Benoit	Bolivar	438	443
Beulah	Bolivar	506	(1)
Big Creek	Calhoun	140	107
Biloxi	Harrison	14,850	10,937
Blodgett	Jones	58	415
Blue Mountain	Tippah	669	654
Blue Springs	Union	171	167
Bogue Chitto	Lincoln	473	605
Bolton	Hinds	441	494
Booneville	Prentiss	1,703	1,495
Boyle	Bolivar	678	702
Brandon	Rankin	692	691
Braxton	Simpson	222	237
Brookhaven	Lincoln	5,288	4,706
Brooksville	Noxubee	875	834
Bruce	Calhoun	946	.....
Bude	Franklin	1,378	1,121
Burnsville	Tishomingo	404	363
Byhalia	Marshall	565	514
Caledonia	Lowndes	169	139
Calhoun City	Calhoun	1,012	502
Canton	Madison	4,725	3,252
Carrollton	Carroll	523	510
Carthage	Leake	998	635
Cary	Sharkey	419	.....
Cascilla	Tallahatchie	134	161
Cedar Bluff	Clay	251	228
Centerville	Amite, Wilkinson	1,344	755
Charleston	Tallahatchie	2,014	3,007
Chunky	Newton	268	272
Clarksdale	Coahoma	10,043	7,552
Cleveland	Bolivar	3,240	1,674
Clinton	Hinds	912	669
Coahoma	Coahoma	295	326
Coffeeville	Yalobusha	456	411
Cohay	Smith	1,092	.....
Coldwater	Tate	664	856
Collins	Covington	935	1,380
Columbia	Marion	4,835	3,826
Columbus	Lowndes	10,743	10,501
Como	Panola	851	818
Corinth	Alcorn	6,220	5,498
Courtland	Panola	230	265
Crawford	Lowndes	349	323
Crenshaw	Panola	575	512
Crowder	Panola, Quitman	377	388
Cruger	Holmes	400	488
Crystal Springs	Copiah	2,257	1,395
Cumberland	Webster	151	170
D'Lo	Simpson	514	646
Decatur	Newton	654	319
De Kalb	Kemper	888	554
Dennis	Tishomingo	238	217
Derma	Calhoun	456	317
De Soto	Clarke	176	200
Doddsville	Sunflower	317	.....
Drew	Sunflower	1,373	721
Duck Hill	Montgomery	553	528
Duncan	Bolivar	337	322
Durant	Holmes	2,480	1,870
Ebenezer	Holmes	118	137
Eern	Pontotoc	560	642
Eden	Yazoo	233	221
Edwards	Hinds	456	727
Electric Mills	Kemper	1,084	600
Elliott	Grenada	128	89
Ellisville	Jones	2,127	1,681
Enid	Tallahatchie	171	174
Enterprise	Clarke	792	700
Ethel	Attala	571	466
Eupora	Webster	1,092	943
Fayette	Jefferson	848	840
Flora	Madison	513	698
Florence	Rankin	272	207
Forest	Scott	2,176	1,188
French Camp	Choctaw	181	123
Friar Point	Coahoma	988	954
Fulton	Itawamba	927	227
Gallman	Copiah	207	176
Gattman	Monroe	158	151
Georgetown	Copiah	303	317
Gloster	Amite	1,139	1,070
Golden	Tishomingo	569	194
Goodman	Holmes	608	589
Greenville	Washington	14,807	11,560
Greenwood	Leflore	11,123	7,793
Grenada	Grenada	4,349	3,402
Gulfport	Harrison	12,547	8,157
Gunnison	Bolivar	484	485
Guntown	Lee	369	365
Hamburg	Franklin	128	176
Harriston	Jefferson	277	278
Hattiesburg	Forrest	18,601	13,270
Hazlehurst	Copiah	2,447	1,762
Heidelberg	Jasper	653	489
Hermanville	Claiborne	214	218
Hernando	De Soto	938	796
Hickory	Newton	736	618
Hickory Flat	Benton	337	269
Holcomb	Grenada	229	205
Hollandale	Washington	1,211	799
Holly Springs	Marshall	2,271	2,113
Houlka	Chickasaw	579	803
Houston	Chickasaw	1,477	1,408
Independence	Tate	150	108

[1] Not returned separately.

Table 5.—Population of Incorporated Places: 1930 and 1920—Continued

[The population of these places in 1910 is given in Table 4]

City, town, or village	County	1930	1920
Indianola	Sunflower	2,115	2,112
Ingomar	Union	211	258
Inverness	Sunflower	683	561
Isola	Humphreys	519	616
Itta Bena	Leflore	1,379	1,620
Iuka	Tishomingo	1,441	1,306
Jackson	Hinds	48,282	22,817
Johnston Station	Lincoln, Pike	110	293
Jonestown	Coahoma	306	469
Kilmichael	Montgomery	377	395
Kosciusko	Attala	3,257	2,578
Kossuth	Alcorn	224	247
Lafayette Springs	Lafayette	161	153
Lake	Scott	375	455
Lamar	Benton	61	41
Lambert	Quitman	880	957
Lauderdale	Lauderdale	270	187
Laurel	Jones	18,017	19,037
Leakesville	Greene	692	565
Learned	Hinds	131	136
Leland	Washington	2,425	2,103
Lena	Leake	432	198
Lexington	Holmes	2,870	1,792
Liberty	Amite	531	515
Long Beach	Harrison	1,346	986
Longview	Oktibbeha	291	248
Louin	Jasper	583	475
Louise	Humphreys	514	537
Louisville	Winston	3,013	1,777
Lucedale	George	821	629
Lula	Coahoma	418	344
Lumberton	Lamar	2,374	2,182
Lyon	Coahoma	795	677
Maben	Oktibbeha, Webster	508	499
McCall	Franklin	166	149
McCool	Attala	562	517
McComb	Pike	10,097	7,775
Macon	Noxubee	2,198	2,054
Magee	Simpson	964	730
Magnolia	Pike	1,486	2,012
Mantachie	Itawamba	186	198
Mantee	Webster	210	246
Marks	Quitman	1,258	1,926
Mathiston	Choctaw, Webster	481	406
Maversville	Lowndes	136	156
Mayhew	Lowndes	172	169
Meadville	Franklin	341	304
Mendenhall	Simpson	459	637
Meridian	Lauderdale	37,954	23,349
Merigold	Bolivar	891	696
Mize	Smith	479	352
Montgomery	Lawrence	606	494
Montrose	Jasper	312	308
Moorhead	Sunflower	1,553	1,000
Morton	Scott	935	836
Moselle	Jones	291	240
Moss Point	Jackson	2,458	3,340
Mound Bayou	Bolivar	831	805
Mount Olive	Covington	812	778
Myrtle	Union	313	326
Natchez	Adams	13,432	12,608
Nesbitt	De Soto	156	142
Nettleton	Lee, Monroe	834	653
New Albany	Union	3,187	2,531
New Hebron	Lawrence	306	237
Newton	Newton	2,011	1,604
Norfield	Lincoln	1,309	1,080
North Carrollton	Carroll	394	363
Noxapater	Winston	526	515
Oakland	Yalobusha	428	429
Oakvale	Lawrence, Jefferson Davis	234	228
Ocean Springs	Jackson	1,668	1,732
Okolona	Chickasaw	2,395	3,852
Olive Branch	De Soto	336	197
Osyka	Pike	750	704
Ovett	Jones	376	570
Oxford	Lafayette	2,890	2,150
Paes	Bolivar	549	.....
Pachuta	Clarke	398	372
Paden	Tishomingo	167	250
Paris	Lafayette	62	100
Pascagoula	Jackson	4,730	6,082
Pass Christian	Harrison	3,034	2,357
Pattison	Claiborne	205	155
Pelahatchie	Rankin	1,509	1,212
Pheba	Clay	427	300
Philadelphia	Neshoba	2,500	1,660
Picayune	Pearl River	4,698	2,479
Pickens	Holmes	745	457
Pinola	Simpson	162	245
Pittsboro	Calhoun	249	252
Planterville	Lee	346	275
Pontotoc	Pontotoc	2,018	1,274
Pope	Panola	190	278
Poplarville	Pearl River	1,408	1,290
Port Gibson	Claiborne	1,861	1,691
Potts Camp	Marshall	326	319
Prairie	Monroe	155	140
Prentiss	Jefferson Davis	656	468
Purvis	Lamar	881	919
Quitman	Clarke	1,872	1,875
Randolph	Pontotoc	196	137
Raymond	Hinds	547	500
Richton	Perry	966	1,063
Richland	Madison	217	194
Riena	Alcorn	500	483
Ripley	Tippah	1,468	856
Rodney	Jefferson	121	251
Rolling Fork	Sharkey	902	703
Rome	Sunflower	250	460
Rosedale	Bolivar	2,117	1,696
Roxie	Franklin	356	297
Ruleville	Sunflower	1,181	1,022
Sallis	Attala	364	273
Saltillo	Lee	452	440
Sandersville	Jones	565	559
Sardis	Panola	1,298	1,352
Satartia	Yazoo	139	135
Seobey	Yalobusha	89	125
Scooba	Kemper	953	700

Digitized by Google

TABLE 5.—POPULATION OF INCORPORATED PLACES: 1930 AND 1920—Continued

[The population of these places in 1910 is given in Table 4]

CITY, TOWN, OR VILLAGE	County	1930	1920	CITY, TOWN, OR VILLAGE	County	1930	1920
Sebastopol	Scott	355		Toccopola	Pontotoc	288	325
Seminary	Covington	395	360	Tom Nolen	Webster	151	190
Senatobia	Tate	1,294	1,126	Tula	Lafayette	163	178
Shannon	Lee	521	498	Tunica	Tunica	1,043	955
Shaw	Bolivar	1,612	1,375	Tupelo	Lee	6,361	5,055
Shelby	Bolivar	1,811	1,300	Tutwiler	Tallahatchie	873	1,010
Sherman	Pontotoc, Union	464	421	Tylertown	Walthall	1,162	1,116
Shubuta	Clarke	720	912	Union	Neshoba, Newton	1,705	1,012
Shuqualak	Noxubee	810	764	Utica	Hinds	652	445
Sidon	Leflore	320	370	Valden	Carroll	648	579
Silver City	Humphreys	361	322	Vardaman	Calhoun	627	599
Silver Creek	Lawrence	341	252	Verona	Lee	554	500
Slate Springs	Calhoun	190	155	Vicksburg	Warren	22,943	18,672
Sledge	Quitman	337		Walnut	Tippah	219	130
Smithville	Monroe	461	428	Walnut Grove	Leake	753	(1)
Sosb	Jones	294	142	Walthall	Webster	121	114
Starkville	Oktibbeha	3,012	2,596	Water Valley	Yalobusha	3,758	4,315
State Line	Greene, Wayne	358	(1)	Waveland	Hancock	648	431
				Waynesboro	Wayne	1,120	680
Stephenson	Amite, Wilkinson	715	528	Weathersby	Simpson	156	180
Stewart	Montgomery	205	196	Webb	Tallahatchie	551	523
Stratton	Newton	231	74	Weir	Choctaw	570	377
Sturgis	Oktibbeha	477	354	Wesson	Copiah	769	885
Summit	Pike	1,157	1,187	West	Holmes	370	236
Sumner	Tallahatchie	618	613	West Point	Clay	4,677	4,400
Sunnall	Lamar	1,364	1,444	Wheeler	Prentiss	170	222
Sunflower	Sunflower	530	517	Wiggins	Stone	1,074	1,037
Taylor	Lafayette	168	209	Winborn	Benton	195	
Taylorsville	Smith	805	691	Winona	Montgomery	2,697	2,572
Tchula	Holmes	907	550	Winstonville	Bolivar	142	(1)
Terry	Hinds	412	302	Woodland	Chickasaw	219	194
Tillatoba	Yalobusha	173	193	Woodville	Wilkinson	1,113	1,012
Tishomingo	Tishomingo	462	273	Yazoo City	Yazoo	5,579	5,244
				Zama	Attala	707	427

[1] Not returned separately.

Digitized by Google

Table 6.—Population of Cities of 5,000 or over by Wards: 1930

City and ward	1930
Biloxi city	14,850
Ward 1	6,244
Ward 2	1,345
Ward 3	3,562
Ward 4	3,699
Brookhaven city	5,288
Ward 1	1,310
Ward 2	1,316
Ward 3	1,637
Ward 4	1,025
Clarksdale city (Not reported by wards.)	10,043
Columbus city	10,743
Ward 1	1,181
Ward 2	790
Ward 3	3,339
Ward 4	3,497
Ward 5	991
Ward 6	945
Corinth city	6,220
Ward 1	427
Ward 2	1,680
Ward 3	1,954
Ward 4	1,227
Ward 5	932
Greenville city	14,807
Ward 1	6,203
Ward 2	2,857
Ward 3	3,332
Ward 4	2,415
Greenwood city (Not reported by wards.)	11,123
Gulfport city	12,547
Ward 1	2,603
Ward 2	2,312
Ward 3	3,487
Ward 4	4,145
Hattiesburg city	18,601
Ward 1	5,706
Ward 2	4,500
Ward 3	3,460
Ward 4	4,845
Jackson city	48,282
Ward 1	2,706
Ward 2	3,366
Ward 3	1,999
Ward 4	6,373
Ward 5	2,388
Ward 6	4,645
Ward 7	3,600
Ward 8	3,624
Ward 9	1,698
Ward 10	1,440
Ward 11	2,152
Ward 12	1,777
Ward 13	5,158
Ward 14	3,695
Ward 15	1,469
Ward 16	2,192
Laurel city	18,017
Ward 1	4,546
Ward 2	4,900
Ward 3	2,655
Ward 4	5,826
McComb city	10,057
Ward 1	3,101
Ward 2	3,048
Ward 3	3,908
Meridian city	31,954
Ward 1	8,261
Ward 2	7,493
Ward 3	4,168
Ward 4	2,286
Ward 5	4,590
Complete ward	2,550
Oakland Heights ward	1,246
Poplar Springs ward	1,351
Natchez city	13,422
Ward 1	2,359
Ward 2	6,771
Ward 3	1,881
Ward 4	2,411
Tupelo city	6,361
Ward 1	1,573
Ward 2	894
Ward 3	1,770
Ward 4	2,124
Vicksburg city	22,943
Ward 1	5,659
Ward 2	2,691
Ward 3	3,959
Ward 4	4,573
Ward 5	6,061
Yazoo City	5,579
Ward 1	2,715
Ward 2	2,864

Digitized by Google

MISSOURI

CONTENTS

	Page
Map	598
Table 1.—Population of Missouri: 1810 to 1930	599
Table 2.—Population of principal cities from earliest census to 1930	600
Table 3.—Area and population of counties: 1890 to 1930	601
Table 4.—Population of counties by minor civil divisions: 1930, 1920, and 1910	603
Table 5.—Population of incorporated places: 1930 and 1920	622
Table 6.—Population of cities of 5,000 or over by wards: 1930	629

Digitized by Google

MISSOURI

Digitized by Google

POPULATION—MISSOURI

NUMBER AND DISTRIBUTION OF INHABITANTS

Population of the State.—Missouri was organized as a Territory in 1812 from a part of the Territory of Louisiana. In 1821, it was admitted to the Union as the twenty-fourth State. In 1837, its boundaries were extended and established as at present. The population of the State on April 1, 1930, according to the Fifteenth Census, was 3,629,367, which represents an increase of 225,312, or 6.6 per cent, as compared with the population on January 1, 1920. The total land area of the State, as shown in Table 3, is 68,727 square miles. The average number of inhabitants per square mile in 1930 was 52.8, as compared with 49.5 in 1920.

Table 1 shows the population of Missouri from 1810, the year in which its area was first separately enumerated, to 1930, together with the increase during each decade.

TABLE 1.—POPULATION OF MISSOURI: 1810 TO 1930

CENSUS YEAR	Population	INCREASE OVER PRECEDING CENSUS	
		Number	Per cent
1930	3,629,367	225,312	6.6
1920	3,404,055	110,720	3.4
1910	3,293,335	186,670	6.0
1900	3,106,665	427,480	16.0
1890	2,679,185	510,805	23.6
1880	2,168,380	447,085	26.0
1870	1,721,295	539,283	45.6
1860	1,182,012	499,968	73.3
1850	682,044	298,342	77.8
1840	383,702	243,247	173.2
1830	140,455	73,869	110.9
1820	66,586	46,803	236.6
1810	19,783	----------	--------

Counties and minor civil divisions.—In the tables which follow (Tables 2 to 6) the population of Missouri is shown by counties, townships, cities, and towns, with some comparative figures from previous censuses.

Cities of 10,000 or more.—There are 16 cities in the State which had a population of 10,000 or more in 1930. Table 2 shows for these cities the population at each census for which figures are available, together with the increase or decrease during each decade. St. Louis, the largest city in the State, had a population of 821,960, which represents an increase of 49,063, or 6.3 per cent, over its population in 1920. Kansas City, the second city in the State, had 399,746 inhabitants, which represents an increase of 75,336, or 23.2 per cent. St. Joseph, the third city, had 80,935 inhabitants and its increase during the past decade was 3.8 per cent. The next three cities, in the order of their population, are Springfield, Joplin, and University City. Four cities in the State first attained a population of 10,000 between 1920 and 1930.

Digitized by Google

Table 2.—Population of Principal Cities from Earliest Census to 1930

[A minus sign (−) denotes decrease]

City and census year	Population	Increase over preceding census	
		Number	Per cent
Cape Girardeau:			
1930	16,227	5,975	58.3
1920	10,252	1,777	21.0
1910	8,475	3,660	76.0
1900	4,815	518	12.1
1890	4,297	408	10.5
1880	3,889	304	8.5
1870	3,585	922	34.6
1860	2,663		
Columbia:			
1930	14,967	4,575	44.0
1920	10,392	730	7.6
1910	9,662	4,011	71.0
1900	5,651	1,651	41.3
1890	4,000	674	20.3
1880	3,326	1,090	48.7
1870	2,236	822	58.1
1860	1,414	763	117.2
1850	651		
Hannibal:			
1930	22,761	3,455	17.9
1920	19,306	965	5.3
1910	18,341	5,561	43.5
1900	12,780	−77	−0.6
1890	12,857	1,783	16.1
1880	11,074	949	9.4
1870	10,125	3,620	55.6
1860	6,505	4,485	222.0
1850	2,020		
Independence:			
1930	15,296	3,610	30.9
1920	11,686	1,827	18.5
1910	9,859	2,885	41.4
1900	6,974	594	9.3
1890	6,380	3,234	102.8
1880	3,146	−38	−1.2
1870	3,184	20	0.6
1860	3,164		
Jefferson City:			
1930	21,596	7,106	49.0
1920	14,490	2,640	22.3
1910	11,850	2,186	22.6
1900	9,664	2,922	43.3
1890	6,742	1,471	27.9
1880	5,271	851	19.3
1870	4,420	1,338	43.4
1860	3,082		
Joplin:			
1930	33,454	3,552	11.9
1920	29,902	−2,171	−6.8
1910	32,073	6,050	23.2
1900	26,023	16,080	161.7
1890	9,943	2,905	41.3
1880	7,038		
Kansas City:			
1930	399,746	75,336	23.2
1920	324,410	76,029	30.6
1910	248,381	84,629	51.7
1900	163,752	31,036	23.4
1890	132,716	76,931	137.9
1880	55,785	23,525	72.9
1870	32,260	27,842	630.2
1860	4,418		
Maplewood:			
1930	12,657	5,226	70.3
1920	7,431	2,455	49.3
1910	4,976		
Moberly:			
1930	13,772	964	7.5
1920	12,808	1,885	17.3
1910	10,923	2,911	36.3
1900	8,012	−203	−2.5
1890	8,215	2,145	35.3
1880	6,070	4,556	300.9
1870	1,514		
St. Charles:			
1930	10,491	1,988	23.4
1920	8,503	−934	−9.9
1910	9,437	1,455	18.2
1900	7,982	1,821	29.6
1890	6,161	1,147	22.9
1880	5,014	−556	−10.0
1870	5,570	2,331	72.0
1860	3,239	1,741	116.2
1850	1,498		
St. Joseph:			
1930	80,935	2,996	3.8
1920	77,939	536	0.7
1910	77,403	−25,576	−24.8
1900	102,979	50,655	96.8
1890	52,324	19,893	61.3
1880	32,431	12,866	65.8
1870	19,565	10,633	119.0
1860	8,932		
St. Louis:			
1930	821,960	49,063	6.3
1920	772,897	85,868	12.5
1910	687,029	111,791	19.4
1900	575,238	123,468	27.3
1890	451,770	101,252	28.9
1880	350,518	39,654	12.8
1870	310,864	150,091	93.4
1860	160,773	82,913	106.5
1850	77,860	61,391	372.8
1840	16,469		
Sedalia:			
1930	20,806	−338	−1.6
1920	21,144	3,322	18.6
1910	17,822	2,591	17.0
1900	15,231	1,163	8.3
1890	14,068	4,507	47.1
1880	9,561	5,001	100.7
1870	4,560		
Springfield:			
1930	57,527	17,896	45.2
1920	39,631	4,430	12.6
1910	35,201	11,934	51.3
1900	23,267	1,417	6.5
1890	21,850	15,328	235.0
1880	6,522	967	17.4
1870	5,555		
1860	(1)		
1850	415		
University City:			
1930	25,809	19,017	280.0
1920	6,792	4,375	181.0
1910	2,417		
Webster Groves:			
1930	16,487	7,013	74.0
1920	9,474	2,394	33.8
1910	7,080	5,185	273.6
1900	1,895	112	6.3
1890	1,783		

[1] Not returned separately.

Digitized by Google

Counties.—Missouri has 114 counties, in addition to the independent city of St. Louis, which has the status of a county. Table 3 shows the population of these counties from 1890 to 1930, together with the land area of each county and its population per square mile in 1930. Of these counties, 31 increased in population between 1920 and 1930, while 83 show decreases. The county of St. Louis, which includes the suburban area immediately adjoining the city of St. Louis, shows an increase of 110.0 per cent, as compared with an increase of 6.3 in the city. No new counties have been organized, and there have been no changes in county boundaries since 1920.

TABLE 3.—AREA AND POPULATION OF COUNTIES: 1890 TO 1930

[A minus sign (−) denotes decrease]

COUNTY	Land area in square miles, 1930	POPULATION							
		1930		1920	1910	1900	1890	Per cent of increase	
		Total	Per square mile					1920 to 1930	1910 to 1920
Missouri	**68,727**	**3,629,367**	**52.8**	**3,404,055**	**3,293,335**	**3,106,665**	[1] **2,679,185**	**6.6**	**3.4**
Adair	571	19,436	34.0	21,404	22,700	21,728	17,417	−9.2	−5.7
Andrew	428	13,469	31.5	14,075	15,282	17,332	16,000	−4.3	−7.9
Atchison	528	13,421	25.4	13,008	13,604	16,501	15,533	3.2	−4.4
Audrain	685	22,077	32.2	20,589	21,687	21,160	22,074	7.2	−5.1
Barry	784	22,803	29.1	23,473	23,869	25,532	22,943	−2.9	−1.7
Barton	596	14,560	24.4	16,879	16,747	18,253	18,504	−13.7	0.8
Bates	870	22,068	25.4	23,933	25,869	30,141	32,223	−7.8	−7.5
Benton	745	11,708	15.7	12,989	14,881	16,556	14,973	−9.9	−12.7
Bollinger	609	12,269	20.1	13,909	14,576	14,650	13,121	−11.8	−4.6
Boone	688	30,995	45.1	29,672	30,533	28,642	26,043	4.5	−2.8
Buchanan	408	98,633	241.7	93,684	93,020	121,838	70,100	5.3	0.7
Butler	699	23,697	33.9	24,106	20,624	16,769	10,164	−1.7	16.9
Caldwell	433	12,509	28.9	13,849	14,605	16,656	15,152	−9.7	−5.2
Callaway	808	19,923	24.7	23,007	24,400	25,984	25,131	−13.4	−5.7
Camden	687	9,142	13.3	10,474	11,582	13,113	10,040	−12.7	−9.6
Cape Girardeau	580	33,203	57.2	29,839	27,621	24,315	22,060	11.3	8.0
Carroll	703	19,940	28.4	20,480	23,098	26,455	25,742	−2.6	−11.3
Carter	506	5,503	10.9	7,482	5,504	6,706	4,659	−26.5	35.9
Cass	721	20,962	29.1	21,536	22,973	23,636	23,301	−2.7	−6.3
Cedar	498	11,136	22.4	13,933	16,080	16,923	15,620	−20.1	−13.4
Chariton	768	19,588	25.5	21,769	23,503	26,826	26,254	−10.0	−7.4
Christian	553	13,169	23.8	15,252	15,832	16,939	14,017	−13.7	−3.7
Clark	498	10,254	20.6	11,874	12,811	15,383	15,126	−13.6	−7.3
Clay	402	26,811	66.7	20,455	20,302	18,903	19,856	31.1	0.8
Clinton	423	13,505	31.9	14,461	15,297	17,363	17,138	−6.6	−5.5
Cole	389	30,848	79.3	24,080	21,957	20,578	17,281	25.0	12.4
Cooper	558	19,522	35.0	19,308	20,311	22,532	22,707	1.1	−4.9
Crawford	747	11,287	15.1	12,355	13,576	12,959	11,961	−8.6	−9.0
Dade	501	11,764	23.5	14,173	15,613	18,125	17,526	−17.0	−9.2
Dallas	543	10,541	19.4	12,033	13,181	13,903	12,647	−12.4	−8.7
Daviess	564	14,424	25.6	16,641	17,605	21,325	20,456	−13.3	−5.5
De Kalb	425	10,270	24.2	11,694	12,531	14,418	14,539	−12.2	−6.7
Dent	746	10,974	14.7	12,318	13,245	12,986	12,149	−10.9	−7.0
Douglas	804	13,959	17.4	15,436	16,664	16,802	14,111	−9.6	−7.4
Dunklin	530	35,799	67.5	32,773	30,328	21,706	15,085	9.2	8.1
Franklin	879	30,519	34.7	28,427	29,830	30,581	28,056	7.4	−4.7
Gasconade	514	12,172	23.7	12,381	12,847	12,298	11,706	−1.7	−3.6
Gentry	490	14,348	29.3	15,634	16,820	20,554	19,018	−8.2	−7.1
Greene	667	82,929	124.3	68,698	63,831	52,713	48,616	20.7	7.6
Grundy	433	16,135	37.3	17,554	16,744	17,832	17,876	−8.1	4.8

[1] State total for 1890 includes 1 Indian specially enumerated, not included in the population of any county.

Digitized by Google

TABLE 3.—AREA AND POPULATION OF COUNTIES: 1890 TO 1930—Continued

[A minus sign (−) denotes decrease]

COUNTY	Land area in square miles, 1930	POPULATION						Per cent of increase	
		1930		1920	1910	1900	1890		
		Total	Per square mile					1920 to 1930	1910 to 1920
Harrison	731	17,293	23.6	19,719	20,469	24,368	21,033	−12.6	−3.6
Henry	741	23,981	34.8	23,116	27,942	28,054	25,275	−8.7	−7.8
Hickory	467	7,140	15.8	7,012	8,741	9,203	9,455	−8.6	−19.7
Holt	446	12,720	28.5	14,084	14,339	17,083	15,409	−9.7	−3.1
Howard	468	13,490	28.8	13,897	15,653	18,337	17,371	−3.0	−10.6
Howell	915	19,672	21.5	21,102	21,065	21,834	18,618	−6.8	0.2
Iron	553	9,652	17.4	9,158	8,561	8,716	9,119	1.9	10.5
Jackson	660	470,474	771.2	367,810	284,522	297,192	140,710	27.9	29.7
Jasper	634	73,810	116.2	75,941	59,673	84,018	50,186	−2.8	−15.3
Jefferson	681	37,268	54.5	26,[illegible]	27,878	25,712	22,449	5.8	−4.7
Johnson	831	22,418	27.0	24,809	29,257	27,813	28,199	−10.0	−5.3
Knox	514	8,635	18.8	10,783	12,466	13,479	13,101	−10.4	−18.1
Laclede	753	16,820	21.7	16,857	17,368	16,523	14,701	−0.2	−2.9
Lafayette	612	29,159	47.8	30,000	30,154	31,679	30,134	−2.5	−0.5
Lawrence	669	23,774	35.0	24,211	26,588	31,662	26,228	−1.8	−8.9
Lewis	504	12,066	24.0	13,465	15,514	16,724	15,655	−10.2	−13.2
Lincoln	607	13,[illegible]	22.9	15,956	17,033	18,352	18,346	−12.7	−6.3
Linn	625	23,339	37.3	24,778	25,[illegible]	25,503	24,121	−5.8	−1.9
Livingston	531	18,418	35.1	18,837	19,473	22,302	20,668	−1.3	−3.1
McDonald	527	13,936	26.4	14,[illegible]	13,[illegible]	13,[illegible]	11,283	−[illegible].1	8.5
Macon	809	23,076	28.5	27,548	30,868	33,018	30,676	−16.2	−10.9
Madison	490	9,418	18.9	10,724	11,273	9,075	9,365	−12.2	−4.9
Maries	520	8,368	16.1	9,568	10,088	9,[illegible]	8,000	−11.[illegible]	−5.8
Marion	[illegible]	38,[illegible]	76.8	30,220	30,572	29,441	29,268	19.8	−1.1
Mercer	459	9,350	20.0	11,281	12,336	14,[illegible]	14,581	−17.1	−8.5
Miller	566	16,728	29.5	15,507	16,717	15,187	14,162	7.5	−6.9
Mississippi	418	15,702	38.2	12,[illegible]	14,567	11,837	10,134	22.[illegible]	−11.7
Moniteau	410	12,173	29.7	13,832	14,375	15,931	15,610	−16.0	−3.9
Monroe	669	13,[illegible]	20.3	16,411	18,304	19,716	20,799	−18.0	−10.3
Montgomery	614	13,011	21.3	15,239	15,604	16,571	16,850	−14.6	−2.4
Morgan	614	10,908	17.7	12,015	12,963	12,175	12,315	−8.7	−6.4
New Madrid	652	39,[illegible]	46.4	33,169	40,482	11,280	9,317	20.2	22.2
Newton	522	29,[illegible]	43.3	24,866	27,[illegible]	37,001	32,108	8.3	−8.3
Nodaway	871	36,371	30.3	37,744	38,833	32,638	30,914	−4.9	−2.8
Oregon	778	12,220	15.7	12,889	14,081	13,966	10,467	−5.2	−12.2
Osage	593	12,462	21.0	13,[illegible]	14,257	14,[illegible]	13,060	−8.1	−5.1
Ozark	746	9,537	12.8	11,125	11,936	12,145	9,795	−14.3	−6.7
Pemiscot	1[illegible]	37,254	81.8	26,[illegible]	10,559	12,115	5,875	40.0	86.2
Perry	462	13,707	29.7	14,474	14,898	15,134	13,237	−5.0	−3.1
Pettis	685	34,064	50.0	35,813	34,913	32,438	31,151	−4.[illegible]	5.6
Phelps	670	15,308	22.[illegible]	14,941	15,706	14,194	12,[illegible]	2.5	−5.4
Pike	653	18,601	27.6	20,[illegible]	22,[illegible]	25,744	26,331	−11.5	−9.8
Platte	415	13,849	33.[illegible]	13,[illegible]	14,429	16,193	16,248	−1.3	−3.0
Polk	561	17,903	27.[illegible]	20,[illegible]	21,561	20,[illegible]	20,[illegible]	−12.6	−5.6
Pulaski	532	10,7[illegible]	19.8	10,498	11,4[illegible]	10,391	9,387	2.5	−8.3
Putnam	517	11,503	22.2	13,115	14,308	16,088	15,[illegible]	−12.[illegible]	−8.3
Ralls	481	10,[illegible]	22.3	10,412	12,913	12,287	12,[illegible]	2.8	−19.4
Randolph	491	26,[illegible]	[illegible]	27,[illegible]	28,182	24,842	24,893	−1.3	5.[illegible]
Ray	[illegible]	19,846	[illegible]	20,[illegible]	21,451	24,805	24,215	−4.2	−4.4
Reynolds	828	8,923	10.8	10,106	9,[illegible]	8,181	6,803	−11.7	3.4
Ripley	627	11,176	17.8	12,[illegible]	13,699	13,189	8,512	−7.3	−7.9
St. Charles	535	24,384	45.5	22,[illegible]	24,695	24,474	22,977	8.7	−7.6
St. Clair	703	13,[illegible]	18.8	15,341	16,412	17,607	16,747	−13.4	−6.5
St. Francois	4[illegible]	36,[illegible]	78.2	31,[illegible]	35,738	24,051	17,347	14.1	−12.1
St. Louis	487	211,583	434.[illegible]	100,737	82,417	50,040	36,307	110.0	22.2
St. Louis city	61	821,[illegible]	13,474.[illegible]	772,897	687,029	575,238	451,770	6.3	12.5
Ste. Genevieve	481	10,097	21.0	9,[illegible]	10,097	10,339	9,883	2.0	−7.5
Saline	754	36,508	49.[illegible]	28,[illegible]	29,445	33,703	33,762	6.1	−2.1
Schuyler	309	6,951	22.[illegible]	8,382	9,[illegible]	10,840	11,249	−17.1	−7.5
Scotland	4[illegible]	8,853	26.2	10,700	11,899	13,232	12,674	−17.3	−9.8

Digitized by Google

TABLE 3.—AREA AND POPULATION OF COUNTIES: 1890 TO 1930—Continued

[A minus sign (−) denotes decrease]

COUNTY	Land area in square miles, 1930	POPULATION							
		1930		1920	1910	1900	1890	Per cent of increase	
		Total	Per square mile					1920 to 1930	1910 to 1920
Scott	419	24,913	59.5	23,409	22,372	13,092	11,228	6.4	4.6
Shannon	902	10,894	11.0	11,865	11,443	11,247	8,898	−8.2	3.7
Shelby	509	11,983	23.5	13,617	14,864	16,167	15,642	−12.0	−8.4
Stoddard	815	27,452	33.7	29,735	27,807	24,669	17,327	−7.7	7.0
Stone	510	11,614	22.8	11,941	11,550	9,892	7,090	−2.7	3.3
Sullivan	649	15,212	23.4	17,781	18,508	20,282	19,000	−14.4	−4.4
Taney	655	8,867	13.5	8,178	9,134	10,127	7,973	8.4	−10.5
Texas	1,159	18,580	16.0	20,548	21,458	22,192	19,406	−9.6	−4.2
Vernon	839	25,031	29.8	26,069	28,827	31,619	31,505	−4.0	−9.8
Warren	410	8,082	19.7	8,490	9,123	9,919	9,913	−4.8	−6.9
Washington	741	14,450	19.5	13,803	13,378	14,263	13,153	4.7	3.2
Wayne	775	12,243	15.8	13,012	15,181	15,309	11,927	−5.9	−14.3
Webster	585	16,148	27.6	16,609	17,377	16,640	15,177	−2.8	−4.4
Worth	265	6,535	24.7	7,642	8,007	9,832	8,738	−14.5	−4.6
Wright	677	16,741	24.7	17,733	18,315	17,519	14,484	−5.6	−3.2

Minor civil divisions.—The primary divisions of the counties of Missouri are known as townships. The townships include the secondary divisions which are incorporated as cities and towns. Table 4 shows the population of each county by townships, cities, and towns for the last three censuses. The population of the secondary divisions is shown in *italics* under the population of the townships in which the places are respectively located. Where an incorporated place occupies two or more townships, or parts of townships, the total population of the place is given in connection with the presentation for the first township.

Changes in the boundaries of townships and incorporated places between 1920 and 1930 are indicated by footnotes on Table 4; for changes between 1910 and 1920, reference may be made to the Reports of the Fourteenth Census (1920), Volume I, Table 53.

TABLE 4.—POPULATION OF COUNTIES BY MINOR CIVIL DIVISIONS: 1930, 1920, AND 1910

[For changes in boundaries, etc., between 1920 and 1930, see footnotes; for those between 1910 and 1920, see Reports of the Fourteenth Census (1920), Vol. I, Table 53]

MINOR CIVIL DIVISION	1930	1920	1910	MINOR CIVIL DIVISION	1930	1920	1910
Adair County	19,436	21,404	22,700	**Andrew County**	13,469	14,075	15,282
Benton township [1]	9,810	8,950	8,086	Benton township	1,689	1,734	2,002
Kirksville city [1]	6,298	7,815	6,317	*Bolckow town*	[illegible]	874	976
Clay township	1,180	1,568	1,709	*Rosendale town*	828	829	830
Liberty township	1,040	1,336	1,185	Clay township	765	845	971
Morrow township	1,129	1,202	1,490	Fillmore township	706	812	884
Nineveh township	1,962	3,353	4,677	Jackson township	1,005	1,061	1,237
Connelsville town	149	242	357	*Fillmore town*	208	277	292
Novinger city	846	1,213	1,711	Jefferson township	1,668	1,484	1,421
Pettis township	791	902	1,100	Lincoln township	1,282	1,344	1,634
Polk township	547	686	770	*Amazonia town*	350	307	276
Salt River township	1,280	1,209	1,470	Monroe township	944	997	1,025
Brashear town	438	339	450	*Cosby town*	161	183	170
Walnut township	772	931	954	Nodaway township [2]	2,861	2,904	2,902
Wilson township	995	1,077	1,339	*Savannah city* [2]	1,888	1,871	1,588
Gibbs town	448	317	296	Platte township	1,264	1,281	1,490
				Rea town	94	127	
				Rochester township	1,345	1,543	1,737

[1] ADAIR.—Parts of Benton township annexed to Kirksville city in 1924.
[2] ANDREW.—Part of Nodaway township annexed to Savannah city in 1930.

Digitized by Google

TABLE 4.—POPULATION OF COUNTIES BY MINOR CIVIL DIVISIONS: 1930, 1920, AND 1910—Continued

MINOR CIVIL DIVISION	1930	1920	1910
Atchison County	**13,421**	**13,008**	**13,604**
Benton township	277	364	328
Buchanan township	558	564	569
Clark township	2,208	2,000	2,478
Fairfax city	*852*	*704*	*666*
Clay township	2,145	1,943	1,928
Rockport city	*1,162*	*1,136*	*1,053*
Colfax township	524	579	573
Dale township	1,192	1,105	894
Lincoln township	1,592	1,570	1,887
Westboro town	*358*	*311*	*333*
Nishnabotna township	642	702	701
Watson town	*223*	*227*	*245*
Polk township	1,107	1,060	1,164
Tarkio township	2,735	2,652	2,650
Tarkio city	*2,016*	*1,870*	*1,966*
Templeton township	441	469	432
Phelps City town	*94*	*100*	*97*
Audrain County	**22,077**	**20,589**	**21,687**
Cuivre township	4,752	4,656	4,122
Farber town	*436*	*363*	*305*
Vandalia city	*2,450*	*2,168*	*1,595*
Linn township	875	959	1,110
Laddonia city, total	*576*	*580*	*614*
In Linn twp.	*20*	*13*	*13*
In Prairie twp.	*556*	*567*	*601*
Rush Hill town	*149*	*146*	*168*
Loutre township	1,428	1,502	1,735
Benton City town	*120*	*130*	*233*
Martinsburg town	*530*	*510*	*456*
Prairie township	1,383	1,615	1,911
Laddonia city (see Linn twp.).			
Saling township	991	1,153	1,441
Salt River township	10,996	8,680	8,981
Mexico city	*8,290*	*6,013*	*5,939*
Wilson township	1,652	2,024	2,387
Barry County	**22,803**	**23,473**	**[1a]23,869**
Ash township	653	741	651
Butterfield township	673	642	603
Capps Creek township	660	721	1,021
Corsicana township	517	594	-------
Crane Creek township	605	662	729
Exeter township	1,064	1,149	901
Exeter town	*523*	*399*	*376*
Flat Creek township	2,456	2,428	2,147
Cassville city	*1,016*	*1,002*	*781*
Jenkins township	469	640	714
King Prairie township	631	643	818
Liberty township	1,196	995	1,291
McDonald township	1,039	1,187	1,197
Mineral township	933	899	857
Monett township	4,577	4,615	4,573
Monett city	*4,099*	*4,206*	*4,177*
Mountain township	474	426	504
Ozark township	657	570	653
Pioneer township	298	354	-------
Pleasant Ridge township	695	572	656
Purdy township	1,088	1,134	-------
Purdy town	*436*	*442*	*459*
Roaring River township	616	773	860
Shell Knob township	345	374	545
Sugar Creek township	871	976	961
Washburn township	869	884	1,017
Wheaton township	848	815	-------
Wheaton city	*359*	*374*	-------
White River township	569	679	824
Barton County	**14,560**	**16,879**	**16,747**
Barton City township	636	686	823
Central township	797	952	1,065
Doylesport township	546	562	645
Golden City township	1,444	1,571	1,561
Golden City	*828*	*899*	*882*
Lamar township	940	900	1,200
Lamar City township	2,381	2,255	2,316
Lamar city	*2,381*	*2,255*	*2,316*
Leroy township	823	1,227	854
Oskaloosa town	*220*	*331*	-------
Milford township	691	791	802
Nashville township	728	872	932
Newport township	489	643	698
North Fork township	544	624	654
Ozark township	1,887	2,657	2,006
Burgess town	*212*	*364*	*249*
Liberal city	*848*	*1,160*	*800*
Mindenmines city, total	*787*	*924*	*591*
In Ozark twp.	*257*	*338*	*48*
In South West twp.	*530*	*586*	*543*
Richland township	992	1,089	1,234
South West township	1,103	1,326	1,276
Mindenmines city (see Ozark twp.).			
Union township	559	634	681
Bates County	**22,068**	**23,933**	**25,869**
Charlotte township	636	725	791
Deepwater township	638	784	847
Deer Creek township	1,426	1,466	1,489
Adrian city, total	*934*	*955*	*929*
In Deer Creek twp.	*838*	*884*	*846*
In Mound twp.	*96*	*71*	*83*
East Boone township	534	556	610
Elkhart township	547	609	657
Grand River township	379	507	532
Altona town	*21*	*11*	*67*
Homer township	921	1,075	948
Amoret town	*344*	*390*	*307*
Howard township	1,123	1,302	1,335
Hume town	*595*	*542*	*514*
Sprague town	*57*	*140*	*156*
Hudson township	721	865	963
Lone Oak township	592	589	669
Mingo township	454	609	564
Mound township	691	588	749
Adrian city (see Deer Creek twp.).			
Mount Pleasant township	3,490	3,543	3,744
Butler city	*2,706*	*2,702*	*2,894*
New Home township	658	755	836
Osage township	2,788	3,051	3,585
Rich Hill city	*2,118*	*2,261*	*2,755*
Pleasant Gap township	839	898	936
Prairie township	412	498	495
Papinsville town	*75*	*86*	*87*
Rockville township	674	823	922
Rockville town	*408*	*486*	*566*
Shawnee township	495	584	708
Spruce township	768	812	934
Johnstown town	*59*	*59*	*84*
Summit township	493	552	581
Walnut township	1,330	1,294	1,436
Foster town	*382*	*344*	*318*
Worland town	*152*	*132*	*159*
West Boone township	643	644	697
Merwin town	*154*	*171*	*195*
West Point township	816	804	841
Amsterdam town	*179*	*188*	*162*

[1a] BARRY.—County total for 1910 includes population (2,347) of Shoal Creek township, taken to form Corsicana and Purdy townships since 1910.

Digitized by Google

Abbott, Ann	Ashley, Ann	1	1	1

| | | |

TABLE 4.—POPULATION OF COUNTIES BY MINOR CIVIL DIVISIONS: 1930, 1920, AND 1910—Continued

MINOR CIVIL DIVISION	1930	1920	1910
Chariton County	**19,568**	**21,769**	**23,503**
Bee Branch township	1,056	1,175	1,227
Bowling Green township	954	1,065	975
Dalton town	*357*	*398*	*261*
Brunswick township	3,223	3,142	3,321
Brunswick city	*1,715*	*1,411*	*1,606*
Chariton township	862	960	955
Clark township	762	825	1,010
Cockrell township	607	838	881
Cunningham township	970	1,374	1,337
Sumner town	*348*	*468*	*394*
Keytesville township	2,232	2,561	2,903
Keytesville city	*738*	*872*	*963*
Mendon township	900	918	1,024
Mendon town	*376*	*387*	*408*
Missouri township	421	550	524
Musselfork township	704	817	897
Salisbury township	3,548	3,681	4,068
Salisbury city	*1,768*	*1,757*	*1,834*
Salt Creek township	559	706	719
Triplett township	1,121	1,232	1,540
Triplett town	*350*	*357*	*473*
Wayland township	821	932	909
Prairie Hill town	*151*	*192*	*113*
Yellow Creek township	848	993	1,123
Rothville town	*183*	*220*	*245*
Christian County	**13,169**	**[11]15,252**	**[11]15,832**
Bruner township	550	583	-------
Chadwick township	579	581	-------
East Benton township [11]	287	-------	-------
Finley township	1,901	2,442	2,210
Ozark city	*885*	*793*	*813*
Garrison township	287	354	-------
Lead Hill township	193	230	-------
Lincoln township	1,339	1,331	1,400
Clever town	*334*	*347*	*248*
Linden township	539	675	751
Linn township	527	656	502
Logan township	304	387	396
McCracken township	563	679	676
North Galloway township	873	1,116	1,221
Polk township	1,658	2,046	2,398
Billings city	*472*	*614*	*760*
Porter township	1,272	1,554	1,485
Nixa town	*307*	*370*	*276*
Seneca township	132	207	-------
South Galloway township	886	1,007	1,005
Sparta township	907	1,034	1,038
Sparta town	*243*	*257*	*271*
West Benton township [11]	312	-------	-------
Clark County	**10,254**	**11,874**	**12,811**
Clay township	728	927	912
Des Moines township	815	879	996
Wayland town	*385*	*356*	*384*
Folker township	563	664	806
Grant township	331	421	454
Jackson township	811	983	1,042
Jefferson township	358	490	561
Lincoln township	2,238	2,502	2,678
Kahoka city	*1,507*	*1,624*	*1,758*
Clark County—Con.			
Madison township	390	483	596
Sweet Home township	672	615	829
Revere town	*182*	*187*	*196*
Union township	868	1,018	979
Vernon township	535	500	521
Washington township	784	951	1,141
Wyaconda city, total	*544*	*659*	*480*
In Washington twp	*44*	-------	-------
In Wyaconda twp	*500*	*659*	*480*
Wyaconda township	1,221	1,441	1,296
Luray town	*197*	*164*	*163*
Clay County	**26,811**	**20,455**	**20,302**
Fishing River township	6,826	6,187	6,336
Excelsior Springs city	*4,565*	*4,165*	*3,900*
Missouri City	*376*	*292*	*559*
Mosby town	*200*	*73*	-------
Gallatin township	8,877	3,856	2,564
Avondale city [12]	*452*	*314*	-------
Birmingham town	*273*	*175*	*136*
East Kansas City town [12]	*138*	-------	-------
North Kansas City town	*2,574*	*870*	-------
Kearney township	1,944	2,106	2,525
Holt town, total	*357*	*398*	*336*
In Clay Co	*296*	*317*	*274*
In Clinton Co	*61*	*81*	*62*
Kearney city	*523*	*625*	*651*
Liberty township [12]	5,933	5,017	5,121
Liberty city [12]	*3,516*	*3,097*	*2,880*
Platte township	2,513	2,504	2,804
Smithville city	*902*	*782*	*680*
Washington township	718	725	952
Clinton County	**13,505**	**14,461**	**15,897**
Atchison township	944	1,104	1,123
Gower town	*378*	*418*	*370*
Clinton township	417	510	627
Concord township	2,485	2,663	2,849
Plattsburg city	*1,672*	*1,719*	*1,650*
Hardin township	870	949	1,237
Grayson town [13]	*85*	-------	-------
Trimble town	*138*	*118*	*222*
Jackson township	678	832	807
Holt town, total	*357*	*398*	*336*
In Clinton Co	*61*	*81*	*62*
In Clay Co	*296*	*317*	*274*
Lafayette township	923	1,056	1,168
Lathrop township	2,057	2,272	2,341
Lathrop city	*940*	*1,100*	*1,038*
Turney town	*205*	*212*	*212*
Platte township	807	874	1,069
Osborn town, total	*381*	*354*	*360*
In Clinton Co	*81*	*60*	*67*
In De Kalb Co	*300*	*294*	*293*
Shoal township	4,324	4,201	4,076
Cameron city, total	*3,507*	*3,248*	*2,980*
In Clinton Co	*3,403*	*3,248*	*2,980*
In De Kalb Co	*104*	-------	-------

[11] CHRISTIAN.—County totals for 1920 and 1910 include population (670 in 1920; 1,422 in 1910) of Benton township, taken to form East Benton and West Benton townships in 1921; county total for 1910 also includes population (1,319) of North Marion and South Marion townships, taken to form other townships between 1910 and 1920.

[12] CLAY.—Part of Liberty township annexed to Liberty city since 1920. East Kansas City town incorporated in 1921 and Avondale village incorporated as a city in 1928.

[13] CLINTON.—Grayson town incorporated in 1925.

Digitized by Google

| | | |

TABLE 4.—POPULATION OF COUNTIES BY MINOR CIVIL DIVISIONS: 1930, 1920, AND 1910—Continued

MINOR CIVIL DIVISION	1930	1920	1910
De Kalb County—Con.			
Dallas township	748	894	936
Santa Rosa town [19]	*122*	-------	-------
Grand River township	878	987	1,085
Cameron city, total	*8,507*	*5,248*	*2,980*
In De Kalb Co.	*104*	-------	-------
In Clinton Co.	*3,403*	*3,248*	*2,980*
Grant township	910	1,098	1,169
Polk township	1,295	1,365	1,478
Union Star town	*414*	*434*	*388*
Sherman township	994	1,178	1,315
Washington township	1,779	1,915	2,016
Clarksdale town	*302*	*375*	*416*
Stewartsville city	*520*	*554*	*543*
Dent County	**10,974**	**12,318**	**13,245**
Current township	636	724	661
Franklin township	831	1,085	1,169
Gladden township	670	535	603
Linn township	320	370	407
Meramec township	373	427	501
Norman township	466	614	712
Osage township	750	936	913
Short Bend township	555	1,237	1,245
Sinking township	680	676	814
Spring Creek township	3,594	3,065	3,240
Salem city	*2,250*	*1,771*	*1,796*
Texas township	748	969	983
Watkins township	1,351	1,680	1,997
Douglas County	**13,959**	**15,436**	**16,664**
Benton township	2,079	1,814	1,637
Ava city	*1,041*	*845*	*713*
Boone township	662	683	811
Brown township	336	486	513
Brush Creek township	472	557	607
Bryan township	403	558	615
Buchanan township	329	469	645
Campbell township	697	848	792
Cass township	539	648	808
Champion township	458	654	694
Clay township	498	577	728
Clinton township	330	387	405
Findley township	721	719	738
Jackson township	543	674	641
Lincoln township	578	598	674
McKinley township	502	414	442
McMurtrey township	504	541	700
Miller township	694	672	891
Richland township	534	619	622
Spencer township	496	575	580
Spring Creek township	652	896	1,005
Walls township	748	697	726
Washington township	713	820	719
Wood township	471	530	671
Dunklin County	**35,799**	**32,773**	**30,328**
Buffalo township	4,004	3,568	2,421
Cardwell city	*861*	*1,043*	*874*
Clay township	4,225	3,522	3,247
Hornersville town	*877*	*647*	*390*
Cotton Hill township	3,986	4,399	4,820
Malden city	*2,025*	*2,098*	*2,116*
Spooneryville town	*184*	*237*	*241*
Freeborn township	1,938	2,450	2,214
Clarkton city	*493*	*689*	*682*
Holcomb township	2,688	2,555	2,376
Gibson town	*100*	*252*	*143*
Holcomb town	*347*	*358*	*279*
Manley town	*45*	*80*	*100*
White Oak town [20]	*127*	-------	-------
Dunklin County—Con.			
Independence township	8,918	6,850	5,928
Kennett city	*4,128*	*3,822*	*3,033*
Salem township	5,856	4,470	4,912
Arbyrd town [20]	*253*	-------	-------
Hollywood town	*121*	*176*	*36*
Senath city	*1,086*	*1,054*	*1,029*
Union township	4,184	4,959	4,407
Campbell city	*1,592*	*2,025*	*1,781*
Franklin County	**30,519**	**28,427**	**29,836**
Boeuf township	1,857	2,197	2,406
Berger town [21]	*231*	-------	-------
Boles township	3,634	3,655	4,063
Pacific city	*1,456*	*1,275*	*1,418*
Boone township	2,633	3,271	3,427
Gerald town	*344*	*246*	*225*
Leslie town	*103*	*162*	-------
Calvey township	987	1,308	1,232
Central township	3,385	2,807	2,912
Moselle town	*125*	*160*	*148*
St. Clair town	*1,135*	*442*	*397*
Lyon township	1,937	2,322	2,501
Meramec township	3,031	2,506	2,539
Sullivan city, total	*2,013*	*909*	*934*
In Franklin Co.	*1,859*	*909*	*934*
In Crawford Co.	*154*	-------	-------
New Haven township	876	805	855
New Haven city	*876*	*805*	*855*
Prairie township	1,201	1,377	1,652
St. Johns township	1,364	1,625	1,585
Union township	3,696	3,422	2,988
Union city	*2,143*	*1,605*	*934*
Washington township	5,918	3,132	3,670
Washington city	*5,918*	*3,132*	*3,670*
Gasconade County	**12,172**	**12,381**	**12,847**
Boeuf township	996	1,153	1,210
Boulware township	868	974	1,165
Bourbois township	503	867	926
Brush Creek township	640	808	857
Canaan township	2,683	2,190	2,100
Owensville city	*1,424*	*777*	*677*
Rosebud town [22]	*162*	-------	-------
Clay township	1,431	1,365	1,533
Bland town	*577*	*470*	*359*
Richland township	1,468	1,552	1,440
Gasconade town [22]	*375*	-------	-------
Morrison town	*359*	*356*	*257*
Roark township	3,106	2,905	2,979
Hermann city	*2,063*	*1,701*	*1,592*
Third Creek township	477	567	637
Gentry County	**14,348**	**15,634**	**16,820**
Athens township	3,068	3,304	3,454
Albany city	*1,858*	*2,016*	*1,922*
Bogle township	879	1,016	1,062
Gentry town	*202*	*217*	*226*
Cooper township	3,575	3,563	4,100
Darlington town	*254*	*311*	*352*
Stanberry city	*2,029*	*1,864*	*2,121*
Howard township	889	1,056	1,200
Huggins township	619	666	848
Jackson township	2,331	2,606	2,410
Ford City town	*83*	*135*	-------
King City	*1,101*	*1,150*	*966*
Miller township	2,108	2,484	2,661
Mc Fall city	*387*	*447*	*385*
Wilson township	879	939	1,085

[19] DE KALB.—Santa Rosa town incorporated in 1920.
[20] DUNKLIN.—White Oak and Arbyrd towns not returned separately in 1920.
[21] FRANKLIN.—Berger town incorporated in 1928.
[22] GASCONADE.—Gasconade town incorporated in 1926. Rosebud town not returned separately in 1920.

Digitized by Google

| | | |

TABLE 4.—POPULATION OF COUNTIES BY MINOR CIVIL DIVISIONS: 1930, 1920, AND 1910—Continued

MINOR CIVIL DIVISION	1930	1920	1910
Holt County—Con.			
Hickory township	689	830	819
Lewis township	1,722	1,697	1,959
Oregon city	*922*	*904*	*1,008*
Liberty township	792	891	943
Lincoln township	611	673	566
Corning town	*214*	*255*	*253*
Minton township	803	958	860
Fortescue town	*141*	*153*	-------
Nodaway township	590	686	705
Union township	1,374	1,539	1,543
Craig city	*626*	*642*	*621*
Howard County	13,490	13,997	15,653
Bonne Femme township	637	999	1,104
Boons Lick township	925	1,078	1,215
Burton township	473	536	555
Chariton township	2,658	2,769	3,107
Glasgow city	*1,409*	*1,351*	*1,507*
Franklin township	2,603	2,086	2,366
Franklin town	*346*	*314*	-------
New Franklin city	*1,210*	*848*	*794*
Moniteau township	1,290	1,449	1,453
Prairie township	1,388	1,650	1,780
Armstrong city	*548*	*616*	*579*
Roanoke town, total	*108*	*86*	*110*
In Howard Co.	*88*	*85*	*110*
In Randolph Co.	*20*	-------	-------
Richmond township	3,516	3,428	4,073
Fayette city	*2,650*	*2,381*	*2,586*
Howell County	19,672	21,102	21,065
Benton township [36]	1,517	1,693	1,826
Chapel township	603	724	607
Dry Creek township	902	1,086	1,069
Goldsberry township	1,777	1,779	1,540
Mountain View town	*783*	*791*	*552*
Howell township [36]	6,522	6,520	6,092
Brandsville city	*204*	*352*	-------
West Plains city	*3,335*	*3,178*	*2,913*
Hutton Valley township [36]	600	980	885
Myatt township	797	828	1,008
Siloam Springs township	574	540	506
Sisson township	1,151	1,320	1,701
South Fork township [36]	713	805	960
Spring Creek township [36]	1,203	1,604	1,684
Willow Springs township [36]	3,274	3,213	3,157
Willow Springs city	*1,450*	*1,441*	*1,401*
Iron County	9,642	9,458	8,563
Arcadia township	3,352	2,620	2,597
Arcadia town [37]	*273*	-------	*289*
Ironton city	*974*	*822*	*721*
Dent township	970	1,704	1,085
Iron township	1,107	1,311	1,497
Knolin township	746	1,145	664
Liberty township	782	718	762
Union township	2,685	1,960	1,938
Annapolis town	*344*	*176*	*160*
Des Arc town	*152*	*167*	*287*

MINOR CIVIL DIVISION	1930	1920	1910
Jackson County	470,454	367,846	283,522
Blue township [38]	42,652	25,487	18,170
Independence city	*15,296*	*11,686*	*9,859*
Sugar Creek city [38]	*1,667*	-------	-------
Brooking township [38]	3,354	1,767	1,595
Fort Osage township	2,696	2,332	2,562
Buckner town	*539*	*459*	*410*
Levasy town	*215*	*148*	*66*
Kansas City [38]	399,746	324,410	248,381
Kaw township [38]	*399,746*	-------	-------
Prairie township	5,907	4,336	4,456
Lees Summit city	*2,085*	*1,467*	*1,445*
Sniabar township	4,468	3,911	4,001
Blue Springs city	*706*	*551*	*561*
Grain Valley town	*368*	*354*	*183*
Oak Grove city	*702*	*634*	*641*
Van Buren township	1,680	1,692	1,798
Washington township	9,951	3,911	2,569
Grandview city [38]	*707*	*410*	-------
Jasper County	73,810	75,941	89,673
Duval township	762	784	1,026
Neck City, total	*128*	*241*	*528*
In Duval twp.	*26*	*50*	*157*
In Mineral twp.	*97*	*191*	*371*
Galena township	33,293	31,983	34,694
Joplin city, total [39]	*83,454*	*29,902*	*32,073*
In Galena twp.	*81,265*	*29,902*	*32,073*
In Joplin twp.	*1,495*	-------	-------
In Newton Co.	*724*	-------	-------
Jackson township	1,614	1,502	1,489
Jasper township	850	956	982
Asbury town	*264*	*226*	-------
Joplin township [39]	12,602	13,953	21,867
Carterville city	*1,600*	*2,434*	*4,[illegible]*
Joplin city (see Galena twp.).			
Webb City	*6,876*	*7,807*	*11,817*
Lincoln township	600	635	665
McDonald township	1,013	1,071	1,156
Avilla town [39]	*165*	-------	-------
Madison township	979	1,016	1,066
Marion township [39]	11,546	11,820	11,483
Carthage city [39]	*9,786*	*10,068*	*9,483*
Mineral township	2,621	3,700	5,946
Alba city	*354*	*470*	-------
Neck City (see Duval twp.).			
Oronogo city	*561*	*981*	*1,9[illegible]2*
Purcell city	*362*	*603*	*894*
Preston township	1,433	1,482	1,518
Jasper city	*754*	*766*	*664*
Sarcoxie township	2,429	2,471	3,245
Larussell city	*168*	*178*	*201*
Reeds town	*172*	*240*	*298*
Sarcoxie city	*1,017*	*1,023*	*1,311*
Sheridan township	632	603	819
Twin Groves township	2,340	2,809	2,479
Carl Junction city	*1,062*	*1,377*	*1,115*
Waco town	*289*	*298*	-------
Union township	1,087	1,156	1,258

[36] HOWELL.—Part of South Fork township annexed to Benton township in 1922, part of Spring Creek township annexed to Howell in 1928 and part of Hutton Valley township annexed to Willow Springs in 1921.

[37] IRON.—Charter for Arcadia town surrendered in 1916; reincorporated in 1923.

[38] JACKSON.—Kansas City returned in 1920 as comprising Kaw and Westport townships and parts of Blue and Brooking townships, but the populations of these subdivions was not shown separately; the figures for 1920 of Blue and Brooking townships represent the population of that part outside Kansas City. Sugar Creek city incorporated in 1920 and Grandview town incorporated as a city in 1929.

[39] JASPER.—Parts of Joplin township, Jasper County, and Shoal Creek township, Newton County, annexed to Joplin city in 1930; and part of Marion township annexed to Carthage city in 1921. Avilla town incorporated in 1920.

Digitized by Google

TABLE 4.—POPULATION OF COUNTIES BY MINOR CIVIL DIVISIONS: 1930, 1920, AND 1910—Continued

MINOR CIVIL DIVISION	1930	1920	1910
Jefferson County	**27,563**	**26,555**	**27,878**
Big River township	1,120	1,426	1,707
Central township	1,329	1,465	1,849
Hillsboro town	*233*	*205*	*261*
Joachim township	10,982	9,772	8,774
Crystal City	*3,057*	*2,245*	-------
Festus city	*4,085*	*3,348*	*2,556*
Pevely town	*274*	*167*	-------
Meramec township	1,941	2,286	2,605
Plattin township	1,353	1,471	1,613
Rock township	3,931	3,055	3,876
Kimmswick town	*172*	*141*	*235*
Valle township	6,907	7,080	7,454
De Soto city	*5,069*	*5,003*	*4,721*
Johnson County	**22,413**	**24,899**	**26,297**
Centerview township	1,094	1,380	1,396
Centerview town	*175*	*268*	-------
Chilhowee township	1,539	1,817	1,964
Chilhowee town	*414*	*469*	*425*
Columbus township	686	869	962
Grover township	869	942	1,004
Hazel Hill township	827	989	1,050
Jackson township	1,147	1,502	1,680
Jefferson township	931	1,115	1,296
Kingsville township	911	977	1,106
Kingsville town	*237*	*214*	*238*
Madison township	2,456	2,762	2,793
Holden city	*1,807*	*2,011*	*2,007*
Montserrat township	674	885	965
Post Oak township	1,619	2,000	1,889
Leeton town	*416*	*463*	*420*
Rose Hill township	1,173	1,264	1,461
La Tour town	*100*	*82*	-------
Simpson township	795	946	1,106
Warrensburg township	6,267	6,044	6,013
Warrensburg city	*5,146*	*4,811*	*4,689*
Washington township	1,425	1,407	1,612
Knob Noster city	*683*	*617*	*670*
Knox County	**9,658**	**10,783**	**12,403**
Bee Ridge township	428	449	648
Benton township	485	565	701
Bourbon township	571	598	769
Center township	1,532	1,438	1,562
Edina city	*1,532*	*1,438*	*1,562*
Colony township	478	598	675
Fabius township	691	852	858
Newark town	*202*	*220*	*217*
Greensburg township	1,021	1,070	1,378
Baring town	*329*	*248*	*379*
Jeddo township	339	379	440
Liberty township	541	570	686
Lyon township	1,027	1,224	1,388
Hurdland town	*280*	*325*	*322*
Myrtle township	903	1,054	1,093
Knox City town	*401*	*400*	*395*
Salt River township	984	1,202	1,284
Novelty town	*248*	*277*	*232*
Shelton township	658	784	941
Laclede County	**16,320**	**16,857**	**17,363**
Auglaize township	910	1,094	1,090
Sleeper town	*81*	*129*	-------
Eldridge township	768	851	1,034
Franklin township	1,237	1,552	1,700
Gasconade township	1,321	1,526	1,748
Hooker township	624	671	706
Lebanon township	5,364	4,544	4,043
Lebanon city	*3,562*	*2,848*	*2,430*
Laclede County—Con.			
Mayfield township	406	414	461
Osage township	896	1,006	1,238
Smith township	579	719	735
Spring Hollow township	635	632	698
Union township	2,318	2,436	2,425
Conway town	*576*	*546*	*594*
Phillipsburg town	*212*	*248*	-------
Washington township	1,262	1,412	1,485
Morgan town [30]	*74*	-------	-------
Lafayette County	**29,259**	**30,006**	**30,154**
Clay township	3,518	3,772	3,535
Bates City town	*94*	*98*	*74*
Napoleon town	*131*	*156*	*146*
Odessa city, total	*1,861*	*1,786*	*1,631*
In Clay twp.	*568*	*487*	*599*
In Sniabar twp.	*1,263*	*1,299*	*932*
In Washington twp.	*30*	-------	-------
Wellington city	*756*	*878*	*558*
Davis township [31]	4,424	3,916	4,176
Higginsville city, total [31]	*3,339*	*2,724*	*2,628*
In Davis twp.	*2,817*	*2,236*	*2,171*
In Dover twp.	*522*	*488*	*457*
Dover township [31]	3,463	3,746	3,656
Corder city	*610*	*768*	*649*
Dover town	*252*	*229*	*214*
Freedom township	3,128	3,000	3,113
Aullville town	*128*	*128*	*166*
Concordia city	*1,140*	*962*	*931*
Lexington township	7,488	8,043	8,444
Lexington city	*4,595*	*4,695*	*5,242*
Middleton township	2,441	2,329	2,153
Alma town	*361*	*369*	*319*
Waverly town	*941*	*810*	*777*
Sniabar township	2,324	2,493	2,295
Odessa city (see Clay twp.).			
Washington township	2,473	2,707	2,782
Mayview town	*322*	*406*	*308*
Odessa city (see Clay twp.).			
Lawrence County	**23,774**	**24,311**	**26,553**
Aurora township [32]	4,775	4,494	5,257
Aurora city [32]	*3,875*	*3,575*	*4,148*
Buck Prairie township	2,640	2,332	2,391
Marionville city	*1,227*	*1,167*	*1,272*
Freistatt township	535	574	780
Freistatt town [32]	*128*	-------	-------
Green township	711	839	852
Hoberg township	487	555	-------
Hoberg town [33]	*95*	-------	-------
Lincoln township	1,616	1,635	1,359
Miller town	*576*	*536*	*543*
Mount Pleasant township	964	983	1,079
Mount Vernon township	3,325	3,156	3,566
Mount Vernon city	*1,342*	*1,254*	*1,161*
Ozark township	1,477	1,720	1,711
Halltown town [33]	*114*	-------	-------
Peirce township	2,732	3,083	3,740
Forest Park town	*598*	*432*	*478*
Peirce City	*1,135*	*1,476*	*2,043*
Red Oak township	723	851	910
Spring River township	1,366	1,325	1,547
Verona town	*390*	*438*	*446*
Turnback township	1,113	1,119	1,431
Vineyard township	1,310	1,545	1,960
Bowers Mill town	*87*	*100*	*82*
Stotts City	*271*	*364*	*548*

[30] LACLEDE.—Morgan town not returned separately in 1920.
[31] LAFAYETTE.—Part of Davis township annexed to Higginsville city in 1927 and parts of Davis and Dover townships annexed in 1929.
[32] LAWRENCE.—Part of Aurora township annexed to Aurora city in 1921. Hoberg and Halltown towns incorporated in 1927. Freistatt town not returned separately in 1920.

Digitized by Google

TABLE 4.—POPULATION OF COUNTIES BY MINOR CIVIL DIVISIONS: 1930, 1920, AND 1910—Continued

MINOR CIVIL DIVISION	1930	1920	1910
Lewis County	12,093	13,465	15,514
Canton township	2,758	2,769	3,217
Canton city	*2,044*	*1,949*	*2,218*
Dickerson township	995	1,103	1,362
Monticello town	*202*	*244*	*283*
Highland township	1,387	1,624	1,953
Ewing town	*340*	*384*	*327*
La Belle township	1,996	2,296	2,508
La Belle city	*820*	*878*	*1,017*
Lewistown town	*493*	*483*	*406*
Lyon township	789	977	996
Reddish township	913	1,244	1,505
Williamstown town	*158*	*264*	*204*
Salem township	801	880	997
Union township	2,454	2,572	2,916
La Grange city	*1,160*	*1,114*	*1,360*
Lincoln County	13,929	15,956	17,033
Bedford township	2,303	2,144	2,209
Troy city	*1,419*	*1,116*	*1,120*
Burr Oak township	824	931	1,178
Foley town	*200*	*237*	*227*
Clark township	1,384	1,595	1,793
Moscow Mills town	*578*	*548*	*595*
Hawk Point township	894	1,062	1,141
Hawk Point town	*511*	*256*	*209*
Hurricane township	2,551	3,129	3,076
Elsberry city	*1,204*	*1,255*	*1,618*
Millwood township	735	798	836
Monroe township	2,246	2,526	2,659
Old Monroe town	*271*	*317*	*251*
Winfield town	*386*	*418*	*472*
Nineveh township	488	670	602
Olney town [33]	*74*	-------	-------
Prairie township	347	348	417
Snow Hill township	402	574	676
Union township	1,329	1,544	1,595
Silex town	*251*	*207*	*276*
Whiteside town	*119*	*166*	*129*
Waverly township	426	635	791
Linn County	23,339	24,778	25,253
Baker township	768	820	990
Benton township	1,294	1,466	1,452
Browning city, total	*590*	*694*	*639*
In Linn Co.	*434*	*548*	*485*
In Sullivan Co.	*156*	*146*	*144*
Purdin town	*341*	*355*	*327*
Brookfield township	7,131	7,057	6,536
Brookfield city	*6,428*	*6,304*	*5,749*
Bucklin township	1,654	1,697	1,661
Bucklin city	*982*	*863*	*790*
Clay township	812	1,018	1,068
Enterprise township	340	368	404
Grantsville township	626	671	774
Jackson township	958	1,120	1,151
Jefferson township	1,520	1,551	1,746
Laclede city	*644*	*649*	*740*
Locust Creek township	1,471	1,649	1,776
Linneus city	*760*	*814*	*882*
Marceline township	4,009	4,328	4,572
Marceline city	*3,555*	*3,760*	*3,929*
North Salem township	761	866	950
Parson Creek township	1,302	1,432	1,486
Meadville city	*540*	*618*	*580*
Yellow Creek township	603	635	681
St. Catharine town	*100*	*97*	*127*

MINOR CIVIL DIVISION	1930	1920	1910
Livingston County	18,615	18,857	19,453
Blue Mound township	907	1,007	1,007
Chillicothe township, that part outside Chillicothe city	1,040	1,163	1,310
Chillicothe city, total [34]	8,177	6,772	6,265
In Chillicothe twp	*7,966*	-------	*6,265*
In Rich Hill twp	*211*	-------	-------
Cream Ridge township	1,068	1,348	1,285
Chula town	*388*	*444*	*384*
Fairview township	892	919	1,105
Grand River township	755	1,014	1,081
Green township	655	743	762
Jackson township	1,061	1,329	1,508
Medicine township	437	469	536
Monroe township	850	952	992
Ludlow town [34]	*299*	-------	-------
Mooresville township	634	721	814
Mooresville town	*157*	*193*	*205*
Rich Hill township, that part outside Chillicothe city	699	785	909
Sampsell township	592	739	919
Wheeling township	803	875	960
McDonald County	13,936	14,690	13,539
Anderson township	2,048	2,140	1,772
Anderson city	*857*	*918*	*721*
Buffalo township	917	923	973
Center township	654	918	824
Cyclone township	290	394	346
Elk Horn township	1,216	1,152	1,295
Elk River township	1,210	953	900
Noel town	*481*	*384*	-------
Erie township	1,635	1,962	1,182
Goodman town	*817*	*521*	-------
McMillen township	1,171	1,270	1,162
Mountain township	391	645	612
Pineville township	1,739	1,543	1,662
Lanagan town [35]	*347*	-------	-------
Pineville town	*422*	*359*	-------
Prairie township	1,072	978	1,110
Southwest City town	*484*	*577*	*488*
Richwood township	890	1,093	1,036
Rocky Comfort town [35]	*261*	-------	-------
White Rock township	703	753	665
Macon County	23,070	27,518	30,868
Bevier township	2,384	3,807	4,726
Bevier city	*1,229*	*1,898*	*1,909*
Callao township	1,033	1,145	1,276
Callao city	*468*	*542*	*526*
Chariton township	856	1,701	2,009
College Mound town	*110*	*145*	*280*
Drake township	518	618	651
Eagle township	597	754	778
Easley township	712	831	811
Gifford town	*51*	*53*	*58*
South Gifford town	*181*	*168*	*138*
Hudson township	4,889	4,611	4,492
Macon city	*3,861*	*3,549*	*3,584*
Independence township	548	602	726
Jackson township	496	606	694
Johnston township	213	280	322
La Plata township	1,977	2,006	2,273
La Plata city	*1,466*	*1,463*	*1,605*

[33] LINCOLN.—Olney town incorporated in 1928.
[34] LIVINGSTON.—Chillicothe city not returned by townships in 1920. Ludlow town incorporated in 1922.
[35] MCDONALD.—Lanagan town incorporated in 1926 and Rocky Comfort town in 1920.

Digitized by Google

| | | |

Name	Type	Date	Mass	Diameter	Composition	Location
Ochansk	Stone	1887	1.5	0.8	Chondrite	Russia

TABLE 4.—POPULATION OF COUNTIES BY MINOR CIVIL DIVISIONS: 1930, 1920, AND 1910—Continued

MINOR CIVIL DIVISION	1930	1920	1910
Nodaway County—Con.			
Monroe township	1,257	1,416	1,400
Skidmore city	*538*	*628*	*562*
Nodaway township	1,585	1,706	1,833
Burlington Junction city	*813*	*970*	*942*
Polk township	7,504	7,042	7,333
Maryville city	*5,217*	*4,711*	*4,762*
Union township	1,119	1,238	1,329
Pickering town	*316*	*314*	*264*
Washington township	979	1,198	1,285
Guilford town	*201*	*273*	*207*
White Cloud township	1,095	1,158	1,244
Arkoe town	*99*	*132*	*87*
Oregon County	**12,220**	**12,889**	**14,681**
Big Apple township	1,269	1,261	1,316
Koshkonong town	*358*	*414*	*452*
Black Pond township	264	230	252
Cedar Bluff township	339	403	604
Falling Spring township	247	238	241
Franks township	112	93	111
Goebel township	447	361	396
Highland township	532	702	739
Jobe township	478	543	491
Johnson township	480	487	534
King township	229	252	813
Moore township	874	781	756
Myrtle township	694	815	957
Oak Grove township	1,238	1,413	1,552
Ozark township	194	157	169
Piney township	1,351	1,371	1,566
Alton town [44]	*439*	-------	-------
Thayer township	2,972	3,157	3,452
Thayer city	*1,632*	*1,738*	*1,613*
Woodside township	500	625	732
Osage County	**12,463**	**13,559**	**14,283**
Benton township	2,390	2,863	2,964
Chamois city	*675*	*700*	*649*
Crawford township	2,620	3,127	3,509
Linn city	*555*	*441*	*532*
Jackson township	1,478	1,631	1,573
Meta town	*422*	*426*	*399*
Jefferson township	1,459	1,738	1,865
Linn township	1,713	1,865	1,797
Washington township	2,802	2,335	2,575
Argyle town	*213*	*239*	*176*
Freeburg town	*436*	*292*	*331*
Westphalia town	*432*	*234*	*321*
Ozark County	**9,537**	**[45]11,125**	**[45]11,926**
Barren Fork township	599	697	832
Bayou township	1,199	1,223	1,425
Bakersfield town [45]	*181*	-------	-------
Big Creek township	526	654	738
Bridges township	1,025	1,242	1,350
Gainesville town	*235*	*256*	*195*
Dawt township	280	384	-------
Jackson township	613	638	646
Jasper township	419	444	788
Lick Creek township	471	624	592
Longrun township [45]	241	-------	-------
Noble township	543	580	543
Nottinghill township	298	304	419
Pine Creek township	542	662	679
Ozark County—Con.			
Pontiac township	205	296	-------
Richland township	1,350	1,567	1,799
Spring Creek township	386	390	514
Thornfield township [45]	583	-------	-------
Toledo township [45]	257	-------	-------
Pemiscot County	**37,284**	**26,634**	**12,559**
Braggadocio township	2,364	1,551	903
Butler township	963	967	914
Concord township [46]	1,836	1,316	-------
Cooter township	4,368	3,134	2,251
Cooter town	*453*	*540*	-------
Steele town	*1,219*	*751*	*333*
Gayoso township [46]	74	-------	168
Godair township	1,855	1,324	747
Hayti township	3,247	2,354	2,606
Hayti city	*1,620*	*1,507*	*1,057*
Holland township	2,256	1,257	334
Holland town	*289*	*530*	*135*
Little Prairie township	9,367	8,464	6,725
Caruthersville city	*4,781*	*4,750*	*3,655*
Little River township	2,759	605	561
Wardell town [46]	*272*	-------	-------
Organ township	95	143	213
Pascola township	2,382	1,342	829
Bragg City town	*205*	*402*	-------
Pascola town	*262*	*441*	-------
Pemiscot township	2,700	1,998	1,847
Brasher town [46]	*112*	-------	*170*
Virginia township	3,018	2,179	1,461
Denton town	*102*	*124*	-------
Perry County	**13,707**	**14,434**	**14,898**
Bois Brule township	1,578	1,849	1,801
Belgique town	*69*	*61*	-------
Claryville town	*107*	*99*	*140*
Menfro town	*79*	*107*	-------
Brazeau township	1,881	2,121	2,143
Altenburg town	*289*	*313*	*279*
Wittenberg town	*95*	*289*	*87*
Central township [47]	4,350	3,466	3,541
Perryville city [47]	*2,964*	*1,763*	*1,708*
Cinque Hommes township	1,198	1,530	1,702
St. Marys township	1,086	1,426	1,489
Salem township	987	1,079	1,203
Saline township	1,069	1,390	1,425
Lithium town	*61*	*94*	*98*
Union township	1,558	1,574	1,594
Longtown town	*150*	*162*	*158*
Pettis County	**34,664**	**35,813**	**33,913**
Blackwater township	863	964	1,009
Bowling Green township	785	847	978
Cedar township	727	788	848
Dresden township	702	775	896
Elk Fork township	600	630	740
Flat Creek township	878	918	987
Green Ridge township	1,135	1,187	1,346
Green Ridge town	*558*	*582*	*436*
Heaths Creek township	1,020	1,229	1,300
Houstonia township	761	826	879
Houstonia town	*346*	*407*	*349*
Hughesville township	653	752	825
Lake Creek township	478	495	363

[44] OREGON.—Alton town incorporated in 1925.

[45] OZARK.—County totals for 1920 and 1910 include population (1,420 in 1920; 1,601 in 1910) of Marion township, taken to form Longrun, Thornfield, and Toledo townships in 1924. Bakersfield town incorporated in 1929.

[46] PEMISCOT.—Gayoso township reorganized in 1925 from that part of Concord township formerly comprising Gayoso township. Wardell town incorporated in 1920. Brasher town not returned separately in 1920.

[47] PERRY.—Part of Central township annexed to Perryville city in 1930.

Digitized by Google

TABLE 4.—POPULATION OF COUNTIES BY MINOR CIVIL DIVISIONS: 1930, 1920, AND 1910—Continued

MINOR CIVIL DIVISION	1930	1920	1910
Pettis County—Con.			
La Monte township	1,042	1,182	1,187
La Monte city	*515*	*595*	*634*
Longwood township	728	807	897
Prairie township	601	536	676
Sedalia township	21,800	22,028	18,968
Sedalia city	*20,806*	*21,144*	*17,822*
Smithton township	1,154	1,130	1,143
Smithton town	*540*	*531*	*546*
Washington township	737	719	811
Phelps County	**15,306**	**14,941**	**15,796**
Arlington township	2,087	2,299	2,059
Newburg city	*1,036*	*1,236*	*932*
Cold Springs township	837	1,025	988
Dawson township	537	620	771
Dillon township	1,390	1,580	1,678
Liberty township	459	468	565
Meramec township	638	980	1,194
Miller township	1,027	993	1,086
Rolla township	4,436	2,795	3,096
Rolla city	*3,670*	*2,077*	*2,261*
St. James township	2,390	2,283	2,118
St. James city	*1,294*	*1,117*	*1,100*
Spring Creek township	1,507	1,898	2,241
Pike County	**18,001**	**20,345**	**22,556**
Ashley township	716	873	989
Buffalo township	5,380	5,867	6,695
Elmwood town [a]	*197*	-------	-------
Louisiana city	*3,549*	*4,060*	*4,454*
Calumet township	2,522	2,968	3,569
Annada town [a]	*72*	-------	-------
Clarksville city	*759*	*729*	*918*
Cuivre township	3,569	3,690	3,608
Bowling Green city	*1,856*	*1,965*	*1,585*
Cyrene town	*69*	*38*	*94*
Hartford township	1,121	1,222	1,467
Indian township	796	957	996
Peno township	1,361	1,550	1,869
Frankford city	*546*	*653*	*793*
Prairieville township	789	1,064	1,055
Salt River township	702	810	745
Ashburn town	*281*	*181*	*295*
Spencer township	1,045	1,344	1,563
Curryville town	*236*	*285*	*258*
Platte County	**13,819**	**13,996**	**14,429**
Carroll township	1,779	1,926	2,237
Platte City	*587*	*558*	*763*
Fair township	934	1,006	1,026
Tracy town	*169*	*196*	*176*
Green township	2,259	2,408	2,610
Camden Point town	*192*	*212*	*169*
Dearborn city	*549*	*578*	*499*
New Market town	*107*	*91*	*120*
Lee township	587	633	597
Farley town	*111*	*98*	*96*
Marshall township	1,601	1,622	1,658
May township	884	868	828
Ferrelview town [b]	*116*	-------	-------
Pettis township	2,572	2,059	2,129
Parkville city	*636*	*619*	*765*
Preston township	1,192	1,397	1,412
Edgerton city	*427*	*558*	*534*
Waldron township	411	407	456
Weston township	1,600	1,670	1,476
Weston city	*1,028*	*991*	*1,019*
Polk County	**17,803**	**20,351**	**21,561**
Benton township	1,574	2,145	2,304
Campbell township	571	658	810
Cliquot township	408	491	-------
Flemington township	391	500	-------
Green township	887	948	2,041
Jackson township	1,041	1,257	1,428
Jefferson township	463	606	1,225
Johnson township	1,628	1,596	1,640
Humansville city	*1,022*	*947*	*913*
Looney township	1,672	1,799	2,379
Morrisville town	*340*	*425*	*360*
McKinley township	794	941	-------
Madison township	1,222	1,367	1,469
Fair Play city	*454*	*486*	*421*
Marion township	4,315	4,631	5,139
Bolivar city	*2,256*	*1,980*	*1,975*
Mooney township	1,403	1,641	1,841
Union township	840	1,122	1,285
Aldrich town	*283*	*261*	*225*
Wishart township	594	649	-------
Pulaski County	**10,755**	**10,490**	**11,438**
Cullen township	2,220	1,840	2,091
Waynesville town	*392*	*293*	*257*
Liberty township	2,652	2,752	2,719
Richland city	*945*	*955*	*884*
Piney township	820	880	1,040
Roubidoux township	695	853	980
Tavern township	2,318	2,132	2,143
Crocker city	*522*	*506*	-------
Union township	2,050	2,033	2,465
Dixon city	*721*	*810*	*715*
Putnam County	**11,503**	**13,115**	**14,308**
Elm township	1,954	2,323	2,468
Worthington town	*239*	*327*	-------
Grant township	671	748	820
Livonia town	*237*	*248*	-------
Jackson township	636	694	757
Liberty township	857	1,028	1,165
Lincoln township	1,059	1,367	1,633
Medicine township	835	951	862
Lucerne town	*282*	*316*	*264*
Richland township	628	782	874
Sherman township	566	615	654
Union township	2,275	2,278	2,544
Unionville city, total	*1,811*	*1,765*	*2,000*
In Union twp.	*1,619*	*1,565*	*1,731*
In Wilson twp.	*192*	*200*	*269*
Wilson township	833	918	1,036
York township	1,189	1,411	1,495
Powersville town	*285*	*356*	-------
Ralls County	**10,704**	**10,412**	**12,913**
Center township	1,125	1,404	1,464
Center city	*516*	*575*	*540*
Clay township	1,516	740	1,055
Jasper township	1,186	1,388	1,615
Saline township	1,033	1,128	1,437
Salt River township	1,946	1,939	2,170
Perry city	*976*	*838*	*896*
Saverton township	2,059	2,055	3,075
Spencer township	1,839	1,758	2,097
New London city	*900*	*911*	*948*

[a] PIKE.—Elmwood town incorporated in 1929. Annada town not returned separately in 1920.
[b] PLATTE.—Ferrelview town incorporated in 1928.

Digitized by Google

| | | |

Table of addresses of the Ministers of the Church of Scotland, 1900–1901

Name	Address	Date of Ordination	Date of Induction
Abercrombie, Alexander	Ardrossan, Parish	1874	1874

TABLE 4.—POPULATION OF COUNTIES BY MINOR CIVIL DIVISIONS: 1930, 1920, AND 1910—Continued

MINOR CIVIL DIVISION	1930	1920	1910
Scott County—Con.			
Richland township	7,890	5,037	5,672
Crowder town	*150*	*150*	*288*
Sikeston city	*5,676*	*3,613*	*3,327*
Sandy Woods township	1,212	1,080	1,396
Blodgett town	*252*	*392*	*422*
Sylvania township	2,612	2,872	1,869
Oran city	*940*	*1,141*	*1,023*
Perkins town [57]	*141*	-------	-------
Tywappity township	818	645	921
Diehlstadt town	*163*	*198*	*160*
Shannon County	**10,894**	**11,865**	**11,443**
Alley township	297	310	205
Bartlett township	434	437	415
Birch Tree township	1,080	1,020	1,101
Birch Tree city	*505*	*452*	*497*
Blair Creek township [58]	386	517	323
Bowlan township	667	567	375
Buckeye township [58]	409	408	354
Casto township	542	588	598
Current township [58]	398	-------	-------
Delaware township	171	216	236
Eminence township [58]	1,120	1,858	1,524
Grassy township [58]	132	190	-------
Jackson township	578	492	555
Jasper township	246	581	836
Montier township [58]	764	969	905
Moore township [58]	639	410	545
Newton township	600	741	520
Pike Creek township	360	382	268
Spring Creek township [58]	385	455	476
Spring Valley township	578	748	721
Winona township	1,108	976	1,486
Winona city	*442*	*359*	*444*
Shelby County	**11,983**	**13,617**	**14,864**
Bethel township	1,019	1,115	1,168
Bethel town	*251*	*254*	*235*
Black Creek township	1,709	1,745	1,973
Shelbyville city	*704*	*690*	*685*
Clay township	1,880	2,249	2,316
Clarence city	*1,286*	*1,400*	*1,322*
Jackson township	1,257	1,473	1,662
Hunnewell city	*372*	*348*	*406*
Jefferson township	924	1,073	1,156
Lentner township	497	609	645
North River township	399	359	344
Salt River township	2,733	2,820	3,259
Shelbina city	*1,826*	*1,809*	*2,174*
Taylor township	983	1,252	1,282
Leonard town	*198*	*251*	-------
Tiger Fork township	672	922	1,059
Stoddard County	**27,452**	**29,755**	**27,807**
Castor township	3,656	4,652	4,966
Bloomfield city	*1,023*	*1,094*	*1,147*
Duck Creek township	3,413	3,746	3,897
Dudley town	*271*	*257*	*150*
Puxico city	*766*	*877*	*814*
Stoddard County—Con.			
Elk township	3,463	3,039	1,857
Liberty township	7,764	7,429	7,759
Bernie city	*1,031*	*1,571*	*742*
Dexter city	*2,714*	*2,876*	*2,322*
Powe town	*81*	*187*	-------
New Lisbon township	1,663	2,187	2,603
Pike township	4,326	5,359	4,008
Advance city	*579*	*551*	*621*
Bell City [59]	*256*	-------	*316*
Richland township	3,167	3,343	2,717
Essex city	*578*	*589*	*548*
Stone County	**11,614**	**11,941**	**11,559**
Alpine township	220	315	342
Ance Creek township [60]	210	181	-------
Cass township	510	738	953
Flat Creek township [60]	592	750	898
Grant township	677	783	1,385
Hurley township	1,068	1,108	-------
James township [60]	329	276	495
Lincoln township	638	707	682
Logan township	270	227	156
McKinley township	301	287	150
Oto township	167	249	-------
Pierce township	1,496	1,402	1,581
Crane city	*1,030*	*1,151*	*1,002*
Pine township	357	433	450
Ponce de Leon township	594	546	504
Ruth township	1,384	1,287	1,133
Reeds Spring town [60]	*313*	-------	-------
Union township	444	503	872
Washington township	1,296	1,152	1,085
Galena town	*508*	*390*	*353*
White River township [60]	397	242	163
Williams township	644	755	710
Sullivan County	**15,212**	**17,781**	**18,596**
Bowman township	1,248	1,544	1,638
Humphreys town	*249*	*359*	*292*
Osgood town	*206*	*272*	*204*
Buchanan township	1,012	1,268	1,211
Clay township	1,274	1,521	1,528
Harris town	*315*	*370*	*395*
Newtown town	*284*	*[illegible]*	*261*
Duncan township	1,127	1,220	1,404
Browning city, total	*590*	*694*	*629*
In Sullivan Co.	*156*	*146*	*144*
In Linn Co.	*434*	*548*	*485*
Reger town [61]	*135*	-------	-------
Jackson township	1,680	2,053	2,185
Liberty township	827	1,017	1,139
Morris township	822	863	895
Penn township	1,980	2,381	2,406
Greencastle city	*376*	*487*	*454*
Green City	*783*	*905*	*844*
Pleasant Hill township	800	865	981
Polk township	3,129	3,635	3,709
Milan city	*2,002*	*2,395*	*2,191*
Taylor township	537	558	549
Union township	776	856	953

[57] SCOTT.—Perkins town not returned separately in 1920.

[58] SHANNON.—Current township organized from parts of Blair Creek, Buckeye, Eminence, Grassy, and Moore townships in 1924, and Congo township organized from parts of Montier and Spring Creek townships in 1922 and consolidated with Spring Creek township in 1925.

[59] STODDARD.—Bell City village incorporated as a city in 1923; not returned separately in 1920.

[60] STONE.—Part of Flat Creek township annexed to Ance Creek township in 1921 and part of White River township annexed to James township in 1927. Reeds Spring town incorporated in 1928.

[61] SULLIVAN.—Reger town not returned separately in 1920.

Digitized by Google

TABLE 4.—POPULATION OF COUNTIES BY MINOR CIVIL DIVISIONS: 1930, 1920, AND 1910—Continued

MINOR CIVIL DIVISION	1930	1920	1910
Taney County	**8,867**	**8,178**	**9,134**
Beaver township	1,202	1,324	1,695
Bradleyville town	*41*	*56*	
Big Creek township [62]	734	937	1,148
Branson township [62]	1,586	1,015	946
Branson city	*958*	*598*	
Cedar Creek township [62]	454	579	608
Jasper township [62]	937	686	988
Newton township	249	188	183
Oliver township [62]	1,445	1,294	1,158
Hollister city [62]	*419*	*309*	*111*
Scott township	138	225	376
Swan township [62]	2,122	1,930	2,032
Forsyth city [62]	*281*	*200*	*187*
Taneyville town	*128*	*142*	*154*
Texas County	**18,580**	**20,548**	**21,458**
Boone township	453	685	742
Burdine township	1,791	1,688	1,954
Cabool city	*905*	*905*	*789*
Carroll township	1,015	1,056	1,038
Summersville town	*316*	*286*	*226*
Cass township	1,525	1,801	1,850
Clinton township	1,243	1,398	1,479
Current township	833	952	717
Date township	471	580	693
Jackson township	1,044	1,028	993
Lynch township	847	1,218	1,392
Morris township	1,286	1,430	1,485
Ozark township	539	654	729
Pierce township	682	807	1,079
Piney township	2,314	2,638	2,647
Houston city	*690*	*772*	*644*
Roubidoux township	993	925	908
Sargent township	357	355	
Sherrill township	2,049	2,042	2,416
Licking town	*485*	*411*	*851*
Upton township	1,138	1,201	1,396
Vernon County	**25,031**	**26,069**	**28,827**
Bacon township	1,262	1,630	1,619
Fair Haven town	*46*	*82*	*62*
Harwood town	*159*	*215*	*208*
Schell City	*413*	*596*	*562*
Badger township	519	620	786
Blue Mound township	502	627	686
Center township	8,261	8,032	8,119
Nevada city	*7,448*	*7,139*	*7,176*
Clear Creek township	673	779	918
Coal township	573	546	696
Deerfield township	794	829	973
Deerfield town	*185*	*238*	*129*
Moundville town, total	*243*	*240*	*247*
In Deerfield twp	*9*	*6*	*7*
In Moundville twp	*234*	*234*	*240*
Dover township	701	843	1,044
Drywood township	1,290	1,426	1,521
Milo town	*111*	*184*	*128*
Sheldon city	*456*	*544*	*528*
Harrison township	943	906	981
Henry township	827	812	1,191
Stotesbury town	*113*	*141*	*159*
Lake township	478	484	592
Metz township	878	1,076	1,190
Metz town	*185*	*210*	*240*
Montevallo township	524	706	864
Montevallo town	*78*	*130*	*146*
Moundville township	1,172	1,343	1,402
Bronaugh town	*192*	*285*	*268*
Moundville town (see Deerfield twp.).			
Osage township	741	1,056	1,266
Richland township	733	872	876
Richards town	*255*	*350*	*303*
Vernon County—Con.			
Virgil township	618	717	813
Walker township	810	832	972
Walker town	*258*	*309*	*364*
Washington township	2,732	1,873	2,325
Warren County	**8,082**	**8,490**	**9,111**
Bridgeport township	584	749	932
Camp Branch township	628	772	850
Charrette township	2,427	2,424	2,338
Marthasville town [63]	*304*		
Elkhorn township	2,445	2,328	2,477
Truesdale town [63]	*186*		
Warrenton city	*1,350*	*800*	*795*
Hickory Grove township	1,401	1,447	1,677
Wright City town	*439*	*402*	*377*
Pinckney township	597	770	849
Washington County	**14,450**	**13,803**	**13,378**
Belgrade township	979	1,119	1,026
Belleview township	874	805	911
Caledonia town	*143*	*133*	*128*
Breton township	3,346	2,886	2,578
Mineral Point town	*547*	*258*	*290*
Potosi city	*1,279*	*984*	*773*
Concord township	1,241	1,237	1,050
Irondale town	*295*	*455*	*348*
Harmony township	988	1,183	1,115
Johnson township	725	936	1,023
Kingston township	940	964	1,188
Liberty township	754	780	920
Richwood township	1,284	1,068	1,077
Union township	2,497	2,211	1,711
Walton township	822	612	779
Wayne County	**12,243**	**13,012**	**15,161**
Benton township	1,725	2,009	2,094
Piedmont city	*916*	*1,086*	*1,154*
Black River township	1,061	1,140	1,419
Cedar Creek township	932	941	1,545
Cowan township	899	899	1,272
Jefferson township	567	459	477
Logan township	1,218	1,468	1,357
Lost Creek township	1,019	1,036	1,066
Mill Spring township	1,477	1,541	1,449
St. Francois township	2,283	2,337	3,071
Greenville city	*506*	*614*	*914*
Williams township	1,071	1,162	1,431
Williamsville city	*428*	*448*	*477*
Webster County	**16,148**	**16,609**	**17,377**
East Benton township	1,091	1,038	988
Fordland city	*327*	*248*	
East Dallas township	1,050	1,085	1,006
Diggins town [64]	*133*		
Finley township	1,992	2,059	1,928
Seymour city	*681*	*751*	*590*
Grant township	1,087	1,144	1,262
Hazelwood township	1,194	1,187	1,318
High Prairie township	979	771	1,009
Jackson township	984	1,210	1,328
Niangua township	990	704	746
Niangua city	*258*	*285*	
Ozark township	2,990	3,001	3,063
Marshfield city	*1,578*	*1,371*	*1,193*
Union township	891	1,315	1,490
Washington township	839	930	939
West Benton township	1,169	1,269	1,207
Rogersville town	*481*	*408*	
West Dallas township	901	946	1,073

[62] TANEY.—Part of Big Creek township annexed to Cedar Creek township, part of Jasper township annexed to Branson, and part of Swan township annexed to Oliver, in 1927. Hollister town incorporated as a city in 1920 and Forsyth village incorporated as a city in 1928.

[63] WARREN.—Marthasville town incorporated in 1920, Truesdale town in 1927.

[64] WEBSTER.—Diggins town incorporated in 1926.

Digitized by Google

TABLE 4.—POPULATION OF COUNTIES BY MINOR CIVIL DIVISIONS: 1930, 1920, AND 1910—Continued

MINOR CIVIL DIVISION	1930	1920	1910
Worth County	6,535	7,642	8,007
Allen township	1,051	1,258	1,399
Denver town [65]	*203*	.....	.....
Fletchall township	1,741	2,042	2,041
Grant City	*1,126*	*1,305*	*1,207*
Greene township	602	764	759
Middlefork township	788	825	876
Worth town	*241*	*201*	.....
Smith township	896	1,045	1,194
Allendale town	*166*	*153*	*243*
Union township	1,457	1,708	1,738
Sheridan town	*341*	*418*	*409*
Wright County	16,741	17,733	18,315
Boone township	1,109	1,150	1,206
Brush Creek township	733	728	780
Clark township	1,192	1,196	1,377
Norwood town, total [66]	*349*	.....	.....
In Clark twp	*331*	.....	.....
In Mountain Grove twp	*18*	.....	.....
Wright County—Con.			
Elk Creek township	851	969	937
Gasconade township	1,397	1,407	1,660
Hartville city, total	*458*	*521*	*507*
In Gasconade twp	*67*	*69*	*60*
In Hart twp	*386*	*452*	*447*
Hart township	1,329	1,532	1,555
Montgomery township	1,155	1,407	1,544
Mountain Grove township	3,462	3,460	3,232
Mountain Grove city	*2,229*	*2,212*	*1,728*
Norwood town (see Clark twp.).			
Pleasant Valley township [66]	2,002	2,018	1,845
Cedar Gap town	*84*	*148*	*112*
Mansfield city [66]	*861*	*757*	*477*
Union township	1,080	1,261	1,317
Grovespring town [66]	*103*	.....	.....
Van Buren township	984	1,097	1,240
Wood township	1,437	1,508	1,622

[65] WORTH.—Denver town incorporated in 1928.
[66] WRIGHT.—Part of Pleasant Valley township annexed to Mansfield city in 1930. Norwood town incorporated in 1927 and Grovespring town in 1921.

Incorporated places.—Table 5 shows the population of the incorporated places (cities and towns) in Missouri in 1930 and 1920. In this table the places are arranged in alphabetical order, each followed by the name of the county in which the city or town is located. In Table 6 the population of the more important places is presented by wards.

TABLE 5.—POPULATION OF INCORPORATED PLACES: 1930 AND 1920

[The population of these places in 1910 is given in Table 4]

CITY OR TOWN	County	1930	1920	CITY OR TOWN	County	1930	1920
Adrian	Bates	934	955	Arbyrd	Dunklin	253	(1)
Advance	Stoddard	579	551	Arcadia	Iron	273	.....
Agency	Buchanan	349	403	Archie	Cass	253	250
Alba	Jasper	354	470	Argyle	Osage	213	239
Albany	Gentry	1,858	2,016	Arkoe	Nodaway	99	132
Aldrich	Polk	283	261	Armstrong	Howard	548	616
Allendale	Worth	166	153	Arrow Rock	Saline	304	286
Allenville	Cape Girardeau	190	270	Asbury	Jasper	264	226
Alma	Lafayette	361	369	Ashburn	Pike	281	181
Altamont	Daviess	272	349	Ash Grove	Greene	1,107	1,000
Altenburg	Perry	289	313	Ashland	Boone	314	342
Alton	Oregon	439	.....	Atlanta	Macon	497	536
Altona	Bates	21	11	Augusta	St. Charles	232	308
Amazonia	Andrew	359	367	Aullville	Lafayette	128	128
Amity	De Kalb	149	174	Aurora	Lawrence	3,875	3,575
Amoret	Bates	344	390	Auxvasse	Callaway	438	484
Amsterdam	Bates	179	188	Ava	Douglas	1,041	845
Ancell	Scott	221	198	Avilla	Jasper	165	.....
Anderson	McDonald	857	918	Avondale	Clay	452	314
Annada	Pike	72	(1)	Bagnell	Miller	449	.....
Annapolis	Iron	344	176	Bakersfield	Ozark	181	.....
Anniston	Mississippi	378	365	Baring	Knox	329	248
Appleton	Cape Girardeau	112	106	Barnard	Nodaway	325	345
Appleton City	St. Clair	1,136	1,262	Barnett	Morgan	242	221
Arbela	Scotland	106	121	Bates City	Lafayette	94	98

[1] Not returned separately.

Digitized by Google

CHANGES IN PERSONNEL

Changes in personnel of the Indian Army during the week ending 12th April 1919.

Abbott, Lieut.	2/Lancers	Ferozepore	Sikh	Sick	Ceylon

Table 5.—Population of Incorporated Places: 1930 and 1920—Continued

[The population of these places in 1910 is given in Table 4]

City or town	County	1930	1920
Cuba	Crawford	814	704
Curryville	Pike	236	256
Cyrene	Pike	69	38
Dadeville	Dade	272	333
Daisy	Cape Girardeau	47	50
Dalton	Chariton	357	398
Danville	Montgomery	77	76
Darlington	Gentry	254	311
Dearborn	Platte	549	578
Deepwater	Henry	1,693	1,391
Deer Creek	St. Louis	492	.....
Deerfield	Vernon	195	238
De Kalb	Buchanan	326	401
Delta	Cape Girardeau	306	.....
Denton	Pemiscot	102	124
Denver	Worth	203	.....
Des Arc	Iron	152	167
De Soto	Jefferson	5,069	5,003
Dewitt	Carroll	371	360
Dexter	Stoddard	2,714	2,635
Diehlstadt	Scott	193	196
Diggins	Webster	133	.....
Dixon	Pulaski	721	810
Doniphan	Ripley	1,398	1,248
Dover	Lafayette	252	229
Downing	Schuyler	514	566
Drexel	Cass	553	543
Dudley	Stoddard	271	257
Eagleville	Harrison	305	340
East Kansas City	Clay	138	.....
East Lynne	Cass	257	298
Easton	Buchanan	214	206
East Prairie	Mississippi	1,385	1,124
Edgerton	Platte	427	558
Edina	Knox	1,532	1,438
Eldon	Miller	3,171	2,636
Eldorado Springs	Cedar	1,917	2,212
Elkington	Reynolds	655	452
Elsmore	Carter	238	(1)
Elmer	Macon	346	349
Elmira	Ray	187	.....
Elmo	Nodaway	313	309
Elmwood	Pike	197	.....
Elsberry	Lincoln	1,204	1,255
Elvins	St. Francois	2,403	2,418
Essex	Stoddard	578	589
Ethel	Macon	339	329
Eugene	Cole	201	184
Everton	Dade	368	463
Ewing	Lewis	340	384
Excelsior Springs	Clay	4,564	4,165
Exeter	Barry	323	366
Fairfax	Atchison	852	704
Fair Haven	Vernon	46	82
Fair Play	Polk	454	486
Fairview	Newton	315	378
Farber	Audrain	486	363
Farley	Platte	111	98
Farmington	St. Francois	3,601	2,685
Fayette	Howard	2,630	2,381
Federal	St. Francois	344	771
Fenton	St. Louis	237	146
Ferguson	St. Louis	3,798	1,874
Ferrelview	Platte	110	.....
Festus	Jefferson	1,085	3,348

City or town	County	1930	1920
Fillmore	Andrew	308	272
Fisk	Butler	387	466
Foley	Lincoln	200	237
Ford City	Gentry	83	135
Fordland	Webster	327	248
Forest City	Holt	504	593
Forest Park	Lawrence	596	432
Fornfelt	Scott	1,500	1,819
Forsyth	Taney	281	200
Fortescue	Holt	141	153
Foster	Bates	382	344
Frankford	Pike	546	653
Franklin	Howard	346	314
Fredericktown	Madison	2,954	3,124
Freeburg	Osage	436	292
Freeman	Cass	279	299
Freistatt	Lawrence	128	(1)
Fremont	Carter	251	.....
Fulton	Callaway	6,105	5,595
Gainesville	Ozark	235	256
Galena	Stone	508	390
Gallatin	Daviess	1,504	1,747
Galt	Grundy	467	587
Garden City	Cass	632	711
Gasconade	Gasconade	375	.....
Gentry	Gentry	202	217
Gerald	Franklin	344	246
Gerster	St. Clair	99	118
Gibbs	Adair	158	217
Gibson	Dunklin	100	252
Gideon	New Madrid	1,315	1,197
Gifford	Macon	51	53
Gilliam	Saline	404	404
Gilman	Harrison	535	618
Glasgow	Howard	1,409	1,351
Glenallen	Bollinger	135	148
Glendale	St. Louis	1,451	749
Glenwood	Schuyler	333	200
Golden City	Barton	828	890
Goodman	McDonald	317	321
Gordonville	Cape Girardeau	129	150
Gower	Clinton	378	418
Graham	Nodaway	347	317
Grain Valley	Jackson	358	354
Granby	Newton	1,445	1,736
Grandin	Carter	300	.....
Grand Pass	Saline	168	.....
Grandview	Jackson	707	410
Granger	Scotland	142	189
Grant City	Worth	1,126	1,305
Grayson	Clinton	85	.....
Greencastle	Sullivan	376	487
Green City	Sullivan	783	905
Greenfield	Dade	1,304	1,410
Green Ridge	Pettis	358	382
Greentop	Schuyler	268	289
Greenville	Wayne	506	614
Grovespring	Wright	103	.....
Guilford	Nodaway	201	273
Gunn City	Cass	71	89
Hale	Carroll	574	690
Hallsville	Boone	212	225
Halltown	Lawrence	114	.....
Hamilton	Caldwell	1,522	1,[illegible]
Hannibal	Marion	22,761	19,[illegible]

[1] Not returned separately.

Digitized by Google

TABLE 5.—POPULATION OF INCORPORATED PLACES: 1930 AND 1920—Continued

[The population of these places in 1910 is given in Table 4]

CITY OR TOWN	County	1930	1920
Hardin	Ray	821	847
Harris	Sullivan	313	370
Harrisburg	Boone	116	188
Harrisonville	Cass	2,309	2,073
Hartsburg	Boone	155	231
Hartville	Wright	453	521
Harviell	Butler	158	170
Harwood	Vernon	139	215
Hawk Point	Lincoln	311	266
Hayti	Pemiscot	1,620	1,507
Henderson Mound	New Madrid	11	67
Henley	Cole	117	127
Henrietta	Ray	632	630
Hermann	Gasconade	2,003	1,701
Higbee	Randolph	915	1,400
Higginsville	Lafayette	3,339	2,724
High Hill	Montgomery	244	253
Hillsboro	Jefferson	233	205
Hoberg	Lawrence	95	.....
Holcomb	Dunklin	347	338
Holden	Johnson	1,807	2,011
Holland	Pemiscot	289	530
Holliday	Monroe	220	260
Hollister	Taney	419	300
Hollywood	Dunklin	121	176
Holt	Clay, Clinton	357	398
Hopkins	Nodaway	815	918
Hornersville	Dunklin	877	647
Houston	Texas	690	772
Houstonia	Pettis	346	407
Humansville	Polk	1,022	947
Hume	Bates	595	542
Humphreys	Sullivan	249	339
Hunnewell	Shelby	342	348
Hunter	Carter	199	.....
Huntleigh	St. Louis	79	.....
Huntsdale	Boone	151	(1)
Huntsville	Randolph	1,897	2,126
Hurdland	Knox	280	325
Iberia	Miller	539	487
Illmo	Scott	1,129	1,275
Independence	Jackson	15,296	11,686
Ionia	Benton	135	132
Irondale	Washington	395	455
Ironton	Iron	974	832
Jackson	Cape Girardeau	2,465	2,114
Jacksonville	Randolph	177	275
Jameson	Daviess	260	329
Jamesport	Daviess	839	884
Jamestown	Moniteau	273	264
Jasper	Jasper	754	766
Jefferson City	Cole	21,596	14,490
Jerico Springs	Cedar	247	262
Johnstown	Bates	39	59
Jonesburg	Montgomery	432	473
Joplin	Jasper, Newton	33,454	29,902
Kahoka	Clark	1,507	1,624
Kansas City	Jackson	399,746	324,410
Kearney	Clay	528	623
Kelso	Scott	221	228
Kennett	Dunklin	4,128	3,622
Keytesville	Chariton	738	872
Kidder	Caldwell	314	335
Kimmswick	Jefferson	172	141
King City	Gentry	1,101	1,150
Kingston	Caldwell	395	371
Kingsville	Johnson	237	214
Kirksville	Adair	8,293	7,213
Kirkwood	St. Louis	9,149	4,422
Knob Noster	Johnson	683	617
Knox City	Knox	401	400
Koshkonong	Oregon	358	414
La Belle	Lewis	820	878
Ladiede	Linn	644	649
Laddonia	Audrain	576	580
Ladue	St. Louis	780	.....
La Grange	Lewis	1,160	1,114
Lamar	Barton	2,381	2,255
Lambert	Scott	46	43
La Monte	Pettis	515	505
Lanagan	McDonald	347	.....
Lancaster	Schuyler	807	859
La Plata	Macon	1,406	1,463
Laredo	Grundy	578	728
Larussell	Jasper	163	173
Latham	Moniteau	181	(1)
Lathrop	Clinton	940	1,100
La Tour	Johnson	100	82
Lawson	Ray	590	545
Leasburg	Crawford	130	(1)
Lebanon	Laclede	3,562	2,848
Lees Summit	Jackson	2,035	1,467
Leeton	Johnson	416	463
Leonard	Shelby	198	231
Leslie	Franklin	103	162
Levasy	Jackson	215	146
Lewistown	Lewis	494	483
Lexington	Lafayette	4,595	4,695
Liberal	Barton	848	1,160
Liberty	Clay	3,516	3,097
Licking	Texas	435	411
Liege	Montgomery	84	116
Lilbourn	New Madrid	1,154	986
Lincoln	Benton	338	345
Linn	Osage	555	441
Linn Creek	Camden	563	431
Linneus	Linn	760	814
Lithium	Perry	61	94
Livonia	Putnam	237	248
Lock Springs	Daviess	209	288
Lockwood	Dade	823	967
Lohmann	Cole	107	120
Longtown	Perry	150	162
Louisiana	Pike	3,549	4,060
Lowry City	St. Clair	549	509
Lucerne	Putnam	282	316
Ludlow	Livingston	209	.....
Lupus	Moniteau	185	148
Luray	Clark	197	164
Lutesville	Bollinger	582	585
McBaine	Boone	125	(1)
McFall	Gentry	357	447
McKittrick	Montgomery	151	111
McKnight	St. Louis	441	.....
Macks Creek	Camden	167	.....
Macon	Macon	3,851	3,549
Madison	Monroe	664	646
Maitland	Holt	576	716
Malden	Dunklin	2,025	2,098
Malta Bend	Saline	429	442

[1] Not returned separately.

Digitized by Google

TABLE 5.—POPULATION OF INCORPORATED PLACES: 1930 AND 1920—Continued

[The population of these places in 1910 is given in Table 4]

CITY OR TOWN	County	1930	1920
Manley	Dunklin	45	80
Mansfield	Wright	861	757
Maplewood	St. Louis	12,657	7,431
Marble Hill	Bollinger	421	332
Marceline	Linn	3,553	3,700
Marionville	Lawrence	1,227	1,167
Marquand	Madison	420	352
Marshall	Saline	8,103	5,200
Marshfield	Webster	1,378	1,371
Marston	New Madrid	350	438
Marthasville	Warren	394	.....
Martinsburg	Audrain	530	516
Martinsville	Harrison	120	78
Maryville	Nodaway	5,217	4,711
Matthews	New Madrid	359	378
Maysville	De Kalb	946	1,057
Mayview	Lafayette	372	406
Meadville	Linn	540	616
Melbourne	Harrison	108	159
Memphis	Scotland	1,728	1,941
Mendon	Chariton	376	387
Menfro	Perry	79	107
Mercer	Mercer	364	442
Merwin	Bates	154	171
Meta	Osage	422	426
Metz	Vernon	185	210
Mexico	Audrain	8,200	6,013
Miami	Saline	347	372
Middle Grove	Monroe	62	79
Middletown	Montgomery	235	279
Milan	Sullivan	2,002	2,295
Miller	Lawrence	577	586
Mill Grove	Mercer	148	182
Milo	Vernon	111	134
Mindenmines	Barton	787	924
Mineral Point	Washington	347	278
Missouri City	Clay	376	242
Moberly	Randolph	13,772	12,808
Modena	Mercer	79	115
Mokane	Callaway	575	726
Monett	Barry	4,[illegible]	3,206
Monroe City	Marion / Monroe	1,820	1,941
Monteavallo	Vernon	78	130
Montgomery City	Montgomery	1,810	1,688
Monticello	Lewis	202	244
Montrose	Henry	531	715
Mooresville	Livingston	157	199
Morehouse	New Madrid	1,163	1,933
Morgan	Laclede	74	(1)
Morley	Scott	478	509
Morrison	Gasconade	359	236
Morrisville	Polk	340	425
Mosby	Clay	200	73
Moscow Mills	Lincoln	378	348
Moselle	Franklin	125	156
Mound City	Holt	1,525	1,472
Moundville	Vernon	243	240
Mountain Grove	Wright	2,229	2,212
Mountain View	Howell	783	721
Mount Leonard	Saline	160	174
Mount Moriah	Harrison	275	331
Mount Vernon	Lawrence	1,342	1,254
Napoleon	Lafayette	131	156
Naylor	Ripley	583	681
Neck City	Jasper	123	243
Nedalyville	Butler	190	237
Nelson	Saline	337	639
Neosho	Newton	4,485	3,968
Nevada	Vernon	7,448	7,139
Newark	Knox	202	220
Newburg	Phelps	1,036	1,235
New Cambria	Macon	366	313
New Florence	Montgomery	571	600
New Franklin	Howard	1,210	848
New Hamburg	Scott	107	125
New Hampton	Harrison	449	519
New Haven	Franklin	876	805
New London	Ralls	900	911
New Madrid	New Madrid	2,309	1,908
New Market	Platte	107	91
Newtonia	Newton	203	206
Newtown	Sullivan	284	408
Niangua	Webster	253	283
Nixa	Christian	307	370
Noel	McDonald	431	324
Norborne	Carroll	1,190	1,189
North Kansas City	Clay	2,574	870
Norwood	Wright	349	.....
Novelty	Knox	248	277
Novinger	Adair	846	1,743
Oak Grove	Jackson	702	634
Oakland	St. Louis	557	.....
Oak Ridge	Cape Girardeau	187	274
Odessa	Lafayette	1,861	1,786
O'Fallon	St. Charles	504	568
Old Monroe	Lincoln	271	317
Olean	Miller	160	169
Olney	Lincoln	74	.....
Oran	Scott	940	1,141
Oregon	Holt	922	904
Orongo	Jasper	551	981
Orrick	Ray	689	632
Osborn	Clinton / De Kalb	381	354
Osceola	St. Clair	1,043	1,025
Osmond	Sullivan	206	272
Oskaloosa	Barton	220	331
Otterville	Cooper	421	482
Owensville	Gasconade	1,424	777
Ozark	Christian	895	798
Pacific	Franklin	1,456	1,275
Palmyra	Marion	1,907	1,994
Pantinsville	Bates	73	86
Paris	Monroe	1,367	1,431
Parkville	Platte	636	619
Parma	New Madrid	1,051	1,244
Parnell	Nodaway	490	473
Pascola	Pemiscot	262	441
Patterson	Daviess	1,009	1,068
Peculiar	Cass	227	233
Pierce City	Lawrence	1,135	1,476
Perkins	Scott	141	(1)
Perry	Ralls	976	838
Perryville	Perry	2,004	1,763
Pevely	Jefferson	274	167
Phelps City	Atchison	94	100
Phillipsburg	Laclede	212	248
Pickering	Nodaway	316	314
Piedmont	Wayne	916	1,086
Pilot Grove	Cooper	654	753
Pineville	McDonald	422	359

[1] Not returned separately.

Digitized by Google

TABLE 5.—POPULATION OF INCORPORATED PLACES: 1930 AND 1920—Continued

[The population of these places in 1910 is given in Table 4]

CITY OR TOWN	County	1930	1920
Platte City	Platte	587	558
Plattsburg	Clinton	1,672	1,719
Pleasant Green	Cooper	29	93
Pleasant Hill	Cass	2,330	1,995
Pocahontas	Cape Girardeau	115	156
Point Pleasant	New Madrid	83	110
Polo	Caldwell	584	606
Poplar Bluff	Butler	7,551	8,042
Portage Des Sioux	St. Charles	248	283
Portageville	New Madrid	1,262	1,244
Potosi	Washington	1,279	984
Powe	Stoddard	81	187
Powersville	Putnam	285	356
Prairie Hill	Chariton	151	192
Prairie Home	Cooper	269	255
Princeton	Mercer	1,509	1,576
Purcell	Jasper	362	693
Purdin	Linn	341	375
Purdy	Barry	436	442
Puxico	Stoddard	766	877
Queen City	Schuyler	619	697
Quitman	Nodaway	144	195
Quitin	Butler	236	(1)
Randles	Cape Girardeau	133	
Ravanna	Mercer	218	197
Ravenswood	Nodaway	336	344
Raymore	Cass	222	182
Rayville	Ray	248	157
Rea	Andrew	94	127
Reeds	Jasper	172	200
Reeds Spring	Stone	313	
Reger	Sullivan	135	(1)
Renick	Randolph	195	218
Republic	Greene	841	1,097
Revere	Clark	182	187
Rhineland	Montgomery	194	172
Richards	Vernon	255	359
Rich Hill	Bates	2,118	2,291
Richland	Pulaski	945	955
Richmond	Ray	4,129	4,409
Richmond Heights	St. Louis	9,150	2,136
Ridgeway	Harrison	676	812
Risco	New Madrid	272	
Ritchey	Newton	168	326
Rivermines	St. Francois	721	(1)
Roanoke	Howard, Randolph	103	85
Rocheport	Boone	455	458
Rock Hill	St. Louis	1,309	
Rockport	Atchison	1,162	1,136
Rockville	Bates	408	486
Rocky Comfort	McDonald	261	
Rogersville	Webster	461	448
Rolla	Phelps	3,670	2,077
Roscoe	St. Clair	126	145
Rosebud	Gasconade	102	(1)
Rosendale	Andrew	322	329
Rothville	Chariton	183	220
Rush Hill	Audrain	149	146
Rushville	Buchanan	288	302
Russellville	Cole	313	304
Rutledge	Scotland	290	283
St. Catharine	Linn	100	97
St. Charles	St. Charles	14,401	9,593
St. Clair	Franklin	1,135	412
St. Ferdinand	St. Louis	1,039	682
St. James	Phelps	1,394	1,117
St. Joseph	Buchanan	80,985	77,939
St. Louis		821,960	772,897
St. Marys	Ste. Genevieve	554	722
St. Peters	St. Charles	248	358
Ste. Genevieve	Ste. Genevieve	2,662	2,046
Salem	Daviess	275	367
Salem	Dent	2,250	1,771
Salisbury	Chariton	1,768	1,757
Sandy Hook	Moniteau	70	97
Santa Fe	Monroe	78	118
Santa Rosa	De Kalb	122	
Sarcoxie	Jasper	1,017	1,023
Savannah	Andrew	1,888	1,831
Schell City	Vernon	413	506
Sedalia	Pettis	20,806	21,144
Senath	Dunklin	1,086	1,054
Seneca	Newton	1,093	1,104
Seymour	Webster	681	751
Shelbina	Shelby	1,826	1,809
Shelbyville	Shelby	704	690
Sheldon	Vernon	456	544
Sheridan	Worth	341	418
Shrewsbury	St. Louis	1,525	845
Sikeston	Scott	5,676	3,613
Silex	Lincoln	251	267
Skidmore	Nodaway	538	628
Slater	Saline	3,478	3,797
Sleeper	Laclede	81	120
Smithton	Pettis	340	331
Smithville	Clay	902	782
South Gifford	Macon	151	168
South Gorin	Scotland	388	426
South Greenfield	Dade	233	258
South Lineville	Mercer	79	106
Southwest City	McDonald	484	577
Sparta	Christian	243	237
Spickardsville	Grundy	569	731
Spoonerville	Dunklin	184	237
Sprague	Bates	57	140
Springfield	Greene	57,527	39,631
Spring Garden	Miller	29	48
Stanberry	Gentry	2,029	1,869
Stark City	Newton	146	190
Steele	Pemiscot	1,219	751
Steelville	Crawford	854	767
Stella	Newton	226	
Stewartsville	De Kalb	520	534
Stockton	Cedar	647	686
Stotesbury	Vernon	113	141
Stotts City	Lawrence	271	334
Stoutland	Camden	214	300
Stoutsville	Monroe	153	247
Stover	Morgan	517	447
Strasburg	Cass	144	171
Sturgeon	Boone	690	728
Sugar Creek	Jackson	1,657	
Sullivan	Crawford, Franklin	2,013	909
Summersville	Texas	316	286
Sumner	Chariton	348	468
Sweet Springs	Saline	1,641	1,177
Syracuse	Morgan	258	288
Tallapoosa	New Madrid	144	
Taneyville	Taney	128	142
Tarkio	Atchison	2,016	1,870

[1] Not returned separately.

Digitized by Google

Table 5.—Population of Incorporated Places: 1930 and 1920—Continued

[The population of these places in 1910 is given in Table 4]

City or town	County	1930	1920
Thayer	Oregon	1,632	1,738
Tina	Carroll	289	364
Tindall	Grundy	134	.....
Tipton	Moniteau	1,067	1,170
Tracy	Platte	169	196
Trenton	Grundy	6,992	6,951
Trimble	Clinton	138	118
Triplett	Chariton	350	337
Troy	Lincoln	1,419	1,146
Truesdale	Warren	185	.....
Turney	Clinton	205	212
Tuscumbia	Miller	282	256
Union	Franklin	2,143	1,605
Union Star	De Kalb	414	434
Unionville	Putnam	1,811	1,765
University City	St. Louis	25,809	6,792
Urbandale	Randolph	48	.....
Urich	Henry	507	538
Valley Park	St. Louis	1,772	890
Van Buren	Carter	345	(1)
Vandalia	Audrain	2,450	2,158
Vanduser	Scott	236	326
Verona	Lawrence	390	438
Versailles	Morgan	1,662	1,651
Vibbard	Ray	114	124
Vienna	Maries	348	(1)
Waco	Jasper	289	368
Wakenda	Carroll	291	292
Walker	Vernon	278	360
Walnut Grove	Greene	387	403
Wardell	Pemiscot	272	.....
Warrensburg	Johnson	5,145	4,811
Warrenton	Warren	1,250	800
Warsaw	Benton	1,102	925
Washington	Franklin	5,918	3,132
Watson	Atchison	223	227
Waverly	Lafayette	941	810
Wayland	Clark	385	355
Waynesville	Pulaski	302	293
Weatherby	De Kalb	177	220
Weaubleau	Hickory	421	413
Webb City	Jasper	6,876	7,807
Webster Groves	St. Louis	16,487	9,474
Wellington	Lafayette	756	878
Wellsville	Montgomery	1,525	1,551
Wentworth	Newton	182	267
Wentzville	St. Charles	596	514
Westboro	Atchison	358	311
Westline	Cass	100	135
Weston	Platte	1,028	991
Westphalia	Osage	432	234
West Plains	Howell	3,335	3,178
Wheatland	Hickory	237	.....
Wheaton	Barry	350	374
White Oak	Dunklin	127	(1)
Whiteside	Lincoln	119	166
Whitewater	Cape Girardeau	223	284
Williamstown	Lewis	158	254
Williamsville	Wayne	428	448
Willow Springs	Howell	1,430	1,441
Windsor	Henry	1,879	2,034
Winfield	Lincoln	386	418
Winona	Shannon	442	359
Winston	Daviess	314	339
Wittenberg	Perry	95	269
Wooldridge	Cooper	157	160
Worland	Bates	152	132
Worth	Worth	241	201
Worthington	Putnam	239	327
Wright City	Warren	428	402
Wyaconda	Clark	544	659
Wyatt	Mississippi	199	(1)
Zalma	Bollinger	204	259

[1] Not returned separately.

Digitized by Google

TABLE 6.—POPULATION OF CITIES OF 5,000 OR OVER BY WARDS: 1930

CITY AND WARD	1930
Boonville city	**6,435**
Ward 1	939
Ward 2	1,156
Ward 3	1,928
Ward 4	2,412
Brookfield city	**6,428**
Ward 1	1,463
Ward 2	1,987
Ward 3	1,805
Ward 4	1,173
Cape Girardeau city	**16,227**
Ward 1	1,863
Ward 2	1,524
Ward 3	1,667
Ward 4	1,484
Ward 5	1,410
Ward 6	1,348
Ward 7	2,177
Ward 8	1,683
Ward 9	2,466
Ward 10	605
Carthage city	**9,736**
Ward 1	1,236
Ward 2	1,577
Ward 3	2,169
Ward 4	2,465
Ward 5	2,289
Chillicothe city	**8,177**
Ward 1	2,161
Ward 2	2,014
Ward 3	1,817
Ward 4	2,185
Clayton city	**9,613**
Ward 1	1,023
Ward 2	1,059
Ward 3	1,664
Ward 4	607
Ward 5	5,263
Clinton city	**5,744**
Ward 1	1,691
Ward 2	731
Ward 3	1,533
Ward 4	1,789
Columbia city	**14,967**
Ward 1	6,377
Ward 2	2,544
Ward 3	2,686
Ward 4	3,360
De Soto city	**5,069**
Ward 1	1,349
Ward 2	1,227
Ward 3	1,345
Ward 4	1,148
Fulton city	**6,105**
Ward 1	1,159
Ward 2	1,059
Ward 3	937
Ward 4	2,950
Hannibal city	**22,761**
Ward 1	5,066
Ward 2	2,342
Ward 3	2,058
Ward 4	3,854
Ward 5	4,855
Ward 6	4,586
Independence city	**15,296**
Ward 1	5,683
Ward 2	1,981
Ward 3	3,202
Ward 4	4,430
Jefferson City	**21,596**
Ward 1	7,409
Ward 2	2,121
Ward 3	3,373
Ward 4	3,964
Ward 5	4,729
Joplin city (Not reported by wards.)	**33,454**
Kansas City	**399,746**
Ward 1	26,108
Ward 2	23,028
Ward 3	24,737
Ward 4	25,524
Ward 5	19,918
Ward 6	18,217
Ward 7	24,975
Ward 8	26,750
Ward 9	25,653
Ward 10	25,805
Ward 11	22,698
Ward 12	26,859
Ward 13	22,742
Ward 14	25,202
Ward 15	31,995
Ward 16	29,565
Kirksville city	**8,293**
Ward 1	1,676
Ward 2	1,716
Ward 3	2,335
Ward 4	2,566
Kirkwood city	**9,169**
Ward 1	1,215
Ward 2	2,197
Ward 3	2,720
Ward 4	1,343
Ward 5	896
Ward 6	798
Maplewood city (Not reported by wards.)	**12,657**
Marshall city	**6,103**
Ward 1	2,264
Ward 2	2,433
Ward 3	1,699
Ward 4	1,707
Maryville city	**5,217**
Ward 1	973
Ward 2	1,123
Ward 3	1,272
Ward 4	1,849
Mexico city	**8,290**
Ward 1	1,745
Ward 2	1,519
Ward 3	2,578
Ward 4	2,448
Moberly city	**13,772**
Ward 1	3,036
Ward 2	3,500
Ward 3	3,161
Ward 4	4,075
Nevada city	**7,448**
Ward 1	2,317
Ward 2	1,399
Ward 3	734
Ward 4	1,776
Ward 5	1,222
Poplar Bluff city	**7,551**
Ward 1	927
Ward 2	1,366
Ward 3	2,429
Ward 4	1,142
Ward 5	1,687
Richmond Heights city	**9,150**
Ward 1	975
Ward 2	1,098
Ward 3	1,148
Ward 4	1,708
Ward 5	4,221
St. Charles city	**10,491**
Ward 1	2,710
Ward 2	2,402
Ward 3	2,508
Ward 4	2,871
St. Joseph city	**80,935**
Ward 1	8,485
Ward 2	10,446
Ward 3	7,367
Ward 4	8,073
Ward 5	7,251
Ward 6	11,878
Ward 7	5,885
Ward 8	9,894
Ward 9	7,662
Ward 10	3,994

Digitized by Google

TABLE 6.—POPULATION OF CITIES OF 5,000 OR OVER BY WARDS: 1930—Con.

CITY AND WARD	1930
St. Louis city	**821,960**
Ward 1	34,351
Ward 2	23,140
Ward 3	22,814
Ward 4	28,822
Ward 5	18,490
Ward 6	19,844
Ward 7	28,548
Ward 8	31,071
Ward 9	23,544
Ward 10	23,995
Ward 11	28,546
Ward 12	30,171
Ward 13	56,234
Ward 14	24,935
Ward 15	25,205
Ward 16	25,069
Ward 17	24,236
Ward 18	21,686
Ward 19	24,193
Ward 20	28,169
Ward 21	23,112
Ward 22	37,217
Ward 23	25,068
Ward 24	63,341
Ward 25	35,754
Ward 26	32,275
Ward 27	43,736
Ward 28	32,217
Sedalia city	**20,806**
Ward 1	4,137
Ward 2	2,615
Ward 3	6,845
Ward 4	7,211
Sikeston city	**5,876**
Ward 1	1,121
Ward 2	1,595
Ward 3	1,604
Ward 4	1,356
Springfield city	**57,527**
Ward 1	1,520
Ward 2	1,854
Ward 3	2,628
Ward 4	2,705
Ward 5	1,652
Ward 6	2,153
Ward 7	1,600
Ward 8	1,484
Ward 9	1,813
Ward 10	2,692
Ward 11	2,409
Ward 12	2,051
Ward 13	2,861
Ward 14	1,982
Ward 15	2,233
Ward 16	2,785
Ward 17	1,436
Ward 18	1,436
Ward 19	2,418
Ward 20	1,553
Ward 21	2,007
Ward 22	1,465
Ward 23	2,740
Ward 24	2,580
Ward 25	2,264
Ward 26	2,769
Ward 27	2,178
Trenton city	**6,992**
Ward 1	1,079
Ward 2	1,775
Ward 3	1,627
Ward 4	2,511
University City	**25,809**
Ward 1	9,470
Ward 2	8,940
Ward 3	7,399
Warrensburg city	**5,146**
Ward 1	1,384
Ward 2	1,218
Ward 3	1,638
Ward 4	906
Washington city	**5,918**
Ward 1	1,011
Ward 2	1,384
Ward 3	1,664
Ward 4	1,859
Webb City	**6,676**
Ward 1	1,349
Ward 2	1,095
Ward 3	734
Ward 4	960
Ward 5	1,302
Ward 6	1,436
Webster Groves city	**16,487**
Ward 1	3,044
Ward 2	2,975
Ward 3	5,039
Ward 4	5,429

Digitized by Google

MONTANA

CONTENTS

	Page
Map	632
Table 1.—Population of Montana: 1870 to 1930	633
Table 2.—Population of principal cities from earliest census to 1930	634
Table 3.—Area and population of counties: 1890 to 1930	634
Table 4.—Population of counties by minor civil divisions: 1930, 1920, and 1910	637
Table 5.—Population of incorporated places: 1930 and 1920	659
Table 6.—Population of cities of 5,000 or over by wards: 1930	660

Digitized by Google

MONTANA

Digitized by Google

POPULATION—MONTANA

NUMBER AND DISTRIBUTION OF INHABITANTS

Population of the State.—Montana was organized as a Territory in 1864 from a part of Idaho Territory, and was admitted to the Union as the forty-first State in November, 1889, with boundaries as at present. Its population on April 1, 1930, according to the Fifteenth Census, was 537,606, which represents a decrease of 11,283, or 2.1 per cent, as compared with its population on January 1, 1920. The total land area of the State, as shown in Table 3, is 146,131 square miles. The average number of inhabitants per square mile in 1930 was 3.7, as compared with 3.8 in 1920.

Table 1 shows the population of Montana from 1870, the year in which the Territory of Montana was first separately enumerated, to 1930, together with the increase or decrease during each decade.

TABLE 1.—POPULATION OF MONTANA: 1870 TO 1930

[A minus sign (−) denotes decrease]

CENSUS YEAR	Population	INCREASE OVER PRECEDING CENSUS	
		Number	Per cent
1930	537,606	−11,283	−2.1
1920	548,889	172,836	46.0
1910	376,053	132,724	54.5
1900	243,329	100,405	70.3
1890	142,924	103,765	265.0
1880	39,159	18,564	90.1
1870	20,595		

Counties and minor civil divisions.—In the tables which follow (Tables 2 to 6) the population of Montana is shown by counties, townships, school districts, election precincts, cities, and towns, with some comparative figures from previous censuses.

Cities of 10,000 or more.—There are six cities in Montana which had a population of 10,000 or more in 1930. Table 2 shows for these cities the population at each census for which figures are available, together with the increase or decrease during each decade. Butte, the largest city in the State, had a population of 39,532, which represents a loss of 2,079, or 5.0 per cent, as compared with its population in 1920. Great Falls, the second city, had 28,822 inhabitants, representing an increase of 4,701, or 19.5 per cent, over its population in 1920. The next four cities in the State, in the order of their population, were Billings, Missoula, Anaconda, and Helena.

Digitized by Google

TABLE 2.—POPULATION OF PRINCIPAL CITIES FROM EARLIEST CENSUS TO 1930

[A minus sign (−) denotes decrease]

CITY AND CENSUS YEAR	Population	INCREASE OVER PRECEDING CENSUS		CITY AND CENSUS YEAR	Population	INCREASE OVER PRECEDING CENSUS	
		Number	Per cent			Number	Per cent
Anaconda:				**Great Falls:**			
1930	12,494	826	7.1	1930	28,822	4,701	19.5
1920	11,668	1,534	15.1	1920	24,121	10,173	72.9
1910	10,134	681	7.2	1910	13,948	−982	−6.6
1900	9,453	5,478	137.8	1900	14,930	10,951	275.2
1890	3,975			1890	3,979		
Billings:				**Helena:**			
1930	16,380	1,280	8.5	1930	11,803	−234	−1.9
1920	15,100	5,069	50.5	1920	12,037	−478	−3.8
1910	10,031	6,810	211.4	1910	12,515	1,746	16.2
1900	3,221	2,385	285.3	1900	10,770	−3,064	−22.1
1890	836			1890	13,834	10,210	281.7
Butte:				1880	3,624	518	16.7
1930	39,532	−2,079	−5.0	1870	3,106		
1920	41,611	2,446	6.2	**Missoula:**			
1910	39,165	8,695	28.5	1930	14,657	1,989	15.7
1900	30,470	19,747	184.2	1920	12,668	−201	−1.6
1890	10,723	7,360	218.9	1910	12,869	8,503	194.8
1880	3,363			1900	4,366	940	27.4
				1890	3,426		

Counties.—Table 3 shows the population of the 56 counties in Montana from 1890 to 1930, together with the land area of each county and its population per square mile in 1930. Of the 35 counties, the boundaries of which have remained unchanged since 1920, 15 have increased in population, and 20 show decreases. Five new counties, Daniels, Golden Valley, Judith Basin, Lake, and Petroleum, have been organized since the census of 1920 from parts of eight other counties. Yellowstone National Park, part of which is located in the State, is independent of any county organization.

TABLE 3.—AREA AND POPULATION OF COUNTIES: 1890 TO 1930

[A minus sign (−) denotes decrease]

COUNTY	Land area in square miles, 1930	POPULATION							
		1930		1920	1910	1900	1890	Per cent of increase	
		Total	Per square mile					1920 to 1930	1910 to 1920
Montana	146,131	537,606	3.7	548,889	376,053	[1] 243,329	[1] 142,924	−2.1	46.0
Beaverhead [2]	5,657	6,654	1.2	7,369	6,446	5,615	4,655	−9.7	14.3
Big Horn [3]	4,966	8,543	1.7	7,015				21.8	
Blaine [4]	4,229	9,006	2.1	9,057				−0.6	
Broadwater [5]	1,206	2,738	2.3	3,239	3,491	2,641		−15.5	−7.2
Carbon [6]	2,064	12,571	6.1	15,279	13,962	7,533		−17.7	9.4
Carter [7]	3,375	4,136	1.2	3,972				4.1	
Cascade [8]	2,708	41,146	15.2	38,836	28,833	25,777	8,755	5.9	34.7
Chouteau [9]	3,973	8,635	2.2	11,051	17,101	10,966	4,741	−21.9	−35.7
Custer [10]	3,741	11,242	3.0	12,194	14,128	7,891	5,808	−7.8	−13.7
Daniels [11]	1,447	5,553	3.8						

Footnotes on pp. 635 and 636.

Digitized by Google

TABLE 3.—AREA AND POPULATION OF COUNTIES: 1890 TO 1930—Continued

[A minus sign (−) denotes decrease]

COUNTY	Land area in square miles, 1930	POPULATION							
		1930		1920	1910	1900	1890	Per cent of increase	
		Total	Per square mile					1920 to 1930	1910 to 1920
Dawson [12]	2,359	9,881	4.2	9,239	12,725	2,443	2,056	6.9	−27.4
Deer Lodge [13]	745	16,293	21.9	15,323	12,988	17,393	15,155	6.3	18.0
Fallon [14]	1,608	4,568	2.8	4,548				0.4	
Fergus [15]	4,322	16,531	3.8	28,344	17,385	6,937	3,514	−41.7	63.[illegible]
Flathead [16]	5,173	19,200	3.7	21,705	18,785	9,375		−11.5	15.5
Gallatin [17]	2,493	16,124	6.5	15,864	14,079	9,553	6,246	1.6	12.7
Garfield [18]	4,837	4,252	0.9	5,368				−20.8	
Glacier [19]	2,981	5,297	1.8	4,178				26.8	
Golden Valley [19]	1,216	2,126	1.7						
Granite [13]	1,717	3,013	1.8	4,167	2,942	4,328		−27.7	41.6
Hill [20]	2,892	13,775	4.8	13,958				−1.3	
Jefferson [5]	1,632	4,133	2.5	5,203	5,601	5,330	6,026	−20.6	−7.1
Judith Basin [21]	1,860	5,238	2.8						
Lake [22]	1,506	9,541	6.3						
Lewis and Clark [7]	3,447	18,224	5.3	18,660	21,853	19,171	19,145	−2.3	−14.6
Liberty [24]	1,451	2,198	1.5	2,416				−9.0	
Lincoln [18]	3,624	7,089	2.0	7,797	3,638			−9.1	114.3
McCone [25]	2,645	4,790	1.8	4,747				0.9	
Madison [3]	3,622	6,323	1.7	7,495	7,229	7,695	4,692	−15.6	3.7
Meagher [26]	2,369	2,272	1.0	2,622	4,190	2,526	4,749	−13.3	−37.4
Mineral [27]	1,230	1,626	1.3	2,327				−30.1	
Missoula [27]	2,603	21,782	8.4	24,041	23,596	13,964	14,427	−9.4	1.9
Musselshell [28]	1,817	7,242	4.0	12,030				−39.8	
Park [29]	2,633	10,922	4.1	11,330	10,731	7,341	6,881	−3.6	5.6
Petroleum [15]	1,667	2,045	1.2						
Phillips [30]	5,178	8,208	1.6	9,311				−11.8	
Pondera [31]	1,658	6,964	4.2	5,741				21.3	
Powder River [16]	3,337	3,909	1.2	3,357				16.4	
Powell [32]	2,329	6,292	2.7	6,909	5,904			−10.2	17.0
Prairie [33]	1,742	3,941	2.3	3,684				7.0	
Ravalli [27]	2,391	10,315	4.3	10,098	11,666	7,822		2.1	−13.4
Richland [34]	2,103	9,633	4.6	8,989				7.2	
Roosevelt [35]	2,353	10,672	4.5	10,347				3.1	
Rosebud [36]	4,993	7,347	1.5	8,002	7,985			−8.2	0.2
Sanders [27]	2,861	5,692	2.0	4,903	3,713			16.1	32.0
Sheridan [37]	1,675	9,869	5.9	13,847				−28.7	
Silver Bow [13]	726	56,969	78.5	60,313	56,848	47,635	23,744	−5.5	6.1
Stillwater [38]	1,777	6,253	3.5	7,630				−18.0	
Sweet Grass [39]	1,839	3,944	2.1	4,926	4,029	3,086		−19.9	22.3
Teton [40]	2,284	6,068	2.7	5,870	9,546	5,080		3.4	−38.5
Toole [41]	1,958	6,714	3.4	3,724				80.3	
Treasure [16]	960	1,661	1.7	1,990				−16.5	
Valley [42]	5,011	11,181	2.2	11,542	13,680	4,355		−3.1	−15.3
Wheatland [43]	1,411	3,751	2.7	5,619				−33.2	
Wibaux [44]	883	2,767	3.1	3,113				−11.1	
Yellowstone [45]	2,607	30,785	11.8	29,600	22,944	6,212	2,065	4.0	29.0
Yellowstone National Park (part) [46]	240	52	0.2						

[1] Total population for 1900 includes population (2,660) of Crow Indian Reservation, now situated in Big Horn and Yellowstone Counties, returned independently in 1900. Total for 1890 includes population (10,765) of Indian reservations specially enumerated, not distributed by counties.

[3] Part of Madison annexed to Beaverhead in 1911.

[5] Big Horn organized from parts of Rosebud and Yellowstone in 1913.

[6] Blaine organized from part of Chouteau in 1912; part taken to form part of Phillips in 1915.

[7] Broadwater organized from parts of Jefferson and Meagher in 1897.

[9] Carbon organized from parts of Park and Yellowstone in 1895; part taken to form part of Stillwater in 1913; part annexed to Yellowstone and parts of Yellowstone annexed in 1919 and 1925.

Digitized by Google

[7] Carter organized from part of Fallon in 1917.
[8] Part of Meagher annexed to Cascade between 1890 and 1900; part of Cascade taken to form part of Judith Basin in 1920.
[9] Parts of Chouteau taken to form Teton in 1893, Blaine and Hill in 1912, and parts of Liberty and Pondera in 1919. Part annexed to Teton in 1921.
[10] Parts of Custer taken to form Rosebud in 1901, Fallon in 1913, part of Prairie in 1915, and Powder River in 1919.
[11] Daniels organized from parts of Sheridan and Valley in 1920.
[12] Parts of Dawson taken to form Valley in 1893, Richland and part of Wibaux in 1914, part of Prairie in 1915, and Garfield and part of McCone in 1919.
[13] Parts of Deer Lodge taken to form Granite in 1893 and Powell in 1901 and parts annexed to Flathead and Lewis and Clark between 1890 and 1900; part of Silver Bow annexed to Deer Lodge in 1903 and part of Deer Lodge annexed to Silver Bow in 1917.
[14] Fallon organized from part of Custer in 1913; parts taken to form part of Wibaux in 1914, part of Prairie in 1915, and Carter in 1917; part annexed to Wibaux and part of Wibaux annexed in 1919.
[15] Part of Fergus annexed to Meagher in 1911 and parts taken to form part of Musselshell in 1911, part of Judith Basin in 1920, and Petroleum in 1925.
[16] Flathead organized from part of Missoula in 1893 and part of Deer Lodge annexed between 1890 and 1900; parts of Flathead taken to form Lincoln in 1909 and part of Lake in 1923.
[17] Part of Gallatin annexed to Yellowstone National Park in 1929.
[18] Glacier organized from part of Teton in 1919.
[19] Golden Valley organized from part of Musselshell and Sweet Grass in 1920.
[20] Hill organized from part of Chouteau in 1912; parts taken to form part of Toole in 1914 and part of Liberty in 1919; part annexed to Liberty in 1921.
[21] Judith Basin organized from parts of Cascade and Fergus in 1920.
[22] Lake organized from parts of Flathead and Missoula in 1923.
[23] Parts of Deer Lodge and Meagher annexed to Lewis and Clark between 1890 and 1900.
[24] Liberty organized from parts of Chouteau and Hill in 1920 and part of Hill annexed in 1921.
[25] McCone organized from parts of Dawson and Richland in 1919.
[26] Parts of Meagher taken to form part of Sweet Grass in 1895, part of Broadwater in 1897, part of Musselshell in 1911, and part of Wheatland in 1917; parts annexed to Cascade and Lewis and Clark between 1890 and 1900; part of Fergus annexed in 1911.
[27] Parts of Missoula taken to form Flathead and Ravalli in 1893, Sanders in 1906, and Mineral in 1914; and part of Lake in 1923. Part of Powell annexed to Missoula in 1915.
[28] Musselshell organized from parts of Fergus, Meagher, and Yellowstone in 1911; part taken to form part of Golden Valley in 1920.
[29] Parts of Park taken to form parts of Carbon and Sweet Grass in 1895; part annexed to Yellowstone National Park in 1929.
[30] Phillips organized from parts of Blaine and Valley in 1915.
[31] Pondera organized from parts of Chouteau and Teton in 1919.
[32] Powell organized from part of Deer Lodge in 1901; part annexed to Missoula in 1915.
[33] Prairie organized from parts of Custer, Dawson, and Fallon in 1915.
[34] Richland organized from part of Dawson in 1914; parts taken to form part of Wibaux in 1914 and part of McCone in 1919.
[35] Roosevelt organized from part of Sheridan in 1919.
[36] Rosebud organized from part of Custer County in 1901 and parts taken to form part of Big Horn in 1913, and Treasure in 1919.
[37] Sheridan organized from part of Valley in 1913; parts taken to form Roosevelt in 1919 and part of Daniels in 1920.
[38] Stillwater organized from parts of Carbon, Sweet Grass, and Yellowstone in 1913.
[39] Sweet Grass organized from parts of Meagher, Park, and Yellowstone in 1895; parts taken to form part of Stillwater in 1913, part of Wheatland in 1917, and part of Golden Valley in 1920.
[40] Teton organized from part of Chouteau in 1893; part taken to form Glacier in 1919, part of Toole in 1914, and part of Pondera in 1919; part of Chouteau annexed in 1921.
[41] Toole organized from parts of Hill and Teton in 1914.
[42] Valley organized from part of Dawson in 1893; parts taken to form Sheridan in 1913, part of Phillips in 1915, and Daniels in 1920.
[43] Wheatland organized from parts of Meagher and Sweet Grass in 1917.
[44] Wibaux organized from parts of Dawson, Fallon, and Richland in 1914; part annexed to Fallon and part of Fallon annexed in 1919.
[45] Parts of Yellowstone taken to form parts of Carbon and Sweet Grass in 1895; parts taken to form part of Musselshell in 1911 and parts of Big Horn and Stillwater in 1913; parts annexed to Carbon and parts of Carbon annexed in 1919 and 1925.
[46] Yellowstone National Park (total population, 253) in Idaho, Montana, and Wyoming; population returned as in Wyoming in previous censuses; parts of Gallatin and Park Counties annexed in 1929.

Minor civil divisions.—The primary divisions of the counties of Montana are known as civil townships, school districts, and election precincts. The townships, districts, or precincts include the secondary divisions, which are incorporated as cities and towns. Table 4 shows the population of each county by townships, districts, precincts, cities, and towns. The population of the incorporated places is shown in *italics* under the population of the primary divisions in which they are respectively situated. Where an incorporated place occupies two or more precincts, townships, or districts, or parts of two or more, the total population of

Digitized by Google

the place is given in connection with the presentation for the first precinct, township or district. The population of the cities of Bozeman, Butte, Missoula, and Walkerville, each of which comprises several entire precincts, is presented in roman type, followed by the precinct population in *italic* type.

Changes in the boundaries of townships, school districts, election precincts, and incorporated places between 1920 and 1930 are indicated by footnotes on Table 4; for changes between 1910 and 1920, reference may be made to the Reports of the Fourteenth Census (1920), Volume I, Table 53.

TABLE 4.—POPULATION OF COUNTIES BY MINOR CIVIL DIVISIONS: 1930, 1920, AND 1910

[The "precincts" shown in this table are election precincts; the "townships" are civil townships; the "districts" are school districts; "joint districts" are school districts situated in two or more counties. For changes in boundaries between 1920 and 1930 see footnotes. A blank in the column for 1930 or 1920 indicates that no population was returned; and areas in which no population has been reported at either of these censuses are not shown. Because of numerous changes in boundaries, no comparative figures for precints, townships, or districts for 1910 are shown]

MINOR CIVIL DIVISION	1930	1920	1910
Beaverhead County [1]	**6,654**	**7,369**	**6,446**
Armstead township	486		
Dillon township	4,023		
Dillon city	*2,422*	*2,701*	*1,835*
Lima township	1,244		
Lima town	*459*	*476*	
Wisdom township	901		
Big Horn County	**6,543**	[2] **7,015**	
Dist. 1, Decker	538	346	
Dist. 2, Prior [2]	487		
Dist. 3, Iron Springs [2]	48		
Dist. 14, Four Mile	88	111	
Dist. 16, Nine Mile [2]	583	392	
Dist. 17H, Hardin [2]	4,429	4,402	
Hardin city	*1,169*	*1,312*	
Dist. 17K, Kirby [2]	349	114	
Dist. 27, Lodge Grass	1,388	643	
Lodge Grass town [2]	*373*		
Dist. 29, Wyola	633	415	
Blaine County	**9,006**	[3] **9,057**	
Dist. 1, Minnesota	34	179	
Dist. 2, Glenview	72	78	
Dist. 3, Pike	25	90	
Dist. 4, Prairie Bell [3]	29	34	
Dist. 5, Sprague	67	27	
Dist. 6, North Fairview	109	96	
Dist. 7, Petrie	47	65	
Dist. 8, Wing	147	139	
Dist. 9, Cole [3]	175	97	
Dist. 10, Chinook [3]	1,745	1,735	
Chinook town	*1,320*	*1,217*	*780*
Dist. 11, Polley	98	107	
Blaine County—Con.			
Dist. 12, Harlem [3]	1,559	1,002	
Harlem town	*708*	*781*	*553*
Dist. 13, Norheim	62	120	
Dist. 14, Cleveland	1,511	489	
Dist. 15, T. U	29	49	
District 16 [3]	20		
Dist. 17, Zurich	472	330	
Dist. 18, Ada	69	48	
Dist. 19, Silver Bow	268	145	
Dist. 20, Hydro	59	87	
Dist. 21, Rocky Ridge	11	45	
Dist. 22, Coburg	113	132	
Dist. 23, North Star	25	60	
Dist. 24, Lloyd	99	70	
Dist. 25, Little Jewel	82	88	
Dist. 26, Hamm [3]	77	136	
Dist. 27, East End [3]	102	83	
Dist. 29, East Chinook [3]	144	289	
Dist. 30, Missouri Ridge	23	55	
Dist. 31, Rosedale	23	62	
Dist. 34, Bearpaw	51	59	
Dist. 35, Savoy	200	286	
Dist. 36, North Yantic	341	487	
Dist. 37, Madras [3]	131	64	
Dist. 38, Riedel	24	42	
Dist. 39, Black Coulee	54	200	
Dist. 40, Progressive	58	66	
Dist. 41, South Yantic	194	151	
Dist. 42, Golden Valley	46	66	
Dist. 43, Turner	233	86	
Dist. 44, Diamond Bar	71	46	
Dist. 45, Middle Butte [3]	30		
Dist. 46, Maddux	35	43	
Dist. 61, Paradise Valley [3]	104	164	
Dist. 62, South Bench	36	33	
Dist. 67, Peoples Creek	47	78	
Dist. 77, Prairie Rose	55	18	

[1] BEAVERHEAD.—County redistricted in 1924. No comparison of population by townships can be made.

[2] BIG HORN.—County total for 1920 includes population (8) of joint district 15, annexed to district 16 in 1922, and population (26) of joint districts 8 and 50, annexed to district 17 H in 1921 and 1922, respectively; total also includes population (558) of that part of Tongue River Northern Cheyenne Indian Reservation in Big Horn County, returned independently in 1920. Districts 2 and 3 organized from parts of district 17 H, in 1920 and 1921, respectively. Joint district 17 K made independent in 1922. Lodge Grass town incorporated in 1927.

[3] BLAINE.—County total for 1920 includes population (1,106) of that part of Fort Belknap Indian Reservation in Blaine County, returned independently in 1920; population (87) of district 28, annexed to 26 in 1924; population (38) of old districts 16 and 33, parts annexed to districts 37 and 27, respectively, and parts taken to form 45, in 1923. District 45 organized from parts of districts 4 and 20 and parts of old 16 and 33, in 1923; new district 16 organized from part of 10 in 1929. Part of district 61 annexed to district 9 in 1926; and part of 27 annexed to 12 in 1923.

Digitized by Google

Table 4.—Population of Counties by Minor Civil Divisions: 1930, 1920, and 1910—Continued

Minor civil division	1930	1920	1910
Broadwater County	2,738	[4] 3,239	3,491
Dist. 1, Radersburg	245	234	-------
Dist. 2, Hassel	21	48	-------
Dist. 3, Confederate	107	93	-------
Dist. 4, Duck Creek	66	47	-------
Dist. 5, Canton	104	89	-------
Dist. 6, Deep Creek	82	94	-------
Dist. 7, Townsend	848	1,027	-------
Townsend town	*735*	*897*	*759*
Dist. 8, Diamond	22	39	-------
Dist. 9, Missouri Valley	48	55	-------
Dist. 10, Winston [4]	164	156	-------
Dist. 11, South Round Grove	107	118	-------
Dist. 12, Walled Mountain	25	42	-------
Dist. 13, Crow Creek	88	98	-------
Dist. 14, Beaver Creek	50	66	-------
Dist. 15, Toston	209	239	-------
Dist. 16, Mountain Glen	59	81	-------
Dist. 17, Placer	38	46	-------
Dist. 20, Glenwood	18	85	-------
Dist. 21, Lombard	25	23	-------
Dist. 22, Nave	34	50	-------
Dist. 23, Lower Spring Creek	34	48	-------
Dist. 24, Divide	9	6	-------
Dist. 26, Cottonwood	48	51	-------
Dist. 27, Cooper [4]	29	101	-------
Dist. 28, Ray Creek [4]	27	52	-------
Dist. 29, Barron	22	3	-------
Dist. 30, Happy Valley	21	40	-------
Dist. 31, Riverside	39	34	-------
Dist. 32, Dry Creek	37	59	-------
District 34 [4]	26	-------	-------
Joint dist. 24 (part) [4]	52	78	-------
Joint dist. 43 (part) [4]	25	25	-------
Carbon County [5]	12,571	15,279	13,962
District 1	3,187	-------	-------
Red Lodge city	*3,026*	*4,515*	*4,860*
District 2	1,026	-------	-------
Bridger town	*567*	*679*	*514*
Dist. 3, Bowler	76	-------	-------
Dist. 5, Wilsey	196	-------	-------
Dist. 6, Chance	72	-------	-------
Dist. 7, Joliet	502	-------	-------
Joliet town	*559*	*440*	*389*
Dist. 8, Hogan	111	-------	-------
Dist. 9, Jackson	103	-------	-------
Dist. 10, Volney Creek	76	-------	-------
Dist. 11, Butcher Creek	32	-------	-------
Dist. 12, Lone Tree	48	-------	-------
Dist. 13, Plummer	27	-------	-------
Dist. 14, Cherry Springs	57	-------	-------
Dist. 15, Sunnyside	35	-------	-------
Dist. 16, Warren	78	-------	-------
Dist. 18, Wilson	79	-------	-------
Dist. 19, Selmes	93	-------	-------
Dist. 20, Silesia	235	-------	-------
Dist. 21, Draper	95	-------	-------
Dist. 22, Fox	207	-------	-------
Dist. 23, Roberts	446	-------	-------
Dist. 24, North Willow Creek	137	-------	-------
Carbon County—Con.			
Dist. 25, New Prospect	132	-------	-------
Dist. 28, Carbonado	116	-------	-------
Dist. 29, Plainview	83	-------	-------
District 30	983	-------	-------
Fromberg town	*446*	*520*	-------
District 31	776	-------	-------
Bear Creek town	*472*	*744*	*303*
Dist. 32, Rockvale	106	-------	-------
Dist. 33, Edgar	348	-------	-------
Dist. 34, Belfry	597	-------	-------
Dist. 35, Golden	140	-------	-------
Dist. 36, Roscoe	149	-------	-------
Dist. 37, Elbow	108	-------	-------
Dist. 38, Bailey	74	-------	-------
Dist. 39, Dryhead	65	-------	-------
Dist. 40, Stewart	35	-------	-------
Dist. 41, Clear Creek	112	-------	-------
Dist. 43, Tucker	90	-------	-------
Dist. 45, North Willow Creek	95	-------	-------
Dist. 46, Round Butte	157	-------	-------
Dist. 47, Cow Creek	57	-------	-------
Dist. 48, Tony	67	-------	-------
Dist. 50, Weast	69	-------	-------
Dist. 51, Isom	79	-------	-------
Dist. 52, Four Buttes	42	-------	-------
Dist. 53, Shriver	48	-------	-------
Dist. 54, Washoe	672	-------	-------
Dist. 55, Bluewater	25	-------	-------
Dist. 58, Sunnynook	53	-------	-------
Dist. 59, Shane Ridge	35	-------	-------
Dist. 62, Mountain View	28	-------	-------
Dist. 64, Chappell	87	-------	-------
Dist. 65, Rudd	55	-------	-------
Dist. 66, Victory	54	-------	-------
Dist. 67, Five Mile	16	-------	-------
Dist. 68, Loyning	60	-------	-------
Dist. 69, Monahan	40	-------	-------
Carter County	4,136	3,972	-------
District 1	86	75	-------
District 2	63	66	-------
District 3	84	91	-------
District 4	100	67	-------
District 5	137	119	-------
District 6	71	45	-------
District 7	84	74	-------
District 8	115	57	-------
District 9	50	87	-------
District 10	58	67	-------
District 11	109	108	-------
District 12 [6]	79	80	-------
District 13 [6]	94	-------	-------
District 14	479	399	-------
District 15 [6]	722	805	-------
Ekalaka town	*475*	*433*	-------
District 16 [6]	14	-------	-------
District 17 [6]	53	-------	-------
District 18 [6]	41	73	-------
District 19 [6]	63	-------	-------
District 20 [6]	46	-------	-------
District 21 [6]	80	255	-------
District 22	168	208	-------
District 23 [6]	35	87	-------

[4] Broadwater.—County total for 1920 includes population (12) of district 19, annexed to district 10 in 1921. District 34 organized from parts of districts 27 and 28 in 1921. Balance of joint district 24 is in Gallatin County and balance of joint district 43 in Jefferson and Lewis and Clark Counties.

[5] Carbon.—Part of Yellowstone County annexed in 1925. Returned by townships in 1920; no comparison of population by districts can be made.

[6] Carter.—Districts 13 and 29 organized from parts of district 15, district 16 from part of 23, district 17 from parts of 12, 23, and 53, district 20 from part of 18, districts 19, 26, and 28 from parts of 21, since 1920. Balance of joint district 24 is in Custer County, and balance of joint district 51 is in Fallon County.

Digitized by Google

TABLE 4.—POPULATION OF COUNTIES BY MINOR CIVIL DIVISIONS: 1930, 1920, AND 1910—Continued

MINOR CIVIL DIVISION	1930	1920	1910
Carter County—Con.			
District 25	96	132	.....
District 26 [6]	52	.....	.....
District 27	236	220	.....
District 28 [6]	51	.....	.....
District 29 [6]	29	.....	.....
District 34	145	168	.....
District 46	210	226	.....
District 53 [6]	127	152	.....
District 56	179	152	.....
District 70	80	78	.....
Joint dist. 24 (part) [6]	51	56	.....
Joint dist. 51 (part) [6]	29	25	.....
Cascade County [7]	**41,146**	[7] **38,836**	**28,833**
Dist. 1, Great Falls	31,697	26,040	.....
Great Falls city	*28,822*	*24,121*	*13,948*
Dist. 2, Sun River	224	180	.....
Dist. 3, Cascade [7]	921	788	.....
Cascade town	*520*	*465*	.....
Dist. 4, McCumber	87	51	.....
Dist. 5, Stockett - Sand Coulee	1,564	2,877	.....
Dist. 6, Truly	36	38	.....
Dist. 7, Gibbons	23	49	.....
Dist. 8, Fife	172	197	.....
Dist. 9, Little Belt [7]	72	62	.....
Dist. 10, Armington	209	213	.....
Dist. 11, Brigman Coulee	68	263	.....
Dist. 12, Willow Bend [7]	60	.....	.....
Dist. 13, Schrammeck Lake	33	42	.....
Dist. 14, Evans	53	54	.....
Dist. 15, Millegan	45	37	.....
Dist. 17, Comer	67	82	.....
Dist. 18, Nason	36	33	.....
Dist. 19, Red Butte	31	22	.....
Dist. 21, Houskin	38	23	.....
Dist. 22, Betts	57	68	.....
Dist. 23, Monarch	181	122	.....
Dist. 24, Swift	190	175	.....
Dist. 25, Ross	103	91	.....
Dist. 26, Meisenbach	34	28	.....
Dist. 27, Neil Creek	53	53	.....
Dist. 28, Bird Creek	62	25	.....
Dist. 29, Belt	1,091	1,380	.....
Belt city	*810*	*967*	*1,158*
Dist. 31, Fleming	66	47	.....
Dist. 32, Hardy	90	47	.....
Dist. 33, Spanish Coulee	87	68	.....
Dist. 34, Black Butte	20	38	.....
Dist. 35, Neihart	189	762	.....
Neihart town	*169*	*749*	*268*
Dist. 36, Belt Park [7]	53	37	.....
Dist. 37, Roosevelt [7]	29	70	.....
Dist. 38, Barker	48	27	.....
Dist. 39, Simms	459	408	.....
Dist. 40, Gibson	21	33	.....
Dist. 41, Swan	53	42	.....
Dist. 42, Boston Coulee	69	72	.....
Dist. 43, Big Willow	41	29	.....
Dist. 45, Cooney	89	101	.....
Dist. 46, Burlingame	43	74	.....
Dist. 47, New Century	57	57	.....
Dist. 48, Wilson	60	45	.....
Cascade County—Con.			
Dist. 49, Ferguson [7]	58	86	.....
Dist. 50, Travis [7]	33	.....	.....
Dist. 51, Castner Falls	66	104	.....
Dist. 52, Kearns Bench	120	84	.....
Dist. 53, Calvert	22	31	.....
Dist. 54, Goodman	33	29	.....
Dist. 55, Nelson	67	49	.....
Dist. 57, St. Peters Mission [7]	219	232	.....
Dist. 58, Tiger Butte	32	26	.....
Dist. 59, Square Butte	78	86	.....
Dist. 60, Lochray	33	77	.....
Dist. 61, Manchester	36	53	.....
Dist. 62, Riverdale [7]	51	34	.....
Dist. 63, Blackfoot Coulee	68	106	.....
Dist. 64, Greenfield Bench	107	100	.....
Dist. 66, Taft	32	40	.....
Dist. 69 Riceville	41	43	.....
Dist. 71, New Manchester	70	18	.....
Dist. 72, Portage	104	134	.....
Dist. 73, Benton Lake	125	163	.....
Dist. 74, Vaughn	278	218	.....
Dist. 75, Selstrom	54	67	.....
Dist. 76, Willow Creek	30	37	.....
Dist. 77, Woods	40	29	.....
Dist. 80, Peterson	19	25	.....
Dist. 81, King	46	40	.....
Dist. 82, Fort Shaw	261	319	.....
Dist. 83, Timber Butte	4	21	.....
Dist. 84, Orr	74	77	.....
Dist. 85, Ulm	115	76	.....
Dist. 86, Anderson	19	20	.....
Dist. 87, Prairie Dell	56	33	.....
Dist. 88, Eden	52	36	.....
Dist. 91, Charles M. Russell	24	31	.....
Chouteau County [8]	**8,635**	[8] **11,051**	**17,191**
Dist. 1, Fort Benton	1,210	1,142	.....
Fort Benton city	*1,109*	*1,065*	*1,004*
Dist. 2, Upper Highwood	111	98	.....
Dist. 3, Clear Lake	110	155	.....
Dist. 4, Big Sag	106	71	.....
Dist. 5, Teton	43	76	.....
District 6 [8]	22	.....	.....
Dist. 7, Loma	160	226	.....
Dist. 8, Upper Shonkin	86	99	.....
Dist. 9, Norbert	119	118	.....
Dist. 10, North Loma	111	156	.....
Dist. 11, Big Sandy	1,021	988	.....
Big Sandy town	*633*	*589*	.....
Dist. 12, Graceville	67	155	.....
Dist. 13, Box Elder	151	104	.....
Dist. 14, Eagle Butte [8]	51	158	.....
Dist. 15, Hopp	87	92	.....
Dist. 16, Kenilworth	109	172	.....
Dist. 17, Samples Flat	48	56	.....
Dist. 18, Nelson	139	152	.....
Dist. 19, Lytle [8]	8	16	.....
Dist. 20, Upper Teton	110	242	.....
Dist. 21, Clearwater	42	69	.....
Dist. 22, Prairie View	32	52	.....
Dist. 23, Virgelle	35	113	.....

[6] CARTER.—For footnote see preceding page.

[7] CASCADE.—County total for 1920 includes population (1,232) of districts 12, 16, 20, 30, 56, 65, 67, 68, 70, 78, 79, 90, and joint district 145, taken to form part of Judith Basin County in 1920; population (79) of district 44, annexed to district 3, since 1920; population (12) of district 92, annexed to 36 in 1922; and population (39) of district 89, annexed to 57 in 1925. District 12 organized from parts of 9 and 37 in 1926; district 50 from parts of 49 and 62 in 1924. District 37 returned as joint district in 1920.

[8] CHOUTEAU.—County total for 1920 includes population (463) of districts 36, 47, 66, 74, old 6, and joint districts 28, 34, 37, 72, and 90, annexed to Teton County in 1921; population (26) of district 60, annexed to district 41 since 1920; and population (25) of district 97, annexed to 76 in 1926. New district 6 organized from part of district 14 in 1925; districts 34 and 37 organized from parts of 39 in 1922; district 98 organized from part of 68 since 1920; district 99 organized from part of 41 since 1920; and district 100 organized from part of 26 in 1924. Joint districts 19 and 24 made independent districts in 1924.

Digitized by Google

Table 4.—Population of Counties by Minor Civil Divisions: 1930, 1920, and 1910—Continued

Minor civil division	1930	1920	1910
Chouteau County—Con.			
Dist. 24, Ashmoor [8]	65	76	-------
Dist. 25, Grand View	34	61	-------
Dist. 26, Warrick [8]	96	128	-------
Dist. 27, Tunis	70	50	-------
Dist. 28, Highwood	317	338	-------
Dist. 29, Mountain View	40	78	-------
Dist. 30, Goosebill	77	87	-------
Dist. 31, La Barre	7	27	-------
Dist. 32, Colony Bay	73	118	-------
Dist. 33, Nulf	42	64	-------
Dist. 34, Iliad [8]	83	-------	-------
Dist. 37, Eskay [8]	37	-------	-------
Dist. 38, Mountain View	31	47	-------
Dist. 39, Judith [8]	60	279	-------
Dist. 40, Flat Creek	57	93	-------
Dist. 41, Benton Lake [8]	73	78	-------
Dist. 42, Fairfield	44	55	-------
Dist. 43, Shonkin	69	61	-------
Dist. 44, Geraldine	497	603	-------
Geraldine town	*279*	*354*	-------
Dist. 45, Newhall	37	34	-------
Dist. 46, Matheson	118	119	-------
Dist. 48, Russell	30	54	-------
Dist. 49, Elim	58	69	-------
Dist. 50, Harwood Lake	59	46	-------
Dist. 51, Dog Creek	42	79	-------
Dist. 52, Floweree	177	160	-------
Dist. 53, Lonesome Prairie	109	239	-------
Dist. 54, Aznoe	57	72	-------
Dist. 55, Chip Creek	17	42	-------
Dist. 56, Carter	260	371	-------
Dist. 57, Prairie City	51	135	-------
Dist. 58, Nine Mile	43	76	-------
Dist. 59, The Knees	61	59	-------
Dist. 61, Square Butte	146	178	-------
Dist. 62, North Enterprise	86	66	-------
Dist. 63, Pleasant Valley	53	87	-------
Dist. 64, Gilstrap	[illegible]	50	-------
Dist. 65, Argonne	47	58	-------
Dist. 67, Montague	111	178	-------
Dist. 68, Hawarden [8]	50	139	-------
Dist. 69, The Ridge	58	96	-------
Dist. 70, Dog Creek	42	79	-------
Dist. 71, Black Coulee	29	[illegible]	-------
Dist. 73, Olson	27	60	-------
Dist. 75, Lower Highwood	70	93	-------
Dist. 76, Sheep Coulee [8]	26	49	-------
Dist. 77, Fair View	33	51	-------
Dist. 78, Enterprise	52	86	-------
Dist. 79, Cherry Coulee	69	74	-------
Dist. 80, Chip Coulee	26	59	-------
Dist. 81, Black Butte	45	43	-------
Dist. 82, Crow Coulee	27	57	-------
Dist. 83, Shine Lake	91	[illegible]	-------
Dist. 84, Lone Tree	87	96	-------
Dist. 85, Morefield	55	78	-------
Dist. 86, Pershing	17	40	-------
Dist. 87, Verdun	65	49	-------
Dist. 88, Vimy Ridge	26	30	-------
Dist. 89, Contigny	61	89	-------
Dist. 91, Marias	46	68	-------
Dist. 92, Promised Land	97	38	-------
Dist. 93, Mittal	25	32	-------
Dist. 94, Highland	38	26	-------
Dist. 96, Tuscania	38	26	-------
District 98 [8]	7	-------	-------
District 99 [8]	73	-------	-------
District 100 [8]	17	-------	-------

Minor civil division	1930	1920	1910
Custer County	**11,249**	**12,104**	**14,123**
Dist. 1, Miles City	8,164	8,869	-------
Miles City	*7,175*	*7,957*	*4,697*
Dist. 3, Kircher	328	272	-------
Dist. 8, Ismay	341	429	-------
Ismay town	*277*	*344*	-------
Dist. 9, Mizpah	148	169	-------
Dist. 10, Pine Hill	35	42	-------
Dist. 11, Garland	72	112	-------
Dist. 12, Dragseth	152	100	-------
Dist. 13, Trail Creek	[illegible]	40	-------
Dist. 14, Tongue River	95	148	-------
Dist. 16, Kimball	199	256	-------
Dist. 17, Paragon	34	56	-------
District 18 [9]	44	-------	-------
Dist. 31, Knowlton	154	131	-------
Dist. 43, Moon Creek	74	87	-------
Dist. 52, Meadowbrook	98	91	-------
Dist. 61, Horton	63	85	-------
Dist. 62, Weaver	75	87	-------
Dist. 63, Kinsey	91	199	-------
Dist. 71, Sunday Creek	72	73	-------
Dist. 72, Five Mile	43	29	-------
Dist. 75, Hillcrest	32	41	-------
Dist. 82, Meredith [9]	98	200	-------
Dist. 83, Beebe Volborg	112	85	-------
Dist. 86, Lay Creek	128	73	-------
District 92 [9]	49	48	-------
Joint dist. 2, Powderville (part) [9]	36	28	-------
Joint dist. 5, Terry (part) [9]	30	25	-------
Joint dist. 24, Tee Dee (part) [9]	5	6	-------
Joint dist. 25, Calabar (part) [9]	130	153	-------
Joint dist. 38, North Cottonwood (part) [9]	90	80	-------
Joint dist. 42, Whitney Creek (part) [9]	73	98	-------
Joint dist. 74, Willison (part) [9]	73	53	-------
Joint dist. 76, Coalwood (part) [9]	20	9	-------
Joint dist. 77, Bob Cat (part) [9]	28	20	-------
Daniels County [10]	**5,553**	-------	-------
Dist. 1, Scobey	2,096	-------	-------
Scobey city	*1,259*	*1,170*	-------
Dist. 2, Peerless	468	-------	-------
Dist. 3, West Fork	261	-------	-------
Dist. 4, Line Coulee	138	-------	-------
Dist. 5, Smoke Creek	119	-------	-------
Dist. 6 Whitetail	491	-------	-------
Dist. 7, Flaxville	515	-------	-------
Dist. 8, Navajo	137	-------	-------
Dist. 9, Madoc	214	-------	-------
Dist. 10, Gilchrist	94	-------	-------
Dist. 11, Rosebud	38	-------	-------
Dist. 12, Eagle Creek	86	-------	-------
Dist. 13, Westby	104	-------	-------
Dist. 14, Middle Fork	121	-------	-------
Dist. 15, Gebhardt	95	-------	-------
Dist. 16, Julian	150	-------	-------
Dist. 17, Chicoine	85	-------	-------
Dist. 18, Frederick	75	-------	-------
Dist. 19, Humbert	84	-------	-------
Dist. 20, Carbert	182	-------	-------

[8] Chouteau.—For footnote see preceding page.

[9] Custer.—District 18 organized from part of joint district 42 in 1921. Old joint district 29 (population 48) organized as district 92 in 1920. District 38 made a joint district in 1928. Balance of joint districts 2, 76, and 77 in Powder River County; balance of joint districts 5, 42, and 74 in Prairie County; balance of joint district 24 in Carter County; balance of joint district 25 in Rosebud County; and balance of joint district 38 in Fallon County. Joint district 59 (no population reported in 1920) annexed to 82 since 1920.

[10] Daniels.—Organized from parts of Sheridan and Valley Counties in 1920.

Digitized by Google

TABLE 4.—POPULATION OF COUNTIES BY MINOR CIVIL DIVISIONS: 1930, 1920, AND 1910—Continued

MINOR CIVIL DIVISION	1930	1920	1910
Dawson County	9,881	[11] 9,239	12,725
District 1 [11]	4,806	4,017	.....
Glendive city	*4,629*	*3,816*	*2,428*
District 2 [11]	23	80	.....
District 3	41	44	.....
District 4 [11]	74	67	.....
District 5 [11]	16	67	.....
District 6 [11]	19	.....	.....
District 7	71	70	.....
District 10	139	126	.....
District 11 [11]	59	41	.....
District 12	43	87	.....
District 13	32	46	.....
District 14 [11]	28	.....	.....
District 17	21	28	.....
District 18	159	173	.....
District 24	39	68	.....
District 25	109	120	.....
District 30	179	140	.....
District 36	138	100	.....
District 37	223	202	.....
District 39	57	54	.....
District 41	166	211	.....
District 43 [11]	76	45	.....
District 44 [11]	107	143	.....
District 48	85	136	.....
District 50	86	81	.....
District 52 [11]	49	47	.....
District 53	79	100	.....
District 55	101	93	.....
District 57	32	30	.....
District 59	33	40	.....
District 60	28	43	.....
District 63 [11]	23	42	.....
District 65	50	45	.....
District 67	98	87	.....
District 68	[illegible]	119	.....
District 70	57	67	.....
District 72 [11]	54	63	.....
District 73	45	32	.....
District 77	137	77	.....
District 78	536	418	.....
Richey town [11]	*362*	.....	.....
District 80	61	40	.....
District 82 [11]	65	71	.....
District 87	36	45	.....
District 90 [11]	64	[illegible]	.....
District 91	107	93	.....
District 95 [11]	29	34	.....
District 96	[illegible]	111	.....
District 97	36	21	.....
District 101	76	157	.....
District 106	135	100	.....
District 107	41	37	.....
District 108	79	76	.....
District 112 [11]	54	77	.....
District 113	[illegible]	105	.....
District 118	42	35	.....
District 122	45	62	.....
District 125	38	60	.....
Dawson County—Con.			
District 130	73	62	.....
District 131	50	47	.....
District 132 [11]	48	26	.....
District 133 [11]	73	.....	.....
Joint dist. 8 (part) [11]	148	161	.....
Joint dist. 9 (part) [11]	67	[illegible]	.....
Joint dist. 29 (part) [11]	32	13	.....
Joint dist. 33 (part) [11]	17	52	.....
Joint dist. 42 (part) [11]	21	23	.....
Joint dist. 62 (part) [11]	42	53	.....
Joint dist. 100 (part) [11]	34	37	.....
Deer Lodge County	16,293	15,323	12,988
Dist. 1, Dry Cottonwood	42	48	.....
Dist. 2, Silver Deer	46	38	.....
Dist. 3, Cable	151	368	.....
Dist. 4, Warm Springs	2,003	1,587	.....
Dist. 5, Lost Creek	102	84	.....
Dist. 7, Modesty	122	106	.....
Dist. 8, Blue Eyed Nellie	124	206	.....
Dist. 9, Stuart	32	24	.....
Dist. 10, Anaconda	13,487	12,677	.....
Anaconda city	*12,494*	*11,668*	*10,134*
Dist. 12, Fish Trap	64	56	.....
Dist. 13, Ralston	39	40	.....
Dist. 15, Spring Gulch	34	24	.....
Joint dist. 16, Strickland (part) [12]	22	37	.....
Joint dist. 21, Quinlan (part) [12]	25	28	.....
Fallon County	4,568	4,548	.....
Dist. 1, Wills Creek	49	77	.....
Dist. 2, Pine Hill	18	32	.....
Dist. 3, Twin Buttes [13]	51	53	.....
Dist. 4, Seller	32	54	.....
Dist. 5, Fletchers Creek [13]	45	75	.....
Dist. 7, Vincelette [13]	57	.....	.....
Dist. 8, Knobs	155	113	.....
Dist. 9, Tonquin [13]	49	.....	.....
Dist. 10, Lincoln	43	80	.....
Dist. 12, Baker	1,333	1,126	.....
Baker city	*1,212*	*1,067*	.....
Dist. 13, Fullerton [13]	54	.....	.....
Dist. 16, Little Beaver [13]	84	.....	.....
Dist. 17, O'Donnell	84	120	.....
Dist. 20, Ollie	213	256	.....
Dist. 26, Wills	47	51	.....
Dist. 28, Red Hill	37	23	.....
Dist. 29, Crow [13]	49	93	.....
Dist. 30, Christiansen	21	37	.....
Dist. 31, Cabin Creek	29	23	.....
Dist. 33, Dry Forks	117	123	.....
Dist. 35, Lame Jones	108	68	.....
Dist. 36, Myhre	132	110	.....

[11] DAWSON.—County total for 1920 includes population (19) of district 45, annexed to district 2; population (22) of joint district 54, annexed to 90; and population (40) of district 127, parts annexed to 4, 5, 52, and 82, in 1922. District 133 organized from part of district 1, district 6 from parts of 2 and 43, and district 14 from part of 5, in 1922. Parts of districts 44 and 112 annexed to 132 in 1929. Richey town incorporated in 1924. Districts 63, 72, 90, and 95 made independent in 1921. Balance of joint districts 8, 9, 42, and 62 in Wibaux County; balance of joint district 29 in Richland County; and balance of joint districts 33 and 100 in McCone County. Joint district 32 (no population reported) annexed to district 11 in 1922.

[12] DEER LODGE.—Balance of joint districts 16 and 21 in Powell County.

[13] FALLON.—District 13 organized from part of district 5, district 7 from part of 48, and district 16 from part of 41, in 1920; district 9 organized from part of district 29 in 1922; district 40 organized from part of 39 in 1923; and joint district 38 organized from part of district 3 in 1928. Number of joint district 16 changed from 19 since 1920. Balance of joint districts 6, 16, and 72 in Wibaux County; balance of joint district 38 in Custer County; and balance of joint district 51 in Carter County.

Digitized by Google

TABLE 4.—POPULATION OF COUNTIES BY MINOR CIVIL DIVISIONS: 1930, 1920, AND 1910—Continued

MINOR CIVIL DIVISION	1930	1920	1910
Fallon County—Con.			
Dist. 37, Willard	163	220	-------
Dist. 39, Spring Creek [13]	25	58	-------
Dist. 40, Hay Creek [13]	30	-------	-------
Dist. 41, Chimney Creek [13]	114	176	-------
Dist. 44, Preston	67	79	-------
Dist. 45, Pleasant Prairie	60	61	-------
Dist. 48, Coal Springs [13]	34	100	-------
Dist. 50, Fertile Prairie	143	124	-------
Dist. 55, Plevna	352	353	-------
Plevna town	*258*	*241*	-------
Dist. 57, Westmore	215	229	-------
Dist. 64, Ettles	117	167	-------
Dist. 66, Prairie Park	153	129	-------
Dist. 67, Clark	67	53	-------
Joint dist. 6, Dennis (part) [13]	87	126	-------
Joint dist. 16 (part) [13]	12	16	-------
Joint dist. 38 (part) [13]	6	-------	-------
Joint dist. 51, Medicine Rock (part) [13]	67	87	-------
Joint dist. 72, Ash Cooley (part) [13]	49	56	-------
Fergus County [14]	**16, 531**	**28, 344**	**17, 385**
Dist. 1, Lewistown	6, 578	-------	-------
Lewistown city	*5, 358*	*6, 120*	*2, 992*
Dist. 3, Brooks	52	-------	-------
Dist. 5, Grass Range	90	-------	-------
Dist. 6, Garneill	213	-------	-------
Dist. 8, Moore	40	-------	-------
Dist. 10, Moore	77	-------	-------
Dist. 11, Brooks	122	-------	-------
Dist. 12, Denton	54	-------	-------
Dist. 13, Rossfork	38	-------	-------
Dist. 14, Hanover	235	-------	-------
Dist. 15, Danvers	86	-------	-------
Dist. 16, Winifred	54	-------	-------
Dist. 17, Roy	27	-------	-------
Dist. 18, Lewistown	69	-------	-------
Dist. 19, Natal	52	-------	-------
Dist. 21, Forest Grove	146	-------	-------
Dist. 22, Moore	50	-------	-------
Dist. 23, Winifred	56	-------	-------
Dist. 24, Gilt Edge	96	-------	-------
Dist. 25, Winifred	48	-------	-------
Dist. 28, Plum Creek	64	-------	-------
Dist. 29, Winifred	96	-------	-------
Dist. 30, Denton	74	-------	-------
Dist. 31, Glengarry	134	-------	-------
Dist. 32, Coffee Creek	56	-------	-------
Dist. 33, Moore	91	-------	-------
Dist. 35, Moore	32	-------	-------
Dist. 39, Battrick	94	-------	-------
Dist. 40, Lewistown	70	-------	-------
Dist. 41, Battrick	42	-------	-------
Dist. 42, Brooks	24	-------	-------
Dist. 43, Plum Creek	34	-------	-------
Dist. 44, Moore	383	-------	-------
Moore town	*288*	*355*	*573*
Dist. 45, Straw	87	-------	-------
Dist. 46, Piper	71	-------	-------
Dist. 48, Lewistown	48	-------	-------
Dist. 49, Grass Range	38	-------	-------
Dist. 50, Moore	11	-------	-------
Dist. 52, Roy	29	-------	-------
Dist. 54, Winifred	69	-------	-------
Dist. 56, Hilger	88	-------	-------
Dist. 59, Piper	49	-------	-------
Dist. 60, Lewistown	52	-------	-------
Dist. 61, Tyler	60	-------	-------
Dist. 63, Hilger	74	-------	-------
Dist. 65, Straw	55	-------	-------
Dist. 66, Heath	21	-------	-------
Dist. 67, Lewistown	36	-------	-------
Dist. 68, Rossfork	43	-------	-------
Fergus County—Con.			
Dist. 69, Lewistown	32	-------	-------
Dist. 71, Forest Grove	17	-------	-------
Dist. 73, Roy	37	-------	-------
Dist. 74, Roy	363	-------	-------
Dist. 75, Rossfork	31	-------	-------
Dist. 77, Kolin	55	-------	-------
Dist. 82, Grass Range	88	-------	-------
Dist. 84, Denton	659	-------	-------
Denton town	*545*	*431*	-------
Dist. 85, Denton	117	-------	-------
Dist. 87, Pine Grove	35	-------	-------
Dist. 92, Danvers	112	-------	-------
Dist. 93, Pine Grove	32	-------	-------
Dist. 94, Grass Range	64	-------	-------
Dist. 96, Lewistown	22	-------	-------
Dist. 97, Coffee Creek	258	-------	-------
Dist. 98, Gilt Edge	70	-------	-------
Dist. 99, Winifred	57	-------	-------
Dist. 101, Little Crooked	57	-------	-------
Dist. 102, Forest Grove	23	-------	-------
Dist. 103, Christina	194	-------	-------
Dist. 104, Hanover	35	-------	-------
Dist. 105, Armells	[illegible]	-------	-------
Dist. 109, Denton	38	-------	-------
Dist. 110, Lewistown	63	-------	-------
Dist. 111, Denton	55	-------	-------
Dist. 112, Brooks	44	-------	-------
Dist. 113, Forest Grove	66	-------	-------
Dist. 114, Denton	39	-------	-------
Dist. 115, Winifred	364	-------	-------
Winifred town	*251*	*262*	-------
Dist. 117, Forest Grove	48	-------	-------
Dist. 118, Grass Range	54	-------	-------
Dist. 119, Suffolk	186	-------	-------
Dist. 126, Winifred	46	-------	-------
Dist. 127, Fergus	216	-------	-------
Dist. 129, Lewistown	39	-------	-------
Dist. 131, Roy	68	-------	-------
Dist. 132, Denton	51	-------	-------
Dist. 133, Denton	38	-------	-------
Dist. 135, Roy	42	-------	-------
Dist. 136, Danvers	38	-------	-------
Dist. 137, Bear Springs	58	-------	-------
Dist. 140, Roy	60	-------	-------
Dist. 141, Plum Creek	26	-------	-------
Dist. 142, Grass Range	35	-------	-------
Dist. 144, Darrel	51	-------	-------
Dist. 146, Danvers	69	-------	-------
Dist. 150, Novary	45	-------	-------
Dist. 151, Acushnet	47	-------	-------
Dist. 156, Suffolk	48	-------	-------
Dist. 160, Winifred	75	-------	-------
Dist. 161, Suffolk	28	-------	-------
Dist. 162, Roy	14	-------	-------
Dist. 163, Hilger	45	-------	-------
Dist. 165, Roy	53	-------	-------
Dist. 170, Bear Springs	36	-------	-------
Dist. 171, Danvers	35	-------	-------
Dist. 172, Roy	37	-------	-------
Dist. 177, Winifred	32	-------	-------
Dist. 180, Tyler	46	-------	-------
Dist. 184, Gilt Edge	74	-------	-------
Dist. 185, Becket	68	-------	-------
Dist. 187, Brooks	42	-------	-------
Dist. 193, Suffolk	46	-------	-------
Dist. 194, Grass Range	32	-------	-------
Dist. 196, Rossfork	41	-------	-------
Dist. 199, Winifred	[illegible]	-------	-------
Dist. 201, Novary	34	-------	-------
Dist. 202, Denton	131	-------	-------
Dist. 203, Grass Range	58	-------	-------
Dist. 205, Roy	43	-------	-------
Dist. 206, Brooks	51	-------	-------
Dist. 207, Roy	74	-------	-------
Dist. 208, Hilger	114	-------	-------
Dist. 209, Danvers	42	-------	-------

[13] FALLON.—For footnote see preceding page.
[14] FERGUS.—For footnote see opposite page.

Digitized by Google

TABLE 4.—POPULATION OF COUNTIES BY MINOR CIVIL DIVISIONS: 1930, 1920, AND 1910—Continued

MINOR CIVIL DIVISION	1930	1920	1910
Fergus County—Con.			
Joint dist. 27, Grass Range (part) [14]	322		
Grass Range town	*212*	*262*	
Joint dist. 70, Buffalo (part) [14]	134		
Joint dist. 90, Valentine (part) [14]	50		
Joint dist. 108, Coffee Creek (part) [14]	55		
Joint dist. 120, Kolin (part) [14]	16		
Joint dist. 130, Auburn (part) [14]	11		
Joint dist. 134, Teigen (part) [14]	24		
Joint dist. 169, Dovetail (part) [14]	19		
Joint dist. 176, Grass Range (part) [14]	7		
Joint dist. 200, Coffee Creek (part) [14]	27		
Joint dist. 204, Little Crooked (part) [14]	21		
Flathead County [15]	19,200	21,705	18,785
Belton township [15]	758		
Columbia township	1,390		
Columbia Falls town	*637*	*611*	*601*
Flathead township	1,675		
Jocko township	1,965		
Kalispell township [15]	9,189		
Kalispell city	*6,094*	*5,147*	*5,549*
Whitefish township	4,223		
Whitefish city	*2,808*	*2,867*	*1,479*
Gallatin County [16]	16,124	15,864	14,079
Bozeman city, total	6,855	6,183	5,107
Precinct 1	*884*		
Precinct 2	*986*		
Precinct 3	*985*		
Precinct 4	*847*		
Precinct 5	*757*		
Precinct 6	*768*		
Precinct 7	*815*		
Precinct 8	*818*		
Prec. 9, Monforton	367		
Prec. 10, Middle Creek	279		
Prec. 11, Sedan	153		
Prec. 12, Gallatin Gateway	586		
Prec. 13, Chestnut	122		
Gallatin County—Con.			
Prec. 14, Basin	35		
Prec. 15, Bridger	169		
Prec. 16, Yellowstone	185		
Prec. 17, Belgrade	1,026		
Belgrade town	*633*	*499*	*661*
Prec. 18, Central Park	221		
Prec. 19, Hillsdale	159		
Prec. 20, Nelson	292		
Prec. 21, Maudlow	245		
Prec. 22, Gordon	283		
Prec. 23, Menard	240		
Prec. 24, Reese Creek	118		
Prec. 25, Springhill	140		
Prec. 26, Manhattan	1,138		
Manhattan town	*601*	*591*	
Prec. 27, West Gallatin	362		
Prec. 28, Holland	482		
Prec. 29, Logan	343		
Prec. 30, Madison	161		
Prec. 31, Willow Creek	491		
Prec. 32, Three Forks [16]	937		
Three Forks city	*884*	*1,071*	*674*
Prec. 33, Trident	94		
Prec. 34, Clarkston	89		
Prec. 35, Liberty	552		
Garfield County	4,252	[17] 5,368	
Dist. 1, Jordan [17]	716	813	
Dist. 2, Butte Creek	116	98	
Dist. 3, Williamson	43	96	
Dist. 4, Enterprise	38	104	
Dist. 5, Searls [17]	37		
Dist. 6, Harbaugh [17]	69	121	
Dist. 7, Brunelda [17]	43	44	
Dist. 8, Wright [17]	166		
Dist. 9, Crow Rock [17]	78	48	
Dist. 11, Edwards	62	111	
Dist. 12, Swanser	64	98	
Dist. 13, Big Dry [17]	50	50	
Dist. 14, Mitchell [17]	72	124	
Dist. 15, Van Norman	29	26	
Dist. 16, Purewater	100	98	
Dist. 17, Gilbert Creek	70	55	
Dist. 18, Timber Creek	[illegible]	100	
Dist. 19, Blackfoot [17]	139	399	
Dist. 20, Adam [17]	28	209	
Dist. 21, Pettit	30	40	
Dist. 22, Mosby [17]	50		
Dist. 23, Vance	118	71	
Dist. 24, Milroy	51	62	
Dist. 25, Mecaha [17]	74	82	
Dist. 27, Cohagen [17]	323	315	
Dist. 28, Billing	41	75	

[14] FERGUS.—Parts taken to form part of Judith Basin County in 1920 and Petroleum County in 1925. County redistricted in 1925. Balance of joint districts 27, 90, 130, 134, 169, 176, and 204 in Petroleum County; balance of joint district 200 in Judith Basin County; and districts 70, 108, and 120 are joint with districts 35, 14, and 19, respectively, in Judith Basin County; district 188 (no population in Fergus County) is joint with district 12, Wheatland County.

[15] FLATHEAD.—Part taken to form part of Lake County and remainder of county partially redistricted in 1923. Joint district 70 located in Flathead and Sanders Counties; population of that part in Flathead County included in Kalispell township.

[16] GALLATIN.—Part annexed to Yellowstone National Park in 1929. No comparison of population can be made; county returned by school districts in 1920 and 1910. Joint district 24, located in Broadwater and Gallatin Counties; population of that part in Gallatin County is included in that of precinct 32.

[17] GARFIELD.—County total for 1920 includes population (343) of old districts 5, 8, 10, and 26, abolished and areas annexed to, or taken to form, other districts in 1929; population (35) of district 32, annexed to district 25 in 1929; population (37) of district 39, annexed to 42 in 1927; and population (20) of old district 22, taken to form part of 54 in 1927. New district 5 organized from parts of districts 26 and 41, district 51 from old district 8, new district 8 from part of 36, new districts 22 and 52 from part of 20, and district 48 from part of 44, in 1929; district 53 organized from part of 14, districts 32, 40, and 50 from parts of 19, districts 46 and 47 from parts of 30, district 55 from parts of 31 and 35, and district 54 from old 22 and part of 35, in 1927. Part of district 26 annexed to district 1, parts of 10 annexed to 6, 7, 13, and 27 in 1929; part of district 43 annexed to 9, part of 30 annexed to 44, part of district 14 annexed to 42, and part of district 30 annexed to 44, in 1927.

Digitized by Google

TABLE 4.—POPULATION OF COUNTIES BY MINOR CIVIL DIVISIONS: 1930, 1920, AND 1910—Continued

MINOR CIVIL DIVISION	1930	1920	1910
Garfield County—Con.			
Dist. 29, Dilo	32	69	.....
Dist. 30, Benzine [17]	50	256	.....
Dist. 31, Phon [17]	130	131	.....
Dist. 32, Ifer [17]	89	.....	.....
Dist. 33, Wason Flats	110	227	.....
Dist. 34, Sartwell	59	101	.....
Dist. 35, Haxby [17]	77	188	.....
Dist. 36, Shook [17]	88	59	.....
Dist. 37, Broadview	39	34	.....
Dist. 38, Keplerville	33	45	.....
Dist. 40, Snowbelt	22	62	.....
Dist. 41, Sheldon [17]	54	112	.....
Dist. 42, Sand Springs [17]	42	17	.....
Dist. 43, Uoll Heights [17]	54	88	.....
Dist. 44, Hill [17]	37	70	.....
Dist. 45, Hillside	111	135	.....
Dist. 46, Dodge [17]	16	.....	.....
Dist. 47, Higginson [17]	5	.....	.....
Dist. 48, Tindall [17]	32	.....	.....
Dist. 49, Anad [17]	39	.....	.....
Dist. 50, Lone Tree [17]	101	.....	.....
Dist. 51, Snow Creek [17]	136	.....	.....
Dist. 52, Musselshell [17]	41	.....	.....
Dist. 53, Alice [17]	45	.....	.....
Dist. 54, Lismas [17]	86	.....	.....
Dist. 55, Cat Creek [17]	61	.....	.....
Glacier County	5,297	[18] 4,178	.....
Dist. 1, Blackfoot [18]	331	.....	.....
Dist. 3, Marias	37	37	.....
Dist. 9, Browning [18]	2,967	.....	.....
Browning town	*1,172*	*986*	.....
Dist. 15, Cut Bank [18]	1,107	1,370	.....
Cut Bank town	*846*	*1,181*	.....
Dist. 25, Meadowbrook [18]	53	53	.....
Dist. 48, Red River	39	28	.....
Dist. 50, Glacier Park	526	95	.....
Dist. 53, Hay Lake	74	76	.....
Dist. 58, Winkler	45	46	.....
Dist. 67, Lozing	54	53	.....
Joint dist. 39 (part) [18]	7	4	.....
Joint dist. 55 (part) [18]	48	31	.....
Joint dist. 56 (part) [18]	9	15	.....
Golden Valley County [19]	2,126	.....	.....
Dist. 4, Jacobus	23	.....	.....
Dist. 5, Pine View	27	.....	.....
Dist. 6, Ryegate	395	.....	.....
Ryegate town	*292*	*405*	.....
Dist. 19, East Bench	34	.....	.....
Dist. 20, Belmont	175	.....	.....
Dist. 21, Clara	77	.....	.....
Dist. 25, Emory	34	.....	.....

MINOR CIVIL DIVISION	1930	1920	1910
Golden Valley County—Continued			
Dist. 28 Y, Cushman	86	.....	.....
Dist. 29, Swimming Woman	34	.....	.....
Dist. 32, Irene	20	.....	.....
Dist. 35, Loy	34	.....	.....
Dist. 38, Hunt	32	.....	.....
Dist. 40, Gugler	23	.....	.....
Dist. 41 M, Lavina	215	.....	.....
Lavina town [19]	*148*	.....	.....
Dist. 45 S, O'Brien	39	.....	.....
Dist. 45 M, Spring Valley	18	.....	.....
Dist. 46 M, Twin Coulee	23	.....	.....
Dist. 48, Womans Pocket	29	.....	.....
Dist. 49, Kuehn	29	.....	.....
Dist. 51, Utopia	70	.....	.....
Dist. 52, Pine Island	63	.....	.....
Dist. 53 M, Twin Buttes	20	.....	.....
Dist. 54, Franklin	28	.....	.....
Dist. 59, Pleasant View	6	.....	.....
Dist. 63, Butler	12	.....	.....
Dist. 66, Golden Valley	26	.....	.....
Dist. 72, Fairview	11	.....	.....
Dist. 73, Rothleway	57	.....	.....
Dist. 78, Nackling	16	.....	.....
Dist. 80, Fiske	29	.....	.....
Dist. 86, Thull	33	.....	.....
Joint dist. 7, Barber (part) [19]	72	.....	.....
Joint dist. 8, Cavill (part) [19]	46	.....	.....
Joint dist. 17 (part) [19]	10	.....	.....
Joint dist. 27, Seventy-nine (part) [19]	95	.....	.....
Joint dist. 28 M, Wallum (part) [19]	11	.....	.....
Joint dist. 41 S (part) [19]	2	.....	.....
Joint dist. 44, Hillsdale (part) [19]	43	.....	.....
Joint dist. 46 S, Cherry Creek (part) [19]	46	.....	.....
Joint dist. 53 S, Tacy (part) [19]	14	.....	.....
Joint district 64 (part) [19]	12	.....	.....
Joint dist. 82, Mountain View (part) [19]	32	.....	.....
Joint dist. 85, Rocky Ridge (part) [19]	22	.....	.....
Joint dist. 89, Timber Butte (part) [19]	13	.....	.....
Granite County	3,013	[20] 4,167	2,942
Prec. 1, North Philipsburg	738	1,016	.....
Philipsburg city, total	*1,300*	*1,724*	*1,109*
In prec. 1	*696*	*905*	*571*
In prec. 2	*604*	*819*	*538*

[17] GARFIELD.—For footnote see preceding page.

[18] GLACIER.—County total for 1920 includes population (2,353) of that part of Blackfeet Indian Reservation in Glacier County, returned independently in 1920, and population (17) of district 47, annexed to district 25 in 1924. District 1 organized from parts of districts 9 and 15 in 1920. Balance of joint districts 39 and 55 in Toole County; and balance of joint district 56 in Pondera County.

[19] GOLDEN VALLEY.—Organized from parts of Musselshell and Sweet Grass Counties in 1920. Balance of joint districts 17, 44, 82, and 89 in Musselshell County; balance of joint district 28 M, in Wheatland County; balance of joint districts 41 S, 46 S, and 64 in Sweet Grass County; districts 7 and 8 are joint with districts 49 and 47, respectively, in Wheatland County, and 27, 53 S, and 85 are joint with districts 25, 45, and 77, respectively, in Stillwater County. No population reported in Golden Valley County for joint districts 3, 10, 58, and 60 in Golden Valley and Musselshell Counties. Lavina town incorporated in 1924

[20] GRANITE.—For footnote, see following page.

Digitized by Google

Table showing the number of Registrations in the Metropolitan District, and in the Registration Districts, in the Quarter ending 31st December, 1861.

Registration District.	Marriages.	Boys.	Girls.	Total Births.	Male Deaths.	Female Deaths.	Total Deaths.
Kensington	1,000	1,000	1,000	2,000	1,000	1,000	2,000
Hampstead	1,000	1,000	1,000	2,000	1,000	1,000	2,000
Pancras	1,000	1,000	1,000	2,000	1,000	1,000	2,000
Islington	1,000	1,000	1,000	2,000	1,000	1,000	2,000
Hackney	1,000	1,000	1,000	2,000	1,000	1,000	2,000
Chelsea	1,000	1,000	1,000	2,000	1,000	1,000	2,000
Westminster	1,000	1,000	1,000	2,000	1,000	1,000	2,000
Lambeth	1,000	1,000	1,000	2,000	1,000	1,000	2,000
Southwark	1,000	1,000	1,000	2,000	1,000	1,000	2,000
Bermondsey	1,000	1,000	1,000	2,000	1,000	1,000	2,000
Greenwich	1,000	1,000	1,000	2,000	1,000	1,000	2,000
Lewisham	1,000	1,000	1,000	2,000	1,000	1,000	2,000
Wandsworth	1,000	1,000	1,000	2,000	1,000	1,000	2,000
Kensington	1,000	1,000	1,000	2,000	1,000	1,000	2,000
Hampstead	1,000	1,000	1,000	2,000	1,000	1,000	2,000
Pancras	1,000	1,000	1,000	2,000	1,000	1,000	2,000
Islington	1,000	1,000	1,000	2,000	1,000	1,000	2,000
Hackney	1,000	1,000	1,000	2,000	1,000	1,000	2,000
Chelsea	1,000	1,000	1,000	2,000	1,000	1,000	2,000
Westminster	1,000	1,000	1,000	2,000	1,000	1,000	2,000
Lambeth	1,000	1,000	1,000	2,000	1,000	1,000	2,000
Southwark	1,000	1,000	1,000	2,000	1,000	1,000	2,000
Bermondsey	1,000	1,000	1,000	2,000	1,000	1,000	2,000
Greenwich	1,000	1,000	1,000	2,000	1,000	1,000	2,000
Lewisham	1,000	1,000	1,000	2,000	1,000	1,000	2,000
Wandsworth	1,000	1,000	1,000	2,000	1,000	1,000	2,000
Kensington	1,000	1,000	1,000	2,000	1,000	1,000	2,000
Hampstead	1,000	1,000	1,000	2,000	1,000	1,000	2,000
Pancras	1,000	1,000	1,000	2,000	1,000	1,000	2,000
Islington	1,000	1,000	1,000	2,000	1,000	1,000	2,000
Hackney	1,000	1,000	1,000	2,000	1,000	1,000	2,000
Chelsea	1,000	1,000	1,000	2,000	1,000	1,000	2,000
Westminster	1,000	1,000	1,000	2,000	1,000	1,000	2,000
Lambeth	1,000	1,000	1,000	2,000	1,000	1,000	2,000
Southwark	1,000	1,000	1,000	2,000	1,000	1,000	2,000
Bermondsey	1,000	1,000	1,000	2,000	1,000	1,000	2,000
Greenwich	1,000	1,000	1,000	2,000	1,000	1,000	2,000
Lewisham	1,000	1,000	1,000	2,000	1,000	1,000	2,000
Wandsworth	1,000	1,000	1,000	2,000	1,000	1,000	2,000

TABLE 4.—POPULATION OF COUNTIES BY MINOR CIVIL DIVISIONS: 1930, 1920, AND 1910—Continued

MINOR CIVIL DIVISION	1930	1920	1910
Judith Basin County—Continued.			
Dist. 4, Phillbrook	88		
Dist. 5, Moccasin	305		
Dist. 6, Last Chance	61		
Dist. 7, White City	67		
Dist. 8, Bell	43		
Dist. 10, Willow Creek	70		
Dist. 11, Metcalf	36		
Dist. 12, Stanford	827		
Stanford town	*509*	*500*	
Dist. 13, Merino	97		
Dist. 15, Lilleberg	16		
Dist. 16, Sour Dough	35		
Dist. 17, Lower Braun Creek	42		
Dist. 18, Indian Creek	79		
Dist. 20, Running Wolf	18		
Dist. 21, Lehigh	147		
Dist. 22, Windham	224		
Dist. 23, Basin Center	51		
Dist. 24, Benchland	209		
Dist. 25, Hobson	444		
Hobson town [33]	*240*		
Dist. 27, Pleasant Valley	93		
Dist. 28, Utica	173		
Dist. 31, Pigeye	74		
Dist. 34, Sipple	28		
Dist. 36, Dawes School	54		
Dist. 37, Little Belt	62		
Dist. 38, Plain View	25		
Dist. 39, New Liberty	23		
Dist. 40, Coal Mine	40		
Dist. 42, Twin Butte	25		
Dist. 44, Hughsville	409		
Dist. 45, Taylor	17		
Dist. 47, Cora Creek	17		
Dist. 48, Chatterton	37		
Dist. 49, Raynesford	167		
Dist. 50, Hay	51		
Dist. 51, Lone Tree	46		
Dist. 52, Rose Lawn	53		
Dist. 53, White School	55		
Dist. 54, Wolf Butte	42		
Dist. 55, Kibbey	60		
Dist. 56, Spion Kop	171		
Dist. 57, Mansfield	44		
Dist. 58, Geyser	261		
Joint dist. 14, Arrow Creek (part) [33]	93		
Joint dist. 19, Kolin (part) [33]	71		
Joint dist. 35, Buffalo (part) [33]	89		
Joint dist. 200, Dorman (part) [33]	16		
Lake County [34]	9,541		
Arlee township	799		
Dayton township	623		
Jocko township	260		
Mission township	4,471		
Ronan town	*537*	*600*	
Pablo township	756		
Polson township [34]	2,632		
Polson city	*1,455*	*1,152*	

MINOR CIVIL DIVISION	1930	1920	1910
Lewis and Clark County	18,224	[35] 18,660	21,853
Dist. 1, Helena	12,094	12,377	
Helena city	*11,803*	*12,057*	*12,515*
Dist. 2, Kessler	953	464	
Dist. 3, Prickley Pear Valley	140	164	
Dist. 4, Trinity	94	147	
Dist. 5, Harmony	112	115	
Dist. 6, College Place	296	267	
Dist. 7, Rimini	66	85	
Dist. 8, Middle Fork	44	57	
Dist. 9, East Helena	1,212	1,109	
East Helena town [35]	*1,089*		
Dist. 12, Marysville [35]	176	371	
Dist. 13, Wolf Creek	256	182	
Dist. 14, Seven Mile Post [35]	70		
Dist. 15, Upper Silver	39	37	
Dist. 16, Spokane Creek	79	104	
Dist. 17, Silver	55	70	
Dist. 18, Fulton	30	43	
Dist. 20, Unionville	89	48	
Dist. 21, Mitchell	111	102	
Dist. 22, Dearborn [35]	72	172	
Dist. 24, Baxendale	69	98	
Dist. 25, Craig [35]	224	175	
Dist. 26, Hogan	27	44	
Dist. 27, Aurchard Creek	32	28	
Dist. 28, Butler	62	76	
Dist. 29, Willard	15	41	
Dist. 30, Longview	149	96	
Dist. 31, Gilman	154	292	
Dist. 32, Clough	64	70	
Dist. 33, York	53	47	
Dist. 34, Canyon Ferry	58	71	
Dist. 36, Little Prickley Pear	73	82	
Dist. 38, Lincoln	116	119	
Dist. 39, Flesher	22	76	
Dist. 40, Beaver Creek	70	83	
Dist. 41, Barrett	48	37	
Dist. 42, Lakesule	37	65	
Dist. 44, Wilborn	60	58	
Dist. 45, Augusta	858	975	
Joint dist. 43, Clasoil (part) [35]	45	36	
Liberty County [36]	2,198	[36] 2,418	
Dist. 6, Fairview	71	43	
Dist. 7, Hill	31	33	
Dist. 8, Bear Gulch	30	36	
Dist. 29, Joplin	453	334	
Dist. 30, Tingdohl	92	84	
Dist. 31, Trommer	56	35	
Dist. 32, Polish [36]	59	66	
Dist. 33, Chester	657	726	
Chester town	*387*	*402*	
Dist. 34, Marias [36]	42	84	
Dist. 35, Selma	45	62	
Dist. 37, Roke	35	49	
Dist. 38, Alma [36]	57	76	
Dist. 40, Lothair	151	176	
Dist. 43, Pugsley	14	63	
Dist. 51, Burke	58	79	
Dist. 59, Timber Coulee [36]	47	70	
Dist. 64, Plainview	71	105	
Dist. 65, Vath	5	38	

[33] JUDITH BASIN.—For footnote see preceding page.

[34] LAKE.—Organized from parts of Flathead and Missoula Counties in 1923. Joint district 71 located in Lake and Sanders Counties; population of that part in Lake County included in Polson township.

[35] LEWIS AND CLARK.—County total for 1920 includes population (143) of districts 37 and 19, annexed to district 12 in 1919 and 1922, respectively; and population (34) of district 35, annexed to 25 in 1920. District 14 organized from part of district 22 in 1922. East Helena town incorporated in 1927. Balance of joint district 43 in Broadwater and Jefferson Counties.

[36] LIBERTY.—Part of Hill County annexed in 1921. County total for 1920 includes population (61) of old joint districts 47 and 24, annexed to districts 59 and 90, respectively, since 1920. Joint districts 32, 34, and 38 made independent in 1928. Balance of joint districts 5 and 27 in Toole County.

Digitized by Google

TABLE 4.—POPULATION OF COUNTIES BY MINOR CIVIL DIVISIONS: 1930, 1920, AND 1910—Continued

MINOR CIVIL DIVISION	1930	1920	1910
Liberty County—Con.			
Dist. 76, Eagle Creek	19	15	.....
Dist. 77, Laird	66	29	.....
Dist. 78, Corral Creek	32	24	.....
Dist. 90, Lytle [26]	25	13	.....
Dist. 95, Wolf	10	45	.....
Joint dist. 5, South Whitlash (part) [26]	19	18	.....
Joint dist. 27, Whitlash (part) [26]	53	52	.....
Lincoln County	7,089	[27] 7,797	3,638
Dist. 1, Troy	869	1,109	.....
Troy town	*498*	*763*	.....
Dist. 2, Fall Creek	49	154	.....
Dist. 3, Bull Lake	55	13	.....
Dist. 4, Libby	2,947	2,271	.....
Libby city	*1,752*	*1,522*	*630*
Dist. 5, Phillips Creek	75	78	.....
Dist. 6, Jennings	33	65	.....
Dist. 7, Warland	240	430	.....
Dist. 8, Rexford	320	300	.....
Dist. 9, Gateway	85	122	.....
Dist. 10, Glen Lake	87	99	.....
Dist. 11, Cabinet [27]	48	86	.....
Dist. 12, Iowa Flats	55	62	.....
Dist. 13, Eureka	1,057	1,318	.....
Eureka city	*860*	*1,082*	*603*
Dist. 14, Fortine	236	594	.....
Dist. 15, McCormack	152	189	.....
Dist. 16, Koelin	29	36	.....
Dist. 17, Terriault	52	80	.....
Dist. 18, Pinkham	75	91	.....
Dist. 19, Sheldon	173	85	.....
Dist. 20, Stonehill	38	78	.....
Dist. 22, Swamp Creek [27]	48	.....	.....
Dist. 23, Sylvanite [27]	46	.....	.....
Dist. 24, Yaak [27]	87	.....	.....
Dist. 53, Trego	194	438	.....
McCone County	4,790	[28] 4,747	.....
District 1 [28]	701	452	.....
Circle village [28]	*519*	.....	.....
District 2	40	106	.....
District 3	135	250	.....
District 4 [28]	44	120	.....
District 5	40	34	.....
District 6	55	104	.....
District 7	78	47	.....
District 8	89	.....	.....
District 9 [28]	63	.....	.....
District 10	63	98	.....
District 12 [28]	45	.....	.....
District 14	76	112	.....
District 15	101	100	.....
District 16 [28]	71	.....	.....
District 17 [28]	52	.....	.....
McCone County—Con.			
District 18 [28]	105	.....	.....
District 19 [28]	68	.....	.....
District 20 [28]	45	.....	.....
District 21 [28]	104	134	.....
District 22 [28]	246	399	.....
District 23	156	125	.....
District 24 [28]	59	.....	.....
District 25 [28]	81	.....	.....
District 26 [28]	95	83	.....
District 30	46	116	.....
District 34	41	46	.....
District 44	77	54	.....
District 47	76	62	.....
District 49	71	46	.....
District 56	139	101	.....
District 58	62	74	.....
District 61	67	56	.....
District 67	64	40	.....
District 71	42	51	.....
District 81 [28]	66	123	.....
District 84	271	203	.....
District 85	112	152	.....
District 91	165	151	.....
District 92 [28]	113	215	.....
District 93	86	78	.....
District 94	138	121	.....
District 95 [28]	56	56	.....
District 99 [28]	87	200	.....
District 102	44	40	.....
District 103	41	69	.....
District 111	63	76	.....
District 115	32	70	.....
District 121	25	53	.....
District 128	35	27	.....
District 133	101	108	.....
Joint dist. 31 (part) [28]	5	13	.....
Joint dist. 33 (part) [28]	28	24	.....
Joint dist. 100 (part) [28]	25	72	.....
Madison County	6,323	7,495	7,229
Brandon township	1,025	1,324	.....
Sheridan town	*521*	*658*	*399*
Hot Springs township [29]	1,237	1,884	.....
Jefferson township [29]	1,714	1,904	.....
Twin Bridges town	*671*	*765*	*491*
Madison township	1,383	736	.....
Union township	964	1,647	.....
Virginia City town	*242*	*542*	*467*
Meagher County	2,272	2,622	4,160
Dist. 1, West Copper	26	32	.....
Dist. 2, Billy Creek	15	25	.....
Dist. 4, Lennep	118	126	.....
Dist. 5, Castle	34	68	.....
Dist. 6, Loweth	90	135	.....
Dist. 7, Sixteen	63	71	.....

[26] LIBERTY.—For footnote, see preceding page.

[27] LINCOLN.—County total for 1920 includes population (99) of district 21, taken to form districts 23 and 24 in 1929. District 22 organized from part of 11 in 1929.

[28] MCCONE.—County total for 1920 includes population (86) of districts 28, 64, and 104 and joint districts 63 and 72, annexed to other districts since 1920. District 17 organized from part of district 1, district 12 from parts of 4 and 21, district 16 from part of 92, district 19 from part of 22, in 1921; district 8 organized from part of 30 in 1919; district 9 from part of joint district 100 in 1920; districts 18 and 20 organized from parts of 99 in 1922; district 24 organized from part of 26, and district 25 from part of 81, in 1923. Circle village incorporated in 1929. Joint district 95 made independent in 1924. Balance of joint districts 31 and 45 in Richland County and balance of districts 33 and 100 in Dawson County. No population reported in McCone County for joint district 45, in McCone and Richland Counties.

[29] MADISON.—Joint districts 4 and 16 located in Jefferson and Madison Counties; population of those parts in Madison County included in that of Jefferson and Hot Springs townships.

Digitized by Google

TABLE 4.—POPULATION OF COUNTIES BY MINOR CIVIL DIVISIONS: 1930, 1920, AND 1910—Continued

MINOR CIVIL DIVISION	1930	1920	1910
Meagher County—Con.			
Dist. 8, White Sulphur Springs	840	903	.....
White Sulphur Springs town	*575*	*574*	*417*
Dist. 9, Newlan	70	58	.....
Dist. 10, Fort Logan	82	91	.....
Dist. 11, Sheep Creek	30	35	.....
Dist. 12, Lingshire [30]	42	.....	.....
Dist. 14, Camas Creek	58	100	.....
Dist. 17, East Copper	33	76	.....
Dist. 18, Delpine	63	73	.....
Dist. 33, Flint [30]	25	29	.....
Dist. 34, Ringling	222	251	.....
Dist. 35, Watson [30]	62	83	.....
Dist. 36, Moss Agate	26	42	.....
Dist. 39, Birch Creek	50	59	.....
Joint dist. 3, Martinsdale (part) [30]	234	187	.....
Joint dist. 22, Lebo (part) [30]	39	71	.....
Joint dist. 27, Findon (part) [30]	50	107	.....
Mineral County	1,626	2,327	.....
Cedar township	201	474	.....
Frenchtown township	409	385	.....
Alberton town [30a]	*276*	.....	.....
Saltese township	287	603	.....
Superior township	729	865	.....
Missoula County [31]	21,782	24,041	23,596
Missoula city, total	14,657	12,668	12,869
Precinct 1	*954*	*833*	.....
Precinct 2	*700*	*729*	.....
Precinct 3 [31]	*547*	*993*	.....
Precinct 4	*1,118*	*1,829*	.....
Precinct 5	*692*	*581*	.....
Precinct 6	*943*	*920*	.....
Precinct 7 [31]	*700*	*1,549*	.....
Precinct 8 [31]	*1,112*	*1,158*	.....
Precinct 9	*1,356*	*931*	.....
Precinct 10	*1,094*	*1,049*	.....
Precinct 11	*596*	*482*	.....
Precinct 12	*1,358*	*921*	.....
Precinct 44 [31]	*675*	.....	.....
Precinct 45 [31]	*834*	.....	.....
Precinct 46 [31]	*584*	.....	.....
Precinct 47 [31]	*799*	*788*	.....
Precinct 48	*795*	*755*	.....
Prec. 13, Bonner [31]	609	1,201	.....
Prec. 14, Clinton	159	169	.....
Prec. 15, Bonita	98	102	.....
Prec. 16, Potomac	162	238	.....
Prec. 17, Seeley Lake	91	77	.....
Prec. 18, Sunset	324	82	.....
Prec. 19, Lincoln [31]	355	294	.....
Prec. 20, Rattlesnake	46	41	.....
Prec. 21, Orchard Homes	1,123	756	.....
Prec. 22, East Missoula [31]	111	.....	.....
Prec. 23, Glenwood Park	477	165	.....
Prec. 24, Flynn	250	201	.....
Prec. 25, De Smit	120	110	.....
Prec. 26, Grass Valley	170	96	.....
Missoula County—Con.			
Prec. 27, Frenchtown	276	286	.....
Prec. 28, Huson	108	191	.....
Prec. 29, Stark	66	502	.....
Prec. 30, Lothrop	81	115	.....
Prec. 31, Cold Springs [31]	863	296	.....
Prec. 32, Lolo	221	166	.....
Prec. 33, Woodman	63	48	.....
Prec. 34, Carlton	105	183	.....
Prec. 35, Arlee	147	.....	.....
Prec. 36, Milltown [31]	880	.....	.....
Prec. 37, Swan River [31]	84	124	.....
Prec. 38, Evaro [31]	156	289	.....
Musselshell County [32]	7,242	12,030	.....
District 1	80	98	.....
District 2 [32]	20	37	.....
District 4 [32]	129	.....	.....
District 9 [32]	316	673	.....
District 11	121	190	.....
District 12	1,177	800	.....
District 13	107	153	.....
District 14 [32]	53	21	.....
District 15	16	28	.....
District 16	31	90	.....
District 18	33	40	.....
District 22	.....	35	.....
District 23	37	65	.....
District 24 [32]	41	52	.....
District 26	37	92	.....
District 30	58	36	.....
District 31 [32]	105	148	.....
District 33 [32]	19	50	.....
District 34	26	36	.....
District 36	27	36	.....
District 37	28	51	.....
District 40	111	107	.....
District 42	12	63	.....
District 43	108	181	.....
District 47 [32]	31	46	.....
District 49	134	243	.....
District 50	14	59	.....
District 55	3,467	3,226	.....
Roundup city	*2,677*	*2,434*	*1,513*
District 56	32	63	.....
District 57	35	45	.....
District 61	18	29	.....
District 64 [32]	256	517	.....
Melstone town	*215*	*477*	.....
District 65	19	31	.....
District 68	48	47	.....
District 70	21	65	.....
District 75	52	80	.....
District 76	52	22	.....
District 77	18	45	.....
District 79	28	58	.....
District 81	43	35	.....
District 83	25	68	.....
District 84 [32]	40	55	.....
District 88 [32]	43	.....	.....
District 90	75	102	.....
Joint dist. 3 (part) [32]	27	130	.....
Joint dist. 10 (part) [32]	23	68	.....
Joint dist. 17 (part) [32]	25	86	.....

[30] MEAGHER.—District 12 organized from parts of districts 33 and 35 in 1920. Balance of joint districts 3, 22, and 27 in Wheatland County.

[30a] MINERAL.—Alberton town incorporated in 1920.

[31] MISSOULA.—Part taken to form part of Lake County in 1923. Comparative figures shown wherever possible. Precinct 46 organized from part of precinct 3, precinct 45 from part of 7, and precinct 44 from part of 8, in 1928; precinct 36 organized from part of 13 in 1927; and precinct 22 from part of 19 in 1924. Old precinct 22 annexed to precinct 31 in 1924. Numbers of precincts 37 and 38 changed from 45 and 46, respectively, in 1928.

[32] MUSSELSHELL.—Part taken to form part of Golden Valley County in 1920. Districts 74, 62, 66, 67, 71, 69, and 39 (total population 298) annexed to districts 2, 24, 31, 33, 47, 64, and 84, respectively, since 1920. New district 4 organized from part of district 9 and district 88 from part of 14 in 1920. Balance of joint districts 3, 10, 17, 44, 58, 60, 82, and 89 in Golden Valley County; Nos. 3, 10, 17, 58, 60, and 82 made joint districts in 1920. No population reported in Musselshell County for joint district 82, in Golden Valley and Musselshell Counties.

Digitized by Google

TABLE 4.—POPULATION OF COUNTIES BY MINOR CIVIL DIVISIONS: 1930, 1920, AND 1910—Continued

MINOR CIVIL DIVISION	1930	1920	1910
Musselshell County—Con.			
Joint dist. 44 (part) [12]	1	102	.....
Joint dist. 58 (part) [12]	14	24	.....
Joint dist. 60 (part) [12]	6	72	.....
Joint dist. 89 (part) [12]	3	.....	.....
Park County [13]	10,922	[13]11,330	10,731
Dist. 1, Miner	30	77	.....
Dist. 2, Richland	86	53	.....
Dist. 4, Livingston	6,693	6,594	.....
Livingston city	*6,391*	*6,311*	*5,359*
Dist. 5, Pine Ridge	7	28	.....
Dist. 6, Suce Creek	54	70	.....
Dist. 7, Gardiner	425	272	.....
Dist. 8, Chico	95	90	.....
Dist. 9, Cooke City	50	48	.....
Dist. 10, Rosedale	66	62	.....
Dist. 11, Hawkwood	28	39	.....
Dist. 12, Elton	55	53	.....
Dist. 13, Aldridge	11	24	.....
Dist. 14, Willow Creek	40	68	.....
Dist. 15, Elk Creek	88	108	.....
Dist. 16, Cowan	174	115	.....
Dist. 17, Vink	51	60	.....
Dist. 18, Hunters	38	65	.....
Dist. 19, Pine Creek	76	79	.....
Dist. 20, Cokedale	20	22	.....
Dist. 21, Lat	32	68	.....
Dist. 22, Sumner	32	37	.....
Dist. 23, Brackett Creek	51	72	.....
Dist. 24, Hoffman	27	56	.....
Dist. 25, Electric	61	96	.....
Dist. 26, Palmer [13]	77	87	.....
Dist. 27, Conrow	25	40	.....
Dist. 28, Nesbit	49	41	.....
Dist. 29, Jardine	54	105	.....
Dist. 30, Elbow Creek	30	53	.....
Dist. 31, Cottonwood	75	89	.....
Dist. 32, Porcupine	54	84	.....
Dist. 33, Gordon	47	42	.....
Dist. 34, Beaver Creek	62	68	.....
Dist. 35, Upper Rock Creek	27	39	.....
Dist. 36, Vaters	27	31	.....
Dist. 37, Myersburg	62	86	.....
Dist. 39, Mill Creek Flat	135	111	.....
Dist. 40, Cutler	14	13	.....
Dist. 41, Clyde Park	307	466	.....
Clyde Park town	*302*	*352*	.....
Dist. 42, Upper Mill Creek	66	46	.....
Dist. 44, Canyon Creek	23	27	.....
Dist. 45, Urbach	46	37	.....
Dist. 46, Potter Basin	20	50	.....
Dist. 47, Dailey	84	57	.....
Dist. 48, Horse Creek	52	52	.....
Dist. 49, Mission [13]	25	58	.....
Dist. 50, Pleasant View	69	69	.....
Dist. 51, Fall Creek	32	44	.....
Dist. 52, Six Mile	6	36	.....
Dist. 53, Wilsall	413	555	.....
Dist. 54, Emigrant	59	60	.....
Park County—Con.			
Dist. 55, Russell	2	35	.....
Dist. 56, West Boulder	41	28	.....
Dist. 57, Crazy Mountain	14	47	.....
Dist. 58, Carbella	14	23	.....
Dist. 59, Haymond	45	29	.....
Dist. 60, Cinnabar Basin	37	43	.....
Dist. 61, Locke Creek	19	51	.....
Dist. 62, Antelope	38	9	.....
Dist. 64, Pine Butte	5	28	.....
Dist 65, Deep Creek	57	55	.....
Dist. 66, Grand View	17	50	.....
Dist. 67, Cedar Creek	40	36	.....
Dist. 68, Green	44	35	.....
Dist. 69, Pepper	41	57	.....
Dist. 70, Upper Mission [13]	62	.....	.....
Joint dist. 63, Springdale (part) [13]	100	71	.....
Unorganized territory	26	4	.....
Petroleum County [14]	2,045	.....	.....
District 4	26	.....	.....
District 26	156	.....	.....
District 36	39	.....	.....
District 78	29	.....	.....
District 89	36	.....	.....
District 106	34	.....	.....
District 107	25	.....	.....
District 121	86	.....	.....
District 122	16	.....	.....
District 124	64	.....	.....
District 138	25	.....	.....
District 149	53	.....	.....
District 153	52	.....	.....
District 155	27	.....	.....
District 159	815	.....	.....
Winnett town	*408*	*316*	.....
District 164	10	.....	.....
District 168	45	.....	.....
District 174	44	.....	.....
District 181	59	.....	.....
District 183	45	.....	.....
District 189	39	.....	.....
District 192	30	.....	.....
District 195	17	.....	.....
District 197	35	.....	.....
District 198	57	.....	.....
Joint dist. 90 (part) [14]	13	.....	.....
Joint dist. 130 (part) [14]	5	.....	.....
Joint dist. 134 (part) [14]	47	.....	.....
Joint dist. 169 (part) [14]	79	.....	.....
Joint dist. 176 (part) [14]	18	.....	.....
Joint dist. 204 (part) [14]	19	.....	.....
Phillips County	8,208	[15] 9,811	.....
Dist. 1, Little Jewel	42	25	.....
Dist. 2, Dodson	642	738	.....
Dodson town	*249*	*365*	.....
Dist. 3, Wagner [15]	129	311	.....
Dist. 4, South Wagner	218	233	.....

[12] MUSSELSHELL.—For footnote see preceding page.

[13] PARK.—Part annexed to Yellowstone National Park in 1929. County total for 1920 includes population (27) of districts 3 and 38, annexed to other districts in 1929 and 1930. District 70 organized from parts of districts 26 and 49 in 1926. District 63 is joint with district 56, Sweet Grass County.

[14] PETROLEUM.—Organized from part of Fergus County in 1925. Balance of joint districts 27, 90, 130, 134, 169, 176, and 204 in Fergus County. No population reported in Petroleum County for joint district 27.

[15] PHILLIPS.—County total for 1920 includes population (158) of old districts 8, 24, 34, and 35, annexed to other districts since 1920; and population (156) of that part of Fort Belknap Indian Reservation in Phillips County, returned independently in 1920. District 44 organized from part of district 3 in 1920; new districts 8 and 24 from parts of 41 in 1926 and 1929, respectively; districts 42 and 43 from parts of 10 in 1919 (not reported separately in 1920); new district 34 from part of 14 in 1923; new district 35 from part of 19 in 1929; district 47 from parts of 20, 22, and 40 in 1922; districts 45 and 46 from parts of 36 in 1920 and 1921, respectively.

Digitized by Google

Table 4.—Population of Counties by Minor Civil Divisions: 1930, 1920, and 1910—Continued

Minor civil division	1930	1920	1910
Phillips County—Con.			
Dist. 5, Zortman	494	541	.....
Dist. 6, Grouse Gulch	224	255	.....
Dist. 7, Landusky	190	69	.....
Dist. 8, Wilson [35]	48	.....	.....
Dist. 9, Cowan	120	223	.....
Dist. 10, Whitewater [35]	121	270	.....
Dist. 11, North Saco	278	297	.....
Dist. 12, Saco	799	741	.....
Saco town	*506*	*425*	.....
Dist. 13, Leedy	118	181	.....
Dist. 14, Malta [35]	1,727	1,865	.....
Malta city	*1,342*	*1,427*	*433*
Dist. 15, Lafond	29	32	.....
Dist. 16, Black Coulee	65	81	.....
Dist. 17, Strater	153	159	.....
Dist. 18, South Malta	135	151	.....
Dist. 19, Woody Island [35]	91	101	.....
Dist. 20, Austin [35]	178	115	.....
Dist. 21, Circle Diamond	53	56	.....
Dist. 22, Neilsen [35]	178	112	.....
Dist. 23, Beaver Creek	119	130	.....
District 24 [35]	72	.....	.....
Dist. 25, Caldwell	73	60	.....
Dist. 26, Brookside	111	97	.....
Dist. 27, Content	93	131	.....
Dist. 28, Raymond	39	30	.....
Dist. 29, Bowdoin	203	616	.....
Dist. 30, Lovejoy	31	82	.....
Dist. 31, Lost Lake	45	126	.....
Dist. 32, West Wagner	42	60	.....
Dist. 33, Grove Coulee	40	91	.....
Dist. 34, Lenoir [35]	24	.....	.....
District 35 [35]	60	.....	.....
Dist. 36, Greve [35]	218	423	.....
Dist. 37, Whitewater	102	72	.....
Dist. 38, Harb	151	100	.....
Dist. 39, Cottonwood	29	37	.....
Dist. 40, Harmanson [35]	133	99	.....
Dist. 41, Sun Prairie [35]	70	267	.....
Dist. 42, Whitewater [35]	57	.....	.....
Dist. 43, Tucker [35]	25	.....	.....
Dist. 44, Waleston [35]	95	.....	.....
Dist. 45, Nelson [35]	89	.....	.....
Dist. 46, Mount Hope [35]	166	.....	.....
Dist. 47, Donovan [35]	89	.....	.....
Pondera County	6,964	[36] 5,741	.....
Dist. 2, Dupuyer [36]	285	274	.....
Dist. 3, Rowekamp [36]	59	.....	.....
Dist. 4, Faris [36]	115	.....	.....
Dist. 5, Munyon [36]	79	.....	.....
Dist. 6, Earhart	51	38	.....
Dist. 7, Lone Tree [36]	78	.....	.....
Dist. 8, Manson [36]	116	.....	.....
Dist. 10, Conrad [36]	2,300	2,068	.....
Conrad city	*1,499*	*988*	*888*
Dist. 11, Fish Lake [36]	317	80	.....
Dist. 12, Pioneer [36]	54	.....	.....
Pondera County—Con.			
Dist. 13, Birch Creek [36]	401	166	.....
Dist. 18, Valier	1,104	1,163	.....
Valier town	*575*	*613*	.....
Dist. 19 Brady	442	400	.....
Dist. 24, Moulton	58	67	.....
Dist. 31, Brownell [36]	96	112	.....
Dist. 34, Ledger	137	78	.....
Dist. 36, Erickson [36]	283	17	.....
Dist. 42, Midway	117	96	.....
Dist. 43, Berland	174	99	.....
Dist. 52, Red Bridge	59	47	.....
Dist. 54, Fowler [36]	54	72	.....
Dist. 57, Abbot Lake	103	133	.....
Dist. 64, Christenson [36]	29	.....	.....
Dist. 65, Sollid [36]	81	66	.....
Dist. 66, Williams	181	175	.....
Dist. 72, Strauss [36]	71	49	.....
Joint dist. 35, Union (part) [36]	31	11	.....
Joint dist. 40, Healy Springs (part) [36]	16	17	.....
Joint dist. 41, Deaver (part) [36]	[illegible]	28	.....
Joint dist. 56, Marias (part) [36]	29	136	.....
Powder River County	3,909	[37] 3,357	.....
District 3 [37]	53	.....	.....
Dist. 4, Dunning	134	120	.....
District 5 [37]	49	.....	.....
Dist. 6, Little Powder River [37]	150	226	.....
Dist. 7, Moorhead [37]	93	139	.....
District 8 [37]	68	.....	.....
Dist. 22, Ridge	322	346	.....
Dist. 23, Boyes	173	200	.....
District 24 [37]	78	.....	.....
Dist. 26, Brandenberg	78	67	.....
Dist. 28, Mizpah [37]	253	215	.....
Dist. 29, Stacy [37]	148	296	.....
District 30 [37]	40	.....	.....
Dist. 32, Willow Crossing	131	136	.....
Dist. 60, Billup [37]	79	145	.....
District 65 [37]	108	.....	.....
Dist. 73, Indian Creek	81	73	.....
Dist. 78, Alfred Rue	152	139	.....
Dist. 79, Broadus [37]	361	363	.....
Dist. 81, Broaddus	82	54	.....
Dist. 84, Mitchell [37]	148	118	.....
Dist. 85, Bowers Creek	45	44	.....
Dist. 87, Anderson [37]	87	48	.....
Dist. 88, Reder	103	81	.....
Dist. 89, Bottles [37]	75	84	.....
Dist. 90, Little Pumpkin	81	60	.....
District 91 [37]	148	.....	.....
Dist. 92, Pinto	47	87	.....
District 93 [37]	65	.....	.....

[35] Phillips.—For footnote see preceding page.

[36] Pondera.—County total for 1920 includes population (12) of old district 90, annexed to districts 65 and 72 in 1924; population (25) of old joint district 19, taken, together with part of district 72, to form district 4; and population (312) of that part of Blackfeet Indian Reservation in Pondera County, returned independently in 1920. District 3 organized from part of district 10 in 1920; district 5 from parts of 10 and 54, district 7 from part of joint district 56, and district 8 from part of 10, in 1921; district 12 organized from parts of 10 and 54 in 1919 (not reported separately in 1920); district 64 from part of old 65 in 1920. Joint districts 2, 11, 13, 31, and 36 made independent in 1920 and joint district 72 made independent in 1924. Balance of joint district 35 is in Toole County; balance of joint districts 40 and 41 in Teton County; and balance of joint district 56 in Glacier County.

[37] Powder River.—County total for 1920 includes population (62) of district 80, annexed to district 87 in 1927. District 3 organized from part of joint district 2 in 1927; district 5 from part of district 6, district 65 from part of 60 and district 91 from parts of 84 and 89 in 1924; district 24 organized from part of 79 and district 8 from part of 7, in 1921 and part of district 29 annexed to 8 in 1925; district 93 organized from part of 28 and district 94 from part of 29 in 1920; and district 30 organized from part of 29 in 1925. Balance of joint districts 2, 76, and 77 in Custer County.

Digitized by Google

TABLE 10 (CONTINUED)

Table 10. Cities and towns of 2,500 or more in population, by Census Division and Census Subdivision, 1951 and 1941

Province	Census Division	Census Subdivision	1951	1941
Ontario	Lennox and Addington	Napanee	2,000	1,800
	Lennox and Addington	Newburgh	2,000	1,800
	Lennox and Addington	Odessa	2,000	1,800
	Lennox and Addington	Tamworth	2,000	1,800
	Lennox and Addington	Yarker	2,000	1,800
	Frontenac	Bedford Mills	2,000	1,800
	Frontenac	Harrowsmith	2,000	1,800
	Frontenac	Sydenham	2,000	1,800
	Frontenac	Verona	2,000	1,800
	Frontenac	Westbrook	2,000	1,800
	Frontenac	Wolfe Island	2,000	1,800
	Frontenac	Yarker	2,000	1,800
	Hastings	Bancroft	2,000	1,800
	Hastings	Madoc	2,000	1,800
	Hastings	Marmora	2,000	1,800
	Hastings	Stirling	2,000	1,800
	Hastings	Tweed	2,000	1,800
	Prince Edward	Bloomfield	2,000	1,800
	Prince Edward	Picton	2,000	1,800
	Prince Edward	Wellington	2,000	1,800
	Lanark	Almonte	2,000	1,800
	Lanark	Carleton Place	2,000	1,800
	Lanark	Perth	2,000	1,800
	Lanark	Smiths Falls	2,000	1,800
	Renfrew	Arnprior	2,000	1,800
	Renfrew	Beachburg	2,000	1,800
	Renfrew	Cobden	2,000	1,800
	Renfrew	Eganville	2,000	1,800
	Renfrew	Renfrew	2,000	1,800
	Renfrew	Stonewall	2,000	1,800
	Renfrew	Westmeath	2,000	1,800
	Leeds	Brockville	2,000	1,800
	Leeds	Gananoque	2,000	1,800
	Leeds	Lansdowne	2,000	1,800
	Leeds	Lyndhurst	2,000	1,800
	Leeds	Newboro	2,000	1,800
	Leeds	Rockport	2,000	1,800
	Leeds	Westport	2,000	1,800
	Grenville	Kemptville	2,000	1,800
	Grenville	Merrickville	2,000	1,800
	Grenville	Prescott	2,000	1,800
	Grenville	Spencerville	2,000	1,800
	Dundas	Chesterville	2,000	1,800
	Dundas	Iroquois	2,000	1,800
	Dundas	Morrisburg	2,000	1,800
	Dundas	Winchester	2,000	1,800
	Stormont	Cornwall	2,000	1,800
	Stormont	Finch	2,000	1,800
	Stormont	Long Sault	2,000	1,800
	Stormont	Moose Creek	2,000	1,800
	Stormont	Newington	2,000	1,800
	Stormont	Ottawa	2,000	1,800
	Stormont	Ottawa	2,000	1,800
	Stormont	Ottawa

| | | |

CENSUS OF BERMUDA 1871.
Return of Population, Occupations, Religion, Education, Age, Sex, Birthplace, Marriage, Deaths, Blind, Deaf and Dumb, Lunatics, Idiots, Paupers, Criminals, Slaves, Apprentices, Emigration, Immigration, Cattle, Poultry, Pigs, Sheep, Goats, Horses, Mules, Asses, Cows, Bulls, Oxen, Calves, Dwelling Houses, Churches, Schools, Public Buildings, Shops, Factories, Mills, Vessels, Boats, Cultivated Land, Uncultivated Land, Crops, Manures, Fertilizers, Fruit, Vegetables, Wine, Spirits, Beer, Cider, Tobacco, Cotton, Sugar, Tea, Coffee, Cocoa, Rice, Wheat, Barley, Oats, Rye, Maize, Potatoes, Yams, Cassava, Arrowroot, Sago, Tapioca, Cocoanuts, Bananas, Plantains, Pineapples, Oranges, Limes, Lemons, Citrons, Figs, Pears, Apples, Peaches, Plums, Cherries, Grapes, Mulberries, Pomegranates, Guavas, Sapodillas, Mangoes, Bread Fruit, Cocoa Plums, Pimento, Ginger, Cinnamon, Nutmegs, Cloves, Mace, Cassia, Vanilla, Cochineal, Indigo, Logwood, Fustic, Cedar, Mahogany, Lignum Vitæ, Ebony, Rosewood, Boxwood, Cabinet Woods, Dyewoods, Medicinal Woods, Fuel, Charcoal, Lime, Cement, Bricks, Tiles, Slates, Stone, Marble, Granite, Sand, Gravel, Clay, Iron, Steel, Copper, Brass, Tin, Lead, Zinc, Gold, Silver, Quicksilver, Coal, Petroleum, Asphalt, Tar, Pitch, Rosin, Turpentine, Oil, Lard, Tallow, Wax, Honey, Sugar, Molasses, Salt, Saltpetre, Sulphur, Guano, Phosphate, Potash, Soda, Ammonia, Acids, Alkalies, Salts, Chemicals, Drugs, Medicines, Perfumes, Essences, Paints, Varnish, Glue, Gum, Resin, Rubber, Gutta Percha, Cotton, Wool, Silk, Flax, Hemp, Jute, Cordage, Rope, Twine, Thread, Cloth, Leather, Boots, Shoes, Hats, Caps, Furs, Skins, Hides, Furniture, Carpets, Rugs, Mats, Baskets, Brooms, Brushes, Pottery, Glass, Crockery, Stoves, Lamps, Candles, Soap, Clocks, Watches, Jewellery, Plate, Pianos, Organs, Harmonicums, Guns, Rifles, Pistols, Powder, Shot, Ammunition, Fireworks, Bibles, Books, Newspapers, Stationery, Ink, Pens, Pencils, Paper, Envelopes, Photographs, Engravings, Maps, Charts, Toys, Games, Cards, Dolls, Bicycles, Carriages, Wagons, Carts, Harness, Saddles, Whips, Bridles, Bits, Spurs, Stirrups, Tools, Implements, Machinery, Engines, Boilers, Pumps, Windmills, Steam Engines, Steam Boilers, Steam Pumps, Steam Windmills, Steam Carriages, Steam Wagons, Steam Carts, Steam Harness, Steam Saddles, Steam Whips, Steam Bridles, Steam Bits, Steam Spurs, Steam Stirrups, Steam Tools, Steam Implements, Steam Machinery

TABLE 4.—POPULATION OF COUNTIES BY MINOR CIVIL DIVISIONS: 1930, 1920, AND 1910—Continued

MINOR CIVIL DIVISION	1930	1920	1910
Silver Bow County—Con.			
Butte city—Continued			
Precinct 32	*560*		
Precinct 33	*1,360*		
Precinct 34	*834*		
Precinct 35	*1,166*		
Precinct 36	*790*		
Precinct 37	*1,312*		
Precinct 38	*857*		
Precinct 39	*1,312*		
Precinct 40	*1,165*		
Precinct 42	*966*		
Precinct 44	*1,348*		
Precinct 46	*776*		
Precinct 48	*844*		
Precinct 50	*818*		
Precinct 52	*1,144*		
Precinct 54	*799*		
Precinct 56	*427*		
Prec. 8, West Centerville	781	853	
Prec. 10, Northwest Centerville	697	691	
Prec. 41, Eastside	740	775	
Prec. 43, Meaderville	908	916	
Prec. 45, McQueen Addition	497	1,253	
Prec. 47, Pittsmont	1,847	1,322	
Prec. 49, Silver Bow Park	1,045	1,418	
Prec. 51, Daily Addition and Wilson Park	1,229	1,554	
Prec. 53, Floral Park	1,527	1,391	
Prec. 55, Lake Avoca	1,019	1,100	
Prec. 57, Williamsburg	1,176	1,102	
Prec. 58, Rocker	168	271	
Prec. 59, Browns Gulch	156	224	
Prec. 60, Silver Bow	492		
Precinct 61	329		
Precinct 62	199		
Precinct 63	236		
Stillwater County	6,253	[47] 7,630	
Dist. 2, Misko	27	29	
Dist. 4, Countryman Creek	41	40	
Dist. 5, Park City	618	598	
Dist. 6, Columbus	1,019	1,225	
Columbus town	*834*	*987*	*521*
Dist. 7, Twin Buttes	59	48	
Dist. 10, Youngs Point	153	79	
Dist. 12, Molt [47]	86	124	
Dist. 13, Fishtail [47]	93	148	
Dist. 14, Rapids	66	64	
Dist. 15, Beaver Creek	75	87	
Dist. 16, East Rosebud	66	73	
Dist. 17, Pershing	45	47	
Dist. 18, Dean [47]	101	55	
Dist. 19, Springtime	50	48	
Dist. 20, Beehive	48	45	
Dist. 21, Hudson	52	62	
Dist. 22, Yellowstone	55	80	
Dist. 23, Upper White Bird [47]	65	87	
Stillwater County—Con.			
Dist. 24, Slough [47]	20		
Dist. 26, Yellowstone	44	106	
Dist. 27, Spring Creek	100	76	
District 29 [47]	20	122	
Dist. 31, Nye [47]	140	99	
Dist. 32, Rapelje [47]	267	499	
Dist. 33, Limestone	59	66	
Dist. 34, Bedford	54	73	
Dist. 35, Hensley Creek	15	[illegible]	
Dist. 36, Joe Hill [47]	48		
Dist. 37, Tut Creek	45	46	
Dist. 38, Pine Crest	54	92	
Dist. 39, Lower White Bird	126	149	
Dist. 40, Flaherty Flat	80	84	
Dist. 41, Shane Creek	61	89	
Dist. 42, West Rosebud [47]	62	47	
Dist. 43, Yellowstone	11	21	
Dist. 44, Cedar Creek	42	76	
Dist. 46, Mountain View	40	106	
Dist. 47, East White Beaver	30	47	
Dist. 49, Yancy [47]	35	42	
Dist. 50, Spring Valley	37	66	
Dist. 51, Fairview	45	49	
Dist. 52, Absarokee	570	410	
Dist. 53, Independence	46	54	
Dist. 54, Huntley Butte	31	46	
District 56	18	104	
District 58	71	73	
Dist. 59, Grandview	17	53	
Dist. 60, Mystic Lake [47]	25		
Dist. 62, Vander Pol [47]	38	89	
Dist. 63, Battle Butte	[illegible]	67	
Dist. 66, Prairie Belle	64	149	
Dist. 67, Buck Creek	53	33	
Dist. 69, Wheat Basin	71	97	
Dist. 71, Wolterman	37	48	
Dist. 73, Upper Beaver Creek	44	28	
Dist. 74, Rollins		23	
Dist. 75, Lower White Beaver	18	[illegible]	
Dist. 76, Hailstone	8	44	
Dist. 78, Holder	35	48	
Dist. 80, Highland Center	13	28	
Dist. 81, Liberty Valley [47]	60		
Dist. 82, Fishtail [47]	44		
Joint dist. 8, Osten (part) [47]	6	12	
Joint dist. 9, Reed Point (part) [47]	263	418	
Joint dist. 11, Trewin (part) [47]	71	40	
Joint dist. 25, Seventy-nine (part) [47]	36	28	
Joint dist. 28, Homestead (part) [47]	13	11	
Joint dist. 30 (part) [47]	227	275	
Joint dist. 45, Tacy (part) [47]	18	59	
Joint dist. 48, Kent (part) [47]	36	49	
Joint dist. 55, Mountain View (part) [47]	35	44	
Joint dist. 57, Stockade (part) [47]	28	20	

[47] STILLWATER.—County total for 1920 includes population (222) of old districts 24, 60, 61, 64, 65, 70, 79, and joint district 36, annexed to other districts since 1920. District 82 organized from part of district 13, new district 24 from parts of 32 and 62, and district 81 from part of 29, in 1920; new district 60 organized from part of district 18, in 1927; district 36 organized from parts of 23 and 31 in 1922. Joint districts 12, 42, and 49 made independent since 1920. Balance of joint districts 8, 9, and 48 in Sweet Grass County, and balance of joint districts 11 and 30 in Yellowstone County; districts 25, 45, and 77 are joint with districts 27, 53 8, and 85, respectively, in Golden Valley County, and districts 28, 55, 57, 68, and 72 are joint with districts 24, 58, 55, 59, and 60, respectively, in Sweet Grass County. No population reported for joint districts 1 and 3, in Stillwater County, joint with districts 54 and 34, respectively, in Sweet Grass County.

Digitized by Google

TABLE 4.—POPULATION OF COUNTIES BY MINOR CIVIL DIVISIONS: 1930, 1920, AND 1910—Continued

MINOR CIVIL DIVISION	1930	1920	1910
Stillwater County—Con.			
Joint dist. 68, Cedar Creek (part) [47]	25	36	.....
Joint dist. 72, Upper Spring Creek (part) [47]	40	41	.....
Joint dist. 77 (part) [47]	4	5	.....
Sweet Grass County [48]	**3,944**	**4,926**	**4,029**
Dist. 1, Big Timber	1,388	1,456	.....
Big Timber city	*1,224*	*1,282*	*1,022*
Dist. 2, Lower Bridger	17	44	.....
Dist. 3, Settlement	52	92	.....
Dist. 4, Basin	45	46	.....
Dist. 5, Melville	82	91	.....
Dist. 6, Glasston	92	94	.....
Dist. 7, Howie [48]	81	74	.....
Dist. 10, Kent	94	110	.....
Dist. 11, Upper Deer Creek	24	72	.....
Dist. 12, Otter Creek	40	39	.....
Dist. 13, McLeod	70	58	.....
Dist. 14, Boulder	39	46	.....
Dist. 15, McNee	2	38	.....
Dist. 16, Gray Cliff	146	179	.....
Dist. 17, Lower Deer Creek	92	95	.....
Dist. 18, Duck Creek [48]	60	43	.....
Dist. 19, Ellis [48]	15	31	.....
Dist. 20, Cremer	54	55	.....
Dist. 21, Cook	38	54	.....
Dist. 22, Dry Creek	108	127	.....
Dist. 23, East Boulder	128	86	.....
Dist. 25, Wormser [48]	32	51	.....
Dist. 26, Hannah	18	28	.....
Dist. 27, Sioux Crossing	31	45	.....
Dist. 28, Medley	41	42	.....
Dist. 29, Loasby	82	68	.....
Dist. 30, Rapstad [48]	104	107	.....
Dist. 31, Dry Fork	6	25	.....
Dist. 32, Morris [48]	40	44	.....
Dist. 33, Hamilton Creek	23	61	.....
Dist. 36, Fish Creek	31	38	.....
Dist. 37, Cox Creek	30	65	.....
Dist. 38, Harper	41	68	.....
Dist. 39, Dutton	50	53	.....
Dist. 40, Big Coulee	29	88	.....
Dist. 42, Carney [48]	43	96	.....
Dist. 43, Sour Dough	38	50	.....
Dist. 44, Boddy	34	36	.....
Dist. 45, Wild Rose [48]	58	109	.....
Sweet Grass County—Continued.			
Dist. 51, Headley	31	56	.....
Dist. 52, Wheeler Butte	27	35	.....
Dist. 57, Ferris	10	37	.....
Dist. 61, Willard	16	38	.....
Dist. 62, Fairview [48]	20	25	.....
Dist. 63, Sharks Basin	10	28	.....
Dist. 65, Lower Dry Fork	10	21	.....
Dist. 66, Knob Hill	30	53	.....
Dist. 67, Osburn	7	27	.....
District 68 [48]	20	.....	.....
District 69 [48]	56	.....	.....
Joint dist. 8, White Beaver (part) [48]	42	45	.....
Joint dist. 9, Reed Point (part) [48]	23	21	.....
Joint dist. 24, Homestead (part) [48]	21	38	.....
Joint dist. 34, Moffett (part) [47]	22	34	.....
Joint dist. 41, Lowe (part) [48]	26	34	.....
Joint dist. 46 Progress (part) [48]	.....	51	.....
Joint dist. 48, Kent Lake (part) [48]	30	38	.....
Joint dist. 50, Duffy (part) [48]	7	16	.....
Joint dist. 54, Star of Sweet Grass (part) [48]	21	70	.....
Joint dist. 55, Stockade (part) [48]	40	46	.....
Joint dist. 56, Springdale (part) [48]	26	7	.....
Joint dist. 58 (part) [48]	8	7	.....
Joint dist. 60 (part) [48]	6	5	.....
Joint dist. 64, Gibson (part) [48]	28	80	.....
Teton County [49]	**6,068**	**[49] 5,870**	**9,546**
Dist. 1, Choteau	1,220	1,339	.....
Choteau town	*926*	*1,043*	.....
Dist. 2, Dupuyer [49]	55	50	.....
Dist. 3, Malone [49]	32	.....	.....
Dist. 4, Blackleaf	58	87	.....
Dist. 5, Burton	53	113	.....
Dist. 6, Maurer [49]	55	.....	.....
Dist. 7, South Liberty and Caskey [49]	89	114	.....
Dist. 8, Farmington [49]	124	146	.....
Dist. 11, Fairview [49]	77	.....	.....

[47] STILLWATER.—For footnote see preceding page.

[48] SWEET GRASS.—Part taken to form part of Golden Valley County in 1920. District 68 organized from parts of joint districts 24 and 54, and district 69 from parts of districts 18, 19, 42, and 62 in 1920. Part of old district 35 annexed to district 7 and remainder annexed to joint district 24 in 1920 and part of district 45 taken to form part of Golden Valley County in 1920 and parts of districts 19, 25, 30, and 32 annexed to district 45 in 1921.

Balance of joint districts 8, 9, and 48, in Stillwater County; balance of joint districts 41, 46, and 64 in Golden Valley County; districts 24, 34, 54, 55, 58, 59 (no population in Sweet Grass County), and 60 are joint with districts 28, 3, 1, 57, 55, 68, and 72, respectively, in Stillwater County; balance of joint district 50 is in Wheatland County; and district 56 is joint with district 63, Park County. No population reported in Sweet Grass County for joint district 46 S in Golden Valley and Sweet Grass Counties.

[49] TETON.—Part of Chouteau County annexed in 1921. County total for 1920 includes population (80) of joint district 31 and district 49, annexed to districts 61 and 65, in 1921 and 1929, respectively. Joint district 2 made independent in 1920. District 3 organized from parts of districts 7, 8, 32, 42, 51, and 63 in 1924 and part of district 59 annexed in 1929. Districts 6, 11, 47, 66, and 74 organized from area formerly in Chouteau County; district 69 organized from parts of districts 12 and 27 and part of joint district 41, and district 70 from part of 21, in 1921. Parts of district 21 annexed to districts 17 and 59; part of joint district 41 to district 61 and parts of Chouteau County to district 28 (made independent) and to district 30, in 1921; part of district 12 to 61; parts of district 59 to 44 and 63; and part of district 63 to 59 in 1927. Joint district 36 made independent (and name changed from Levi) in 1924. Balance of joint districts 40 and 41 in Pondera County.

Digitized by Google

| | | |

Table 4.—Population of Counties by Minor Civil Divisions: 1930, 1920, and 1910—Continued

Minor civil division	1930	1920	1910
Treasure County—Con.			
District 28	30	20	.....
District 29	7	12	.....
District 50 [51]	45	70	.....
District 55	20	36	.....
Joint dist. 15 (part) [51]	31	32	.....
Joint dist. 24 (part) [51]	12	29	.....
Joint dist. 30 (part) [51]	45	57	.....
Joint dist. 40 (part) [51]	60	76	.....
Valley County [52]	11,181	[52] 11,542	13,630
Dist. 1, Glasgow	3,744	3,374	.....
Glasgow city	*2,216*	*2,059*	*1,158*
Dist. 2, Fraser [52]	588	1,351	.....
Dist. 3, Tiger Butte	83	66	.....
Dist. 4, Hinsdale Rural [52]	650	900	.....
Dist. 5, Beaverton	129	149	.....
Dist. 6, Borton	21	30	.....
Dist 7, Hinsdale	570	550	.....
Dist. 8, Rose Hill	60	52	.....
Dist. 9, Opheim	2,166	1,911	.....
Opheim town [52]	*424*	.....	.....
Dist. 10, Gibson [52]	59	126	.....
Dist. 11, Larb Creek	55	100	.....
Dist. 12, Victory	44	75	.....
Dist. 13, Nashua	1,012	951	.....
Nashua town	*351*	*272*	.....
Dist. 14, Tampico	371	267	.....
Dist. 15, South Bench	79	50	.....
Dist. 16, Barnard [52]	76	.....	.....
Dist. 17, Vandalia	115	100	.....
Dist 18, Thoeny [52]	127	317	.....
Dist. 19, Nott [52]	50	.....	.....
Dist. 20, Galpin	146	148	.....
Dist. 21, South Galpin	58	16	.....
Dist. 22, Lone Pine [52]	76	.....	.....
Dist. 23, Lustre [52]	589	.....	.....
Dist. 24, Oswego [52]	313	.....	.....
Wheatland County	3,751	5,619	.....
Dist. 1, Big Elk	45	74	.....
District 2	85	97	.....
Dist. 4, Francisco	41	69	.....
Dist. 6, Living Springs	19	75	.....
District 8	28	60	.....
Dist. 9, Pleasant Valley	45	57	.....
Dist. 10, Mountain View [53]	36	100	.....
Dist. 15, Two Dot	131	178	.....
Dist. 16, Harlowton	1,850	2,387	.....
Harlowton city	*1,473*	*1,856*	*770*
Dist. 19, Labrie	71	74	.....
Dist. 20, Shawmut	179	207	.....
Dist. 21, Judith Gap	444	739	.....
Judith Gap city	*288*	*522*	.....
Wheatland County—Con.			
Dist. 23, Kent	29	150	.....
Dist. 24, Hedgesville	151	275	.....
Dist. 25, Nihill	57	99	.....
Dist. 26, Oxford	43	89	.....
Dist. 29, Mansure	75	68	.....
Dist. 30, Timber Creek	16	35	.....
Dist. 31, McLean	15	64	.....
Dist. 32, Rossville	56	62	.....
District 33	10	18	.....
Dist. 35, Kenyon	45	90	.....
Dist. 37, Lode	23	64	.....
Dist. 38, Langston	57	75	.....
Dist. 39, Midway	30	88	.....
Dist. 41, Anderson	8	70	.....
Joint dist. 3, Martinsdale (part) [53]	28	30	.....
Joint dist. 12, Bercail (part) [53]	65	103	.....
Joint dist. 22, Lebo (part) [53]	15	10	.....
Joint dist. 27, Findon (part) [53]	.....	3	.....
Joint dist. 28, Wallum (part) [53]	15	28	.....
Joint dist. 47, Cavill (part) [53]	15	31	.....
Joint dist. 49, Barber (part) [53]	11	17	.....
Joint dist. 50, Fish Creek (part) [53]	13	31	.....
Wibaux County	2,767	3,113	.....
District 1	[illegible]	92	.....
District 2	51	66	.....
District 3	57	71	.....
District 4	62	78	.....
District 5	81	89	.....
District 6	1,098	1,050	.....
Wibaux town	*619*	*611*	*487*
District 7	24	36	.....
District 10	47	49	.....
District 11	12	22	.....
District 12	23	28	.....
District 13	120	126	.....
District 14	9	27	.....
District 15	30	41	.....
District 19 [54]	97	329	.....
District 29	83	111	.....
District 32	20	43	.....
District 40	60	63	.....
District 49	57	71	.....
District 58	163	175	.....
District 60	35	61	.....
District 61	45	72	.....
District 68	79	82	.....
District 69	23	34	.....
District 79	40	64	.....
District 89 [54]	48	61	.....

[51] **Treasure.**—For footnote, see preceding page.

[52] **Valley.**—County total includes population (1,009) of districts 16 and 19, taken to form part of Daniels County in 1920. District 22 organized from part of district 10 in 1922; new district 16 organized from part of district 18 and new district 19 from parts of 4 and 18, in 1922; districts 23 and 24 organized from parts of 2 in 1928. Opheim town incorporated in 1928.

[53] **Wheatland.**—Districts 12 and 49 made joint districts in 1928 and 1920, respectively. District 10 organized from combined districts 5 and 7 since 1920. Balance of joint districts 3, 22, and 27 in Meagher County; balance of joint district 28 in Golden Valley County; balance of joint district 50 in Sweet Grass County; district 12 is joint with district 188, Fergus County, and districts 47 and 49 are joint with districts 8 and 7, Golden Valley County. No population reported in Wheatland County for joint district 27 in Meagher and Wheatland Counties.

[54] **Wibaux.**—Joint district 16 organized from part of district 19 in 1921. Joint district 89 made independent in 1924. Total population of joint districts in Dawson and Wibaux Counties: No. 8, 157 in 1930, 198 in 1920; No. 9, 69 in 1930, 94 in 1920; No. 42, 50 in 1930, 47 in 1920; No. 62, 44 in 1930, 57 in 1920. That part of joint district 62 in Richland County made independent in 1924. Balance of joint districts 6, 16, and 72 in Fallon County and balance of joint districts 3, 9, 42, and 62 in Dawson County.

Digitized by Google

TABLE 4.—POPULATION OF COUNTIES BY MINOR CIVIL DIVISIONS: 1930, 1920, AND 1910—Continued

MINOR CIVIL DIVISION	1930	1920	1910
Wibaux County—Con.			
District 110	26	45	-------
Joint dist. 6 (part)[44]	42	41	-------
Joint dist. 8 (part)[44]	9	37	-------
Joint dist. 9 (part)[44]	2	2	-------
Joint dist. 16 (part)[44]	173	-------	-------
Joint dist. 42 (part)[44]	29	24	-------
Joint dist. 62 (part)[44]	2	4	-------
Joint dist. 72 (part)[44]	22	19	-------
Yellowstone County	**30,785**	**[45] 29,600**	**22,944**
Dist. 1, Pineview[45]	50	314	-------
Dist. 2, Billings	18,423	16,381	-------
Billings city	*16,880*	*15,100*	*10,051*
Dist. 3, Blue Creek	205	215	-------
Dist. 4, Canyon Creek	194	202	-------
Dist. 5, Evers	118	143	-------
Dist. 6, Comanche[45]	48	139	-------
Dist. 7, Laurel	2,902	2,783	-------
Laurel city	*2,658*	*2,259*	*806*
Dist. 8, Elder Grove	376	439	-------
Dist. 9, Cold Springs[45]	77	199	-------
Dist. 10, Scandia	168	224	-------
Dist. 12, Molt Lake Basin[45]	99	136	-------
Dist. 13, Cushman[45]	39	67	-------
Dist. 14, Hoskins Basin	56	265	-------
Dist. 15, Custer[45]	532	502	-------
Dist. 16, Hibbard Creek[45]	57	-------	-------
Dist. 17, Reservation	169	119	-------
Dist. 18, Hawthorne No. 1	165	173	-------
Dist. 19, Cove	152	107	-------
Dist. 20, Harrison	27	60	-------
Dist. 21, Broadview	313	378	-------
Broadview town	*260*	*191*	-------
Dist. 22, Allendale	209	190	-------
Dist. 23, Elysium	330	250	-------
Yellowstone County—Continued.			
Dist. 24, Project	2,730	2,824	-------
Dist. 25, Shiloh	220	119	-------
Dist. 26, Lockwood	324	335	-------
Dist. 27, Rimrock	301	174	-------
Dist. 28, Gullard[45]	17	102	-------
Dist. 29, Red Butte	83	160	-------
Dist. 31, Pleasant Valley	28	73	-------
Dist. 32, Progressive[45]	96	180	-------
Dist. 33, Fairview	36	85	-------
Dist. 34, Duck Creek	66	79	-------
Dist. 35, Coombs Flat	2	41	-------
Dist. 36, Crouse	30	107	-------
Dist. 37, Shepherd	467	346	-------
Dist. 38, Pine Ridge	15	34	-------
Dist. 39, Sunny Valley	103	158	-------
Dist. 40, Spring Creek	93	85	-------
Dist. 41, Dover	253	213	-------
Dist. 42, Acton	78	120	-------
Dist. 43, Cow Gulch	70	158	-------
Dist. 44, South Bench	93	50	-------
Dist. 45, Pleasant View	35	14	-------
Dist. 46, Blazed Tree	25	91	-------
Dist. 47, Buchanan	35	43	-------
Dist 48, Trask	106	69	-------
Dist. 49, Driskill	39	86	-------
Dist. 50, Hawthorne No. 2	269	202	-------
Dist. 51, Newton Grove	96	126	-------
Dist. 52, Independent	63	58	-------
Dist. 53, Cold Springs[45]	38	-------	-------
Dist. 54, Antelope[45]	52	-------	-------
Dist. 56, Byam	134	106	-------
Dist. 57, Webster[45]	38	36	-------
Joint dist. 11 (part)[45]	36	29	-------
Joint dist. 30 (part)[45]	5	-------	-------
Yellowstone National Park (part)[46]	53	-------	-------

[44] WIBAUX.—For footnote, see preceding page.

[45] YELLOWSTONE.—County total for 1920 includes population (11) of district 55, part annexed to Carbon County and remainder to district 57 in 1925. New district 16 organized from part of district 1, in 1922; district 54 from parts of 6, 13, 28, and 32, in 1923; district 53 from part of 9 in 1920. Joint district 12 made independent in 1928 and joint district 15 made independent in 1920 and old district 16 (no population reported in 1920) annexed in 1922. Balance of joint districts 11 and 30 in Stillwater County.

[46] YELLOWSTONE NATIONAL PARK.—Total population in 1930, in Idaho, Montana, and Wyoming, 253; total population in 1920, reported as in Wyoming, 165. Parts of Gallatin and Park Counties annexed in 1929.

Digitized by Google

Incorporated places.—Table 5 shows the population of the incorporated places (cities and towns) in Montana in 1930 and 1920. In this table the places are arranged in alphabetical order, each followed by the name of the county in which the city or town is located. Table 6 shows the population of the more important cities by wards.

TABLE 5.—POPULATION OF INCORPORATED PLACES: 1930 AND 1920

[The population of these places in 1910 is given in Table 4]

CITY OR TOWN	County	1930	1920
Alberton	Mineral	276	.....
Anaconda	Deer Lodge	12,494	11,668
Antelope	Sheridan	142	285
Bainville	Roosevelt	471	396
Baker	Fallon	1,212	1,067
Bear Creek	Carbon	472	744
Belgrade	Gallatin	533	499
Belt	Cascade	810	967
Big Sandy	Chouteau	633	589
Big Timber	Sweet Grass	1,224	1,282
Billings	Yellowstone	16,380	15,100
Boulder	Jefferson	926	682
Bozeman	Gallatin	6,855	6,183
Bridger	Carbon	567	679
Broadview	Yellowstone	260	191
Browning	Glacier	1,172	986
Butte	Silver Bow	39,532	41,611
Cascade	Cascade	520	465
Chester	Liberty	387	402
Chinook	Blaine	1,320	1,217
Choteau	Teton	926	1,043
Circle	McCone	519	.....
Clyde Park	Park	302	352
Columbia Falls	Flathead	637	611
Columbus	Stillwater	834	987
Conrad	Pondera	1,499	988
Culbertson	Roosevelt	536	547
Cut Bank	Glacier	845	1,181
Darby	Ravalli	285	325
Deer Lodge	Powell	3,510	3,780
Denton	Fergus	345	431
Dillon	Beaverhead	2,422	2,701
Dodson	Phillips	240	365
East Helena	Lewis and Clark.	1,039	.....
Ekalaka	Carter	475	433
Eureka	Lincoln	860	1,082
Fairview	Richland	576	513
Forsyth	Rosebud	1,591	1,838
Fort Benton	Chouteau	1,109	1,065
Froid	Roosevelt	434	410
Fromberg	Carbon	446	520
Geraldine	Chouteau	279	354
Glasgow	Valley	2,216	2,059
Glendive	Dawson	4,629	3,816
Grass Range	Fergus	212	262
Great Falls	Cascade	28,822	24,121
Hamilton	Ravalli	1,839	1,700
Hardin	Big Horn	1,169	1,312
Harlem	Blaine	708	721
Harlowton	Wheatland	1,473	1,856
Havre	Hill	6,372	5,429
Helena	Lewis and Clark.	11,803	12,037
Hingham	Hill	251	154
Hobson	Judith Basin	240	.....
Hot Springs	Sanders	447	.....
Hysham	Treasure	258	360
Ismay	Custer	277	344
Joliet	Carbon	359	440
Judith Gap	Wheatland	288	522
Kalispell	Flathead	6,094	5,147
Kevin	Toole	334	.....
Laurel	Yellowstone	2,558	2,239
Lavina	Golden Valley	148	.....
Lewistown	Fergus	5,358	6,120
Libby	Lincoln	1,752	1,522
Lima	Beaverhead	459	476
Livingston	Park	6,391	6,311
Lodge Grass	Big Horn	373	.....
Malta	Phillips	1,342	1,427
Manhattan	Gallatin	501	591
Medicine Lake	Sheridan	384	292
Melstone	Musselshell	215	477
Miles City	Custer	7,175	7,937
Missoula	Missoula	14,657	12,668
Moore	Fergus	288	355
Nashua	Valley	351	272
Neihart	Cascade	169	749
Opheim	Valley	424	.....
Outlook	Sheridan	302	295
Philipsburg	Granite	1,300	1,724
Plains	Sanders	522	452
Plentywood	Sheridan	1,226	888
Plevna	Fallon	258	241
Polson	Lake	1,455	1,132
Poplar	Roosevelt	1,046	1,152
Red Lodge	Carbon	3,026	4,515
Richey	Dawson	362	.....
Ronan	Lake	537	600
Roundup	Musselshell	2,577	2,434
Ryegate	Golden Valley	292	405
Saco	Phillips	506	425
Scobey	Daniels	1,259	1,170
Shelby	Toole	2,004	537
Sheridan	Madison	521	538
Sidney	Richland	2,010	1,400
Stanford	Judith Basin	509	300
Stevensville	Ravalli	692	744
Sunburst	Toole	486	.....
Sweet Grass	Toole	356	.....
Terry	Prairie	779	794
Thompson Falls	Sanders	468	508
Three Forks	Gallatin	884	1,071
Townsend	Broadwater	735	897
Troy	Lincoln	498	763
Twin Bridges	Madison	671	755
Valier	Pondera	575	613
Virginia City	Madison	242	342
Walkerville	Silver Bow	2,052	2,391
Westby	Sheridan	287	253
Whitefish	Flathead	2,803	2,867
Whitehall	Jefferson	563	629
White Sulphur Springs.	Meagher	575	574
Wibaux	Wibaux	619	611
Winifred	Fergus	251	262
Winnett	Petroleum	408	316
Wolf Point	Roosevelt	1,539	2,098

Digitized by Google

Table 6.—Population of Cities of 5,000 or Over by Wards: 1930

City and ward	1930
Anaconda city	12,494
Ward 1	2,549
Ward 2	1,304
Ward 3	1,612
Ward 4	1,670
Ward 5	2,065
Ward 6	3,294
Billings city	16,380
Ward 1	3,936
Ward 2	3,301
Ward 3	4,455
Ward 4	4,688
Bozeman city (Not reported by wards.)	6,855
Butte city (Not reported by wards.)	39,532
Great Falls city	28,822
Ward 1	5,525
Ward 2	3,713
Ward 3	6,706
Ward 4	10,026
Ward 5	2,852
Havre city	6,372
Ward 1	1,540
Ward 2	2,620
Ward 3	2,212
Helena city	11,803
Ward 1	921
Ward 2	1,695
Ward 3	1,187
Ward 4	2,075
Ward 5	1,991
Ward 6	1,649
Ward 7	2,285
Kalispell city	6,094
Ward 1	2,206
Ward 2	1,881
Ward 3	2,007
Lewistown city	5,358
Ward 1	2,154
Ward 2	1,371
Ward 3	1,833
Livingston city	6,391
Ward 1	2,215
Ward 2	1,016
Ward 3	2,137
Ward 4	1,023
Miles City	7,175
Ward 1	2,111
Ward 2	1,685
Ward 3	1,464
Ward 4	1,915
Missoula city (Not reported by wards.)	14,657

Digitized by Google

NEBRASKA

CONTENTS

	Page
Map	662
Table 1.—Population of Nebraska: 1860 to 1930	663
Table 2.—Population of principal cities from earliest census to 1930	664
Table 3.—Area and population of counties: 1890 to 1930	665
Table 4.—Population of counties by minor civil divisions: 1930, 1920, and 1910	667
Table 5.—Population of incorporated places: 1930 and 1920	684
Table 6.—Population of cities of 5,000 or over by wards: 1930	689

Digitized by Google

NEBRASKA

Digitized by Google

POPULATION—NEBRASKA

NUMBER AND DISTRIBUTION OF INHABITANTS

Population of the State.—Nebraska was admitted to the Union as the thirty-seventh State in March, 1867. The area now constituting the State was included in the Louisiana Purchase in 1803, and belonged successively to the District of Louisiana, the Territory of Louisiana, the Territory of Missouri, the "Indian Country," and the Territory of Nebraska. At the time of its organization in 1854, the Territory of Nebraska included, in addition to the area of the present State, certain areas now in North and South Dakota, Montana, Wyoming, and Colorado. In 1882 a small tract of land was annexed from Dakota Territory, and in 1908 another small tract was ceded by South Dakota and annexed by Nebraska.

The population of Nebraska on April 1, 1930, according to the Fifteenth Census, was 1,377,963, which represents an increase of 81,591, or 6.3 per cent, as compared with the population on January 1, 1920. The total land area of the State, as shown in Table 3, was 76,808 square miles. The average number of inhabitants per square mile in 1930 was 17.9, as compared with 16.9 in 1920.

Table 1 shows the population of Nebraska from 1860 to 1930, together with the increase during each decade.

TABLE 1.—POPULATION OF NEBRASKA: 1860 TO 1930

CENSUS YEAR	Population	INCREASE OVER PRECEDING CENSUS	
		Number	Per cent
1930	1,377,963	81,591	6.3
1920	1,296,372	104,158	8.7
1910	1,192,214	125,914	11.8
1900	1,066,300	3,644	0.3
1890	1,062,656	610,254	134.9
1880	452,402	329,409	267.8
1870	122,993	94,152	326.5
1860	28,841	.....	.....

Counties and minor civil divisions.—In the tables which follow (Tables 2 to 6) the population of Nebraska is shown by counties, election precincts, townships, cities, and villages, with some comparative figures from previous censuses.

Cities of 10,000 or more.—There are eight cities in the State which had a population of 10,000 or more in 1930. Table 2 shows for these cities the population at each census for which figures are available, together with the increase or decrease during each decade. Omaha, the largest city, had a population of 214,006 in 1930, which represents an increase of 22,405, or 11.7 per cent, over its population in 1920. Lincoln, the capital, is the second city in Nebraska, with 75,933 inhabitants. The remaining cities in this group, in the order of their population, are Grand Island, Hastings, North Platte, Fremont, Norfolk, and Beatrice. The three last-named cities first attained a population of 10,000 between 1920 and 1930.

Digitized by Google

TABLE 2.—POPULATION OF PRINCIPAL CITIES FROM EARLIEST CENSUS TO 1930

[A minus sign (−) denotes decrease]

CITY AND CENSUS YEAR	Population	INCREASE OVER PRECEDING CENSUS	
		Number	Per cent
Beatrice:			
1930	10,297	633	6.6
1920	9,664	308	3.3
1910	9,356	1,481	18.8
1900	7,875	−5,961	−43.1
1890	13,836	11,389	465.4
1880	2,447		
Fremont:			
1930	11,407	1,815	18.9
1920	9,592	887	10.2
1910	8,718	1,477	20.4
1900	7,241	494	7.3
1890	6,747	3,734	123.9
1880	3,013	1,818	152.1
1870	1,195		
Grand Island:			
1930	18,041	4,094	29.4
1920	13,947	3,621	35.1
1910	10,326	2,772	36.7
1900	7,554	18	0.2
1890	7,536	4,573	154.3
1880	2,963		
Hastings:			
1930	15,490	3,843	33.0
1920	11,647	2,309	24.7
1910	9,338	2,150	29.9
1900	7,188	−6,396	−47.1
1890	13,584	10,767	382.2
1880	2,817		
Lincoln:			
1930	75,933	20,985	38.2
1920	54,948	10,975	25.0
1910	43,973	3,804	9.5
1900	40,169	−14,985	−27.2
1890	55,154	42,151	324.2
1880	13,003		
Norfolk:			
1930	10,717	2,083	24.1
1920	8,634	2,609	43.3
1910	6,025	2,142	55.2
1900	3,883	845	27.8
1890	3,038		
North Platte:			
1930	12,061	1,595	15.2
1920	10,466	5,673	118.4
1910	4,793	1,153	31.7
1900	3,640	585	19.1
1890	3,055	2,692	741.6
1880	363		
Omaha:[1]			
1930	214,006	22,405	11.7
1920	191,601	67,505	54.4
1910	124,096	21,541	21.0
1900	102,555	−37,897	−27.0
1890	140,452	109,934	360.2
1880	30,518	14,435	89.8
1870	16,083	14,200	754.1
1860	1,883		

[1] South Omaha city annexed to Omaha city between 1910 and 1920. Combined population: 150,355 in 1910; 128,556 in 1900; 148,514 in 1890.

Counties.—Table 3 shows the population of the 93 counties in Nebraska from 1890 to 1930, together with the land area of each county and its population per square mile in 1930. Of these counties, 50 increased in population between 1920 and 1930, while 43 decreased in population. No new counties have been organized, and there have been no changes in the county boundaries since the census of 1920.

Digitized by Google

TABLE 3.—AREA AND POPULATION OF COUNTIES: 1890 TO 1930

[A minus sign (−) denotes decrease]

COUNTY	Land area in square miles, 1930	POPULATION							
		1930		1920	1910	1900	1890	Per cent of increase	
		Total	Per square mile					1920 to 1930	1910 to 1920
Nebraska	76,808	1,377,963	17.9	1,296,372	1,192,214	1,066,300	1,062,656	6.3	8.7
Adams	565	26,275	46.5	22,621	20,900	18,840	24,303	16.2	8.2
Antelope	872	15,206	17.4	15,243	14,003	11,344	10,399	−0.2	8.9
Arthur [5]	721	1,344	1.9	1,412	----------	----------	----------	−4.8	----------
Banner	742	1,676	2.3	1,435	1,444	1,114	2,435	16.8	−0.6
Blaine	711	1,584	2.2	1,778	1,672	603	1,146	−10.9	6.3
Boone	692	14,738	21.3	14,146	13,145	11,689	8,683	4.2	7.6
Box Butte	1,076	11,861	11.0	8,407	6,131	5,572	5,494	41.1	37.1
Boyd [5]	535	7,169	13.4	8,243	8,826	7,332	695	−13.0	−6.6
Brown	1,235	5,772	4.7	6,749	6,063	3,470	4,359	−14.5	10.9
Buffalo	945	24,338	25.8	23,787	21,907	20,254	22,162	2.3	8.6
Burt	475	13,062	27.5	12,559	12,726	13,040	11,069	4.0	−1.3
Butler	583	14,410	24.7	14,606	15,403	15,703	15,454	−1.3	−5.2
Cass	538	17,684	32.9	18,029	19,786	21,330	24,080	−1.9	−8.9
Cedar	735	16,427	22.3	16,225	15,191	13,467	7,028	1.2	6.8
Chase	899	5,484	6.1	4,939	3,613	2,559	4,807	11.0	36.7
Cherry	5,979	10,898	1.8	11,753	10,414	6,541	6,428	−7.3	12.9
Cheyenne [4]	1,194	10,187	8.5	8,405	4,551	5,570	5,693	21.8	84.7
Clay	579	13,571	23.4	14,486	15,729	15,735	16,310	−6.3	−7.9
Colfax	405	11,434	28.2	11,624	11,610	11,211	10,453	−1.6	0.1
Cuming	577	14,327	24.8	13,769	13,782	14,584	12,265	4.1	−0.1
Custer	2,588	26,189	10.1	26,407	25,668	19,758	21,677	−0.8	2.9
Dakota [4]	253	9,505	37.8	7,694	6,594	6,286	5,386	23.5	17.2
Dawes	1,402	11,493	8.2	10,160	8,254	6,215	9,722	13.1	23.1
Dawson	985	17,875	18.1	16,604	15,961	12,214	10,129	11.7	0.3
Deuel [4]	439	3,992	9.1	3,282	1,788	2,650	2,893	21.6	83.8
Dixon	472	11,586	24.5	11,815	11,477	10,535	8,084	−1.9	2.9
Dodge	531	25,273	47.6	23,197	22,145	22,298	19,260	8.9	4.8
Douglas	331	212,982	703.9	204,524	168,546	140,509	158,008	13.9	21.3
Dundy	927	5,610	6.1	4,860	4,668	2,434	4,012	15.8	18.8
Fillmore	576	12,971	22.5	13,671	14,674	15,087	16,022	−5.1	−6.8
Franklin	578	9,094	15.7	10,067	10,303	9,455	7,693	−9.7	−2.3
Frontier	975	8,114	8.3	8,540	8,572	8,781	8,497	−5.0	−0.4
Furnas	721	12,140	16.8	11,657	12,083	12,373	9,840	4.1	−3.5
Gage	862	30,242	35.1	29,721	30,325	30,051	36,344	1.8	−2.0
Garden [4]	1,687	5,069	3.0	4,572	3,538	----------	----------	11.5	29.2
Garfield	575	3,207	5.6	3,496	3,417	2,127	1,659	−8.3	2.3
Gosper	464	4,287	9.2	4,669	4,933	5,301	4,816	−8.2	−5.4
Grant [4]	780	1,427	1.8	1,486	1,097	763	458	−4.0	35.5
Greeley	571	8,442	14.8	8,685	8,047	5,601	4,869	−2.8	7.9
Hall	528	27,117	51.4	25,720	20,361	17,206	16,513	14.3	16.5
Hamilton	538	12,159	22.6	13,237	13,459	13,330	14,096	−8.1	−1.6
Harlan	574	8,957	15.6	9,220	9,578	9,370	8,158	−2.9	−3.7
Hayes	722	3,663	5.0	3,327	3,011	2,708	3,953	8.3	10.5
Hitchcock	724	7,269	10.0	6,045	5,415	4,409	5,799	20.2	11.6
Holt	2,393	16,509	6.9	17,151	15,545	12,224	13,672	−3.7	10.3
Hooker	722	1,180	1.6	1,378	981	432	426	−14.4	40.5
Howard	561	10,020	17.8	10,739	10,783	10,343	9,430	−6.7	−0.4
Jefferson	578	16,409	28.4	16,140	16,852	15,196	14,850	1.7	−4.2
Johnson	374	9,157	24.5	8,940	10,187	11,197	10,333	2.4	−12.2
Kearney	516	8,094	15.7	8,583	9,106	9,866	9,061	−5.7	−5.7
Keith	1,068	6,721	6.3	5,294	3,692	1,951	2,556	27.0	43.4
Keyapaha	775	3,203	4.1	3,594	3,452	3,076	3,920	−10.9	4.1
Kimball	958	4,675	4.9	4,498	1,942	758	959	3.9	131.6
Knox	1,114	19,110	17.2	18,894	18,358	14,343	8,582	1.1	2.9
Lancaster	853	100,324	117.6	85,902	73,793	64,835	76,395	16.8	16.4

Footnotes at end of table.

Digitized by Google

TABLE 3.—AREA AND POPULATION OF COUNTIES: 1890 TO 1930—Continued

[A minus sign (−) denotes decrease]

COUNTY	Land area in square miles, 1930	POPULATION							
		1930		1920	1910	1900	1890	Per cent of increase	
		Total	Per square mile					1920 to 1930	1910 to 1920
Lincoln	2,536	25,627	10.1	23,420	15,684	11,416	10,441	9.4	49.3
Logan	573	2,014	3.5	1,596	1,521	960	1,378	26.2	4.9
Loup	576	1,818	3.2	1,946	2,188	1,305	1,662	−6.6	−11.1
McPherson [2]	864	1,358	1.6	1,692	2,470	517	401	−19.7	−31.5
Madison	576	26,037	45.2	22,511	19,101	16,976	13,669	15.7	17.9
Merrick	463	10,619	22.9	10,763	10,379	9,255	8,758	−1.3	3.7
Morrill [4]	1,417	9,950	7.0	9,151	4,584	----------	----------	8.7	99.6
Nance	446	8,718	19.5	8,712	8,926	8,222	5,773	0.1	−2.4
Nemaha	389	12,356	31.8	12,547	13,095	14,952	12,930	−1.5	−4.2
Nuckolls	579	12,629	21.8	13,236	13,019	12,414	11,417	−4.6	1.7
Otoe	606	19,901	32.8	19,494	19,323	22,288	25,403	2.1	0.9
Pawnee	431	9,423	21.9	9,578	10,582	11,770	10,340	−1.6	−9.5
Perkins	886	5,834	6.6	3,967	2,570	1,702	4,364	47.1	54.4
Phelps	538	9,261	17.2	9,900	10,451	10,772	9,869	−6.5	−5.3
Pierce	577	11,080	19.2	10,681	10,122	8,445	4,864	3.7	5.5
Platte	673	21,181	31.5	19,464	19,006	17,747	15,437	8.8	2.4
Polk	430	10,092	23.5	10,714	10,521	10,542	10,817	−5.8	1.8
Redwillow	720	13,859	19.2	11,434	11,056	9,604	8,837	21.2	3.4
Richardson	545	19,826	36.4	18,968	17,448	19,614	17,574	4.5	8.7
Rock	1,004	3,366	3.4	3,703	3,627	2,809	3,083	−9.1	2.1
Saline	573	16,356	28.5	16,514	17,866	18,252	20,097	−1.0	−7.6
Sarpy	240	10,402	43.3	9,370	9,274	9,080	6,875	11.0	1.0
Saunders	756	20,167	26.7	20,589	21,179	22,085	21,577	−2.0	−2.8
Scotts Bluff	723	28,644	39.6	20,710	8,355	2,552	1,888	38.3	147.9
Seward	574	15,938	27.8	15,867	15,895	15,690	16,140	0.4	−0.2
Sheridan	2,469	10,793	4.4	9,625	7,328	6,033	8,687	12.1	31.3
Sherman	573	9,122	15.9	8,877	8,278	6,550	6,399	2.8	7.2
Sioux	2,055	4,667	2.3	4,528	5,599	2,055	2,452	3.1	−19.1
Stanton	431	7,809	18.1	7,756	7,542	6,959	4,619	0.7	2.8
Thayer	578	13,684	23.7	13,976	14,775	14,325	12,738	−2.1	−5.4
Thomas	716	1,510	2.1	1,773	1,191	628	517	−14.8	48.9
Thurston	387	10,462	27.0	9,589	8,704	6,517	3,176	9.1	10.2
Valley	570	9,533	16.7	9,823	9,480	7,339	7,092	−3.0	3.6
Washington	380	12,095	31.8	12,180	12,738	13,086	11,869	−0.7	−4.4
Wayne	450	10,566	23.5	9,725	10,397	9,862	6,169	8.6	−6.5
Webster	578	10,210	17.7	10,922	12,008	11,619	11,210	−6.5	−9.0
Wheeler	578	2,335	4.0	2,531	2,292	1,362	1,683	−7.7	10.4
York	575	17,239	30.0	17,146	18,721	18,20[illegible]	17,279	0.5	−8.4

[1] State total for 1890 includes population (3,746) of Indian reservations specially enumerated, not distributed by counties, and of old Arthur County (91), annexed to McPherson between 1890 and 1900.
[2] Old Arthur County annexed to McPherson between 1890 and 1900. Present Arthur organized from part of McPherson in 1913.
[3] Boyd formed from unorganized territory in 1891.
[4] Morrill organized from part of Cheyenne in 1909.
[5] Part of Union, S. Dak., ceded to Dakota in 1908.
[6] Garden organized from part of Deuel in 1910; part of Garden annexed to Grant in 1919.

Minor civil divisions.—In some of the counties in Nebraska the primary divisions of the rural area are known as election precincts, in others as townships; and in many cases the cities form primary divisions (that is, they are independent of any precinct or township and coordinate with the precincts or townships in the political organization of the county). A few of the cities and all but one of the villages (Burwell) are included in the precincts or townships and thus constitute secondary divisions of the counties. Table 4 shows the population of each county by election precincts or townships, cities, and villages for the

Digitized by Google

last three censuses. The population of the cities and villages not organized independently is shown in *italics* under the population of the townships or precincts in which the places are respectively situated. Italics are also used for the figures representing the population at censuses prior to 1930 of cities which have recently been made independent, to indicate that the figures are not to be added in with the precincts or townships and other independent cities to make the county total (having already been counted once). Ten of the cities and one village are coextensive with the township or precinct. Where an incorporated place occupies parts of two or more townships or precincts, its population is given in connection with the presentation for the first division.

Changes in the boundaries of precincts or townships and incorporated places between 1920 and 1930 are indicated by footnotes on Table 4; for changes between 1910 and 1920, reference may be made to the Reports of the Fourteenth Census (1920), Volume I, Table 53.

TABLE 4.—POPULATION OF COUNTIES BY MINOR CIVIL DIVISIONS: 1930, 1920, AND 1910

[The "precincts" shown in the table are election precincts. For changes in boundaries, etc., between 1920 and 1930, see footnotes; for those between 1910 and 1920, see Reports of the Fourteenth Census (1920) Vol. I, Table 53]

MINOR CIVIL DIVISION	1930	1920	1910
Adams County	**26,275**	**22,621**	**20,900**
Ayr township	598	633	702
Ayr village, total	*177*	*184*	*142*
In Ayr twp.	*88*	*98*	*87*
In Zero twp.	*89*	*86*	*55*
Blaine township [1]	542	492	560
Cottonwood township	587	591	564
Holstein village	*254*	*227*	*323*
Denver township [1]	2,119	1,791	1,729
Hanover township	474	512	551
Hastings city [1]	15,490	11,647	9,338
Highland township	478	503	520
Juniata township	870	912	1,056
Juniata village	*367*	*329*	*471*
Kenesaw township	1,041	1,069	1,082
Kenesaw village	*614*	*646*	*657*
Little Blue township	491	560	546
Logan township	382	422	501
Roseland township	720	821	857
Roseland village	*180*	*243*	*249*
Silver Lake township	397	424	479
Verona township	643	646	714
Prosser village	*144*	*156*	*163*
Wanda township	421	486	523
West Blue township	477	541	575
Trumbull village, total	*181*	*236*	-------
In Adams Co.	*5*	*4*	-------
In Clay Co.	*176*	*232*	-------
Zero township	545	571	603
Ayr village (see Ayr twp.).			
Antelope County	**15,206**	**15,243**	**14,003**
Bazile township	517	412	432
Blaine township	391	401	365
Burnett township	465	488	469
Cedar township	595	664	569
Clearwater township	849	804	632
Clearwater village	*504*	*479*	*414*
Crawford township	543	508	533
Custer township	371	439	354
Eden township	380	390	389
Elgin township	395	391	387
Ellsworth township	727	772	661
Brunswick village	*362*	*359*	*278*
Antelope County—Con.			
Elm township	423	307	409
Frenchtown township	383	404	352
Garfield township	934	920	1,013
Orchard village	*505*	*444*	*559*
Grant township	571	578	591
Lincoln township	376	357	373
Logan township	1,516	1,464	1,270
Elgin village	*917*	*854*	*606*
Neligh city	1,649	1,724	1,566
Neligh township	420	520	479
Oakdale township	1,080	1,096	987
Oakdale village	*665*	*707*	*681*
Ord township	255	249	214
Royal township	630	583	397
Royal village	*217*	*202*	-------
Sherman township	314	287	331
Stanton township	310	347	247
Tilden city, in Antelope Co.	407	433	345
In Madison Co.	*699*	*668*	*556*
Total	*1,106*	*1,101*	*901*
Verdigris township	363	387	334
Willow township	342	309	304
Arthur County	**1,344**	**1,412**	-------
Arthur precinct	436	499	-------
Braden precinct	193	183	-------
Edward precinct	173	132	-------
Fora precinct	67	117	-------
Lena precinct	125	184	-------
Melrose precinct [2]	[illegible]	177	-------
Spotted Horse precinct [2]	150	-------	-------
Thune precinct	128	120	-------
Banner County	**1,676**	**1,435**	**1,444**
Epworth precinct	202	199	-------
Flowerfield precinct	188	223	336
Hull precinct [3]	186	127	150
Lone Pine precinct	168	148	192
Long Springs precinct	389	310	509
Loraine precinct	182	181	-------
Wright precinct	361	247	257

[1] ADAMS.—Parts of Blaine township annexed to Hastings city in 1926 and 1929 and part of Denver annexed in 1929.
[2] ARTHUR.—Spotted Horse precinct organized from part of Melrose in 1924.
[3] BANNER.—Hull precinct returned as Gabe Rock in 1920.

Digitized by Google

TABLE 4.—POPULATION OF COUNTIES BY MINOR CIVIL DIVISIONS: 1930, 1920, AND 1910—Continued

MINOR CIVIL DIVISION	1930	1920	1910
Blaine County	**1,584**	**[4] 1,778**	**[4] 1,672**
Brewster precinct	337	329	214
Dunn precinct	45	40	108
Dunning precinct [4]	526	531	447
Dunning village	*212*	*289*	-------
Edith precinct	216	277	293
Hardscrabble precinct	88	111	122
Hawley precinct	196	143	186
Hudson precinct	49	75	-------
Purdum precinct	127	176	146
Boone County	**14,738**	**14,146**	**13,145**
Albion city	2,172	1,978	1,584
Ashland precinct	560	574	506
Beaver precinct	1,607	1,456	1,329
St. Edwards village	*1,030*	*1,002*	*814*
Bonanza precinct	506	496	479
Boone precinct	601	592	610
Cedar precinct	2,134	2,168	1,885
Cedar Rapids village	*743*	*766*	*576*
Dublin precinct	846	841	821
Primrose village	*210*	*155*	*158*
Manchester precinct	775	866	782
Midland precinct	661	623	587
North Branch precinct	682	632	662
Oakland precinct	1,786	1,736	1,642
Petersburg village	*585*	*501*	*533*
Plum Creek precinct	595	605	605
Roselma precinct	588	373	585
Shell Creek precinct	628	570	561
Weitzel precinct	597	636	507
Box Butte County	**11,861**	**8,407**	**6,131**
Alliance precinct	6,669	4,591	3,105
Alliance city [5]	*6,669*	*4,591*	*3,105*
Box Butte precinct	631	451	361
Boyd precinct	364	288	268
Dorsey precinct	1,682	1,105	625
Hemingford village	*1,025*	*708*	*272*
Lake precinct [5]	636	530	539
Lawn precinct	379	312	300
Liberty precinct	253	180	170
Nonpareil precinct	558	350	243
Running Water precinct	186	176	76
Snake Creek precinct	110	72	122
Wright precinct	443	352	322
Boyd County	**7,169**	**8,243**	**8,826**
Basin township	964	1,141	1,441
Naper village	*176*	*190*	*300*
Bristow township	490	627	578
Bristow village	*183*	*255*	*175*
Bush township	584	634	676
Monowi village	*123*	*100*	*109*
Butte township	1,248	1,359	1,406
Anoka village	*107*	*129*	*145*
Butte village	*569*	*595*	*550*
Lynch township	822	1,022	1,045
Lynch village	*498*	*589*	*583*
McCully township	532	571	599
Morton township	614	759	884
Gross village	*51*	*84*	*111*
Mullen township	304	347	372
Spencer township	1,254	1,380	1,400
Spencer village	*653*	*728*	*671*
Ware township	357	403	425

MINOR CIVIL DIVISION	1930	1920	1910
Brown County	**5,772**	**6,749**	**6,083**
Ainsworth city	1,378	1,508	1,045
Ainsworth precinct	720	779	752
Buffalo precinct	263	248	204
Calamus precinct	137	129	-------
Chester precinct	138	131	400
Fairfield precinct	69	86	148
Garfield precinct	254	277	266
Johnstown precinct	809	1,004	914
Johnstown village	*220*	*290*	-------
Lakeland precinct	119	228	487
Long Pine city	937	1,200	781
Moon Lake precinct	125	150	209
Pine precinct	170	204	210
Pine Glen precinct	216	217	221
Smith precinct	131	148	435
Valley precinct	157	234	-------
Wilson precinct	149	206	-------
Buffalo County	**24,338**	**23,787**	**21,907**
Armada township	586	614	680
Miller village	*263*	*223*	*330*
Beaver township	463	427	493
Poole village	*104*	*105*	-------
Cedar township	428	486	465
Center township [6]	654	604	681
Cherry Creek township	338	314	327
Collins township [6]	672	-------	-------
Divide township	454	527	539
Elm Creek township	1,219	1,086	1,070
Elm Creek village	*708*	*600*	*620*
Gardner township	432	496	578
Garfield township	335	316	316
Gibbon township	1,363	1,432	1,251
Gibbon village	*825*	*885*	*718*
Grant township	629	637	718
Amherst village	*262*	*259*	*256*
Harrison township	263	264	291
Kearney township [6]	8,575	7,702	6,202
Kearney city	*8,575*	*7,702*	*6,202*
Logan township	317	326	305
Loup township	706	761	784
Pleasanton village	*282*	*262*	*252*
Odessa township	572	538	523
Platte township	357	262	253
Ravenna city	1,559	1,703	1,359
Riverdale township [6]	419	946	707
Riverdale village [6]	*129*	-------	-------
Rusco township	355	413	433
Sartoria township	255	250	306
Schneider township	410	483	479
Scott township	308	305	335
Sharon township	422	459	487
Shelton township	1,434	1,512	1,462
Shelton village	*927*	*1,037*	*1,005*
Thornton township	406	481	526
Valley township	407	443	387
Burt County	**13,062**	**13,559**	**13,796**
Arizona township	829	780	-------
Bell Creek township	661	715	-------
Craig township	1,390	1,406	-------
Craig village	*452*	*418*	*339*
Decatur township	1,735	1,500	-------
Decatur village	*683*	*657*	*781*
Everett township	1,486	1,492	-------
Lyons village	*985*	*1,025*	*875*
Logan township	763	792	-------

[4] BLAINE.—County totals for 1920 and 1910 include population (96 in 1920; 156 in 1910) of Lucy precinct, annexed to Dunning in 1921.

[5] BOX BUTTE.—Part of Lake precinct annexed to Alliance city in 1926.

[6] BUFFALO.—Collins township organized from parts of Kearney and Riverdale, and part of Kearney township annexed to Center, in 1929. Riverdale village not returned separately in 1920.

TABLE 4.—POPULATION OF COUNTIES BY MINOR CIVIL DIVISIONS: 1930, 1920, AND 1910—Continued

MINOR CIVIL DIVISION	1930	1920	1910
Burt County—Con.			
Oakland city	1,433	1,356	1,073
Oakland township	475	450	-------
Pershing township	434	432	-------
Riverside township	367	342	-------
Silver Creek township	647	609	-------
Summit township	1,038	875	-------
Tekamah city	1,804	1,811	1,524
Butler County	14,410	14,606	15,403
Alexis township	452	471	430
Bone Creek township	637	737	748
Octavia village[7]	*142*	-------	-------
Center township	567	614	649
David City township	2,333	2,216	2,177
David City	*2,333*	*2,216*	*2,177*
Franklin township	662	650	649
Linwood township	726	665	911
Abie village	*196*	*152*	*210*
Oak Creek township	1,017	1,179	1,186
Brainard village	*400*	*468*	*465*
Olive township	514	543	544
Platte township	417	511	504
Linwood village	*235*	*297*	*329*
Plum Creek township	468	463	544
Read township	839	840	937
Surprise village	*257*	*279*	*323*
Reading township	1,020	1,034	1,053
Rising City village	*472*	*460*	*456*
Richardson township	913	874	747
Dwight village	*323*	*309*	*184*
Savannah township	818	787	785
Bellwood village	*591*	*369*	*397*
Skull Creek township	802	822	974
Bruno village	*202*	*245*	*245*
Summit township	490	516	545
Ulysses township	1,005	883	1,087
Ulysses village	*492*	*460*	*551*
Union township	730	801	843
Garrison village	*126*	*138*	*177*
Cass County	17,684	18,039	19,786
Avoca precinct	592	677	742
Avoca village, total	*222*	*231*	*249*
In Avoca prec.	*167*	*231*	*249*
In Weeping Water prec.	*55*	-------	-------
Center precinct	687	688	779
Eight Mile Grove precinct	647	665	829
Elmwood precinct	823	883	943
Murdock village	*233*	*206*	*222*
Greenwood precinct	647	779	811
Alvo village, total	*163*	*208*	-------
In Greenwood prec.	*140*	*179*	-------
In Tipton prec.	*23*	*29*	-------
Liberty precinct	941	921	1,064
Union village	*316*	*292*	*302*
Louisville precinct	1,422	953	1,256
Louisville village	*969*	*645*	*778*
Mount Pleasant precinct	568	515	627
Nehawka precinct	676	748	896
Nehawka village[8]	*298*	-------	-------
Plattsmouth city	3,793	4,190	4,287
Plattsmouth precinct	843	740	891
Rock Bluffs precinct	1,116	1,141	1,189
Salt Creek precinct	830	687	843
Greenwood village	*404*	*340*	*387*
Cass County—Con.			
South Bend precinct	549	627	566
South Bend village	*99*	*143*	*125*
Stove Creek precinct	994	1,078	1,270
Elmwood village	*515*	*558*	*636*
Tipton precinct	856	987	1,046
Alvo village (see Greenwood prec.).			
Eagle village	*309*	*368*	*360*
Weeping Water city	1,029	1,084	1,067
Weeping Water precinct	671	666	680
Avoca village (see Avoca prec.).			
Cedar County	16,427	16,225	15,191
Precinct 1	595	575	608
St. Helena village	*83*	*124*	*148*
Precinct 2	429	405	365
Precinct 3	583	570	466
Precinct 4	588	532	397
Precinct 5	1,009	1,036	886
Wynot village	*348*	*368*	*258*
Precinct 6	311	270	256
Precinct 7	636	641	557
Obert village	*112*	*116*	-------
Precinct 8	535	677	591
Precinct 9	477	452	427
Precinct 9A	282	199	153
Fordyce village	*192*	*150*	-------
Precinct 10	453	442	425
Precinct 11	556	611	572
Precinct 12	568	542	541
Precinct 13	579	537	481
Precinct 14	535	539	525
Precinct 15	581	445	558
Precinct 16	1,131	1,180	1,088
Coleridge village	*616*	*674*	*536*
Precinct 17	521	523	543
Precinct 18	636	684	729
Magnet village	*160*	*153*	*178*
Precinct 19	586	452	614
Precinct 20	712	778	757
Belden village	*248*	*285*	*247*
Precinct 21	1,411	1,330	1,102
Laurel village	*864*	*830*	*514*
Hartington city	1,568	1,467	1,413
Randolph city	1,145	1,338	1,137
Chase County	5,484	[9] 4,939	[9] 3,613
Bussell precinct	352	310	242
Canby precinct	244	267	226
Champion precinct	472	411	292
Chase precinct	101	111	100
Enterprise precinct	272	279	225
Imperial precinct	1,186	957	626
Imperial village	*946*	*723*	*402*
Jamestown precinct	164	160	66
Lamar precinct	339	327	152
Lamar village[9]	*122*	-------	-------
Logan precinct	163	157	159
Macedonia precinct	266	243	160
Pearl precinct	87	93	105
Pioneer precinct[9]	440	261	208
Valley precinct	243	296	246
Wauneta precinct	1,155	918	659
Wauneta village	*793*	*672*	*327*

[7] BUTLER.—Octavia village incorporated in 1922.
[8] CASS.—Nehawka village incorporated in 1920.
[9] CHASE.—County totals for 1920 and 1910 include population (149 in 1920; 133 in 1910) of Lincoln precinct, consolidated with Pioneer in 1923. Lamar village not returned separately in 1920.

Digitized by Google

[illegible]	[illegible]	[illegible]	[illegible]	[illegible]	[illegible]	[illegible]	[illegible]	[illegible]	[illegible]	[illegible]	[illegible]

TABLE 4.—POPULATION OF COUNTIES BY MINOR CIVIL DIVISIONS: 1930, 1920, AND 1910—Continued

MINOR CIVIL DIVISION	1930	1920	1910
Cuming County—Con.			
Neligh township	648	662	743
St. Charles township	494	515	520
Sherman township	709	619	715
West Point city	2,225	2,002	1,776
Wisner city	1,327	1,210	1,081
Wisner township	473	580	521
Custer County	**26,189**	**24,407**	**25,668**
Algernon township	1,415	1,501	1,574
Mason City village	*447*	*487*	*480*
Ansley township	1,323	1,319	1,273
Ansley village	*817*	*775*	*700*
Arnold township	1,676	1,692	916
Arnold village	*899*	*933*	*231*
Berwyn township	965	926	870
Berwyn village	*196*	*205*	-------
Broken Bow city	2,715	2,567	2,260
Broken Bow township	1,160	1,127	1,175
Cliff township	679	660	682
Comstock township	730	754	592
Comstock village	*450*	*450*	*323*
Custer township	346	333	726
Delight township	1,433	1,459	1,405
Callaway village	*833*	*833*	*765*
Douglas Grove township	604	668	886
East Custer township	213	250	179
Elim township	596	598	716
Elk Creek township	840	873	865
Garfield township	470	472	487
Grant township	477	487	505
Hayes township	208	256	443
Kilfoil township	1,322	1,368	1,338
Merna village	*439*	*553*	*459*
Lillian township	677	738	712
Loup township	780	842	924
Milburn township	315	307	-------
Myrtle township	516	538	760
Ryno township	383	402	-------
Sargent township	1,644	1,625	1,436
Sargent village	*834*	*1,078*	*661*
Spring Creek township	223	234	-------
Triumph township	422	475	428
Victoria township	1,238	1,167	1,128
Anselmo village	*472*	*467*	*351*
Wayne township	427	436	501
West Union township	369	328	739
Westerville township	851	780	886
Wood River township	1,112	1,225	1,262
Oconto village	*243*	*272*	*245*
Dakota County	**9,505**	**7,694**	**6,564**
Covington precinct	459	404	347
Dakota precinct	858	828	931
Dakota City village	*417*	*399*	*474*
Emerson precinct	776	722	705
Emerson village, total	*891*	*864*	*838*
In Dakota Co.	*202*	*198*	*186*
In Dixon Co.	*563*	*546*	*561*
In Thurston Co.	*126*	*120*	*91*
Hubbard precinct	748	714	670
Hubbard village	*180*	*152*	*150*
Omadi precinct	1,169	1,206	1,111
Homer village	*452*	*491*	*397*
Pigeon Creek precinct	401	342	403
St. Johns precinct	703	606	684
Jackson village	*242*	*274*	*290*
South Sioux City	3,927	2,402	1,196
Summit precinct	464	470	517

MINOR CIVIL DIVISION	1930	1920	1910
Dawes County	**11,493**	**10,160**	**8,254**
Antelope precinct	483	382	341
Chadron city	4,606	4,412	2,687
Chadron precinct	1,115	780	969
Craig precinct	236	181	204
Crawford city	1,703	1,646	1,323
Crawford precinct	1,305	884	1,203
Evergreen precinct	387	400	307
Leonard precinct	389	396	307
Marsland village	*175*	*165*	-------
Orange precinct	249	206	231
Table precinct	251	206	170
Wayside precinct	158	183	-------
Whitney precinct	611	424	512
Whitney village [13]	*177*	-------	-------
Dawson County	**17,875**	**16,004**	**15,961**
Antelope precinct	262	325	347
Blaine precinct	344	392	404
Buffalo precinct	217	215	212
Coyote precinct	725	735	747
Darr village	*45*	*28*	*32*
Cozad city	1,813	1,293	1,096
Cozad precinct	207	198	114
Fairview precinct	285	286	288
Farnam precinct	624	679	742
Farnam village	*394*	*408*	*462*
German precinct	367	396	428
Gillan precinct	611	627	651
Gothenburg city	2,322	1,754	1,730
Gothenburg precinct	185	159	136
Grant precinct	909	819	761
Hillside precinct	201	187	240
Holmes precinct	186	173	239
Kennebec precinct	617	579	641
Eddyville village	*224*	*227*	*254*
Lexington city	2,962	2,327	2,059
Lexington precinct	770	599	743
Lincoln precinct	291	288	310
Logan precinct	500	544	509
Overton precinct	1,220	1,079	1,174
Overton village	*600*	*515*	*674*
Platte precinct	273	280	294
Ringgold precinct	396	427	437
Willow Island precinct	600	574	530
Wood River precinct	988	1,069	1,129
Sumner village	*297*	*345*	*321*
Deuel County	**3,992**	**3,282**	**1,786**
Big Springs precinct	1,441	974	665
Big Springs village	*595*	*408*	-------
Chappell precinct [14]	1,766	1,748	756
Chappell village	*1,061*	*1,131*	*329*
Swan precinct [14]	785	560	365
Dixon County	**11,586**	**11,815**	**11,477**
Clark township	484	458	507
Concord township	1,054	1,034	988
Concord village	*257*	*261*	*198*
Dixon village	*222*	*241*	*217*
Daily township	521	558	517
Emerson township	903	973	1,028
Emerson village, total	*891*	*864*	*838*
In Dixon Co.	*563*	*546*	*561*
In Dakota Co.	*202*	*198*	*186*
In Thurston Co.	*126*	*120*	*91*
Galena township	684	659	683
Martinsburg village	*93*	*303*	*291*

[13] DAWES.—Whitney village incorporated in 1928.
[14] DEUEL.—Part of Swan precinct annexed to Chappell in 1924.

Digitized by Google

TABLE 4.—POPULATION OF COUNTIES BY MINOR CIVIL DIVISIONS: 1930, 1920, AND 1910—Continued

MINOR CIVIL DIVISION	1930	1920	1910
Dixon County—Con.			
Hooker township	825	843	674
Maskell village	*131*	*165*	.....
Logan township	556	628	646
Newcastle township	962	1,056	1,045
Newcastle village	*446*	*500*	*436*
Otter Creek township	631	595	661
Waterbury village	*204*	*190*	*199*
Ponca township	645	611	638
Ponca City township	920	1,014	1,000
Ponca city	*920*	*1,014*	*1,000*
Silver Creek township	612	588	620
Spring Bank township	1,141	1,140	970
Allen village	*489*	*486*	*371*
Wakefield township	1,558	1,628	1,500
Wakefield city, total [14]	*1,112*	*1,114*	*861*
In Dixon Co.	*1,015*	*1,048*	*861*
In Wayne Co.	*97*	*66*	.....
Dodge County	**25,273**	**23,197**	**22,145**
Cotterell township	739	820	831
Cuming township [15]	602	1,626	1,488
Elkhorn township	510	483	442
Everett township	476	521	546
Fremont city [15]	11,407	9,592	8,718
Hooper township	1,713	1,635	1,496
Hooper village	*985*	*1,014*	*741*
Winslow village	*156*	*154*	*99*
Logan township	892	808	857
Uehling village	*297*	*267*	*228*
Maple township	550	604	606
Nickerson township	736	631	637
Nickerson village	*183*	*141*	.....
North Bend city	1,108	1,087	1,105
Pebble township	971	1,027	990
Snyder village, total	*458*	*359*	*314*
In Pebble twp.	*348*	*359*	*314*
In Webster twp.	*110*	.....	.....
Platte township [15]	1,199	1,162	1,134
Pleasant Valley township	677	640	646
Ridgeley township	586	612	675
Scribner city [15]	1,066	*1,021*	*891*
Union township	576	542	632
Webster township	1,465	1,407	1,342
Dodge village	*695*	*648*	*661*
Snyder village (see Pebble twp.)			
Douglas County	**232,982**	**204,524**	**[16]168,540**
Benson precinct	1,732	1,145	4,361
Chicago precinct	1,121	998	1,055
Elkhorn village	*411*	*333*	*291*
Douglas precinct [16]	4,877	2,806	1,717
Ralston village	*809*	*455*	.....
Dundee precinct [16]	1,417	439	1,547
East Omaha precinct [16]	1,093	380	361
Elkhorn precinct	588	646	670
Florence precinct [16]	891	645	2,217
Jefferson precinct	975	941	986
Bennington village	*375*	*314*	*276*
McArdle precinct	1,566	771	823
Millard precinct	863	813	837
Millard village	*321*	*300*	*260*
Omaha city [16]	214,006	191,601	124,096
Platte Valley precinct	1,729	1,432	1,496
Valley village	*1,039*	*764*	*810*
Union precinct	1,062	986	983
Waterloo precinct	1,062	921	981
Waterloo village	*452*	*451*	*402*

MINOR CIVIL DIVISION	1930	1920	1910
Dundy County	**5,610**	**4,869**	**[17]4,068**
Allston township	244	254	222
Benkelman township	1,598	1,219	845
Benkelman village	*1,154*	*1,009*	*538*
Calvert township	237	207	182
Haigler township	1,040	961	597
Haigler village	*585*	*450*	*205*
Harrison township	136	153	315
Hoover township	152	165	118
Indian Creek township	131	138	99
Lutz township	276	290	289
Max township	519	438	312
Muddy township	131	113	94
Ough township	204	205	189
Parks township	357	132	136
Thayer township	125	194	208
Union township	278	247	157
Township 3, range 36	182	153	161
Fillmore County	**12,971**	**13,671**	**14,674**
Belle Prairie township	629	680	810
Strang village	*153*	*175*	*238*
Bennett township	452	471	551
Bryant township	899	921	1,007
Shickley village	*389*	*396*	*429*
Chelsea township	434	519	601
Exeter township	1,456	1,419	1,507
Exeter village	*941*	*910*	*916*
Fairmont township	1,238	1,322	1,443
Fairmont city	*740*	*785*	*921*
Franklin township	893	933	992
Ohiowa village	*394*	*453*	*373*
Geneva city	1,662	1,768	1,741
Geneva township	648	644	650
Glengary township	915	951	909
Milligan village	*412*	*418*	*336*
Grafton township	788	853	943
Grafton village	*284*	*324*	*353*
Hamilton township	504	534	630
Liberty township	522	623	635
Madison township	526	570	636
Momence township	494	514	556
Stanton township	473	470	527
West Blue township	438	479	536
Franklin County	**9,094**	**10,067**	**10,303**
Antelope township	758	917	878
Upland village	*367*	*433*	*390*
Ash Grove township	314	374	371
Bloomington township	740	819	862
Bloomington village, total	*431*	*503*	*554*
In Bloomington twp.	*411*	*470*	*507*
In Oak Grove twp.	*20*	*33*	*47*
Buffalo township	363	403	455
Farmers township	330	386	404
Franklin city	1,103	1,055	949
Franklin township	305	338	350
Grant township	513	608	630
Riverton village, total	*328*	*399*	*369*
In Grant twp.	*151*	*192*	*189*
In Washington twp.	*177*	*207*	*180*
Lincoln township	430	470	524
Logan township	299	297	366
Macon township	381	420	445
Marion township	388	422	389
North Franklin township	970	1,041	1,104
Campbell village	*565*	*561*	*573*

[14] DIXON.—Wakefield village incorporated as a city in 1920.

[15] DODGE.—Scribner village incorporated as a city and made independent of Cuming township in 1921. Parts of Platte township annexed to Fremont city in 1922, 1923, 1928, and 1930.

[16] DOUGLAS.—County total for 1910 includes population of Clontarf precinct (157) and of South Omaha city (26,259), annexed to Omaha city between 1910 and 1920. Parts of Douglas precinct annexed to Omaha city in 1925 and 1926, parts of Dundee annexed in 1921, 1923, 1924, 1925 and 1927, and parts of East Omaha and Florence annexed in 1926.

[17] DUNDY.—County total for 1910 includes population (174) of Blaine precinct, annexed to Haigler and Parks townships in 1918.

Digitized by Google

TABLE 4.—POPULATION OF COUNTIES BY MINOR CIVIL DIVISIONS: 1930, 1920, AND 1910—Continued

MINOR CIVIL DIVISION	1930	1920	1910
Franklin County—Con.			
Oak Grove township	314	397	428
Bloomington village (see Bloomington twp.).			
Salem township	801	875	907
Hildreth village	*400*	*453*	*450*
Turkey Creek township	643	615	656
Naponee village	*252*	*263*	*195*
Washington township	442	621	585
Riverton village (see Grant twp.).			
Frontier County	**8, 114**	**8, 540**	**8, 572**
Allen precinct	191	183	160
Clearwater precinct	189	240	271
Curtis city [16]	960	*1, 017*	*613*
Curtis precinct [16]	231	1, 208	964
Earl precinct	200	281	287
Fairview precinct	763	713	709
Eustis village	*497*	*434*	*403*
Garfield precinct	226	225	235
Grant precinct	218	271	287
Harrison precinct	250	267	285
Horrell precinct	225	235	271
Knowles precinct	282	235	272
Laird precinct	881	877	849
Maywood village	*525*	*533*	*443*
Laws precinct	168	188	214
Lincoln precinct	163	183	194
Logan precinct	263	301	281
Moorefield precinct	428	426	430
Moorefield village	*156*	*151*	-------
Muddy precinct	341	356	364
North Star precinct	204	244	208
Orafino precinct [16]	272	263	261
Osborn precinct	166	207	249
Plum Creek precinct	196	201	219
Russell precinct	201	249	260
Sheridan precinct	185	221	253
Sherman precinct	206	193	211
Stockville precinct	417	448	504
Stockville village	*186*	*196*	*232*
Weaver precinct	183	186	178
Zimmer precinct	105	139	161
Furnas County	**12, 140**	**11, 657**	**12, 083**
Arapahoe precinct	1, 466	1, 339	1, 343
Arapahoe city	*1, 017*	*894*	*901*
Beaver City	1, 024	1, 103	975
Beaver City precinct	383	319	347
Burtons Bend precinct	880	911	884
Holbrook village	*488*	*455*	*414*
Cambridge precinct	1, 656	1, 463	1, 524
Cambridge village	*1, 203*	*1, 042*	*1, 029*
Edison precinct	717	697	737
Edison village	*329*	*315*	*334*
Eureka precinct	269	275	331
Lincoln precinct	334	366	391
Logan precinct	265	264	301
Lynden precinct	562	576	581
Hendley village	*211*	*200*	*238*
Maple Creek precinct	333	323	422
New Era precinct	335	365	393
Oxford precinct	1, 213	1, 001	1, 045
Oxford village, total	*1, 155*	*789*	*593*
In Furnas Co.	*896*	*789*	*593*
In Harlan Co.	*259*	-------	-------
Richmond precinct	298	311	341
Rockton precinct	271	232	272
Sherman precinct	197	215	258
Furnas County—Con.			
Spring Green precinct	288	258	271
Union precinct	258	290	325
Vincent precinct	288	284	348
Weaver precinct	267	264	261
Wilsonville precinct	836	801	733
Wilsonville village	*489*	*470*	*386*
Gage County	**30, 242**	**29, 721**	**30, 325**
Adams township	1, 120	1, 135	1, 188
Adams village	*535*	*574*	*647*
Barneston township	566	838	738
Barneston village, total	*221*	*258*	*228*
In Barneston twp.	*13*	*258*	*228*
In Liberty twp.	*208*	-------	-------
Beatrice city [19]	10, 297	9, 664	9, 356
Blakely township	639	672	603
Blue Springs township	967	1, 006	1, 023
Blue Springs village	*700*	*742*	*712*
Clatonia township	694	799	754
Clatonia village	*242*	*239*	*233*
Elm township	427	508	555
Filley township	675	730	756
Filley village	*183*	*169*	*194*
Glenwood township	644	671	770
Odell village, total	*472*	*403*	*427*
In Glenwood twp.	*117*	*94*	*130*
In Paddock twp.	*355*	*309*	*297*
Grant township	467	527	565
Hanover township	602	679	683
Highland township	868	891	963
Cortland village	*318*	*322*	*364*
Holt township	688	693	711
Pickrell village	*183*	*160*	-------
Hooker township	498	505	558
Island Grove township	523	579	628
Liberty township	1, 102	897	1, 024
Barneston village (see Barneston twp.).			
Liberty village	*348*	*375*	*394*
Lincoln township	562	562	619
Logan township	578	589	637
Midland township [19]	1, 538	[19] 1, 199	[19] 1, 104
Nemaha township	540	586	543
Paddock township	828	836	919
Odell village (see Glenwood twp.).			
Riverside township [19]	595	[19] 559	[19] 600
Rockford township	762	830	815
Sherman township	619	424	642
Virginia village	*157*	*116*	*154*
Sicily township	546	513	605
Wymore township [19]	2, 897	2, 820	2, 916
Wymore city [19]	*2, 680*	*2, 592*	*2, 613*
Garden County	**5, 098**	**4, 572**	**3, 538**
Alkali precinct	73	110	-------
Blue Creek precinct	1, 251	1, 106	-------
Lewellen village [20]	*419*	-------	-------
Kincaid precinct	98	104	-------
Lake precinct	49	72	-------
Lisco precinct	712	575	-------
Lost Creek precinct	1, 876	1, 483	-------
Oshkosh village	*843*	*707*	-------
Park precinct	182	144	-------
Pioneer precinct	58	52	-------
Rush Creek precinct	308	302	-------
Sughrue precinct	293	231	-------
Valley precinct	145	191	-------
Warren precinct	54	202	-------

[16] FRONTIER.—Curtis village incorporated as a city and made independent of Curtis precinct in 1922. Orafino precinct returned as Lower Medicine in 1920 and 1910.

[19] GAGE.—Parts of Beatrice city annexed to Midland township in 1924 and to Riverside in 1925 and 1927; and parts of Wymore city annexed to Wymore township in 1928 and 1929. Population for 1920 and 1910 of Midland and Riverside townships has been corrected by transfer of population (696 in 1920; 440 in 1910) of Nebraska Institute for Feeble-minded Youth from the latter to the former.

[20] GARDEN.—Lewellen village incorporated in 1920.

Digitized by Google

| | | |

TABLE 4.—POPULATION OF COUNTIES BY MINOR CIVIL DIVISIONS: 1930, 1920, AND 1910—Continued

MINOR CIVIL DIVISION	1930	1920	1910
Harlan County—Con.			
Scandinavia township	323	354	379
Ragan village (see Antelope twp.).			
Spring Grove township	344	346	352
Turkey Creek township	383	422	430
Huntley village, total	*179*	*170*	-------
In Turkey Creek twp.	*89*	*100*	-------
In Washington twp.	*90*	*70*	-------
Washington township	423	457	485
Huntley village (see Turkey Creek twp.).			
Hayes County	3,603	[14] 3,327	[14] 3,011
Antelope precinct [14]	209	150	169
Blackwood precinct	148	164	116
Concord precinct	94	155	165
Deerfield precinct	195	166	123
Fairfield precinct [14]	241	189	145
Germanville precinct	166	197	151
Hamlet precinct [14]	669	-------	-------
Hamlet village [14]	*199*	-------	-------
Harrison precinct [14]	62	-------	-------
Hayes Center precinct [14]	755	264	273
Hayes Center village [14]	*229*	-------	-------
Highland precinct	154	130	124
High Ridge precinct [14]	122	116	135
Hopewell precinct	264	279	208
Swan Lake precinct	168	192	173
Thornburg precinct	189	175	160
Valley precinct	167	185	186
Hitchcock County	7,269	6,045	5,415
Beverly precinct	184	123	190
Blackwood precinct	313	322	307
Cornell precinct	220	179	166
Culbertson precinct	1,197	1,032	913
Culbertson village	*820*	*686*	*580*
Driftwood precinct	144	104	111
Eden precinct	231	202	239
Freedom precinct	186	186	178
Grant precinct	174	177	168
Logan precinct	180	147	129
Palisade precinct	892	680	534
Palisade village	*731*	*527*	*380*
Pleasant Hill precinct	292	233	195
Pleasant View precinct	177	128	163
Ridnour precinct	393	307	295
Trenton village, total	*865*	*592*	*497*
In Ridnour prec.	*205*	*133*	*142*
In Trenton prec.	*660*	*459*	*355*
Riverside precinct	336	334	276
Starkey precinct	143	99	108
Stratton precinct	837	666	460
Stratton village	*663*	*509*	*367*
Trenton precinct	925	688	558
Trenton village (see Ridnour prec.).			
Union precinct	146	138	128
Upper Driftwood precinct	156	148	154
Webster precinct	143	152	143

MINOR CIVIL DIVISION	1930	1920	1910
Holt County	16,509	17,151	15,645
Antelope township [15]	189	-------	-------
Atkinson township [15]	1,761	1,830	1,318
Atkinson city	*1,144*	*1,800*	*810*
Chambers township	653	702	501
Chambers village	*259*	*256*	-------
Cleveland township	188	209	237
Coleman township	205	244	-------
Conley township	251	240	174
Deloit township	408	399	391
Dustin township	148	175	220
Emmet township	399	444	346
Emmet village	*88*	*150*	-------
Ewing township	825	845	1,077
Ewing village	*688*	*543*	*440*
Fairview township	135	115	91
Francis township [15]	119	188	211
Golden township	329	438	-------
Grattan township	727	714	764
Green Valley township	227	243	237
Holt Creek township [15]	68	-------	-------
Inman township	711	789	719
Inman village	*285*	*315*	-------
Iowa township [15]	295	452	388
Josie township	48	74	-------
Lake township	247	247	270
McClure township	146	186	233
O'Neill city	2,019	2,107	2,089
Paddock township	476	448	454
Pleasant View township	209	217	237
Rock Falls township	293	284	254
Sand Creek township	281	233	223
Saratoga township	178	207	427
Scott township	333	350	293
Shamrock township	157	193	145
Sheridan township	400	400	395
Shields township	493	553	532
Steel Creek township	345	349	318
Stuart township [15]	1,522	1,619	1,327
Stuart village	*763*	*739*	*467*
Swan township	163	213	286
Verdigris township	942	879	882
Page village	*359*	[15] *271*	-------
Willowdale township	339	307	260
Wyoming township	280	258	246
Hooker County	1,180	1,378	981
Abby precinct	79	117	124
Hecla precinct	142	227	152
Highland precinct	76	98	-------
Mullen precinct	840	851	585
Mullen village	*524*	*499*	-------
Valley precinct	43	85	120
Howard County	10,020	10,739	10,783
Cleveland precinct	293	313	348
Cotesfield precinct	536	620	614
Cotesfield village	*153*	*214*	-------
Dannebrog precinct	875	957	955
Dannebrog village	*427*	*436*	*380*
Dannevirke precinct	426	471	566

[14] HAYES.—County totals for 1920 and 1910 include population (965 in 1920; 883 in 1910) of Carrico, Logan, Estell, Frenchman, Galena, Government, and old Harrison precincts. Part of Galena precinct annexed to Antelope and part, together with Estell and Frenchman precincts, consolidated to form Hamlet precinct in 1920; parts of old Harrison precinct annexed to Fairfield and High Ridge in 1920; Carrico, Government, and Logan precincts annexed to Hayes Center in 1920. Harrison precinct organized in 1926 from that part of old Harrison annexed to High Ridge in 1920. Hamlet and Hayes Center villages incorporated in 1928 and in 1930, respectively.

[15] HOLT.—Antelope township organized from part of Iowa in 1921 and Holt Creek township organized from part of Francis in 1925. Part of Stuart township annexed to Atkinson in 1923. Population of Page village incorrectly reported as 608 in 1920.

Digitized by Google

TABLE 4.—POPULATION OF COUNTIES BY MINOR CIVIL DIVISIONS: 1930, 1920, AND 1910—Continued

MINOR CIVIL DIVISION	1930	1920	1910
Howard County—Con.			
Elba precinct	616	682	708
Elba village	*286*	*276*	*302*
Fairdale precinct	350	372	416
Gage Valley precinct [16]	495	532	521
Kelso precinct	398	454	457
Logan precinct	392	459	459
Loup Fork precinct	760	811	787
Howard City village	*246*	*259*	*283*
Posen precinct	756	811	985
Posen village	*230*	*337*	*246*
St. Libory precinct	739	781	730
St. Paul city	1,621	1,615	1,336
St. Paul precinct [16]	615	652	744
Spring Creek precinct	776	799	723
Cushing village [16]	*141*	-------	-------
Warsaw precinct	372	410	434
Jefferson County	**16,409**	**16,140**	**16,852**
Antelope precinct	383	416	445
Buckley precinct	695	751	827
Reynolds village	*213*	*208*	*246*
Cub Creek precinct	786	866	985
Jansen village	*264*	*258*	*308*
Endicott precinct	681	537	633
Endicott village	*242*	*187*	*204*
Eureka precinct	670	752	811
Daykin village	*187*	*204*	*220*
Fairbury city	6,192	5,454	5,294
Fairbury precinct	823	828	621
Gibson precinct	466	465	564
Jefferson precinct	534	607	644
Harbine village	*106*	*107*	-------
Lincoln precinct	595	566	633
Meridian precinct	527	539	705
Newton precinct	786	784	862
Steele City village	*225*	*300*	*300*
Pleasant precinct	948	1,023	1,128
Diller village	*405*	*418*	*506*
Plymouth precinct	890	949	991
Plymouth village	*418*	*453*	*438*
Richland precinct	475	517	616
Rock Creek precinct	490	526	573
Washington precinct	468	560	520
Johnson County	**9,157**	**8,940**	**10,187**
Helena precinct	747	854	841
Lincoln precinct	502	567	582
Maple Grove precinct	439	513	548
Nemaha precinct	532	535	583
Spring Creek precinct	1,158	1,180	1,362
Cook village	*354*	*360*	*387*
Sterling precinct	1,514	1,151	1,707
Sterling village	*762*	*804*	*714*
Tecumseh city	1,829	1,688	1,748
Todd Creek precinct	982	915	1,058
Elk Creek village	*260*	*218*	*240*
Vesta precinct	669	681	807
Western precinct	785	856	951
Crab Orchard village	*258*	*278*	*274*
Kearney County	**8,094**	**8,583**	**9,106**
Blaine township	353	371	427
Cosmo township	432	499	576
Kearney County—Con.			
Eaton township	608	633	655
Heartwell village	*182*	*140*	-------
Grant township	357	463	498
Hayes township	1,108	1,175	1,313
Minden city, total	*1,716*	*1,527*	*1,559*
In Hayes twp.	*686*	*691*	*707*
In Lincoln twp.	*1,030*	*836*	*852*
Liberty township	399	435	438
Lincoln township	1,463	1,352	1,410
Minden city (see Hayes twp.).			
Logan township	341	340	388
Lowell township	389	373	359
May township	458	517	546
Norman village	*107*	*127*	-------
Mirage township	891	947	930
Axtell village	*326*	*385*	*394*
Newark township	207	258	219
Oneida township	723	792	870
Wilcox village	*348*	*358*	*382*
Sherman township	365	428	477
Keith County	**6,721**	**5,294**	**3,692**
Belmar precinct [17]	232	121	-------
Birdwood precinct	144	160	-------
Brule precinct [17]	524	456	410
Brule village [17]	*329*	-------	-------
Chase precinct [17]	245	190	121
East Ogallala precinct [17]	709	839	541
Logan precinct	319	300	169
Lonergan precinct	234	221	248
Ogallala city [17]	1,631	*1,052*	*643*
Paxton precinct	1,038	902	851
Paxton village	*507*	*430*	*179*
Sarben precinct	268	198	-------
Vail precinct	509	390	347
West Ogallala precinct [17]	466	1,087	681
Whitetail precinct	402	430	324
Keyapaha County	**3,903**	**3,594**	**3,459**
Burton precinct	402	428	455
Burton village	*72*	*98*	-------
Custer precinct [18]	916	889	636
Springview village	*307*	*354*	*216*
Garfield precinct [18]	177	291	246
Holt precinct [18]	225	340	335
Keyapaha precinct	331	414	440
McGuire precinct	315	341	356
Mills precinct	209	340	378
Norden precinct	293	267	289
Pine precinct	124	155	175
Simpson precinct	121	129	142
Kimball County	**4,675**	**4,496**	**1,942**
Antelope precinct	2,568	2,450	942
Kimball village	*1,711*	*1,620*	*454*
Bushnell precinct	796	757	334
Bushnell village	*341*	*221*	-------
Dix precinct	682	635	246
Dix village	*279*	*248*	-------
Johnson precinct	329	343	233
South Divide precinct	84	148	-------
Union precinct	216	165	187

[16] HOWARD.—Part of St. Paul precinct annexed to Gage Valley in 1924. Cushing village not returned separately in 1920.

[17] KEITH.—Parts of Chase precinct annexed to Belmar and Brule, and part of Brule precinct annexed to Chase, in 1924. Brule village not returned separately in 1920. Ogallala town, formerly in East and West Ogallala precincts, incorporated as an independent city in 1930.

[18] KEYAPAHA.—Parts of Garfield and Holt precincts annexed to Custer in 1922 and 1924, respectively.

Digitized by Google

TABLE 4.—POPULATION OF COUNTIES BY MINOR CIVIL DIVISIONS: 1930, 1920, AND 1910—Continued

MINOR CIVIL DIVISION	1930	1920	1910
Knox County	19,110	18,894	18,358
Bloomfield city	1,435	1,431	1,264
Bohemia township	195	234	222
Central township	441	394	472
Cleveland township	530	524	522
Columbia township	493	400	497
Creighton city	1,388	1,446	1,373
Creighton township	626	670	643
Barile Mills village	*76*	*91*	*77*
Dolphin township	535	521	538
Dowling township	533	527	504
Eastern township	1,330	1,242	1,328
Crofton village	*733*	*811*	*610*
Frankfort township	303	264	-------
Harrison township	449	391	388
Herrick township	545	480	426
Hill township	572	471	688
Jefferson township	325	332	364
Lincoln township	1,209	1,039	1,152
Wausa village	*754*	*688*	*604*
Logan township	345	365	360
Miller township	569	592	640
Winnetoon village	*159*	*208*	*220*
Morton township	479	525	581
Niobrara township	900	878	922
Niobrara village	*761*	*756*	*633*
Peoria township	501	497	515
Raymond township	1,225	1,294	1,443
Verdel village	*155*	*162*	*162*
Santee township	372	587	364
Spade township	347	337	298
Sparta township	350	315	286
Union township	378	364	-------
Valley township	539	547	575
Center village	*180*	*198*	*119*
Verdigre township	1,052	966	795
Verdigre village	*618*	*528*	*403*
Walnut Grove township	581	603	597
Washington township	363	423	388
Western township	200	235	213
Lancaster County	100,324	[29]85,902	[29]73,793
Buda precinct	808	878	899
Hallam village	*193*	*212*	*168*
Centerville precinct	795	744	792
Sprague village	*156*	*112*	-------
Denton precinct	614	607	706
Denton village	*114*	*145*	-------
Elk precinct	649	735	688
Malcolm village	*121*	*125*	-------
Garfield precinct [29]	1,591	937	1,072
Grant precinct [29]	619	2,840	2,149
Havelock city	3,659	3,602	2,680
Highland precinct	530	525	606
Lancaster precinct [29]	555	1,840	2,484
Lincoln city [29]	75,933	54,948	43,973
Little Salt precinct	490	574	547
Middle Creek precinct	684	642	690
Mill precinct	398	488	551
Nemaha precinct	992	1,046	1,091
Bennett village	*428*	*473*	*457*
North Bluff precinct	485	432	498
Oak precinct	799	888	893
Raymond village	*205*	*219*	*236*
Olive Branch precinct	651	676	725
Panama precinct	787	830	927
Panama village	*198*	*210*	*230*
Rock Creek precinct	710	683	741
Davey village	*154*	*123*	-------
Lancaster County—Con.			
Saltillo precinct	1,048	1,135	1,176
Hickman village	*302*	*350*	*388*
Roca village	*107*	*133*	*129*
South Pass precinct	1,043	1,178	1,180
Firth village	*322*	*338*	*343*
Stevens Creek precinct	567	638	592
Stockton precinct	494	469	529
Waverly precinct	767	756	736
Waverly village	*315*	*334*	*297*
West Lincoln precinct	883	580	692
West Lincoln village	*264*	*162*	*200*
West Oak precinct	554	628	634
Yankee Hill precinct	3,219	2,491	2,342
Lincoln County	25,627	23,420	15,684
Antelope precinct	217	267	244
Birdwood precinct	196	191	246
Box Elder precinct [30]	57	-------	-------
Brady Island precinct	535	534	472
Brady village	*387*	*400*	*308*
Buchanan precinct	213	240	217
Cottonwood precinct [30]	239	339	542
Cox precinct	148	210	187
Deer Creek precinct	202	253	205
Dickens precinct	407	363	242
Dickens village [30]	*103*	-------	-------
East Hinman precinct [30]	802	406	-------
Fairview precinct [30]	272	-------	-------
Fox Creek precinct	261	298	279
Garfield precinct	164	165	164
Gaslin precinct	197	198	198
Hall precinct	380	320	417
Harrison precinct	95	96	113
Hershey precinct [30]	1,072	1,047	755
Hershey village	*473*	*482*	*332*
Hinman precinct	604	430	480
Hooker precinct	83	63	92
Jeffrey precinct	130	159	163
Kem precinct	124	104	107
Lemon precinct	146	127	136
Maxwell precinct	643	622	508
Maxwell village	*409*	*410*	*289*
Medicine precinct	478	439	443
Wellfleet village [30]	*178*	-------	-------
Miller precinct	178	216	128
Myrtle precinct	142	112	87
North Platte precinct	12,061	10,466	4,793
North Platte city [30]	*12,061*	*10,466*	*4,793*
North Rosedale precinct	80	95	-------
Nowell precinct	264	276	212
Osgood precinct	224	235	214
Payne precinct	283	282	-------
Peckham precinct	279	269	295
Plant precinct	182	188	203
Rosedale precinct	148	171	241
Sellers precinct	254	241	154
Somerset precinct	219	227	236
Springdale precinct	83	96	-------
Sunshine precinct	332	313	198
Sutherland precinct [30]	1,182	1,267	976
Sutherland village	*753*	*651*	*447*
Table precinct	100	129	140
Vroman precinct	160	199	230
Walker precinct	325	345	334
Wallace precinct	930	819	549
Wallace village	*406*	*327*	*175*
Well precinct	193	288	193
Whittier precinct	173	156	131
Willow precinct	170	159	160

[29] LANCASTER.—County totals for 1920 and 1910 include population (4,112 in 1920; 3,200 in 1910) of University Place city, annexed to Lincoln city in 1926. Other annexations to Lincoln city: Part of Garfield precinct in 1922; part of Lancaster (including Bethany village, population 1,078 in 1920) in 1927; and part of Grant (College View village population, 2,249 in 1920) in 1929.

[30] LINCOLN.—Box Elder precinct organized from part of Cottonwood, and Fairview precinct from part of Sutherland, in 1920. Parts of East Hinman precinct annexed to North Platte city in 1923, 1928, and 1930. Name of Hershey precinct changed from Nichols in 1921. Wellfleet village incorporated in 1921; Dickens village in 1924.

Digitized by Google

TABLE 4.—POPULATION OF COUNTIES BY MINOR CIVIL DIVISIONS: 1930, 1920, AND 1910—Continued

MINOR CIVIL DIVISION	1930	1920	1910
Logan County	**2,014**	**1,596**	**1,521**
Burt precinct	76	97	190
Cody Lake precinct	71	95	288
Dorp precinct	180	78	320
Gandy precinct	501	342	431
Gandy village	*194*	*191*	.....
Logan precinct	408	310	292
Lone Valley precinct	66	31	.....
Stapleton precinct	712	643	.....
Stapleton village	*431*	*401*	.....
Loup County	**1,818**	**1,046**	**[31] 2,188**
Bloody precinct	46	77	.....
Gracie precinct	60	72	208
Kent precinct	264	319	234
Little York precinct	149	179	350
Madison Square precinct [31]	232	.....	.....
Sawyer precinct [31]	195	236	299
Strohl precinct [31]	292	443	237
Taylor precinct	580	620	590
Taylor village	*272*	*251*	.....
McPherson County	**1,358**	**1,692**	**2,470**
Cottonwood precinct	205	282	.....
Hall precinct	283	384	.....
Lemley precinct	331	418	.....
Tryon precinct	262	221	.....
Whitewater precinct	131	136	.....
Worden precinct	146	251	.....
Madison County	**26,037**	**22,511**	**19,101**
Battle Creek precinct	1,010	869	819
Battle Creek village, total	*755*	*743*	*597*
In Battle Creek prec.	*556*	*538*	*449*
In Highland prec.	*199*	*205*	*148*
Emerick precinct	549	562	566
Enola precinct	310	277	239
Fairview precinct	583	524	567
Green Garden precinct	536	309	584
Grove precinct	643	532	577
Highland precinct	707	590	679
Battle Creek village (see Battle Creek prec.).			
Jefferson precinct	340	322	316
Kalamazoo precinct	588	574	616
Madison city	1,842	1,735	1,708
Madison precinct	502	493	496
Meadow Grove precinct	756	697	586
Meadow Grove village	*483*	*449*	*388*
Newman Grove city	1,146	1,260	850
Norfolk city	10,717	8,634	6,025
Norfolk precinct	2,239	1,726	1,058
North Deer Creek precinct	262	261	256
Schoolcraft precinct	478	515	515
Shell Creek precinct	635	551	668
South Deer Creek precinct	162	137	141
Tilden city, in Madison Co.	699	668	556
In Antelope Co.	*407*	*433*	*345*
Total	*1,106*	*1,101*	*901*
Union precinct	268	276	286
Valley precinct	536	499	525
Warnerville precinct	529	500	468
Merrick County	**10,619**	**10,762**	**10,379**
Central City	2,474	2,410	2,428
Central township	185	182	180
Chapman township	701	662	764
Chapman village	*283*	*224*	*266*
Clarksville township	1,484	1,457	1,368
Clarks village	*540*	*540*	*605*
Lone Tree township	1,308	1,223	1,125
Loup township	1,132	1,130	1,048
Palmer village	*588*	*577*	*573*
Mead township	527	581	509
Midland township	584	634	658
Prairie Creek township	674	738	741
Prairie Island township	92	107	103
Silver Creek township	908	1,006	779
Silver Creek village	*464*	*683*	*579*
Vieregg township	550	633	676
Morrill County	**9,950**	**9,151**	**4,584**
Bayard city	1,559	2,127	261
Bayard precinct	1,914	1,406	693
Bonner precinct	55	66	.....
Bridgeport city	1,421	1,235	541
Broadwater city	368	364	.....
Broadwater precinct	444	493	248
Camp Clark precinct	870	619	556
Court House Rock precinct	310	313	195
Eastwood precinct	390	291	282
Gilchrist precinct	123	87	131
Good Streak precinct	99	61	118
Haynes precinct	341	358	408
King precinct	255	172	199
Kinkaid precinct [32]	147	.....	.....
Redington precinct	391	397	396
Reilly Hill precinct	155	138	122
Storm Lake precinct	113	66	112
Union precinct	215	200	187
Weir-Lisco precinct	204	323	135
Yockey precinct	576	435	.....
Nance County	**8,718**	**[33] 8,712**	**[33] 8,926**
Beaver township	550	514	565
Cedar township	615	548	581
Cottonwood township	468	496	445
Council Creek township	449	429	421
East Newman township [33]	410	.....	.....
Fullerton city	1,680	1,595	1,638
Fullerton township	412	344	342
Genoa township	1,498	1,472	1,779
Genoa village	*1,089*	*1,069*	*1,576*
Loup Ferry township	527	510	523
Prairie Creek township	500	572	622
South Branch township	465	476	442
Timber Creek township	894	1,028	867
Belgrade village	*386*	*493*	*400*
West Newman township [33]	250	.....	.....
Nemaha County	**12,356**	**12,547**	**13,096**
Aspinwall precinct	528	649	542
Auburn city	3,068	2,863	2,729
Bedford precinct	686	688	736
Benton precinct	871	857	903
Brownville precinct	638	645	620
Brownville city	*426*	*463*	*457*
Douglas precinct	623	508	690

[31] LOUP.—County total for 1910 includes population (270) of Madison Square precinct, annexed to Sawyer and Strohl precincts between 1910 and 1920. Madison Square precinct reorganized from parts of Sawyer and Strohl precincts in 1920.

[32] MORRILL.—Kinkaid precinct not returned separately in 1920.

[33] NANCE.—County totals for 1920 and 1910 include population (728 in 1920; 711 in 1910) of Newman township, taken to form East and West Newman townships between 1910 and 1920, not returned separately in 1920.

Digitized by Google

TABLE 4.—POPULATION OF COUNTIES BY MINOR CIVIL DIVISIONS: 1930, 1920, AND 1910—Continued

MINOR CIVIL DIVISION	1930	1920	1910
Nemaha County—Con.			
Glen Rock precinct	785	921	874
Julian village	*156*	*181*	*168*
Island precinct	133	129	123
Lafayette precinct	1,157	1,254	1,378
Brock village	*328*	*274*	*434*
London precinct	510	372	566
Nemaha precinct	731	820	751
Nemaha village	*296*	*351*	*325*
Peru precinct	1,373	1,434	1,627
Peru village	*835*	*783*	*950*
St. Deroin precinct	57	55	78
Washington precinct	1,196	1,262	1,413
Johnson village	*288*	*255*	*273*
Nuckolls County	12,629	13,236	13,019
Alban precinct	403	467	438
Beaver precinct	603	475	494
Blaine precinct	442	533	537
Bostwick precinct	434	385	448
Elk precinct	625	718	792
Oak village	*218*	*201*	*237*
Garfield precinct	378	376	420
Hammond precinct	400	476	463
Hardy precinct	864	940	1,051
Hardy village	*399*	*445*	*496*
Highland precinct	392	454	434
Liberty precinct	408	443	412
Nelson precinct	1,363	1,422	1,495
Nelson city	*903*	*955*	*978*
Nora precinct	661	728	798
Nora village	*157*	*130*	-------
St. Stephens precinct	488	646	598
Sherman precinct	459	548	643
Angus village	*65*	*78*	-------
Spring Creek precinct	679	849	893
Ruskin village	*239*	*360*	*339*
Superior city	3,044	2,719	2,106
Victor precinct	986	1,027	1,002
Lawrence village	*528*	*538*	*475*
Otoe County	19,901	[34]19,494	[34]19,323
Belmont precinct	554	553	611
Berlin precinct	689	804	829
Otoe village, total	*263*	*261*	*196*
In Berlin prec.	*140*	*261*	*196*
In North Branch prec.	*123*	-------	-------
Delaware precinct	807	850	1,004
Dunbar village	*292*	*312*	*216*
Four Mile precinct	756	709	698
Hendricks precinct	733	831	863
Douglas village	*233*	*242*	*305*
McWilliams precinct	1,087	1,192	1,223
Lorton village	*74*	*102*	*115*
Talmage village	*474*	*525*	*461*
Nebraska City	7,230	6,279	5,488
North Branch precinct	705	623	698
Otoe village (see Berlin prec.).			
North Palmyra precinct [34]	827	-------	-------
Palmyra village, total	*344*	*317*	*334*
In North Palmyra prec.	*279*	-------	-------
In South Palmyra prec.	*65*	-------	-------
North Russell precinct [34]	509	-------	-------
Osage precinct	501	569	598
Otoe precinct	672	697	819
Rock Creek precinct	589	665	738
South Branch precinct	637	722	702
Burr village	*122*	*133*	*115*
South Palmyra precinct [34]	593	-------	-------
Palmyra village (see North Palmyra prec.).			
Otoe County—Con.			
South Russell precinct [34]	707	-------	-------
Unadilla village	*194*	*227*	*209*
Syracuse precinct	1,588	1,540	1,582
Syracuse village	*947*	*889*	*842*
Wyoming precinct	717	617	601
Pawnee County	9,423	9,578	10,582
Clay precinct	512	626	658
Clear Creek precinct	618	718	750
Steinauer village	*172*	*213*	*248*
Miles precinct	648	627	750
Burchard village, total	*275*	*265*	*315*
In Miles prec.	*199*	*176*	*211*
In Plum Creek prec.	*76*	*89*	*104*
Mission Creek precinct	619	650	652
Pawnee City	1,573	1,595	1,610
Pawnee precinct	673	606	688
Plum Creek precinct	604	619	733
Burchard village (see Miles prec.).			
Sheridan precinct	549	404	612
South Fork precinct	904	922	1,016
Dubois village	*350*	*332*	*339*
Steinauer precinct	448	472	537
Table Rock precinct	1,197	1,253	1,414
Table Rock village	*673*	*750*	*814*
Turkey Creek precinct	629	685	690
Lewiston village	*187*	*167*	*127*
West Branch precinct	449	401	472
Perkins County	5,834	3,967	2,570
Eckery precinct	246	156	133
Grace precinct	550	529	246
Venango village	*286*	*285*	-------
Highland precinct	385	200	150
Liberty precinct	1,226	784	546
Grant village	*798*	*585*	*358*
Lisbon precinct	267	184	145
Madrid precinct	1,117	756	448
Madrid village	*449*	*218*	*124*
Marvin precinct	468	273	130
Grainton village [35]	*139*	-------	-------
Sawyer precinct	238	145	94
Valley precinct	305	152	167
Woodson precinct	436	325	169
Yankee precinct	596	463	342
Elsie village	*262*	*201*	-------
Phelps County	9,261	9,900	10,451
Anderson township	333	376	438
Center township	354	455	490
Cottonwood township	201	218	237
Divide township	483	516	604
Funk village	*117*	*147*	-------
Garfield township	781	919	944
Bertrand village, total	*645*	*697*	*643*
In Garfield twp.	*391*	*465*	*457*
In Union twp.	*254*	*232*	*186*
Holdrege township	3,263	3,108	3,030
Holdrege city	*3,263*	*3,108*	*3,030*
Industry township	540	606	652
Atlanta village	*207*	*258*	*250*
Laird township	562	727	791
Loomis village	*213*	*238*	*284*
Lake township	390	433	523
Prairie township	368	321	356
Rock Falls township	206	257	263
Sheridan township	290	342	427

[34] OTOE.—County totals for 1920 and 1910 include population (1,451 in 1920; 1,526 in 1910) of North and South Palmyra precincts, and population (1,392 in 1920; 1,343 in 1910) of North and South Russell precincts, not returned separately in 1920 and 1910.

[35] PERKINS.—Grainton village incorporated in 1925.

Digitized by Google

TABLE 4.—POPULATION OF COUNTIES BY MINOR CIVIL DIVISIONS: 1930, 1920, AND 1910—Continued

MINOR CIVIL DIVISION	1930	1920	1910
Phelps County—Con.			
Union township	536	530	482
Bertrand village (see Garfield twp.).			
Westmark township	321	429	495
Westside township	272	289	309
Williamsburg township	352	371	410
Pierce County	11,080	[36]10,681	[36]10,122
Allen precinct	537	541	505
Blaine precinct	261	166	189
Cleveland precinct	451	471	431
Clover Valley precinct	443	476	390
Eastern precinct	729	718	694
McLean village	*96*	*81*	-------
Foster precinct	592	533	526
Foster village	*122*	*140*	*122*
Logan precinct [36]	511	516	441
Mills precinct	286	259	329
North Dry Creek precinct [36]	521	-------	-------
Pierce city	1,271	1,105	1,200
Pierce precinct	486	596	424
Plainview city [36]	1,216	1,199	941
Plum Grove precinct [36]	1,216	1,144	1,047
Osmond village	*750*	*642*	*567*
Slough precinct	540	592	510
South Branch precinct	570	518	572
Hadar village [36]	*141*	-------	-------
South Dry Creek precinct [36]	489	-------	-------
Thompson precinct [36]	567	475	584
Willow Creek precinct	394	320	295
Platte County	21,181	19,464	19,006
Bismarck township	602	628	605
Burrows township	752	814	773
Tarnov village	*82*	*138*	*121*
Butler township	630	601	565
Duncan village	*241*	*182*	-------
Columbus township	1,141	1,090	1,081
Columbus City township	6,898	5,410	5,014
Columbus city	*6,898*	*5,410*	*5,014*
Creston township	911	711	887
Creston village	*546*	*531*	*538*
Grand Prairie township	693	739	715
Granville township	1,554	1,375	1,345
Cornlea village	*105*	*95*	*90*
Humphrey village, total	*854*	*855*	*868*
In Granville twp.	*773*	*745*	*725*
In Humphrey twp.	*81*	*90*	*143*
Humphrey township	701	737	753
Humphrey village (see Granville twp.).			
Joliet township	584	617	631
Lost Creek township	1,179	1,112	1,006
Platte Center village	*525*	*464*	*388*
Loup township	357	342	365
Monroe township	576	567	545
Oconee township	661	649	687
Monroe village	*293*	*309*	*282*
St. Bernard township	1,256	1,301	1,255
Lindsay village	*456*	*490*	*465*
Shell Creek township	523	526	578
Sherman township	560	586	576
Walker township	969	1,008	990
Woodville township	634	651	635
Polk County	10,092	10,714	10,521
Canada precinct	1,403	1,351	1,357
Shelby village	*650*	*559*	*503*
Clear Creek precinct	535	554	550
Hackberry precinct	847	1,021	982
Island precinct	230	209	215
Osceola city	1,054	1,209	1,105
Osceola precinct	769	817	883
Platte precinct	893	935	910
Pleasant Home precinct	1,544	1,655	1,528
Polk village	*532*	*561*	*596*
Stromsburg city	1,320	1,361	1,355
Stromsburg precinct	877	979	1,021
Valley precinct	620	623	615
Redwillow County	13,859	11,434	11,056
Alliance precinct	237	290	288
Beaver precinct	629	600	602
Danbury village	*321*	*293*	*268*
Bondville precinct	257	281	400
Box Elder precinct	239	203	245
Coleman precinct	169	162	156
Danbury precinct	374	370	409
Driftwood precinct	186	204	203
East Valley precinct	692	714	786
Bartley village	*465*	*251*	*511*
Fritsch precinct	254	236	266
Gerver precinct	209	217	237
Grant precinct	117	109	97
Indianola precinct	913	925	809
Indianola city, total	*815*	*742*	*681*
In Indianola prec.	*684*	*608*	*561*
In Redwillow prec.	*131*	*134*	*120*
Lebanon precinct	598	584	554
Lebanon village	*262*	*245*	*197*
McCook city	6,688	4,303	3,765
Missouri Ridge precinct	241	243	191
North Valley precinct	249	260	327
Perry precinct	301	296	276
Redwillow precinct	494	380	382
Indianola city (see Indianola prec.).			
Tyrone precinct	189	189	253
Valley Grange precinct	341	268	253
Willow Grove precinct	482	600	557
Richardson County	19,826	18,968	17,448
Arago precinct	740	905	811
Barada precinct	1,313	1,369	1,441
Barada village	*108*	*118*	*118*
East Muddy precinct	755	734	639
Shubert village	*387*	*397*	*311*
Falls City	5,787	4,930	3,255
Falls City precinct	780	767	876
Franklin precinct	618	602	607
Grant precinct	1,025	960	1,006
Dawson village	*389*	*351*	*340*
Humboldt city	1,435	1,277	1,176
Humboldt precinct	627	656	536
Jefferson precinct	575	642	682
Preston village	*77*	*113*	*122*
Liberty precinct	979	950	1,058
Verdon village	*355*	*347*	*406*
Nemaha precinct	630	563	650
Ohio precinct	747	760	740
Porter precinct	576	485	541

[36] PIERCE—County totals for 1920 and 1910 include population (1,052 in 1920; 1,044 in 1910) of that part of Dry Creek precinct outside of Plainview city, taken to form North Dry Creek and South Dry Creek precincts in 1923. Plainview city, formerly in Dry Creek precinct, made independent in 1926. Parts of Logan and Thompson precincts annexed to Plum Grove since 1920. Hadar village not returned separately in 1920.

Digitized by Google

Ashton	Thomas	Ashton	Lancashire	Cotton Spinner	Ashton-under-Lyne

TABLE 4.—POPULATION OF COUNTIES BY MINOR CIVIL DIVISIONS: 1930, 1920, AND 1910—Continued

MINOR CIVIL DIVISION	1930	1920	1910
Seward County—Con.			
Township C	897	893	869
Staplehurst village	*254*	*235*	*228*
Township D	636	620	614
Township E	1,155	1,268	1,190
Utica village	*566*	*571*	*520*
Township F	670	686	793
Tamora village [40]	*139*	-------	*205*
Township G	681	668	745
Township H	850	956	906
Garland village	*228*	*279*	*275*
Township I	687	731	800
Pleasant Dale village [40]	*138*	*221*	*257*
Township J	629	653	808
Township K	687	704	759
Goehner village	*186*	*150*	-------
Township L	525	562	600
Township M	1,369	1,425	1,487
Beaver Crossing village	*522*	*543*	*512*
Cordova village	*195*	*205*	*201*
Township N	627	[40] 612	614
Township O	1,911	1,865	1,713
Milford village	*852*	*792*	*716*
Township P	620	[40] 599	617
Seward city	2,737	2,368	2,106
Sheridan County	10,793	[41] 9,625	[41] 7,328
Beaver precinct	273	245	110
Bingham precinct	177	136	227
Box Butte precinct	111	106	88
Clinton precinct	314	354	120
Clinton village [41]	*157*	-------	-------
Ellsworth precinct	197	125	82
Extension precinct	314	280	262
Gordon city [41]	1,958	*1,581*	*920*
Gordon precinct [41]	1,059	2,267	1,486
Grant precinct	132	118	126
Hay Springs precinct	1,614	1,169	891
Hay Springs village	*853*	*577*	*408*
Heywood precinct	112	73	96
Hoffland precinct	46	194	-------
Hunter precinct	96	90	171
Kinkaid precinct	180	185	224
Lakeside precinct	185	366	155
Milan precinct	179	51	117
Minnetonka precinct	178	169	173
Mirage precinct	208	122	155
Niobrara precinct	120	99	100
Pine Creek precinct	220	205	206
Reno precinct	242	845	217
Running Water precinct	96	125	98
Rushville precinct	1,836	1,642	1,191
Rushville village	*1,006*	*955*	*633*
Sharp precinct [41]	122	33	100
Spring Lake precinct	105	124	179
White Clay precinct	231	178	62
Wolf Creek precinct	165	76	121
Wounded Knee precinct	323	228	275
Sherman County	9,122	8,877	8,278
Ashton township	896	890	900
Ashton village	*435*	*397*	*404*
Bristol township	558	528	561
Clay township	582	572	470
Elm township	365	326	297
Harrison township	902	897	833
Litchfield village	*404*	*428*	*403*
Sherman County—Con.			
Hazard township	581	546	582
Hazard village	*148*	*167*	-------
Logan township	638	616	555
Loup City township	2,054	1,958	1,640
Loup City	*1,446*	*1,364*	*1,128*
Oak Creek township	366	390	418
Rockville township	898	872	799
Rockville village	*241*	*208*	*201*
Scott township	426	402	401
Washington township	450	430	446
Webster township	406	450	376
Sioux County	4,667	4,528	5,599
Andrews precinct [42]	213	456	479
Antelope precinct	74	67	105
Bowen precinct [42]	746	621	628
Harrison village	*480*	*401*	*186*
Cottonwood precinct	173	155	228
Hat Creek precinct [42]	167	180	201
Highland precinct [42]	132	-------	-------
Lowell precinct [42]	65	112	338
Montrose precinct	129	125	209
Pan-Handle precinct	122	138	-------
Roosevelt precinct	813	621	707
Running Water precinct	95	136	470
Sheep Creek precinct [42]	154	109	255
Snake Creek precinct	142	121	326
Spotted Tail precinct [42]	430	378	-------
Sugar Loaf precinct	136	140	223
Townsend precinct [42]	501	509	503
Warbonnet precinct [42]	102	140	154
Whistle Creek precinct	260	305	348
White River precinct	213	215	425
Stanton County	7,809	7,756	7,542
Butterfly precinct	446	430	418
Dewey precinct	509	498	501
Dimick precinct	537	552	407
Elkhorn precinct	420	446	437
Haymow precinct	527	550	506
Kingsburg precinct	293	304	309
Maple Creek precinct	566	616	616
Pilger precinct	1,294	1,015	1,213
Pilger village	*578*	*563*	*471*
Ramshorn precinct	486	480	498
Spring Branch precinct	432	500	488
Stanton city	1,479	1,487	1,342
Stanton precinct	419	482	481
Union Creek precinct	401	396	326
Thayer County	13,684	13,976	14,775
Alexandria precinct [43]	978	1,332	1,445
Alexandria village	*421*	*452*	*447*
Belvidere precinct	784	918	970
Belvidere village	*358*	*424*	*475*
Bruning precinct	770	845	873
Bruning village	*316*	*326*	*353*
Byron precinct	729	755	782
Byron village	*206*	*137*	*184*
Carleton precinct	960	991	1,097
Carleton village	*363*	*350*	*393*
Chester precinct	896	836	885
Chester village	*579*	*529*	*560*
Davenport precinct	804	853	975
Davenport village	*477*	*495*	*484*

[40] SEWARD.—Tamora village not returned separately in 1920. Population for 1920 of townships N and P corrected by transfer of population (79) of Nebraska Industrial Home from the former to the latter. That part of Pleasant Dale village in township P detached from village in 1921.

[41] SHERIDAN.—County totals for 1920 and 1910 include population (20 in 1920; 71 in 1910) of Schill precinct, annexed to Sharp in 1925; county total for 1910 also includes population (99) of Ranch precinct, annexed to Beaver and population (126) of Mill precinct, annexed to White Clay, between 1910 and 1920. Clinton village incorporated in 1920. Gordon village, formerly in Gordon precinct, incorporated as a city and made independent in 1921.

[42] SIOUX.—Highland precinct organized from parts of Andrews and Hat Creek in 1922. Part of Warbonnet precinct annexed to Bowen in 1922; part of Lowell precinct annexed to Spotted Tail in 1926; and part of Townsend precinct annexed to Sheep Creek in 1924.

[43] THAYER.—Highland precinct organized from part of Alexandria in 1926.

Digitized by Google

TABLE 4.—POPULATION OF COUNTIES BY MINOR CIVIL DIVISIONS: 1930, 1920, AND 1910—Continued

MINOR CIVIL DIVISION	1930	1920	1910
Thayer County—Con.			
Friedensau precinct	352	377	379
Gilead precinct	760	817	923
Gilead village	*147*	*156*	*181*
Hebron city	1,804	1,513	1,778
Hebron precinct	766	814	910
Highland precinct [46]	265	-------	-------
Hubbell precinct	679	734	854
Hubbell village	*233*	*231*	*295*
Kiowa precinct	423	493	473
Rose Creek precinct	473	509	567
Spring Creek precinct	1,799	1,657	1,338
Deshler village	*1,177*	*944*	*609*
Stoddard precinct	440	532	526
Thomas County	1,510	[47] 1,773	[47] 1,191
Banner precinct	92	103	-------
Natick precinct [47]	294	153	153
Norway precinct	116	132	151
Seneca precinct	420	646	371
Seneca village	*272*	*476*	-------
Thedford precinct [47]	588	527	317
Thedford village	*270*	*260*	-------
Thurston County	10,462	9,589	8,704
Anderson precinct	738	460	654
Blackbird precinct	890	516	501
Bryan precinct [48]	260	408	401
Dawes precinct	1,051	1,139	793
Rosalie village	*279*	*321*	*147*
Flournoy precinct	802	791	631
Thurston village	*236*	*204*	*112*
Merry precinct	481	448	427
Omaha precinct	1,902	1,868	1,428
Walthill village	*1,162*	*1,145*	*810*
Pender precinct [48]	1,417	1,221	1,095
Pender village	*1,006*	*992*	*804*
Perry precinct	630	471	642
Emerson village, total	*891*	*864*	*838*
In Thurston Co.	*126*	*120*	*91*
In Dakota Co.	*202*	*198*	*186*
In Dixon Co.	*563*	*546*	*561*
Thayer precinct	385	381	442
Winnebago precinct	1,906	1,886	1,690
Winnebago village	*653*	*648*	*399*
Valley County	9,533	9,823	9,480
Arcadia township	1,137	1,125	1,051
Arcadia village	*711*	*745*	*618*
Davis Creek township	326	351	364
Elyria township	574	629	626
Enterprise township	401	429	402
Eureka township	382	393	388
Geranium township	398	424	458
Independent township	477	481	438
Liberty township	314	344	349
Michigan township	346	358	392
Noble township	448	465	399
North Loup township	1,143	1,226	1,074
North Loup village	*657*	*657*	*519*
Ord city	2,226	2,143	1,960
Ord township	438	461	508
Springdale township	268	261	313
Vinton township	313	389	409
Yale township	342	344	349
Washington County	12,095	12,180	12,738
Arlington township	1,314	1,349	1,380
Arlington village	*622*	*696*	*645*
Blair township	1,040	1,178	1,253
Blair City township	2,791	2,702	2,584
Blair city	*2,791*	*2,702*	*2,584*
Cuming City township	591	607	613
De Soto township	217	254	313
Fontanelle township	636	704	766
Fort Calhoun township	1,394	1,331	1,447
Fort Calhoun village	*309*	*369*	*524*
Grant township	762	701	775
Herman township	997	939	978
Herman village	*421*	*385*	*545*
Lincoln township	714	781	791
Richland township	1,194	1,101	1,292
Kennard village	*319*	*363*	*519*
Washington village	*76*	*117*	-------
Sheridan township	445	533	546
Wayne County	10,566	9,725	10,397
Brenna precinct	593	532	578
Chapin precinct	595	583	617
Deer Creek precinct	962	952	895
Carroll village	*401*	*448*	*582*
Garfield precinct	596	575	551
Hancock precinct	610	493	637
Hoskins precinct	765	476	836
Hoskins village	*256*	*274*	*262*
Hunter precinct	597	614	640
Leslie precinct	316	354	389
Logan precinct	430	369	400
Wakefield city, total [49]	*1,112*	*1,114*	*861*
In Wayne Co.	*97*	*66*	-------
In Dixon Co.	*1,015*	*1,048*	*861*
Plum Creek precinct	575	528	560
Sherman precinct	623	583	645
Sholes village	*90*	*50*	-------
Strahan precinct	522	558	519
Wayne precinct	2,381	2,115	2,140
Wayne city	*2,581*	*2,115*	*2,140*
Wilbur precinct	518	505	540
Winside precinct	483	488	450
Winside village	*483*	*483*	*450*
Webster County	10,210	10,922	12,008
Batin precinct	376	405	432
Beaver Creek precinct	418	422	560
Catherton precinct	353	413	370
Cowles precinct	352	353	-------
Cowles village	*224*	*220*	-------
Elm Creek precinct	420	446	461
Garfield precinct	289	432	411
Glenwood precinct	844	898	1,048
Bladen village	*448*	*445*	*494*
Guide Rock precinct	1,188	935	1,272
Guide Rock village	*690*	*611*	*690*
Harmony precinct	417	359	577
Inavale precinct	472	519	612
Line precinct	227	229	294
Oak Creek precinct	557	632	683
Pleasant Hill precinct	199	211	653
Potsdam precinct	1,155	1,235	1,293
Blue Hill village	*669*	*726*	*761*
Red Cloud city	1,519	1,856	1,686
Red Cloud precinct	586	608	643
Stillwater precinct	493	580	574
Walnut Creek precinct	345	379	439

[46] THAYER.—Highland precinct organized from part of Alexandria in 1926.

[47] THOMAS.—County totals for 1920 and 1910 include population (86 in 1920; 119 in 1910) of Corner precinct, annexed to Natick and Thedford in 1926, and population (95 in 1920; 80 in 1910) of Dismal precinct, annexed to Thedford in 1926; total for 1920 also includes population (31) of Wells precinct, annexed to Natick in 1926.

[48] THURSTON.—Part of Bryan precinct annexed to Pender in 1928.

[49] WAYNE.—Wakefield village incorporated as a city in 1920.

Digitized by Google

TABLE 4.—POPULATION OF COUNTIES BY MINOR CIVIL DIVISIONS: 1930, 1920, AND 1910—Continued

MINOR CIVIL DIVISION	1930	1920	1910
Wheeler County	**2,335**	**2,531**	**2,292**
Bartlett precinct	366	393	342
Bartlett village	*155*	*132*	-------
Buffalo precinct	111	129	176
Caldwell precinct	206	218	189
Clear Creek precinct	220	266	198
Clearwater precinct	130	151	239
Ericson precinct	395	434	199
Ericson village	*272*	*192*	-------
Francis precinct	47	40	119
Fremont precinct	117	89	116
Gritta Ridge precinct	106	108	91
Keuka precinct	230	226	260
Mud Creek precinct	311	351	242
Valley precinct	96	126	121
York County	**17,239**	**17,146**	**18,721**
Arborville township	586	583	672
Baker township [47]	632	718	627
Beaver township	599	658	675
Bradshaw township	849	923	955
Bradshaw village	*340*	*391*	*359*
Brown township	572	610	641
York County—Con.			
Hays township	576	489	655
McCool Junction village, total	*556*	*538*	*569*
In Hays twp.	*79*	*58*	*90*
In McFadden twp.	*277*	*300*	*279*
Henderson township	1,253	1,314	1,224
Henderson village	*480*	*485*	*391*
Lushton village	*148*	*186*	*205*
Leroy township	619	663	719
Lockridge township	552	493	600
McFadden township	840	673	848
McCool Junction village (see Hays twp.).			
Morton township	781	857	889
Benedict village	*279*	*313*	*336*
New York township	578	621	604
Stewart township	1,011	1,028	1,080
Gresham village	*448*	*492*	*344*
Thayer township	731	720	746
Thayer village	*192*	*168*	-------
Waco township	814	830	903
Waco village	*266*	*297*	*293*
West Blue township	534	578	639
York city [47]	5,712	5,388	6,235

[47] YORK.—Part of Baker township annexed to York city in 1920.

Incorporated places.—Table 5 shows the population of the incorporated places (cities and villages) in Nebraska in 1930 and 1920. In this table the places are arranged in alphabetical order, each followed by the name of the county in which the city or village is located. In Table 6 the population of the more important cities is presented by wards.

TABLE 5.—POPULATION OF INCORPORATED PLACES: 1930 AND 1920

[The population of these places in 1910 is given in Table 4]

CITY OR VILLAGE	County	1930	1920	CITY OR VILLAGE	County	1930	1920
Abie	Butler	196	182	Avoca	Cass	222	231
Adams	Gage	535	574	Axtell	Kearney	328	385
Ainsworth	Brown	1,378	1,508	Ayr	Adams	177	164
Albion	Boone	2,172	1,978	Bancroft	Cuming	690	673
Alda	Hall	153	-------	Barada	Richardson	108	118
Alexandria	Thayer	421	432	Barneston	Gage	221	258
Allen	Dixon	489	485	Bartlett	Wheeler	133	132
Alliance	Box Butte	6,969	4,591	Bartley	Redwillow	465	251
Alma	Harlan	1,235	1,058	Bassett	Rock	635	664
Alvo	Cass	163	208	Battle Creek	Madison	756	743
Amherst	Buffalo	262	259	Bayard	Morrill	1,559	2,127
Angus	Nuckolls	65	78	Bazile Mills	Knox	76	91
Anoka	Boyd	107	120	Beatrice	Gage	10,297	9,664
Anselmo	Custer	472	457	Beaver City	Furnas	1,024	1,103
Ansley	Custer	817	775	Beaver Crossing	Seward	522	543
Arapahoe	Furnas	1,017	894	Bee	Seward	205	228
Arcadia	Valley	711	745	Beemer	Cuming	571	548
Arlington	Washington	622	695	Belden	Cedar	248	285
Arnold	Custer	899	933	Belgrade	Nance	336	493
Ashland	Saunders	1,788	1,725	Bellevue	Sarpy	1,017	695
Ashton	Sherman	435	397	Bellwood	Butler	391	369
Atkinson	Holt	1,144	1,300	Belvidere	Thayer	358	424
Atlanta	Phelps	207	258	Benedict	York	279	313
Auburn	Nemaha	3,068	2,863	Benkelman	Dundy	1,154	1,009
Aurora	Hamilton	2,715	2,662	Bennett	Lancaster	428	472

Digitized by Google

TABLE 5.—POPULATION OF INCORPORATED PLACES: 1930 AND 1920—Continued

[The population of these places in 1910 is given in Table 4]

CITY OR VILLAGE	County	1930	1920
Bennington	Douglas	375	314
Bertrand	Phelps	645	697
Berwyn	Custer	196	205
Big Springs	Deuel	595	408
Bladen	Webster	448	445
Blair	Washington	2,791	2,702
Bloomfield	Knox	1,435	1,431
Bloomington	Franklin	431	503
Blue Hill	Webster	669	726
Blue Springs	Gage	700	742
Bradshaw	York	340	391
Brady	Lincoln	387	400
Brainard	Butler	400	468
Bridgeport	Morrill	1,421	1,235
Bristow	Boyd	183	255
Broadwater	Morrill	368	364
Brock	Nemaha	328	274
Broken Bow	Custer	2,715	2,587
Brownville	Nemaha	426	463
Brule	Keith	329	(1)
Bruning	Thayer	316	326
Bruno	Butler	202	245
Brunswick	Antelope	352	359
Burchard	Pawnee	275	265
Burr	Otoe	122	133
Burton	Keyapaha	72	98
Burwell	Garfield	1,156	1,214
Bushnell	Kimball	341	321
Butte	Boyd	569	593
Byron	Thayer	206	137
Cairo	Hall	425	427
Callaway	Custer	833	833
Cambridge	Furnas	1,203	1,042
Campbell	Franklin	565	561
Carleton	Thayer	363	350
Carroll	Wayne	401	448
Cedar Bluffs	Saunders	517	516
Cedar Rapids	Boone	743	766
Center	Knox	130	198
Central City	Merrick	2,474	2,410
Ceresco	Saunders	391	398
Chadron	Dawes	4,606	4,412
Chambers	Holt	259	256
Chapman	Merrick	283	224
Chappell	Deuel	1,061	1,131
Chester	Thayer	579	529
Clarks	Merrick	540	540
Clarkson	Colfax	918	884
Clatonia	Gage	242	239
Clay Center	Clay	933	965
Clearwater	Antelope	504	479
Clinton	Sheridan	157	--------
Cody	Cherry	408	428
Coleridge	Cedar	616	674
Colon	Saunders	126	146
Columbus	Platte	6,898	5,410
Comstock	Custer	450	450
Concord	Dixon	257	261
Cook	Johnson	354	360
Cordova	Seward	195	205
Cornlea	Platte	105	95
Cortland	Gage	318	322
Cotesfield	Howard	153	214
Cowles	Webster	224	220
Cozad	Dawson	1,813	1,293
Crab Orchard	Johnson	238	278
Craig	Burt	452	418
Crawford	Dawes	1,703	1,646
Creighton	Knox	1,388	1,446
Creston	Platte	346	381
Crete	Saline	2,865	2,445
Crofton	Knox	733	811
Crookston	Cherry	373	(1)
Culbertson	Hitchcock	820	686
Curtis	Frontier	960	1,017
Cushing	Howard	141	(1)
Dakota City	Dakota	417	399
Dalton	Cheyenne	453	295
Danbury	Redwillow	321	293
Dannebrog	Howard	427	436
Darr	Dawson	45	28
Davenport	Thayer	477	495
Davey	Lancaster	154	123
David City	Butler	2,333	2,216
Dawson	Richardson	389	351
Daykin	Jefferson	187	204
Decatur	Burt	683	657
Denton	Lancaster	114	145
Deshler	Thayer	1,177	944
Dewesse	Clay	156	144
De Witt	Saline	534	623
Dickens	Lincoln	103	--------
Diller	Jefferson	405	418
Dix	Kimball	279	248
Dixon	Dixon	222	241
Dodge	Dodge	693	648
Doniphan	Hall	436	482
Dorchester	Saline	579	522
Douglas	Otoe	233	242
Dubois	Pawnee	350	332
Dunbar	Otoe	292	312
Duncan	Platte	241	182
Dunning	Blaine	212	289
Dwight	Butler	323	309
Eagle	Cass	309	368
Eddyville	Dawson	224	227
Edgar	Clay	987	906
Edison	Furnas	329	315
Elba	Howard	286	276
Elgin	Antelope	917	854
Elk Creek	Johnson	260	218
Elkhorn	Douglas	411	333
Elm Creek	Buffalo	708	600
Elmwood	Cass	515	558
Elsie	Perkins	202	201
Elwood	Gosper	509	473
Emerson	Dakota, Dixon, Thurston	891	864
Emmet	Holt	88	130
Endicott	Jefferson	242	197
Ericson	Wheeler	272	192
Eustis	Frontier	497	434
Ewing	Holt	588	543
Exeter	Fillmore	941	910
Fairbury	Jefferson	6,192	5,454
Fairfield	Clay	757	784
Fairmont	Fillmore	740	785
Falls City	Richardson	5,787	4,930
Farnam	Dawson	394	408
Filley	Gage	183	169
Firth	Lancaster	322	332

[1] Not returned separately.

Table 5.—Population of Incorporated Places: 1930 and 1920—Continued

[The population of these places in 1910 is given in Table 4]

City or village	County	1930	1920	City or village	County	1930	1920
Fordyce	Cedar	192	150	Hubbard	Dakota	180	152
Fort Calhoun	Washington	309	309	Hubbell	Thayer	233	231
Foster	Pierce	122	140	Humboldt	Richardson	1,435	1,277
Franklin	Franklin	1,103	1,055	Humphrey	Platte	854	835
Fremont	Dodge	11,407	9,592	Huntington	Hamilton	355	387
Friend	Saline	1,214	1,263	Huntley	Harlan	179	170
Fullerton	Nance	1,680	1,595	Hyannis	Grant	384	384
Funk	Phelps	117	147	Imperial	Chase	940	723
Gandy	Logan	194	191	Indianola	Redwillow	815	742
Garland	Seward	228	279	Inman	Holt	285	315
Garrison	Butler	126	138	Ithaca	Saunders	137	156
Geneva	Fillmore	1,662	1,768	Jackson	Dakota	212	274
Genoa	Nance	1,089	1,069	Jansen	Jefferson	264	258
Gering	Scotts Bluff	2,531	2,508	Johnson	Nemaha	248	255
Gibbon	Buffalo	825	883	Johnstown	Brown	229	250
Gilead	Thayer	147	155	Julian	Nemaha	156	181
Glenville	Clay	376	400	Juniata	Adams	367	329
Goehner	Seward	126	150	Kearney	Buffalo	8,575	7,702
Gordon	Sheridan	1,958	1,581	Kenesaw	Adams	614	646
Gothenburg	Dawson	2,322	1,754	Kennard	Washington	319	363
Grafton	Fillmore	284	324	Kilgore	Cherry	232	274
Grainton	Perkins	139	-------	Kimball	Kimball	1,711	1,620
Grand Island	Hall	18,041	13,947	Lamar	Chase	122	(1)
Grant	Perkins	798	585	Laurel	Cedar	804	830
Greeley Center	Greeley	857	919	Lawrence	Nuckolls	528	538
Greenwood	Cass	404	340	Lebanon	Redwillow	262	245
Gresham	York	442	493	Leigh	Colfax	692	516
Gretna	Sarpy	477	491	Leshara	Saunders	110	102
Gross	Boyd	51	[illegible]	Lewellen	Garden	419	-------
Guide Rock	Webster	690	611	Lewiston	Pawnee	187	167
Gurley	Cheyenne	232	291	Lexington	Dawson	2,962	2,327
Hadar	Pierce	141	(1)	Liberty	Gage	348	375
Haigler	Dundy	535	450	Lincoln	Lancaster	75,933	54,948
Hallam	Lancaster	193	212	Lindsay	Platte	456	490
Hamlet	Hayes	199	-------	Linwood	Butler	235	297
Hampton	Hamilton	369	457	Litchfield	Sherman	404	428
Harbine	Jefferson	106	107	Lodgepole	Cheyenne	436	451
Hardy	Nuckolls	399	445	Long Pine	Brown	937	1,200
Harrison	Sioux	480	401	Loomis	Phelps	213	238
Hartington	Cedar	1,568	1,467	Lorton	Otoe	74	102
Harvard	Clay	865	991	Louisville	Cass	969	645
Hastings	Adams	15,490	11,647	Loup City	Sherman	1,446	1,364
Havelock	Lancaster	3,659	3,602	Lushton	York	148	186
Hayes Center	Hayes	229	-------	Lyman	Scotts Bluff	656	-------
Hay Springs	Sheridan	853	577	Lynch	Boyd	498	589
Hazard	Sherman	148	167	Lyons	Burt	985	1,025
Heartwell	Kearney	182	140	McCook	Redwillow	6,688	4,303
Hebron	Thayer	1,804	1,513	McCool Junction	York	356	338
Hemingford	Box Butte	1,025	708	McGrew	Scotts Bluff	128	128
Henderson	York	480	485	McLean	Pierce	96	81
Hendley	Furnas	211	200	Madison	Madison	1,842	1,735
Henry	Scotts Bluff	167	129	Madrid	Perkins	449	219
Herman	Washington	421	385	Magnet	Cedar	100	153
Hershey	Lincoln	473	482	Malcolm	Lancaster	121	125
Hickman	Lancaster	302	380	Malmo	Saunders	179	159
Hildreth	Franklin	400	453	Marquette	Hamilton	318	305
Holbrook	Furnas	488	455	Marsland	Dawes	175	165
Holdrege	Phelps	3,203	3,108	Martinsburg	Dixon	[illegible]	303
Holstein	Adams	254	227	Maskell	Dixon	131	165
Homer	Dakota	452	491	Mason City	Custer	447	487
Hooper	Dodge	985	1,014	Maxwell	Lincoln	409	410
Hordville	Hamilton	175	191	Maywood	Frontier	525	533
Hoskins	Wayne	255	274	Mead	Saunders	310	329
Howard City	Howard	246	259	Meadow Grove	Madison	483	449
Howell	Colfax	952	904	Melbeta	Scotts Bluff	138	129

[1] Not returned separately.

Digitized by Google

TABLE 5.—POPULATION OF INCORPORATED PLACES: 1930 AND 1920—Continued

[The population of these places in 1910 is given in Table 4]

CITY OR VILLAGE	County	1930	1920
Memphis	Saunders	149	186
Merna	Custer	439	553
Merriman	Cherry	362	346
Milford	Seward	832	792
Millard	Douglas	321	300
Miller	Buffalo	263	223
Milligan	Fillmore	412	418
Minatare	Scotts Bluff	1,079	660
Minden	Kearney	1,716	1,527
Mitchell	Scotts Bluff	2,058	1,298
Monowi	Boyd	123	100
Monroe	Platte	293	309
Moorefield	Frontier	156	151
Morrill	Scotts Bluff	756	772
Morse Bluff	Saunders	179	216
Mullen	Hooker	524	499
Murdock	Cass	233	206
Naper	Boyd	176	199
Naponee	Franklin	252	263
Nebraska City	Otoe	7,230	6,270
Nehawka	Cass	208	.....
Neligh	Antelope	1,649	1,724
Nelson	Nuckolls	903	955
Nemaha	Nemaha	296	351
Nenzel	Cherry	76	.....
Newcastle	Dixon	446	500
Newman Grove	Madison	1,146	1,200
Newport	Rock	273	430
Nickerson	Dodge	183	141
Niobrara	Knox	761	736
Nora	Nuckolls	157	130
Norfolk	Madison	10,717	8,634
Norman	Kearney	107	127
North Bend	Dodge	1,108	1,087
North Loup	Valley	657	637
North Platte	Lincoln	12,061	10,466
Oak	Nuckolls	218	201
Oakdale	Antelope	663	707
Oakland	Burt	1,433	1,356
Obert	Cedar	112	116
Oconto	Custer	243	272
Octavia	Butler	142	.....
Odell	Gage	472	403
Ogallala	Keith	1,631	1,062
Ohiowa	Fillmore	394	433
Omaha	Douglas	214,006	191,601
O'Neill	Holt	2,019	2,107
Ong	Clay	250	265
Orchard	Antelope	505	444
Ord	Valley	2,226	2,143
Orleans	Harlan	985	954
Osceola	Polk	1,054	1,209
Oshkosh	Garden	843	707
Osmond	Pierce	750	642
Otoe	Otoe	253	261
Overton	Dawson	600	515
Oxford	Furnas, Harlan	1,155	739
Page	Holt	359	271
Palisade	Hitchcock	731	527
Palmer	Merrick	588	577
Palmyra	Otoe	344	317
Panama	Lancaster	193	210
Papillion	Sarpy	718	666
Pawnee City	Pawnee	1,573	1,595
Paxton	Keith	507	430
Pender	Thurston	1,006	992
Peru	Nemaha	835	783
Petersburg	Boone	585	501
Phillips	Hamilton	221	274
Pickrell	Gage	183	160
Pierce	Pierce	1,271	1,105
Pilger	Stanton	578	563
Plainview	Pierce	1,216	1,199
Platte Center	Platte	525	464
Plattsmouth	Cass	3,793	4,190
Pleasant Dale	Seward	138	221
Pleasanton	Buffalo	282	262
Plymouth	Jefferson	418	453
Polk	Polk	532	561
Ponca	Dixon	920	1,014
Poole	Buffalo	104	105
Posen	Howard	230	337
Potter	Cheyenne	515	486
Prague	Saunders	421	353
Preston	Richardson	77	113
Primrose	Boone	210	156
Prosser	Adams	144	158
Ragan	Harlan	216	222
Ralston	Douglas	809	455
Randolph	Cedar	1,145	1,338
Ravenna	Buffalo	1,559	1,703
Raymond	Lancaster	205	249
Red Cloud	Webster	1,519	1,856
Republican City	Harlan	417	424
Reynolds	Jefferson	213	208
Richland	Colfax	174	133
Rising City	Butler	472	460
Riverdale	Buffalo	129	(1)
Riverton	Franklin	328	309
Roca	Lancaster	107	133
Rockville	Sherman	241	208
Rogers	Colfax	138	128
Rosalie	Thurston	279	321
Roseland	Adams	180	243
Royal	Antelope	217	202
Rulo	Richardson	719	744
Rushville	Sheridan	1,006	955
Ruskin	Nuckolls	239	360
St. Edwards	Boone	1,030	1,002
St. Helena	Cedar	83	124
St. Paul	Howard	1,621	1,615
Salem	Richardson	387	373
Sargent	Custer	834	1,078
Saronville	Clay	148	141
Schuyler	Colfax	2,588	2,636
Scotia	Greeley	474	559
Scottsbluff	Scotts Bluff	8,465	6,912
Scribner	Dodge	1,066	1,021
Seneca	Thomas	272	476
Seward	Seward	2,737	2,368
Shelby	Polk	630	559
Shelton	Buffalo	927	1,037
Shickley	Fillmore	389	396
Sholes	Wayne	90	50
Shubert	Richardson	387	397
Sidney	Cheyenne	3,306	2,852
Silver Creek	Merrick	464	583
Smithfield	Gosper	165	229
Snyder	Dodge	458	259
South Bend	Cass	99	143

[1] Not returned separately.

Digitized by Google

TABLE 5.—POPULATION OF INCORPORATED PLACES: 1930 AND 1920—Continued

[The population of these places in 1910 is given in Table 4]

CITY OR VILLAGE	County	1930	1920
South Sioux City	Dakota	3,927	2,402
Spalding	Greeley	839	878
Spencer	Boyd	653	728
Sprague	Lancaster	135	112
Springfield	Sarpy	419	413
Springview	Keyapaha	307	354
Stamford	Harlan	297	302
Stanton	Stanton	1,479	1,487
Staplehurst	Seward	254	235
Stapleton	Logan	431	401
Steele City	Jefferson	295	300
Steinauer	Pawnee	172	213
Stella	Richardson	385	449
Sterling	Johnson	702	804
Stockham	Hamilton	211	239
Stockville	Frontier	188	196
Strang	Fillmore	153	175
Stratton	Hitchcock	663	509
Stromsburg	Polk	1,320	1,361
Stuart	Holt	763	739
Sumner	Dawson	297	345
Superior	Nuckolls	3,044	2,719
Surprise	Butler	257	279
Sutherland	Lincoln	753	651
Sutton	Clay	1,540	1,603
Swanton	Saline	258	276
Syracuse	Otoe	917	889
Table Rock	Pawnee	673	750
Talmage	Otoe	471	525
Tamora	Seward	139	(1)
Tarnov	Platte	82	128
Taylor	Loup	272	251
Tecumseh	Johnson	1,829	1,698
Tekamah	Burt	1,804	1,811
Thayer	York	192	168
Thedford	Thomas	270	260
Thurston	Thurston	236	204
Tilden	Antelope, Madison	1,106	1,101
Tobias	Saline	402	357
Trenton	Hitchcock	865	592
Trumbull	Adams, Clay	181	236
Uehling	Dodge	297	267
Ulysses	Butler	492	460
Unadilla	Otoe	194	227
Union	Cass	316	292
Upland	Franklin	367	433
Utica	Seward	566	571
Valentine	Cherry	1,672	1,596
Valley	Douglas	1,039	764
Valparaiso	Saunders	523	599
Venango	Perkins	286	255
Verdel	Knox	155	162
Verdigre	Knox	618	528
Verdon	Richardson	355	347
Virginia	Gage	157	116
Waco	York	266	297
Wahoo	Saunders	2,689	2,338
Wakefield	Dixon, Wayne	1,112	1,114
Wallace	Lincoln	406	327
Walthill	Thurston	1,162	1,145
Washington	Washington	76	117
Waterbury	Dixon	204	190
Waterloo	Douglas	432	431
Wauneta	Chase	793	572
Wausa	Knox	754	688
Waverly	Lancaster	315	334
Wayne	Wayne	2,381	2,115
Weeping Water	Cass	1,020	1,084
Wellfleet	Lincoln	178	.....
Western	Saline	511	427
West Lincoln	Lancaster	264	162
Weston	Saunders	365	372
West Point	Cuming	2,225	2,002
Whitney	Dawes	177	.....
Wilber	Saline	1,352	1,255
Wilcox	Kearney	343	358
Wilsonville	Furnas	489	470
Winnebago	Thurston	653	648
Winnetoon	Knox	159	208
Winside	Wayne	483	488
Winslow	Dodge	156	154
Wisner	Cuming	1,327	1,210
Wolbach	Greeley	501	589
Wood Lake	Cherry	293	323
Wood River	Hall	751	820
Wymore	Gage	2,680	2,592
Wynot	Cedar	348	368
York	York	5,712	5,388
Yutan	Saunders	313	300

[1] Not returned separately.

Digitized by Google

TABLE 6.—POPULATION OF CITIES OF 5,000 OR OVER BY WARDS: 1930

CITY AND WARD	1930
Alliance city	**6,669**
Ward 1	1,284
Ward 2	2,245
Ward 3	2,054
Ward 4	1,086
Beatrice city	**10,297**
Ward 1	2,514
Ward 2	2,456
Ward 3	1,776
Ward 4	3,551
Columbus city	**6,898**
Ward 1	1,633
Ward 2	1,139
Ward 3	2,428
Ward 4	1,698
Fairbury city	**6,192**
Ward 1	1,812
Ward 2	1,422
Ward 3	1,367
Ward 4	1,591
Falls City	**5,787**
Ward 1	2,099
Ward 2	1,736
Ward 3	1,952
Fremont city	**11,407**
Ward 1	3,414
Ward 2	3,310
Ward 3	2,004
Ward 4	2,679
Grand Island city	**18,041**
Ward 1	3,989
Ward 2	5,042
Ward 3	2,718
Ward 4	6,292
Hastings city	**15,490**
Ward 1	3,524
Ward 2	4,710
Ward 3	2,222
Ward 4	5,034
Kearney city	**8,575**
Ward 1	1,566
Ward 2	2,005
Ward 3	2,810
Ward 4	2,194
Lincoln city	**75,933**
Ward 1	5,007
Ward 2	7,347
Ward 3	4,413
Ward 4	4,231
Ward 5	8,019
Ward 6	9,535
Ward 7	7,097
Ward 8	7,405
Ward 9	8,327
Ward 10	8,121
Ward 11	5,047
Ward 12	1,384
McCook city	**6,688**
Ward 1	3,657
Ward 2	3,031
Nebraska City	**7,230**
Ward 1	1,426
Ward 2	1,809
Ward 3	1,930
Ward 4	2,065
Norfolk city	**10,717**
Ward 1	2,685
Ward 2	2,473
Ward 3	2,450
Ward 4	3,109
North Platte city	**12,061**
Ward 1	3,279
Ward 2	2,572
Ward 3	2,845
Ward 4	3,365
Omaha city	**214,006**
Ward 1	21,936
Ward 2	16,763
Ward 3	15,508
Ward 4	8,420
Ward 5	20,478
Ward 6	13,589
Ward 7	18,937
Ward 8	19,795
Ward 9	23,949
Ward 10	19,172
Ward 11	21,059
Ward 12	14,400
Scottsbluff city	**8,465**
Ward 1	2,090
Ward 2	3,933
Ward 3	1,325
Ward 4	1,117
York city	**5,712**
Ward 1	1,751
Ward 2	1,559
Ward 3	1,087
Ward 4	1,315

Digitized by Google

Digitized by Google

NEVADA

CONTENTS

	Page
Map	692
Table 1.—Population of Nevada: 1860 to 1930	693
Table 2.—Population of Reno: 1870 to 1930	693
Table 3.—Area and population of counties: 1890 to 1930	694
Table 4.—Population of counties by minor civil divisions: 1930 and 1920	695
Table 5.—Population of incorporated places: 1930 and 1920	697
Table 6.—Population of Reno by wards: 1930	697

Digitized by Google

NEVADA

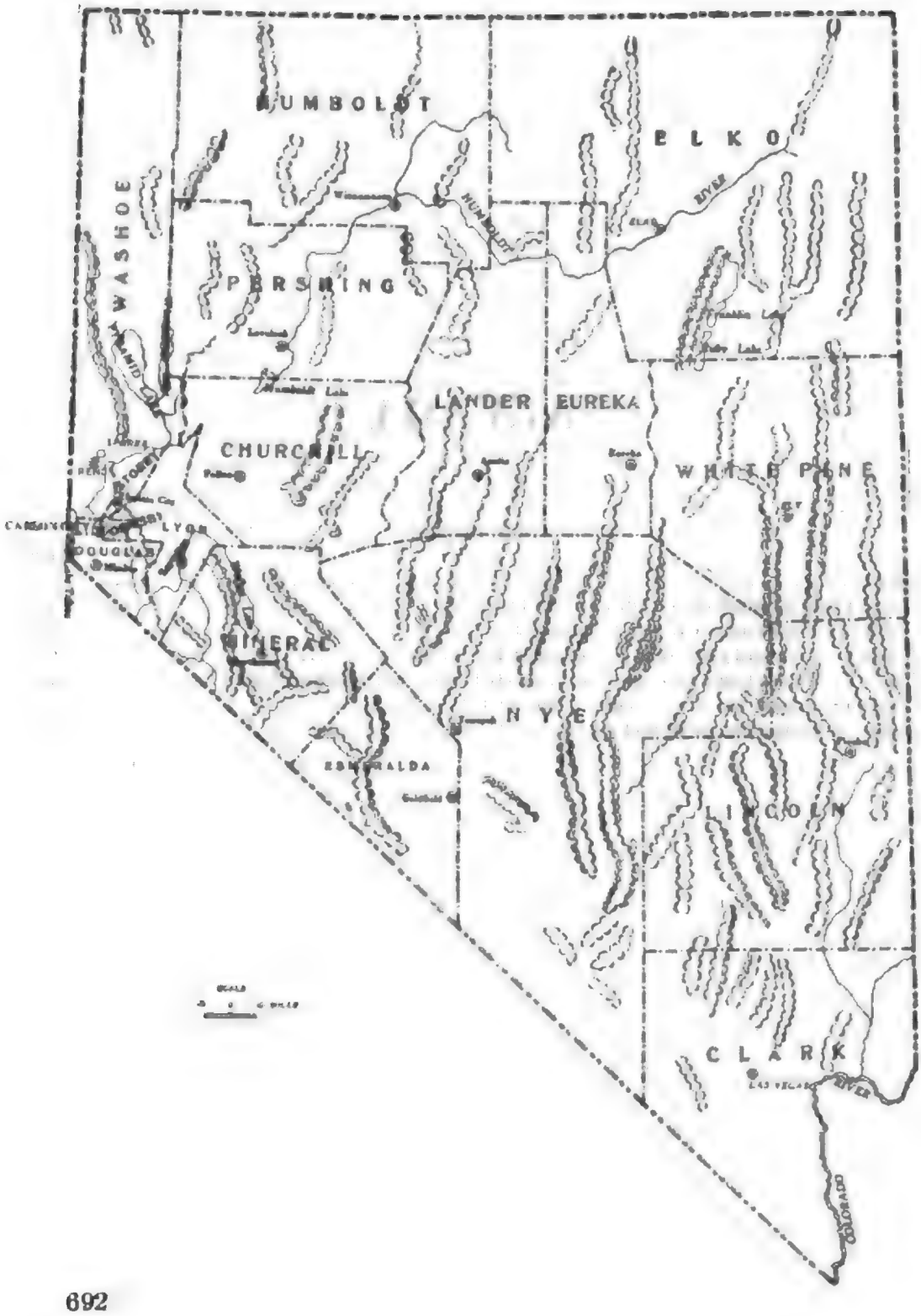
HUMBOLDT
ELKO
WASHOE
PERSHING
LANDER
EUREKA
CHURCHILL
WHITE PINE
MINERAL
NYE
ESMERALDA
LINCOLN
CLARK

POPULATION—NEVADA

NUMBER AND DISTRIBUTION OF INHABITANTS

Population of the State.—Nevada was organized as a Territory in 1861 and was admitted to the Union as the thirty-sixth State in October, 1864. Its population on April 1, 1930, according to the Fifteenth Census, was 91,058, which represents an increase of 13,651, or 17.6 per cent, as compared with the population on January 1, 1920. The total land area of the State, as shown in Table 3, is 109,821 square miles. The average number of inhabitants per square mile in 1930 was 0.8, as compared with 0.7 in 1920.

Table 1 shows the population of Nevada from 1860, the year in which its area was first enumerated, to 1930, together with the increase during each decade.

TABLE 1.—POPULATION OF NEVADA: 1860 TO 1930

[A minus sign (−) denotes decrease]

CENSUS YEAR	Population	INCREASE OVER PRECEDING CENSUS	
		Number	Per cent
1930	91,058	13,651	17.6
1920	77,407	−4,468	−5.5
1910	81,875	39,540	93.4
1900	42,335	−5,020	−10.6
1890	47,355	−14,911	−23.9
1880	62,266	19,775	46.5
1870	42,491	35,634	519.7
1860	6,857		

Counties and minor civil divisions.—In the tables which follow (Tables 2 to 6) the population of Nevada is shown by counties, election precincts, townships, cities, and towns, with some comparative figures from previous censuses.

Cities of 10,000 or more.—Table 2 shows the population of Reno, the only city in Nevada with more than 10,000 inhabitants, from 1870, the first census subsequent to its incorporation, to 1930, together with the increase during each decade.

TABLE 2.—POPULATION OF RENO: 1870 TO 1930

CITY AND CENSUS YEAR	Population	INCREASE OVER PRECEDING CENSUS	
		Number	Per cent
Reno:			
1930	18,529	6,513	54.2
1920	12,016	1,149	10.6
1910	10,867	6,367	141.5
1900	4,500	937	26.3
1890	3,563	2,261	173.7
1880	1,302	267	25.8
1870	1,035		

Digitized by

Counties.—Table 3 shows the population of the 17 counties of Nevada from 1890 to 1930, together with the land area of each county and its population per square mile in 1930. Of these counties, 10 increased in population between 1920 and 1930, and 7 show a decrease. No new counties have been organized since 1920, and there have been no changes in county boundaries.

TABLE 3.—AREA AND POPULATION OF COUNTIES: 1890 TO 1930

[A minus sign (—) denotes decrease.]

COUNTY	Land area in square miles, 1930	POPULATION						Per cent of increase	
		1930		1920	1910	1900	1890		
		Total	Per square mile					1920 to 1930	1910 to 1920
Nevada	109,821	91,058	0.8	77,407	81,875	42,335	[1] 47,355	17.6	—5.5
Churchill	5,050	5,075	1.0	4,649	2,811	830	703	9.2	65.4
Clark [2]	8,045	8,532	1.1	4,859	3,321			75.6	46.3
Douglas	733	1,840	2.5	1,825	1,895	1,534	1,551	0.8	—3.7
Elko	17,059	9,960	0.6	8,083	8,133	5,688	4,794	23.2	—0.6
Esmeralda [3]	3,413	1,077	0.3	2,410	9,369	1,972	2,148	—55.3	—74.3
Eureka	4,157	1,333	0.3	1,350	1,830	1,954	3,275	—1.3	—26.2
Humboldt [4]	9,804	3,795	0.4	3,743	6,826	4,463	3,434	1.4	—45.2
Lander	5,721	1,714	0.3	1,484	1,786	1,534	2,266	15.5	—16.9
Lincoln [2]	10,511	3,601	0.3	2,287	3,489	3,284	2,466	57.5	—34.5
Lyon	1,509	3,810	2.5	4,078	3,568	2,268	1,987	—6.6	14.3
Mineral [3]	4,019	1,863	0.5	1,848				0.8	
Nye [3]	18,294	3,989	0.2	6,504	7,513	1,140	1,290	—38.7	—13.4
Ormsby	156	2,221	14.2	2,453	3,415	2,893	4,883	—9.5	—28.2
Pershing [4]	6,053	2,652	0.4	2,803				—5.4	
Storey	251	667	2.7	1,469	3,045	3,673	8,806	—54.6	—51.8
Washoe	6,251	27,158	4.3	18,627	17,434	9,141	6,437	45.8	6.8
White Pine	8,795	11,771	1.3	8,935	7,441	1,961	1,721	31.7	20.1

[1] State total for 1890 includes population (1,594) of Indian reservations specially enumerated, not distributed by counties.
[2] Clark organized from part of Lincoln in 1909.
[3] Part of Esmeralda taken to form Mineral in 1911, and part annexed to Nye in 1913.
[4] Part of Humboldt taken to form Pershing in 1919.

Minor civil divisions.—Table 4 shows the population of each county by election precincts, townships, cities, and towns for the last two censuses. The primary divisions of the counties are of two kinds, 5 counties being divided into townships, and 11 into election precincts; one county has both townships and precincts. These townships or election precincts include the secondary divisions which are incorporated as cities or towns. The population of the cities and towns is shown in *italics* under the population of the townships or precincts in which the places are respectively located. Where a city occupies parts of two or more election precincts, the total population is given in connection with the presentation for the first precinct. The total population of the city of Yerington, which includes parts of two precincts, is presented in roman type, followed by the precincts in *italic* type.

Changes in the boundaries of the townships and incorporated places between 1920 and 1930 are indicated by footnotes on Table 4.

Digitized by Google

TABLE 4.—POPULATION OF COUNTIES BY MINOR CIVIL DIVISIONS: 1930 AND 1920

[The "precincts" shown in the table are election precincts. Because of numerous changes in boundaries of the counties and minor civil divisions between 1910 and 1920, no comparative figures for 1910 are given. Counties showing totals, but no other comparative figures for 1920, have been redistricted since 1920]

MINOR CIVIL DIVISION	1930	1920
Churchill County	**5,075**	**4,649**
Dixie precinct	49	----------
Harmon precinct	253	----------
Hazen precinct	328	----------
New River precinct 1	623	----------
Fallon city, total	*1,758*	*1,753*
In New River prec. 1	*155*	----------
In New River prec. 2	*204*	----------
In New River prec. 3	*440*	----------
In New River prec. 4	*263*	----------
New River prec. 5, entire	*696*	----------
New River precinct 2	432	----------
New River precinct 3	576	----------
New River precinct 4	506	----------
New River precinct 5	696	----------
St. Clair precinct	656	----------
Stillwater precinct	630	----------
West Side precinct	303	----------
White Rock precinct	23	----------
Clark County	**8,532**	**[1] 4,859**
Township 1, Nelson	42	81
Township 2, Searchlight	137	161
Township 3, Crescent	28	25
Township 4, Goodsprings	454	356
Township 5, Las Vegas	5,952	2,688
Las Vegas city	*5,165*	*2,304*
Township 6, Moapa	302	104
Township 7, Logan	154	92
Township 8, Overton	448	380
Township 9, St. Thomas	274	170
Township 10, Bunkerville	290	273
Township 11, Mesquite	451	361
Douglas County	**1,840**	**[2] 1,825**
Centerville precinct [2]	481	275
Gardnerville precinct [2]	658	875
Genoa precinct [2]	261	222
Minden precinct	440	420
Elko County	**9,060**	**[3] 8,063**
Bryan precinct	22	----------
Butte Valley precinct	33	27
Carlin precinct	895	673
Carlin town [3]	*825*	----------
Cloverdale precinct	70	88
Clover Valley precinct	165	19
Columbia precinct	7	16
Contact precinct	285	120
Elko County—Continued.		
Deep Creek precinct	63	49
Elko precinct	3,511	2,341
Elko city	*3,217*	*2,173*
Fort Halleck precinct	46	34
Halleck Station precinct	152	87
Huntington precinct	64	30
Island Mountain precinct	48	91
Jack Creek precinct	71	134
Jarbridge precinct	392	258
Lamoille precinct	247	288
Mardis precinct	62	60
Metropolis precinct	182	291
Midas precinct	130	210
Montello precinct	545	464
Mound Valley precinct	128	134
Mountain City precinct [3]	79	94
North Fork precinct	138	126
North Ruby precinct	109	150
Owyhee precinct [3]	444	----------
Railroad precinct	25	30
Shafter precinct	57	44
South Fork precinct	200	153
South Ruby precinct	96	----------
Starr Valley precinct	333	388
Tecoma precinct	19	33
Toano precinct	93	70
Tobar precinct	86	59
Tuscarora precinct	127	241
Wells precinct	792	521
Wells town [3]	*655*	----------
West Wendover precinct	56	17
White Rock precinct	71	58
Ts. 31, 32, and 33, Rs. 63, 64, and 65	117	----------
Esmeralda County	**1,077**	**[4] 2,410**
Fish Lake Valley precinct	130	89
Gilbert precinct [4]	20	----------
Goldfield precinct [4]	692	1,558
Hornsilver precinct [4]	35	18
Lida precinct	27	63
Millers precinct [4]	74	64
Silver Peak precinct	99	78
Eureka County	**1,333**	**[5] 1,350**
Beowawe precinct	296	132
Diamond Valley precinct	41	81
Eureka precinct [5]	711	708
Garrison precinct [5]	23	----------
Mineral Hill precinct [5]	15	----------
Palisade precinct [5]	247	312

[1] CLARK.—County total for 1920 includes population (168) of Moapa Indian Reservation and that part of Fort Mohave Indian Reservation in Nevada, returned independently in 1920.

[2] DOUGLAS.—County total for 1920 includes population (33) of Jacks Valley precinct, annexed to Genoa in 1923. Name of Centerville precinct changed from Mottsville in 1923, and Gardnerville precinct returned as East Fork in 1920.

[3] ELKO.—County total for 1920 includes population (418) of that part of Duck Valley Indian Reservation in Nevada, returned independently in 1920; also includes population (267) of O'Neils, Ruby Valley, and Wellands precincts, taken to form other precincts since 1920. Carlin town incorporated in 1925 and Wells town in 1928.

[4] ESMERALDA.—County total for 1920 includes population (2) of Coaldale precinct, part taken to form Gilbert precinct and part annexed to Millers precinct in 1926; population (530) of Columbia precinct, Divide mining district, and Klondyke mining district, annexed to Goldfield precinct in 1920 and 1924; and population (8) of Lone Mountain mining district, annexed to Hornsilver precinct in 1916.

[5] EUREKA.—County total for 1920 includes population (17) of Three Bar precinct, part taken to form Garrison precinct and part annexed to Eureka precinct in 1924; population (43 and 49, respectively) of Prospect and Ruby Hill precincts, annexed to Eureka in 1924; and population (8) of Lynn precinct, annexed to Palisade in 1924. Mineral Hill precinct not returned separately in 1920.

Digitized by Google

TABLE 4.—POPULATION OF COUNTIES BY MINOR CIVIL DIVISIONS: 1930 AND 1920—Continued

MINOR CIVIL DIVISION	1930	1920
Humboldt County	3,795	3,743
Gold Run township	366	474
Golconda town	*269*	*288*
Jackson Creek township	48	42
Jungo precinct [6]	77	83
McDermitt township	328	435
National township	16	12
Paradise township	400	324
Rebel Creek township	180	89
Sulphur precinct [6]	42	62
Summit Lake township	229	288
Union township	2,109	1,934
Winnemucca city [6]	*1,989*	.....
Lander County	1,714	1,484
Argenta township	1,053	.....
Austin township	661	.....
Lincoln County	3,601	2,287
Atlanta precinct	4	.....
Precinct 1, Caliente	1,026	.....
Precinct 2, Panaca	451	.....
Precinct 3, Pioche	868	.....
Precinct 4, Alamo	289	.....
Precinct 5, Hiko	81	.....
Precinct 6, Clover Valley	158	.....
Precinct 7, Eagle Valley	80	.....
Precinct 8, Elgin	148	.....
Precinct 9, Geyser	10	.....
Precinct 10, Carp	119	.....
Precinct 11, Tunnell	234	.....
Precinct 12, Bristol	123	.....
Precinct 13, Deerlodge	10	.....
Lyon County	3,810	[7] 4,078
Canal precinct	400	281
Dayton precinct [7]	358	300
East Mason Valley precinct, that part outside Yerington city	184	131
Ludwig-Artesia precinct	73	79
Plummer precinct	271	276
Silver City precinct	67	100
Silver City	*67*	*100*
Simpson precinct	225	173
Smith Valley precinct	511	400
Spragg precinct	314	639
Wabuska-Thompson precinct	234	244
West Mason Valley precinct, that part outside Yerington city	168	186
Yerington city, total [7]	1,005	1,169
In East Mason Valley precinct	*421*	.....
In West Mason Valley precinct	*584*	.....
Mineral County	1,863	1,848
Broken Hills precinct	19	.....
Cambridge precinct	88	.....
Candelaria precinct	16	.....
Hawthorne precinct	757	.....
Luning precinct	38	.....
Mina precinct	395	.....
Mount Montgomery precinct	42	.....
Rawhide precinct	26	.....
Shurz precinct	383	.....
Simon precinct	36	.....
Sweetwater precinct	63	.....
Nye County	3,989	[8] 6,504
Ash Meadows precinct	140	63
Beatty precinct [8]	239	115
Belmont precinct	52	129
Bonnie Clare precinct	19	26
Currant precinct [8]	96	61
Duckwater precinct	73	127
Five Mile precinct [8]	79	37
Hot Creek precinct	53	208
Ione precinct [8]	164	159
Manhattan precinct	163	401
Manhattan town	*157*	*401*
Pahrump precinct	39	94
Pioneer precinct	42	44
Quartz Mountain precinct [8]	10	.....
Round Mountain precinct	292	371
Round Mountain town	*231*	*371*
Sharp precinct [8]	64	67
Smoky Valley precinct	54	.....
Sunnyside precinct	60	104
Tonopah precinct	2,116	4,144
Tybo precinct	228	55
Wahmonie precinct [8]	6	.....
Ormsby County	2,221	2,453
Carson township	2,221	2,453
Carson City	*1,596*	*1,685*
Pershing County	2,652	2,803
Humboldt township	564	.....
Lake township	2,033	.....
Lovelock city	*1,263*	*1,164*
Rochester township	55	.....
Storey County	667	[9] 1,469
Truckee River precinct [9]	77	62
Virginia City precinct [9]	590	1,200

[6] HUMBOLDT.—Name of Jungo precinct changed from Humboldt, and Sulphur from Lassen, since 1920. Winnemucca city not returned separately in 1920.

[7] LYON.—County total for 1920 includes population (100) of Mound House precinct, annexed to Dayton in 1928. Yerington city not returned by precincts in 1920.

[8] NYE.—County total for 1920 includes population (47) of Blue Eagle precinct, annexed to Currant and Sharp in 1924; population (13) of "area not located in precincts"; population (68) of Carrara and Rhyolite precincts, annexed to Beatty in 1922 and 1924, respectively; population (51) of Brenner and Grantsville precincts annexed to Ione in 1922; and population (120) of Rye Patch and Milletts, returned as precincts in 1920. Quartz Mountain precinct organized in 1926 and Wahmonie in 1928. Name of Five Mile precinct changed from Golden Arrow in 1922.

[9] STOREY.—County total for 1920 includes population (207) of Gold Hill precinct, annexed to Virginia City precinct since 1920. Truckee River precinct returned as Derby in 1920.

Digitized by Google

TABLE 4.—POPULATION OF COUNTIES BY MINOR CIVIL DIVISIONS: 1930 AND 1920—Continued

MINOR CIVIL DIVISION	1930	1920
Washoe County	27,158	[16] 18,627
Bald Mountain township	79	117
Duck Lake township	61	37
Gerlach township [16]	441	450
Reno township	20,469	13,263
Reno city	*18,529*	*12,016*
Sparks township	4,866	3,569
Sparks city	*4,508*	*3,238*
Verdi township	375	442
Wadsworth township	867	403
White Pine County	11,771	8,935
Baker precinct	227	.....
Cherry Creek precinct	247	.....
East Ely precinct	695	.....
White Pine County—Con.		
Ely precinct	3,264	.....
Ely city	*3,045*	*2,090*
Hamilton precinct	57	.....
Kimberly precinct	1,007	.....
Lund precinct	257	.....
McGill precinct	3,017	.....
Melvin precinct	52	.....
Muncy precinct	131	.....
Newark precinct	58	.....
Parker precinct	46	.....
Preston precinct	180	.....
Ruth precinct	2,281	.....
Taft precinct	108	.....
Tippets precinct	62	.....
U. S. Tungsten precinct	82	.....

[16] WASHOE.—County total for 1920 includes population (346) of Pyramid Lake Indian Reservation, returned independently in 1920. Name of Gerlach township changed from Salt Marsh in 1926.

Incorporated places.—Table 5 shows the population of the incorporated places (cities and towns) in Nevada in 1930 and 1920. In this table, the places are arranged in alphabetical order, each followed by the name of the county in which the city or town is located. In Table 6 the population of Reno is presented by wards.

TABLE 5.—POPULATION OF INCORPORATED PLACES: 1930 AND 1920

CITY OR TOWN	County	1930	1920	CITY OR TOWN	County	1930	1920
Carlin	Elko	825	.....	Manhattan	Nye	157	401
Carson City	Ormsby	1,596	1,685	Reno	Washoe	18,529	12,016
Elko	Elko	3,217	2,173	Round Mountain	Nye	231	371
Ely	White Pine	3,045	2,090	Silver City	Lyon	67	100
Fallon	Churchill	1,758	1,753	Sparks	Washoe	4,508	3,238
Golconda	Humboldt	269	288	Wells	Elko	655	.....
Las Vegas	Clark	5,165	2,304	Winnemucca	Humboldt	1,989	(1)
Lovelock	Pershing	1,263	1,164	Yerington	Lyon	1,005	1,169

[1] Not returned separately.

TABLE 6.—POPULATION OF CITIES OF 5,000 OR OVER BY WARDS: 1930

CITY AND WARD	1930
Las Vegas city (Not reported by wards.)	5,165
Reno city	18,529
Ward 1	3,590
Ward 2	2,483
Ward 3	1,117
Ward 4	4,268
Ward 5	3,315
Ward 6	3,756

Digitized by Google

Digitized by Google

NEW HAMPSHIRE

CONTENTS

	Page
Map	700
Table 1.—Population of New Hampshire: 1790 to 1930	701
Table 2.—Population of principal cities from earliest census to 1930	702
Table 3.—Area and population of counties: 1890 to 1930	703
Table 4.—Population of counties by minor civil divisions: 1930, 1920, and 1910	703
Table 5.—Population of cities: 1930 and 1920	705
Table 6.—Population of cities by wards: 1930	706

Digitized by Google

NEW HAMPSHIRE

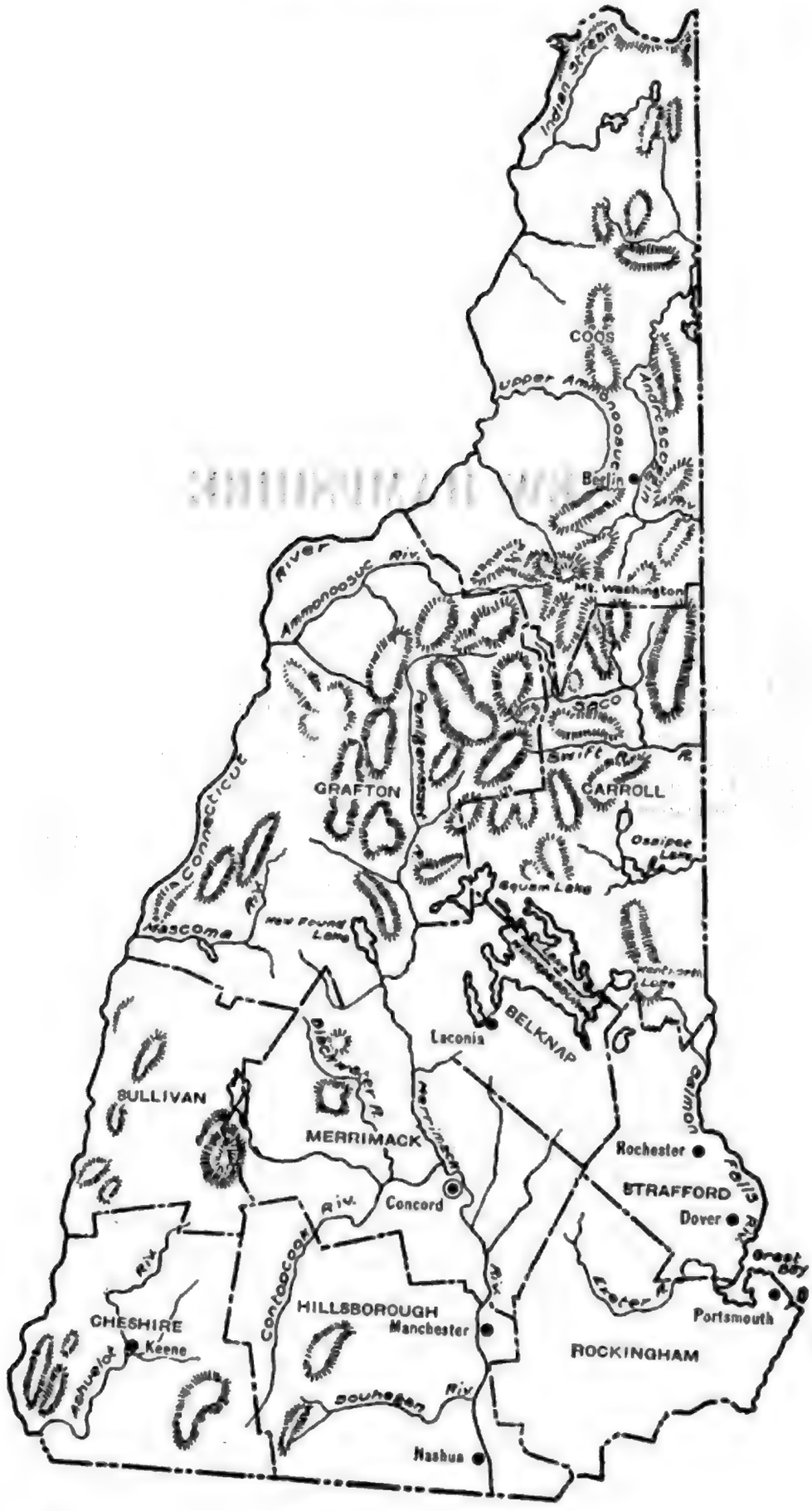

Digitized by Google

POPULATION—NEW HAMPSHIRE

NUMBER AND DISTRIBUTION OF INHABITANTS

Population of the State.—New Hampshire was one of the original thirteen States. Its population on April 1, 1930, according to the Fifteenth Census, was 465,293, which represents an increase of 22,210, or 5.0 per cent, as compared with the population on January 1, 1920. The total land area of the State, as shown in Table 3, is 9,031 square miles. The average number of inhabitants per square mile in 1930 was 51.5, as compared with 49.1 in 1920.

Table 1 shows the population of New Hampshire from 1790, the year of the first Federal census, to 1930, together with the increase in each decade.

TABLE 1.—POPULATION OF NEW HAMPSHIRE: 1790 TO 1930

[A minus sign (−) denotes decrease]

CENSUS YEAR	Population	INCREASE OVER PRECEDING CENSUS	
		Number	Per cent
1930	465,293	22,210	5.0
1920	443,083	12,511	2.9
1910	430,572	18,984	4.6
1900	411,588	35,058	9.3
1890	376,530	29,539	8.5
1880	346,991	28,691	9.0
1870	318,300	−7,773	−2.4
1860	326,073	8,097	2.5
1850	317,976	33,402	11.7
1840	284,574	15,246	5.7
1830	269,328	25,167	10.3
1820	244,161	29,701	13.8
1810	214,460	30,602	16.6
1800	183,858	41,973	29.6
1790	141,885		

Counties, cities, and minor civil divisions.—In the tables which follow (Tables 2 to 6) the population of New Hampshire is shown by counties, cities, towns, and other minor civil divisions, with some comparative figures from previous censuses.

Cities of 10,000 or more.—There are nine cities in the State which had a population of 10,000 or more in 1930. Table 2 shows for these cities the population at each census for which figures are available, together with the increase during each decade. The figures shown for the earlier censuses represent, in many cases, the population of the town prior to its incorporation as a city. Manchester, the largest city, first attained a population of 10,000 between 1840 and 1850. Rochester is the only city added to this group following the census of 1920.

Digitized by Google

Table 2.—Population of Principal Cities from Earliest Census to 1930

[A minus sign (−) denotes decrease]

City and census year	Population	Increase over preceding census	
		Number	Per cent
Berlin:			
1930	20,018	3,914	24.3
1920	16,104	4,324	36.7
1910	11,780	2,894	32.6
1900	8,886	5,157	138.3
1890	3,729	2,585	226.0
1880	1,144	615	116.3
1870	529	96	22.2
1860	433	260	150.3
1850	173	57	49.1
1840	116	43	58.9
1830	73		
Concord:			
1930	25,228	3,061	13.8
1920	22,167	670	3.1
1910	21,497	1,865	9.5
1900	19,632	2,628	15.5
1890	17,004	3,161	22.8
1880	13,843	1,602	13.1
1870	12,241	1,345	12.3
1860	10,896	2,320	27.1
1850	8,576	3,679	75.1
1840	4,897	1,177	31.6
1830	3,720	882	31.1
1820	2,838	445	18.6
1810	2,393	341	16.6
1800	2,052	305	17.5
1790	1,747		
Dover:			
1930	13,573	544	4.2
1920	13,029	−218	−1.6
1910	13,247	40	0.3
1900	13,207	417	3.3
1890	12,790	1,103	9.4
1880	11,687	2,393	25.7
1870	9,294	792	9.3
1860	8,502	306	3.7
1850	8,196	1,738	26.9
1840	6,458	1,009	18.5
1830	5,449	2,578	89.8
1820	2,871	643	28.9
1810	2,228	166	8.1
1800	2,062	64	3.2
1790	1,998		
Keene:			
1930	13,794	2,584	23.1
1920	11,210	1,142	11.3
1910	10,068	903	9.9
1900	9,165	1,719	23.1
1890	7,446	662	9.8
1880	6,784	813	13.6
1870	5,971	1,651	38.2
1860	4,320	928	27.4
1850	3,392	782	30.0
1840	2,610	249	9.9
1830	2,374	479	25.3
1820	1,895	249	15.1
1810	1,646	1	0.1
1800	1,645	331	25.2
1790	1,314		
Laconia:			
1930	12,471	1,574	14.4
1920	10,897	714	7.0
1910	10,183	2,141	26.6
1900	8,042	1,899	30.[illegible]
1890	6,143	2,353	62.1
1880	3,790	1,481	64.1
1870	2,309	503	27.9
1860	1,806		
Manchester:			
1930	76,834	−1,550	−2.0
1920	78,384	8,321	11.9
1910	70,063	13,676	22.9
1900	56,987	12,861	29.1
1890	44,126	11,496	35.2
1880	32,630	9,094	38.6
1870	23,536	3,429	17.1
1860	20,107	6,175	44.3
1850	13,932	10,697	330.7
1840	3,235	2,358	268.9
1830	877	116	15.2
1820	761	146	23.7
1810	615	58	10.4
1800	557	195	53.9
1790	362		
Nashua:			
1930	31,463	3,084	10.9
1920	28,379	2,374	9.1
1910	26,005	2,107	8.8
1900	23,898	4,587	23.8
1890	19,311	5,914	44.1
1880	13,397	2,854	27.1
1870	10,543	478	4.7
1860	10,065	4,245	72.9
1850	5,820	−234	−3.9
1840	6,054	3,640	150.8
1830	2,414	1,272	111.4
1820	1,142	93	8.9
1810	1,049	187	21.7
1800	862	230	36.4
1790	632		
Portsmouth:			
1930	14,495	926	6.8
1920	13,569	2,300	20.4
1910	11,269	632	5.9
1900	10,637	810	8.2
1890	9,827	137	1.4
1880	9,690	479	5.2
1870	9,211	−124	−1.3
1860	9,335	−403	−4.1
1850	9,738	1,861	23.5
1840	7,887	−139	−1.7
1830	8,026	699	9.5
1820	7,327	393	5.7
1810	6,934	1,595	29.9
1800	5,339	619	13.1
1790	4,720		
Rochester:			
1930	10,209	536	5.5
1920	9,673	805	9.1
1910	8,868	402	4.7
1900	8,466	1,070	14.5
1890	7,396	1,612	27.9
1880	5,784	1,681	41.0
1870	4,103	719	21.2
1860	3,384	378	12.[illegible]
1850	3,006	575	23.7
1840	2,431	276	12.8
1830	2,155	−316	−12.8
1820	2,471	353	16.7
1810	2,118	−528	−20.0
1800	2,646	−211	−7.4
1790	2,857		

Digitized by Google

Counties.—Table 3 shows the population of the 10 counties in New Hampshire from 1890 to 1930, together with the land area and the population per square mile in 1930.

TABLE 3.—AREA AND POPULATION OF COUNTIES: 1890 TO 1930

[A minus sign (−) denotes decrease]

COUNTY	Land area in square miles, 1930	POPULATION							
		1930		1920	1910	1900	1890	Per cent of increase	
		Total	Per square mile					1920 to 1930	1910 to 1920
New Hampshire	9,031	465,293	51.5	443,083	430,572	411,588	376,530	5.0	2.9
Belknap	397	22,623	57.0	21,178	21,309	19,526	20,321	6.8	−0.6
Carroll	955	14,277	14.9	15,017	16,316	16,895	18,124	−4.9	−8.0
Cheshire	728	33,685	46.3	30,975	30,659	31,321	29,579	8.7	1.0
Coös	1,798	38,959	21.7	36,093	30,753	29,468	28,211	7.9	17.4
Grafton	1,729	42,816	24.8	40,572	41,652	40,844	37,217	5.5	−2.6
Hillsborough	895	140,165	156.6	135,512	126,072	112,640	93,247	3.4	7.5
Merrimack	932	56,152	60.2	51,770	53,335	52,430	49,435	8.5	−2.9
Rockingham	691	53,750	77.8	52,498	52,188	51,118	49,650	2.4	0.6
Strafford	379	38,580	101.8	38,546	38,951	39,337	38,442	0.1	−1.0
Sullivan	527	24,286	46.1	20,922	19,337	18,009	17,304	16.1	8.2

Minor civil divisions.—Table 4 shows the population of each county by towns, cities, and other minor civil divisions. The more thickly settled counties are divided into towns and cities, but in Carroll County there are 2 "locations" and in Coös County there are 8 "grants," 6 "purchases," 6 "townships," and 3 "locations."

TABLE 4.—POPULATION OF COUNTIES BY MINOR CIVIL DIVISIONS: 1930, 1920, AND 1910

[A blank in the column for any year indicates that no population was returned. Areas in which no population has been reported at any of the last three censuses are not shown. For changes in boundaries, etc., between 1920 and 1930, see footnotes; for those between 1910 and 1920, see Reports of the Fourteenth Census (1920), Vol. I, Table 53]

MINOR CIVIL DIVISION	1930	1920	1910
Belknap County	22,623	21,178	21,309
Alton town	1,261	1,221	1,348
Barnstead town	791	873	1,081
Belmont town	1,299	1,194	1,390
Center Harbor town	382	422	420
Gilford town	783	738	741
Gilmanton town	676	814	968
Laconia city	12,471	10,897	10,183
Meredith town	1,902	1,680	1,638
New Hampton town	692	708	821
Sanbornton town	654	617	850
Tilton town	1,712	2,014	1,866
Carroll County	14,277	15,017	16,316
Albany town	96	170	289
Bartlett town	1,119	1,059	1,197
Brookfield town	166	186	247
Chatham town	168	229	209
Conway town	3,217	3,102	3,413
Eaton town	210	237	380
Effingham town	352	393	558
Freedom town	390	467	542
Harts location	29	35	85
Jackson town	321	533	452
Madison town	535	482	507
Carroll County—Con.			
Moultonborough town	709	758	783
Ossipee town	1,230	1,122	1,354
Sandwich town	731	1,175	928
Tamworth town	955	945	993
Tuftonboro town	505	511	612
Wakefield town	1,186	1,335	1,543
Wolfeboro town	2,358	2,178	2,224
Cheshire County	33,685	30,975	30,659
Alstead town	616	672	711
Chesterfield town	704	601	770
Dublin town	506	408	571
Fitzwilliam town	850	962	1,148
Gilsum town	506	439	470
Harrisville town	512	559	623
Hinsdale town	1,757	1,773	1,673
Jaffrey town	2,485	2,303	1,895
Keene city	13,794	11,210	10,068
Marlborough town	1,508	1,380	1,478
Marlow town	330	401	425
Nelson town	162	171	231
Richmond town	241	306	393
Rindge town	610	643	706
Roxbury town	53	56	66

Digitized by Google

TABLE 4.—POPULATION OF COUNTIES BY MINOR CIVIL DIVISIONS: 1930, 1920, AND 1910—Continued

MINOR CIVIL DIVISION	1930	1920	1910
Cheshire County—Con.			
Stoddard town	113	213	257
Sullivan town	192	206	266
Surry town	198	200	213
Swanzey town	2,066	1,593	1,656
Troy town	1,267	1,444	1,331
Walpole town	2,287	2,553	2,668
Westmoreland town	745	615	758
Winchester town	2,183	2,267	2,282
Coös County	**38,959**	**36,093**	**30,753**
Atkinson and Gilmanton Academy grant	1	20	1
Beans purchase	25	-------	-------
Berlin city	20,018	16,104	11,780
Cambridge township	1	1	5
Carroll town	402	388	569
Clarksville town	215	410	271
Colebrook town	1,937	1,811	1,905
Columbia town	524	601	619
Dalton town	580	460	475
Dartmouth College grant	17	6	7
Dixs grant	-------	-------	33
Dixville township	25	24	12
Dummer town	208	266	292
Errol town	293	241	211
Ervings location	-------	31	-------
Gorham town	2,763	2,734	2,155
Greens grant	4	5	4
Jefferson town	771	960	1,061
Kilkenny township	-------	2	-------
Lancaster town	2,887	2,819	3,054
Martins location	-------	4	3
Milan town	719	730	924
Millsfield township	33	45	12
Northumberland town	2,360	2,567	2,184
Odell township	-------	73	-------
Pinkhams grant	9	-------	-------
Pittsburg town	671	[1] 1,311	624
Randolph town	82	67	137
Shelburne town	196	178	305
Stark town	329	339	448
Stewartstown town	1,148	1,109	1,128
Stratford town	918	794	844
Success township	-------	8	-------
Thompson and Meserve purchase	2	-------	4
Wentworths location	38	50	51
Whitefield town	1,693	1,935	1,635
Grafton County	**42,216**	**40,572**	**41,652**
Alexandria town	412	502	571
Ashland town	1,375	1,325	1,412
Bath town	785	838	978
Benton town	255	177	219
Bethlehem town	872	866	1,201
Bridgewater town	151	199	187
Bristol town	1,610	1,428	1,478
Campton town	1,184	1,028	845
Canaan town	1,301	1,236	1,408
Dorchester town	115	228	241
Easton town	132	131	226
Ellsworth town	28	30	46
Enfield town	1,325	1,577	1,448
Franconia town	514	440	504
Grafton town	539	554	641
Groton town	202	199	319
Hanover town	3,043	2,264	2,075
Haverhill town	3,065	3,406	3,498
Hebron town	197	184	213
Holderness town	644	602	652
Grafton County—Con.			
Landaff town	469	510	526
Lebanon town	7,073	6,162	5,718
Lincoln town	1,548	1,473	1,278
Lisbon town	2,324	2,288	2,460
Littleton town	4,558	4,239	4,069
Livermore town	23	98	64
Lyman town	299	310	374
Lyme town	830	891	1,007
Monroe town	457	356	429
Orange town	99	166	176
Orford town	636	661	709
Piermont town	475	577	592
Plymouth town	2,470	2,353	2,200
Rumney town	858	911	850
Thornton town	459	477	553
Warren town	651	600	701
Waterville town	23	95	11
Wentworth town	459	507	595
Woodstock town	756	684	1,083
Hillsborough County	**140,165**	**135,512**	**126,072**
Amherst town	1,115	868	1,060
Antrim town	1,254	1,052	1,235
Bedford town	1,326	1,118	1,110
Bennington town	552	568	690
Brookline town	511	546	501
Deering town	324	287	353
Francestown town	363	385	602
Goffstown town	3,839	2,391	2,579
Greenfield town	394	417	574
Greenville town	1,319	1,346	1,374
Hancock town	561	531	642
Hillsborough town	2,160	2,229	2,168
Hollis town	879	775	935
Hudson town	2,702	1,954	1,344
Litchfield town	286	213	255
Lyndeborough town	399	428	660
Manchester city	76,834	78,384	70,063
Mason town	254	278	325
Merrimack town	1,084	1,022	1,039
Milford town	4,068	3,783	3,939
Mont Vernon town	302	308	413
Nashua city	31,463	28,379	26,005
New Boston town	693	768	982
New Ipswich town	838	869	927
Pelham town	814	974	826
Peterborough town	2,521	2,615	2,277
Sharon town	38	21	71
Temple town	239	263	284
Weare town	1,287	1,173	1,325
Wilton town	1,724	1,546	1,490
Windsor town	22	21	24
Merrimack County	**56,152**	**51,770**	**53,335**
Allenstown town	1,549	1,213	1,457
Andover town	1,031	1,121	1,201
Boscawen town	1,359	1,260	1,240
Bow town	780	598	676
Bradford town	587	580	695
Canterbury town	505	655	680
Chichester town	567	507	606
Concord city	25,228	22,167	21,497
Danbury town	498	516	592
Dunbarton town	572	405	513
Epsom town	678	655	725
Franklin city	6,576	6,318	6,132
Henniker town	1,266	1,344	1,395
Hill town	468	500	556
Hooksett town	2,132	1,828	1,528
Hopkinton town	1,485	1,438	1,578

[1] Coös.—Figures for Pittsburg town in 1920 include population (424) of parts of town returned as Colebrook Academy grant, Hubbard township, and Webster township.

Digitized by Google

TABLE 4.—POPULATION OF COUNTIES BY MINOR CIVIL DIVISIONS: 1930, 1920, AND 1910—Continued

MINOR CIVIL DIVISION	1930	1920	1910
Merrimack County—Continued.			
Loudon town	801	690	838
Newbury town	333	362	402
New London town	812	701	805
Northfield town	1,336	1,522	1,474
Pembroke town	2,792	2,563	3,062
Pittsfield town	2,018	1,914	2,222
Salisbury town	350	390	478
Sutton town	512	632	698
Warner town	1,062	1,051	1,226
Webster town	360	334	445
Wilmot town	495	536	614
Rockingham County	**53,750**	**52,498**	**52,188**
Atkinson town	407	413	440
Auburn town	735	652	637
Brentwood town	726	685	759
Candia town	812	780	993
Chester town	653	652	818
Danville town	406	463	517
Deerfield town	635	746	917
Derry town	5,131	5,382	5,123
East Kingston town	347	384	413
Epping town	1,672	1,276	1,649
Exeter town	4,872	4,604	4,897
Fremont town	571	519	622
Greenland town	577	623	575
Hampstead town	775	670	796
Hampton town	1,507	1,251	1,215
Hampton Falls town	481	483	552
Kensington town	438	383	417
Kingston town	1,017	859	1,015
Londonderry town	1,373	1,303	1,533
Newcastle town	378	728	624
Newfields town	376	470	503
Newington town	381	398	296
Newmarket town	2,511	3,181	3,348
Newton town	848	872	962
North Hampton town	695	677	783
Northwood town	872	891	1,059
Nottingham town	451	520	607
Plaistow town	1,366	1,368	1,173
Portsmouth city	14,495	13,569	11,269
Rockingham County—Continued.			
Raymond town	1,165	1,050	1,203
Rye town	1,081	1,196	1,014
Salem town	2,751	2,318	2,117
Sandown town	229	280	380
Seabrook town	1,666	1,537	1,426
South Hampton town	261	230	279
Stratham town	552	542	602
Windham town	538	543	656
Strafford County	**38,580**	**38,546**	**36,951**
Barrington town	613	616	900
Dover city	13,573	13,029	13,247
Durham town	1,217	749	823
Farmington town	2,698	2,461	2,621
Lee town	376	475	479
Madbury town	358	326	331
Middleton town	176	174	291
Milton town	1,206	1,428	1,542
New Durham town	448	462	523
Rochester city	10,209	9,673	8,868
Rollinsford town	1,409	1,701	1,836
Somersworth city	5,680	6,688	6,704
Strafford town	617	764	786
Sullivan County	**24,286**	**20,922**	**19,337**
Acworth town	471	436	536
Charlestown town	1,644	1,505	1,496
Claremont town	12,377	9,524	7,529
Cornish town	855	844	1,005
Croydon town	269	230	324
Goshen town	255	283	329
Grantham town	302	495	286
Langdon town	267	279	340
Lempster town	273	287	383
Newport town	4,659	4,109	3,765
Plainfield town	858	853	987
Springfield town	270	349	422
Sunapee town	1,040	898	1,071
Unity town	501	522	504
Washington town	245	308	360

Cities.—Table 5 shows the population of each city in New Hampshire in 1930 and 1920. These cities are arranged in alphabetical order, each followed by the name of the county in which the city is located. In Table 6 the population of these cities is presented by wards.

TABLE 5.—POPULATION OF CITIES: 1930 AND 1920

CITY	County	1930	1920	CITY	County	1930	1920
Berlin	Coös	20,018	16,104	Manchester	Hillsborough	76,834	78,384
Concord	Merrimack	25,228	22,167	Nashua	Hillsborough	31,463	28,379
Dover	Strafford	13,573	13,029	Portsmouth	Rockingham	14,495	13,569
Franklin	Merrimack	6,576	6,318	Rochester	Strafford	10,209	9,673
Keene	Cheshire	13,794	11,210	Somersworth	Strafford	5,680	6,688
Laconia	Belknap	12,471	10,897				

Digitized by Google

Table 6.—Population of Cities by Wards: 1930

City and ward	1930
Berlin city	**20,018**
Ward 1	5,900
Ward 2	4,648
Ward 3	4,131
Ward 4	5,339
Concord city	**25,228**
Ward 1	2,345
Ward 2	773
Ward 3	1,168
Ward 4	4,137
Ward 5	2,689
Ward 6	5,214
Ward 7	4,994
Ward 8	1,681
Ward 9	2,227
Dover city	**13,573**
Ward 1	3,119
Ward 2	3,341
Ward 3	2,219
Ward 4	3,490
Ward 5	1,404
Franklin city	**6,576**
Ward 1	1,696
Ward 2	2,579
Ward 3	2,301
Keene city	**13,794**
Ward 1	4,209
Ward 2	2,590
Ward 3	2,375
Ward 4	2,147
Ward 5	2,473
Laconia city	**12,471**
Ward 1	1,818
Ward 2	2,832
Ward 3	715
Ward 4	1,993
Ward 5	2,576
Ward 6	2,537
Manchester city	**76,834**
Ward 1	4,278
Ward 2	5,759
Ward 3	6,005
Ward 4	4,861
Ward 5	8,216
Ward 6	7,264
Ward 7	6,753
Ward 8	9,072
Ward 9	3,753
Ward 10	4,250
Ward 11	4,825
Ward 12	5,483
Ward 13	6,335
Nashua city	**31,463**
Ward 1	4,221
Ward 2	2,924
Ward 3	3,286
Ward 4	2,773
Ward 5	3,627
Ward 6	3,533
Ward 7	3,870
Ward 8	4,473
Ward 9	2,756
Portsmouth city	**14,495**
Ward 1	3,741
Ward 2	4,217
Ward 3	2,826
Ward 4	1,656
Ward 5	2,055
Rochester city	**10,209**
Ward 1	1,303
Ward 2	1,882
Ward 3	1,419
Ward 4	2,148
Ward 5	1,576
Ward 6	1,881
Somersworth city	**5,680**
Ward 1	840
Ward 2	887
Ward 3	1,314
Ward 4	1,814
Ward 5	825

Digitized by Google

NEW JERSEY

CONTENTS

	Page
Map	708
Table 1.—Population of New Jersey: 1790 to 1930	709
Table 2.—Population of principal cities from earliest census to 1930	710
Table 3.—Area and population of counties: 1890 to 1930	713
Table 4.—Population of counties by minor civil divisions: 1930, 1920, and 1910	714
Table 5.—Population of incorporated places: 1930 and 1920	720
Table 6.—Population of cities of 5,000 or over by wards: 1930	723

NEW JERSEY

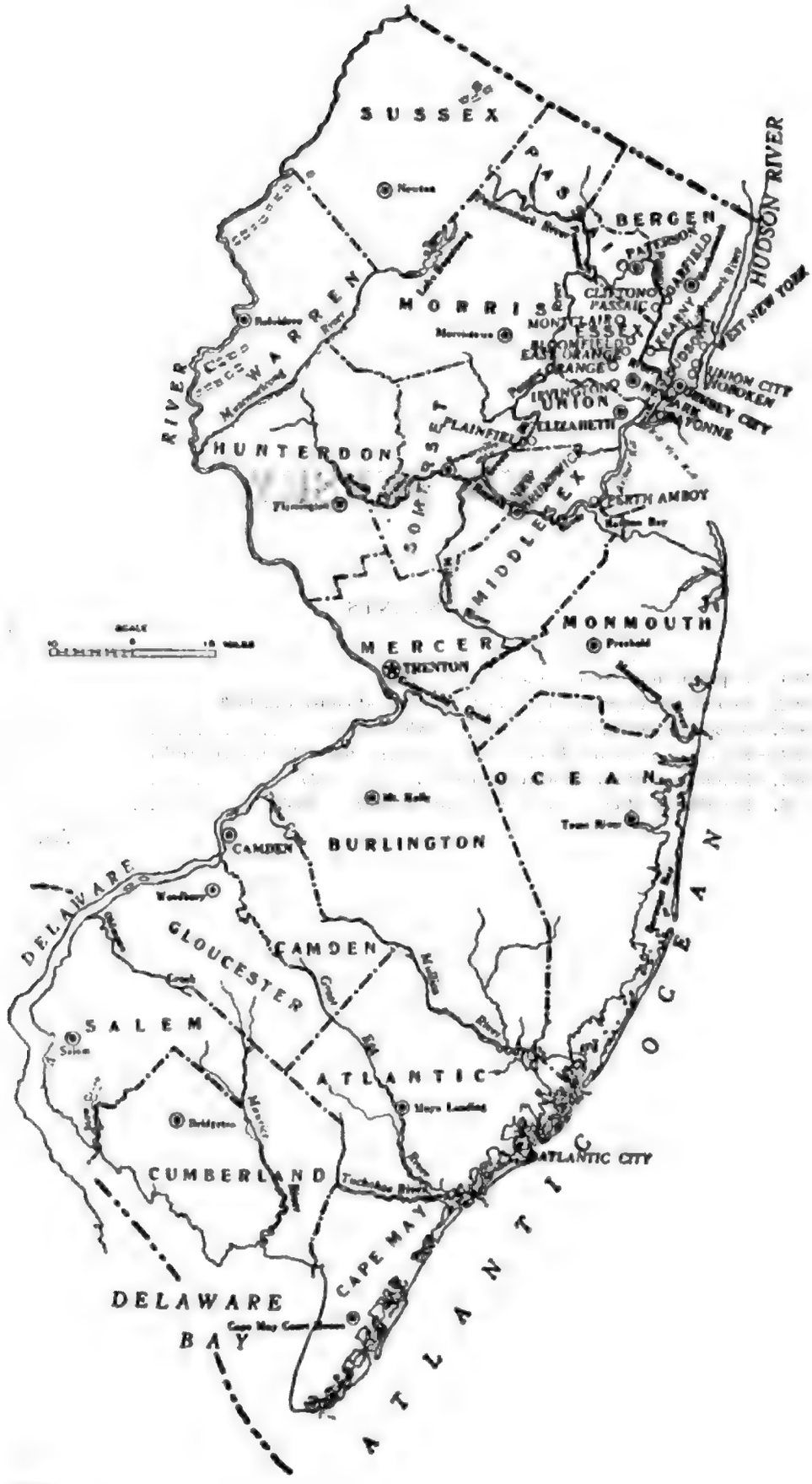

Digitized by Google

POPULATION—NEW JERSEY

NUMBER AND DISTRIBUTION OF INHABITANTS

Population of the State.—New Jersey was one of the original thirteen States. Its population on April 1, 1930, according to the Fifteenth Census, was 4,041,334, which represents an increase of 885,434, or 28.1 per cent, as compared with the population on January 1, 1920. The total land area of the State, as shown in Table 3, is 7,514 square miles. The average number of inhabitants per square mile in 1930 was 537.8, as compared with 420.0 in 1920.

Table 1 shows the population of New Jersey from 1790, the year of the first Federal census, to 1930, together with the increase during each decade.

TABLE 1.—POPULATION OF NEW JERSEY: 1790 TO 1930

CENSUS YEAR	Population	INCREASE OVER PRECEDING CENSUS	
		Number	Per cent
1930	4,041,334	885,434	28.1
1920	3,155,900	618,733	24.4
1910	2,537,167	653,498	34.7
1900	1,883,669	438,736	30.4
1890	1,444,933	313,817	27.7
1880	1,131,116	225,020	24.8
1870	906,096	234,061	34.8
1860	672,035	182,480	37.3
1850	489,555	116,249	31.1
1840	373,306	52,483	16.4
1830	320,823	43,248	15.[illegible]
1820	277,575	32,013	13.0
1810	245,562	34,413	16.3
1800	211,149	27,010	14.7
1790	184,139		

Counties and minor civil divisions.—In the tables which follow (Tables 2 to 6) the population of New Jersey is shown by counties, cities, townships, and other minor civil divisions, with some comparative figures from previous censuses.

Cities of 10,000 or more.—There are 55 cities, towns, boroughs, or villages in the State which had a population of 10,000 or more in 1930. Table 2 shows for these incorporated places the population at each census for which figures are available, together with the increase during each decade. Newark, the largest city in the State, had a population of 442,337 which represents an increase of 27,813, or 6.7 per cent, since the census of 1920. Jersey City, the second in rank, had a population of 316,715. The next four cities, each of which had more than 100,000 inhabitants, are Paterson, Trenton, Camden, and Elizabeth. Six other cities and one town had populations between 50,000 and 100,000. These places, in the order of their population, are Bayonne, East Orange, Atlantic City, Passaic, Hoboken, Union City, and Irvington.

Digitized by Google

Table 2.—Population of Principal Incorporated Places from Earliest Census to 1930

[A minus sign (−) denotes decrease]

City, town, borough, or village and census year	Population	Increase over preceding census	
		Number	Per cent
Asbury Park city:			
1930	14,981	2,581	20.8
1920	12,400	2,250	22.2
1910	10,150	6,002	144.7
1900	4,148		
Atlantic City:			
1930	66,108	15,491	30.6
1920	50,707	4,557	9.9
1910	46,150	18,312	65.8
1900	27,838	14,783	113.2
1890	13,055	7,578	138.4
1880	5,477	4,434	425.1
1870	1,043	356	51.8
1860	687		
Bayonne city:			
1930	88,979	12,225	15.9
1920	76,754	21,209	38.2
1910	55,545	22,823	69.7
1900	32,722	13,689	71.9
1890	19,033	9,661	103.1
1880	9,372	5,538	144.4
1870	3,834		
Belleville town:			
1930	26,974	11,314	72.2
1920	15,660		
Bloomfield town:			
1930	38,077	16,058	72.9
1920	22,019	6,949	46.1
1910	15,070	5,402	55.9
1900	9,668		
Bridgeton city:			
1930	15,699	1,376	9.6
1920	14,323	114	0.8
1910	14,209	296	2.1
1900	13,913	2,489	21.8
1890	11,424	2,702	31.0
1880	8,722	1,892	27.7
1870	6,830		
Burlington city:			
1930	10,844	1,705	19.8
1920	9,049	713	8.6
1910	8,336	944	12.8
1900	7,392	128	1.8
1890	7,264	1,174	19.3
1880	6,090	273	4.7
1870	5,817	643	12.4
1860	5,174	638	14.1
1850	4,536		
Camden city:			
1930	118,700	2,391	2.1
1920	116,309	24,771	23.0
1910	94,538	18,603	24.5
1900	75,935	17,622	30.2
1890	58,313	16,654	40.0
1880	41,659	21,614	107.8
1870	20,045	5,687	39.6
1860	14,358	4,879	51.5
1850	9,479	6,108	181.2
1840	3,371		
Carteret borough:			
1930	13,339	2,292	20.7
1920	11,047	5,261	90.9
1910	5,786		
Cliffside Park borough:			
1930	15,267	9,558	167.4
1920	5,709	2,315	68.2
1910	3,394	2,426	250.0
1900	968		
Clifton city:			
1930	46,875	20,405	77.1
1920	26,470		
Collingswood borough:			
1930	12,723	4,009	46.0
1920	8,714	3,919	81.7
1910	4,795	3,162	193.6
1900	1,633	1,094	203.0
1890	539		
Dover town:			
1930	10,031	228	2.3
1920	9,803	2,335	31.3
1910	7,468	1,530	25.8
1900	5,938		
1890	(1)		
1880	2,958		
East Orange city:			
1930	68,020	17,310	34.1
1920	50,710	16,339	47.5
1910	34,371	12,865	59.8
1900	21,506		
Elizabeth city:			
1930	114,589	18,805	19.6
1920	95,783	22,374	30.5
1910	73,409	21,279	40.8
1900	52,130	14,366	38.0
1890	37,764	9,535	33.8
1880	28,229	7,397	35.5
1870	20,832	9,265	80.1
1860	11,567		
Englewood city:			
1930	17,805	6,178	53.1
1920	11,627	1,703	17.2
1910	9,924	3,671	58.7
1900	6,253		
Garfield city:			
1930	29,739	10,358	53.4
1920	19,381	9,168	89.8
1910	10,213	6,709	191.5
1900	3,504	2,476	240.9
1890	1,028		
Gloucester city:			
1930	13,796	1,634	13.4
1920	12,162	2,700	28.5
1910	9,462	2,622	38.3
1900	6,840	276	4.2
1890	6,564	1,217	22.8
1880	5,347	1,665	45.2
1870	3,682		
Hackensack city:			
1930	24,568	6,901	39.1
1920	17,667	3,617	25.7
1910	14,050	4,607	48.8
1900	9,443	3,439	57.3
1890	6,004	1,756	41.3
1880	4,248		

[1] Not returned separately.

Digitized by Google

TABLE 2.—POPULATION OF PRINCIPAL INCORPORATED PLACES FROM EARLIEST CENSUS TO 1930—Continued

[A minus sign (−) denotes decrease]

CITY, TOWN, BOROUGH, OR VILLAGE AND CENSUS YEAR	Population	INCREASE OVER PRECEDING CENSUS	
		Number	Per cent
Harrison town:			
1930	15,601	−120	−0.8
1920	15,721	1,223	8.4
1910	14,498	3,902	36.8
1900	10,596	2,258	27.1
1890	8,338	1,440	20.9
1880	6,898	2,769	67.1
1870	4,129		
Hawthorne borough:			
1930	11,868	6,733	131.1
1920	5,135	1,735	51.0
1910	3,400	1,304	62.2
1900	2,096		
Hoboken city:			
1930	59,261	−8,905	−13.1
1920	68,166	−2,158	−3.1
1910	70,324	10,960	18.5
1900	59,364	15,716	36.0
1890	43,648	12,649	40.8
1880	30,999	10,702	52.7
1870	20,297	10,635	110.1
1860	9,662		
Irvington town:			
1930	56,733	31,253	122.7
1920	25,480	13,603	114.5
1910	11,877	6,622	126.0
1900	5,255		
1890	(1)		
1880	1,677		
Jersey City:			
1930	316,715	18,612	6.2
1920	298,103	30,324	11.3
1910	267,779	61,346	29.7
1900	206,433	43,430	26.6
1890	163,003	42,281	35.0
1880	120,722	38,176	46.2
1870	82,546	53,320	182.4
1860	29,226	22,370	326.3
1850	6,856	3,784	123.2
1840	3,072		
Kearny town:			
1930	40,716	13,992	52.4
1920	26,724	8,065	43.2
1910	18,659	7,763	71.2
1900	10,896		
Linden city: [2]			
1930	21,206	19,450	1,107.6
1920	1,756	1,146	187.9
1910	610	208	51.7
1900	402	−594	−59.1
1890	996	199	27.0
1880	797		
Lodi borough:			
1930	11,549	3,374	41.3
1920	8,175	4,037	97.6
1910	4,138	2,221	115.9
1900	1,917	919	92.1
1890	998		
Long Branch city:			
1930	18,309	4,878	36.1
1920	13,521	223	1.7
1910	13,298	4,426	49.9
1900	8,872	1,641	22.7
Long Branch city—Continued.			
1890	7,231	3,398	88.7
1880	3,833		
Millville city:			
1930	14,705	14	0.1
1920	14,691	2,240	18.0
1910	12,451	1,868	17.7
1900	10,583	581	5.8
1890	10,002	2,342	30.6
1880	7,660	1,559	25.6
1870	6,101		
Montclair town:			
1930	42,017	13,207	45.8
1920	28,810	7,260	33.7
1910	21,550	7,588	54.3
1900	13,962		
Morristown town:			
1930	15,197	2,649	21.1
1920	12,548	41	0.3
1910	12,507	1,240	11.0
1900	11,267	3,111	38.1
1890	8,156	2,738	50.5
1880	5,418		
Newark city:			
1930	442,337	27,813	6.7
1920	414,524	67,055	19.3
1910	347,469	101,399	41.2
1900	246,070	64,240	35.3
1890	181,830	45,322	33.2
1880	136,508	31,449	20.9
1870	105,059	33,118	46.0
1860	71,941	33,047	85.0
1850	38,894	21,604	125.0
1840	17,290		
New Brunswick city:			
1930	34,555	1,776	5.4
1920	32,779	9,391	40.[illegible]
1910	23,388	3,382	16.9
1900	20,006	1,403	7.5
1890	18,603	1,437	8.4
1880	17,166	2,108	14.0
1870	15,058	3,802	33.8
1860	11,256		
Nutley town:			
1930	20,572	11,151	118.4
1920	9,421	3,412	56.[illegible]
1910	6,009		
Orange city:			
1930	35,399	2,131	6.4
1920	33,268	3,638	12.3
1910	29,630	5,489	22.7
1900	24,141	5,297	28.1
1890	18,844	5,637	42.7
1880	13,207	3,859	41.3
1870	9,348	471	5.3
1860	8,877		
Passaic city:			
1930	62,959	−882	−1.4
1920	63,841	9,068	16.6
1910	54,773	26,996	97.2
1900	27,777	14,749	113.2
1890	13,028	6,496	99.4
1880	6,532		

[1] Not returned separately.

[2] Linden borough and Linden township consolidated as Linden city in 1925. Combined population for 1920 and prior years is as follows: 1920, 8,308; 1910, 2,598; 1900, 1,021; 1890, 1,061; 1880, 1,152.

Digitized by Google

Table 2.—Population of Principal Incorporated Places from Earliest Census to 1930—Continued

[A minus sign (−) denotes decrease]

City, town, borough, or village and census year	Population	Increase over preceding census	
		Number	Per cent
Paterson city:			
1930	138,513	2,638	1.9
1920	135,875	10,275	8.2
1910	125,600	20,429	19.4
1900	105,171	26,824	34.2
1890	78,347	27,316	53.5
1880	51,031	17,452	52.0
1870	33,579	13,993	71.4
1860	19,586		
Perth Amboy city:			
1930	43,516	1,809	4.3
1920	41,707	9,586	29.8
1910	32,121	14,422	81.5
1900	17,699	8,187	86.1
1890	9,512	4,704	97.8
1880	4,808	1,917	68.1
1870	2,861	559	24.3
1860	2,302	437	23.4
1850	1,865		
Phillipsburg town:			
1930	19,255	2,332	13.8
1920	16,923	3,020	21.7
1910	13,903	3,851	38.3
1900	10,052	1,408	16.3
1890	8,644	1,463	20.4
1880	7,181	1,249	21.1
1870	5,932		
Plainfield city:			
1930	34,422	6,722	24.3
1920	27,700	7,150	34.8
1910	20,550	5,181	33.7
1900	15,369	4,102	36.4
1890	11,267	3,142	38.7
1880	8,125	3,030	59.5
1870	5,095		
Pleasantville city:			
1930	11,580	5,693	96.7
1920	5,887	1,497	34.1
1910	4,390	2,208	101.2
1900	2,182		
Rahway city:			
1930	16,011	4,969	45.0
1920	11,042	1,705	18.3
1910	9,337	1,402	17.7
1900	7,935	830	11.7
1890	7,105	650	10.1
1880	6,455	197	3.1
1870	6,258	−872	−12.2
1860	7,130		
Red Bank borough:			
1930	11,622	2,371	25.6
1920	9,251	1,853	25.0
1910	7,398	1,970	36.3
1900	5,428	1,283	31.0
1890	4,145		
1880	(1)	(1)	(1)
1870	2,086		
Ridgefield Park village:			
1930	10,764	2,189	25.5
1920	8,575	4,063	90.0
1910	4,512	2,525	127.1
1900	1,987		
Ridgewood village:			
1930	12,188	4,608	60.8
1920	7,580	2,164	40.0
1910	5,416	2,731	101.7
1900	2,685	1,638	156.4
1890	1,047		
Roselle borough:			
1930	13,021	7,284	127.0
1920	5,737	3,012	110.5
1910	2,725	1,073	65.0
1900	1,652		
Rutherford borough:			
1930	14,915	5,418	57.0
1920	9,497	2,452	34.8
1910	7,045	2,634	59.7
1900	4,411	2,118	92.4
1890	2,293		
South Orange village:			
1930	13,630	6,356	87.4
1920	7,274	1,260	21.0
1910	6,014	1,406	30.5
1900	4,608	1,502	48.4
1890	3,106	928	42.6
1880	2,178		
South River borough:			
1930	10,759	4,163	63.1
1920	6,596	1,824	38.2
1910	4,772	1,980	70.9
1900	2,792	996	55.5
1890	1,796		
Summit city:			
1930	14,556	4,382	43.1
1920	10,174	2,674	35.7
1910	7,500	2,198	41.5
1900	5,302		
Trenton city:			
1930	123,356	4,067	3.4
1920	119,289	22,474	23.2
1910	96,815	23,508	32.1
1900	73,307	15,849	27.6
1890	57,458	27,548	92.1
1880	29,910	7,036	30.8
1870	22,874	5,646	32.8
1860	17,228	10,767	166.6
1850	6,461	2,426	60.1
1840	4,035	110	2.8
1830	3,925	−17	−0.4
1820	3,942	940	31.3
1810	3,002		
Union City: [2]			
1930	58,659	38,008	184.0
1920	20,651	−372	−1.8
1910	21,023	5,836	38.4
1900	15,187	4,544	42.7
1890	10,643	4,794	82.0
1880	5,849	1,209	26.1
1870	4,640		
Westfield town:			
1930	15,801	6,738	74.3
1920	9,063	2,643	41.2
1910	6,420		
West New York town:			
1930	37,107	7,181	24.0
1920	29,926	16,366	120.7
1910	13,560	8,293	157.5
1900	5,267		
West Orange town:			
1930	24,327	8,754	56.2
1920	15,573	4,593	41.8
1910	10,980	4,091	59.4
1900	6,889		

[1] Not returned separately.
[2] Union and West Hoboken towns consolidated as Union City in 1925. Combined population for 1920 and prior years is as follows: 1920, 60,725; 1910, 56,426; 1900, 38,281.

Digitized by Google

Counties.—Table 3 shows the population of the 21 counties of New Jersey from 1890 to 1930, together with the land area of each county and its population per square mile in 1930. All of the counties of New Jersey have increased in population during the past decade. No new counties have been organized since 1920, but a part of Gloucester County was annexed to Camden County in 1926, and part of Monmouth County to Ocean in 1928.

TABLE 3.—AREA AND POPULATION OF COUNTIES: 1890 TO 1930

[A minus sign (−) denotes decrease]

COUNTY	Land area in square miles, 1930	POPULATION							
		1930		1920	1910	1900	1890	Per cent of increase	
		Total	Per square mile					1920 to 1930	1910 to 1920
New Jersey	7,514	4,041,334	537.8	3,155,900	2,537,167	1,883,669	1,444,933	28.1	24.4
Atlantic [1]	569	124,823	219.4	83,914	71,894	46,402	28,836	48.8	16.7
Bergen	237	364,977	1,540.0	210,703	138,002	78,441	47,226	73.2	52.7
Burlington [2]	815	93,541	114.8	81,770	66,565	58,241	58,528	14.4	22.8
Camden [3]	223	252,312	1,131.4	190,508	142,029	107,643	87,687	32.4	34.1
Cape May [4]	265	29,486	111.3	19,460	19,745	13,201	11,268	51.5	−1.4
Cumberland [4]	500	69,895	139.8	61,348	55,153	51,193	45,438	13.9	11.2
Essex	127	833,513	6,563.1	652,089	512,886	359,053	256,098	27.8	27.1
Gloucester [5]	331	70,802	213.9	48,224	37,368	31,905	28,649	46.8	29.1
Hudson	43	690,730	16,063.5	629,154	537,231	386,048	275,126	9.8	17.1
Hunterdon	437	34,728	79.5	32,885	33,569	34,507	35,355	5.6	−2.0
Mercer	226	187,143	828.1	159,881	125,657	95,365	79,978	17.1	27.2
Middlesex	312	212,208	680.2	162,334	114,426	79,762	61,754	30.7	41.9
Monmouth [6]	475	147,209	309.9	104,925	94,734	82,057	69,128	40.3	10.8
Morris	475	110,445	232.5	82,694	74,704	65,156	54,101	33.6	10.7
Ocean [7]	641	33,069	51.6	22,155	21,318	19,747	15,974	49.3	3.9
Passaic	196	302,129	1,541.5	259,174	215,902	155,202	105,046	16.6	20.0
Salem	343	36,834	107.4	36,572	26,999	25,530	25,151	0.7	35.5
Somerset	305	65,132	213.5	47,991	38,820	32,048	28,311	35.7	23.6
Sussex	529	27,830	52.6	24,905	26,781	24,134	22,259	11.7	−7.0
Union	103	305,209	2,963.2	200,157	140,197	99,353	72,467	52.5	42.8
Warren	362	49,319	136.2	45,057	43,187	37,781	36,553	9.5	4.3

[1] Part annexed to Burlington in 1902.
[2] Part annexed to Ocean in 1891; parts of Atlantic and Camden annexed in 1902.
[3] Parts of Gloucester annexed in 1890 and in 1926; part annexed to Burlington in 1902.
[4] Part of Cumberland annexed to Cape May in 1891.
[5] Parts annexed to Camden in 1890 and 1926.
[6] Part annexed to Ocean in 1928.
[7] Parts of Burlington and Monmouth annexed in 1891 and 1928, respectively.

Minor civil divisions.—The primary divisions of the counties of New Jersey are the townships, cities, towns, and boroughs, with one village (South Orange). In addition to these independent primary divisions, there are two villages (Ridgefield Park and Ridgewood) each coextensive with the township in which it is located. Table 4 shows the population of each county by townships, cities, towns, boroughs, and villages for the last three censuses.

Changes in the boundaries of townships and incorporated places between 1920 and 1930 are indicated by footnotes on Table 4; for changes between 1910 and 1920, reference may be made to the Reports of the Fourteenth Census (1920), Volume I, Table 53.

Digitized by Google

Table 4.—Population of Counties by Minor Civil Divisions: 1930, 1920, and 1910

[For changes in boundaries, etc., between 1920 and 1930, see footnotes; for those between 1910 and 1920, see Reports of the Fourteenth Census (1920), Vol. I, Table 53]

Minor civil division	1930	1920	1910
Atlantic County	**124,823**	**83,914**	**71,894**
Absecon city [1]	2,158	702	781
Atlantic City	66,198	50,707	46,150
Brigantine city [1]	357	12	67
Buena Vista township	4,176	3,647	2,723
Corbin City [1]	256	-------	-------
Egg Harbor city	3,478	2,622	2,181
Egg Harbor township [1]	3,024	1,360	1,110
Estell Manor city [1]	423	-------	-------
Folsom borough	219	217	232
Galloway township [1]	3,416	2,115	1,976
Hamilton township	3,193	2,406	2,271
Hammonton town	7,656	6,417	5,088
Linwood borough	1,514	638	602
Longport borough	228	100	118
Margate City	2,913	249	129
Mullica township	1,425	1,166	811
Northfield city	2,804	1,127	866
Pleasantville city [1]	11,580	5,887	4,390
Port Republic city	373	340	405
Somers Point city	2,073	843	604
Ventnor city	6,674	2,198	491
Weymouth township [1]	685	1,166	890
Bergen County	**364,977**	**210,703**	**138,002**
Allendale borough	1,730	1,165	937
Alpine borough	521	350	377
Bergenfield borough	8,816	3,667	1,991
Bogota borough [2]	7,341	3,906	1,125
Carlstadt borough	5,425	4,472	3,807
Cliffside Park borough	15,267	5,709	3,394
Closter borough	2,502	1,840	1,483
Cresskill borough	1,924	942	550
Demarest borough	1,013	654	560
Dumont borough	5,861	2,537	1,783
East Paterson borough	4,779	2,441	-------
East Rutherford borough	7,080	5,463	4,275
Edgewater borough	4,089	3,530	2,655
Emerson borough	1,394	973	767
Englewood city	17,805	11,627	9,924
Englewood Cliffs borough	809	594	410
Fairlawn borough [2]	5,990	-------	-------
Fairview borough	9,067	4,882	2,441
Fort Lee borough	8,759	5,761	4,472
Franklin Lakes borough [2]	893	-------	-------
Garfield city	29,739	19,381	10,213
Glen Rock borough	4,369	2,181	1,055
Hackensack city [2]	24,568	17,667	14,050
Harrington Park borough	1,251	627	377
Hasbrouck Heights borough	5,658	2,895	2,155
Haworth borough	1,042	748	588
Hillsdale borough [2]	2,959	1,720	1,072
Hohokus borough	925	586	488
Hohokus township	3,536	2,081	1,881
Leonia borough	5,350	2,979	1,486
Little Ferry borough	4,155	2,715	2,541
Lodi borough	11,549	8,175	4,138
Lodi township	1,294	987	693
Lyndhurst township	17,362	9,515	4,076
Maywood borough	3,398	1,618	889
Midland Park borough [2]	3,638	2,243	2,001
Montvale borough	1,243	779	522
Moonachie borough	1,465	1,194	638
New Milford borough [2]	2,556	3,833	1,141
North Arlington borough	8,263	1,767	437
Northvale borough [2]	1,144	827	588
Norwood borough	1,358	820	564
Oakland borough	735	497	568
Old Tappan borough	600	404	305
Oradell borough [2]	2,360	1,286	1,005
Overpeck township [2]	10,764	8,575	4,512
Ridgefield Park village	*10,764*	*8,575*	*4,512*
Palisades Park borough	7,065	2,633	1,411
Paramus borough [2]	2,649	-------	-------
Park Ridge borough	2,229	1,481	1,401
Ramsey borough [2]	3,258	2,090	1,667
Ridgefield borough	4,671	1,560	966
Ridgewood township [2]	12,188	7,580	5,416
Ridgewood village	*12,188*	*7,580*	*5,416*
Riverside borough	2,210	1,077	736
Rivervale township	871	583	450
Rochelle Park township [2]	1,768	2,203	1,480
Rockleigh borough [2]	86	-------	-------
Rutherford borough	14,915	9,497	7,045
Saddle River borough [2]	657	506	483
Saddle River township [2]	2,424	2,845	3,047
Teaneck township [2]	16,513	4,192	2,082
Tenafly borough	5,669	3,585	2,756
Teterboro borough	26	24	-------
Upper Saddle River borough	347	251	273
Waldwick borough [2]	1,728	1,296	970
Wallington borough	9,063	5,715	3,448
Washington township	402	194	100
Westwood borough	4,861	2,597	1,870
Woodcliff Lake borough	871	587	470
Wood Ridge borough	5,159	1,923	1,043
Wyckoff township [2]	3,001	1,671	1,954
Burlington County	**93,541**	**81,770**	**66,565**
Bass River township	700	612	685
Beverly city	2,864	2,562	2,140
Bordentown city	4,405	4,371	4,250
Bordentown township	818	596	608
Burlington city	10,844	9,049	8,336
Burlington township	2,587	1,520	1,220
Chester township [3]	5,117	7,273	5,069
Chesterfield township	1,269	1,133	1,130
Cinnaminson township	2,277	1,587	1,266
Delanco township [3]	2,349	2,794	2,337
Delran township	2,015	1,475	1,031
Eastampton township	503	539	508
Edgewater Park township [3]	1,243	-------	-------
Evesham township	1,694	1,284	1,408
Fieldsboro borough	493	530	480
Florence township	7,824	7,100	4,731
Hainesport township [3]	984	-------	-------

[1] Atlantic.—Parts of Egg Harbor township annexed to Absecon and Pleasantville cities in 1926 and 1927, respectively. Name of Brigantine city changed from East Atlantic City and part of Galloway township annexed in 1924. Corbin City and Estell Manor city incorporated from parts of Weymouth township in 1922 and 1925, respectively.

[2] Bergen.—Part of Bogota borough annexed in 1921, and parts of Teaneck township annexed in 1921 and 1926 to Overpeck township. Fairlawn borough incorporated from part of Saddle River township in 1924. Franklin Lakes borough incorporated from part of Franklin township (Wyckoff since 1926) in 1922; parts of Franklin township annexed to Midland Park borough and Ridgewood township in 1920 and 1925, respectively. Hackensack town, coextensive with New Barbadoes township, incorporated as a city in 1921. Hillsdale township incorporated as a borough in 1923; New Milford borough incorporated from Palisades township in 1922; Rockleigh borough from part of Northvale borough in 1923; Paramus borough from part of Midland township (Rochelle Park since 1929) in 1922. Parts of Ramsey and Waldwick boroughs annexed to Saddle River borough in 1925. Name of Oradell borough changed from Delford in 1920.

[3] Burlington.—Moorestown township organized from part of Chester in 1922. Part of Beverly township (Delanco since 1926) taken to form Edgewater Park in 1924. Hainesport township organized from part of Lumberton in 1924. Figures shown for New Hanover township in 1920 include population (5,018) of Camp Dix. Palmyra township incorporated as a borough in 1923.

Digitized by Google

TABLE 4.—POPULATION OF COUNTIES BY MINOR CIVIL DIVISIONS: 1930, 1920, AND 1910—Continued

MINOR CIVIL DIVISION	1930	1920	1910
Burlington County—Continued.			
Lumberton township [3]	905	1,571	1,768
Mansfield township	1,709	1,517	1,526
Medford township	2,021	1,891	1,903
Moorestown township [3]	7,247	-------	-------
Mount Laurel township	1,929	1,667	1,573
New Hanover township	646	[3] 5,604	948
Northampton township	6,573	5,901	5,652
North Hanover township	675	651	696
Palmyra borough [3]	4,968	3,834	2,801
Pemberton borough	783	800	797
Pemberton township	1,929	1,444	1,679
Riverside township	7,061	6,018	4,011
Riverton borough	2,483	2,341	1,788
Shamong township	475	414	483
Southampton township	1,637	1,641	1,778
Springfield township	1,326	1,223	1,278
Tabernacle township	460	431	487
Washington township	478	500	597
Westhampton township	491	478	564
Willingboro township	613	601	562
Woodland township	970	548	475
Wrightstown borough	176	270	-------
Camden County [4]	**252,312**	[4] **190,508**	[4] **142,029**
Audubon borough	8,904	4,740	1,343
Barrington borough [4]	2,252	1,333	-------
Bellmawr borough [4]	1,123	-------	-------
Berlin borough [4]	1,955	-------	-------
Berlin township [4]	1,537	2,003	1,611
Brooklawn borough [4]	1,753	-------	-------
Camden city	118,700	116,309	94,538
Chesilhurst borough	298	287	246
Clementon borough [4]	2,605	-------	-------
Collingswood borough [4]	12,723	8,714	4,795
Delaware township	5,734	2,331	1,706
Gibbsboro borough [4]	622	-------	-------
Gloucester city [4]	13,796	12,162	9,462
Gloucester township [4]	5,820	3,097	2,380
Haddon township [4]	9,198	2,708	1,465
Haddonfield borough [4]	8,857	5,646	4,142
Haddon Heights borough [4]	5,394	2,950	1,452
Hi-Nella borough [4]	160	-------	-------
Laurel Springs borough	1,343	911	-------
Lawnside borough [4]	1,379	-------	-------
Lindenwold borough [4]	2,523	-------	-------
Magnolia borough	1,522	1,245	-------
Merchantville borough	3,592	2,749	1,996
Mount Ephraim borough [4]	2,319	-------	-------
Oaklyn borough	3,843	1,148	653
Pensauken township	16,915	6,474	4,169
Pine Hill borough [4]	1,392	-------	-------
Camden County—Con.			
Pine Valley borough [4]	40	-------	-------
Runnemede borough [4]	2,436	-------	-------
Somerdale borough [4]	1,151	-------	-------
Stratford borough [4]	958	-------	-------
Tavistock borough [4]	20	-------	-------
Voorhees township [4]	1,405	1,305	1,174
Waterford township	2,421	1,917	1,484
Winslow township	4,744	3,379	2,919
Woodlynne borough	2,878	1,515	500
Cape May County	**29,486**	**19,460**	**19,745**
Avalon borough	343	197	230
Cape May city	2,637	2,999	2,471
Cape May Point borough	104	121	162
Dennis township	1,615	1,639	1,751
Lower township [5]	1,444	1,096	1,188
Middle township [5]	3,430	2,760	2,974
North Cape May borough [5]	5	-------	-------
North Wildwood city	2,049	807	833
Ocean City [5]	5,525	2,512	1,950
Sea Isle City	850	564	551
South Cape May borough	6	10	7
Stone Harbor borough	363	159	-------
Upper township [5]	1,657	1,272	1,483
West Cape May borough	1,048	967	844
West Wildwood borough [5]	178	-------	-------
Wildwood city	5,330	2,790	2,799
Wildwood Crest borough	738	161	103
Woodbine borough	2,164	1,406	2,399
Cumberland County	**69,895**	**61,348**	**55,153**
Bridgeton city	15,699	14,323	14,209
Commercial township	2,873	2,292	2,604
Deerfield township [6]	1,513	3,153	3,311
Downe township	1,574	1,322	1,519
Fairfield township	1,848	1,514	1,629
Greenwich township	979	966	1,145
Hopewell township [6]	1,764	1,844	1,818
Landis township	14,047	[6] 10,402	6,435
Lawrence township	1,770	1,549	1,746
Maurice River township	2,319	2,016	2,124
Millville city	14,705	14,691	12,451
Shiloh borough [6]	401	-------	-------
Stowe Creek township [6]	796	844	880
Upper Deerfield township [6]	2,051	-------	-------
Vineland borough	7,556	[6] 6,432	5,282

[3] BURLINGTON.—For footnote, see preceding page.

[4] CAMDEN.—Part of Gloucester County annexed to Gloucester township, Camden County, in 1926. County totals for 1920 and 1910 include population (4,004 in 1920; 3,200 in 1910) of Centre township, taken to form Tavistock borough in 1921, Brooklawn borough in 1924, Bellmawr, Lawnside, Mount Ephraim and Runnemede boroughs in 1926, and parts annexed to Gloucester city and Haddon Heights borough in 1925, and to Barrington and Haddonfield boroughs in 1926; also population (3,491 in 1920; 2,794 in 1910) of Clementon township, taken to form Clementon and Stratford boroughs in 1925, and Hi-Nella, Lindenwold, Pine Hill, Pine Valley, and Somerdale boroughs in 1929. Part of Barrington borough annexed to Lawnside borough in 1926; part of Collingswood borough annexed to Haddon township in 1924; part of Haddon township annexed to Gloucester city in 1927. Berlin borough incorporated from part of Berlin township in 1927; Gibbsboro borough from part of Voorhees township in 1924.

[5] CAPE MAY.—North Cape May borough incorporated from part of Lower township in 1928. West Wildwood borough incorporated from part of Middle township in 1920, and part of Middle township annexed in 1926. Part of Upper township annexed to Ocean City in 1929.

[6] CUMBERLAND.—Upper Deerfield township organized from part of Deerfield in 1922 and part of Deerfield township annexed in 1925. Shiloh borough incorporated from parts of Hopewell and Stowe Creek townships in 1929. Figures for 1920 for Vineland borough and Landis township corrected by transfer of population (367) of New Jersey Memorial Home from the former to the latter.

Digitized by Google

TABLE 4.—POPULATION OF COUNTIES BY MINOR CIVIL DIVISIONS: 1930, 1920, AND 1910—Continued

MINOR CIVIL DIVISION	1930	1920	1910
Essex County	**833, 513**	**652, 089**	**512, 886**
Belleville town	26, 974	15, 600	9, 891
Bloomfield town	38, 077	22, 019	15, 070
Caldwell borough	5, 144	[7] 3, 776	2, 236
Caldwell township	989	717	704
Cedar Grove township	4, 793	3, 181	2, 409
East Orange city	68, 020	50, 710	34, 371
Essex Fells borough [7]	1, 115	508	442
Glen Ridge borough [7]	7, 365	4, 620	3, 260
Irvington town [7]	56, 733	25, 480	11, 877
Livingston township	3, 476	1, 126	1, 025
Maplewood township [7]	21, 321	5, 283	2, 979
Millburn township	8, 602	4, 633	3, 720
Montclair town [7]	42, 017	28, 810	21, 550
Newark city [7]	442, 337	414, 524	347, 469
North Caldwell borough	1, 492	[7] 683	595
Nutley town	20, 572	9, 421	6, 009
Orange city [7]	35, 399	33, 268	29, 630
Roseland borough [7]	1, 058	609	486
South Orange village [7]	13, 630	7, 274	6, 014
Verona borough	7, 161	3, 039	1, 675
West Caldwell borough	2, 911	1, 085	494
West Orange town	24, 327	15, 573	10, 980
Gloucester County [8]	**70, 802**	**48, 224**	**37, 368**
Clayton borough	2, 351	1, 905	1, 926
Deptford township [8]	4, 507	2, 224	2, 524
East Greenwich township	2, 031	1, 483	1, 406
Elk township	1, 623	951	1, 022
Franklin township [8]	3, 563	3, 448	2, 603
Glassboro borough [8]	4, 799	3, 073	2, 821
Greenwich township	2, 361	1, 751	874
Harrison township	1, 827	1, 633	1, 682
Logan township	1, 860	1, 510	1, 523
Mantua township	2, 677	2, 002	1, 529
Monroe township	4, 064	3, 292	3, 015
National Park borough	1, 828	1, 000	325
Newfield borough [8]	880	-------	-------
Paulsboro borough	7, 121	4, 352	2, 121
Pitman borough	5, 411	3, 385	1, 950
South Harrison township	680	583	694
Swedesboro borough	2, 123	1, 838	1, 477
Washington township [8]	2, 068	1, 460	1, 396
Wenonah borough [8]	1, 245	918	645
West Deptford township [8]	3, 956	1, 781	2, 057
Westville borough	3, 462	2, 380	-------
Woodbury city [8]	8, 172	5, 801	4, 642
Woodbury Heights borough [8]	997	481	-------
Woolwich township	1, 196	973	1, 136
Hudson County	**690, 730**	**[9] 629, 154**	**[9] 537, 231**
Bayonne city	88, 979	76, 754	55, 545
East Newark borough	2, 686	3, 057	3, 163
Hudson County—Con.			
Guttenberg town	6, 535	6, 726	5, 647
Harrison town	15, 601	15, 721	14, 498
Hoboken city	59, 261	68, 166	70, 324
Jersey City	316, 715	298, 103	267, 779
Kearny town	40, 716	26, 724	18, 659
North Bergen township	40, 714	23, 344	15, 662
Secaucus town	8, 950	5, 423	4, 740
Union City [9]	58, 639	20, 651	21, 023
Weehawken township	14, 807	14, 485	11, 228
West New York town	37, 107	29, 926	13, 560
Hunterdon County	**34, 728**	**32, 885**	**33, 569**
Alexandria township	1, 094	938	1, 045
Bethlehem township	735	798	980
Bloomsbury borough	639	650	600
Califon borough	534	513	-------
Clinton town	932	950	836
Clinton township [10]	1, 856	1, 987	2, 108
Delaware township	1, 704	1, 705	1, 740
East Amwell township	1, 210	1, 102	1, 203
Flemington borough	2, 729	2, 590	2, 693
Franklin township	1, 100	980	1, 099
Frenchtown borough	1, 189	1, 104	984
Glen Gardner borough	554	818	-------
Hampton borough	861	916	914
High Bridge borough	1, 860	1, 795	1, 545
Holland township	994	911	1, 699
Kingwood township	1, 218	1, 160	1, 265
Lambertville city	4, 518	4, 660	4, 657
Lebanon borough [10]	550	-------	-------
Lebanon township	1, 269	1, 083	2, 179
Milford borough	933	656	-------
Raritan township	1, 823	1, 677	1, 310
Readington township	2, 811	2, 525	2, 509
Stockton borough	556	519	605
Tewksbury township	1, 119	1, 279	1, 742
Union township	1, 152	834	930
West Amwell township	788	735	866
Mercer County	**187, 143**	**159, 881**	**125, 057**
East Windsor township [11]	922	783	941
Ewing township	6, 942	3, 475	1, 889
Hamilton township [11]	27, 121	14, 580	7, 899
Hightstown borough [11]	3, 012	2, 674	1, 879
Hopewell borough	1, 467	1, 339	1, 073
Hopewell township	3, 907	3, 249	3, 171
Lawrence township	6, 293	3, 686	2, 522
Pennington borough	1, 335	965	722
Princeton borough [11]	6, 992	5, 917	5, 136
Princeton township [11]	2, 738	1, 424	1, 178
Trenton city [11]	123, 356	119, 289	96, 815
Washington township	1, 347	1, 161	1, 090
West Windsor township	1, 711	1, 389	1, 342

[7] ESSEX.—Figures for Caldwell borough and North Caldwell borough for 1920 corrected by transfer of population (217) of Essex County Penitentiary from the former to the latter. Part of Essex Fells borough annexed to Roseland borough in 1924. Part of Glen Ridge borough annexed to Montclair town in 1925. Name of Maplewood township changed from South Orange in 1922 and part annexed to Newark city in 1927. Parts of South Orange village and Irvington town annexed to Newark city in 1922 and 1926, respectively, and part of Newark city annexed to Irvington town in 1926. Part of Orange city annexed to South Orange village, and part of South Orange village annexed to Orange city, in 1920.

[8] GLOUCESTER.—Part of Washington township annexed to Camden County in 1926. Part of Deptford township annexed to Wenonah borough in 1928. Parts of West Deptford township annexed to Woodbury city in 1923 and 1929; part of Woodbury Heights borough annexed to Woodbury city and part of Woodbury city annexed to Woodbury Heights borough in 1925. Newfield borough incorporated from part of Franklin township in 1924 and Glassboro township incorporated as a borough in 1920.

[9] HUDSON.—County totals for 1920 and 1910 include population of West Hoboken town (40,074 in 1920; 35,403 in 1910), consolidated with Union town and incorporated as Union City in 1925.

[10] HUNTERDON.—Lebanon borough incorporated from part of Clinton township in 1926.

[11] MERCER.—Part of East Windsor township annexed to Hightstown borough in 1927. Part of Hamilton township annexed to Trenton city in 1921. Part of Princeton township annexed to Princeton borough in 1928.

Digitized by Google

TABLE 4.—POPULATION OF COUNTIES BY MINOR CIVIL DIVISIONS: 1930, 1920, AND 1910—Continued

MINOR CIVIL DIVISION	1930	1920	1910
Middlesex County	**212,208**	**162,334**	**114,426**
Carteret borough [12]	13,339	11,047	5,786
Cranbury township	1,278	1,083	1,424
Dunellen borough	5,148	3,394	1,990
East Brunswick township	2,711	1,857	1,602
Helmetta borough	801	687	661
Highland Park borough	8,691	4,866	1,517
Jamesburg borough	2,048	2,052	1,560
Madison township	2,566	1,808	1,621
Metuchen borough	5,748	3,334	2,138
Middlesex borough	3,504	1,852	.....
Milltown borough	2,994	2,573	1,584
Monroe township	2,894	2,625	2,238
New Brunswick city [12]	34,555	32,779	23,388
North Brunswick township [12]	3,622	1,399	990
Perth Amboy city	43,516	41,707	32,121
Piscataway township [12]	5,865	5,385	3,523
Plainsboro township	1,018	460	.....
Raritan township	10,025	5,419	2,707
Sayreville borough	8,658	7,181	5,783
South Amboy city	8,476	7,897	7,007
South Brunswick township	2,758	2,206	2,443
South Plainfield borough [12]	5,047	.....	.....
South River borough	10,759	6,596	4,772
Spotswood borough	921	704	628
Woodbridge township [12]	25,266	13,423	8,948
Monmouth County [13]	**147,209**	**[13]104,925**	**[13]94,734**
Allenhurst borough	573	343	306
Allentown borough	706	634	634
Asbury Park city	14,981	12,400	10,150
Atlantic township	1,241	1,074	1,205
Atlantic Highlands borough	2,000	1,629	1,645
Avon-by-the-Sea borough	1,220	647	426
Belmar borough [12]	3,491	1,967	1,433
Bradley Beach borough	3,306	2,307	1,807
Brielle borough	684	392	.....
Deal borough	800	420	273
Eatontown borough [13]	1,938	.....	.....
Englishtown borough	797	641	468
Fair Haven borough	2,260	1,295	.....
Farmingdale borough	629	474	416
Freehold borough [12]	6,894	4,768	3,233
Freehold township [12]	1,720	1,498	2,329
Highlands borough	1,877	1,731	1,386
Holmdel township	1,191	1,100	1,058
Howell township [13]	3,146	2,549	2,703
Interlaken borough [12]	545	.....	.....
Keansburg borough [12]	2,190	1,321	.....
Keyport borough	4,940	4,415	3,554
Little Silver borough [12]	1,109	.....	.....
Long Branch city	18,399	13,521	13,298
Manalapan township	1,464	1,080	1,375
Manasquan borough	2,320	1,705	1,582

MINOR CIVIL DIVISION	1930	1920	1910
Monmouth County—Con.			
Marlboro township	1,692	1,710	1,754
Matawan borough	2,264	1,910	1,646
Matawan township	2,496	1,856	1,472
Middletown township [12]	9,209	5,917	6,653
Millstone township	1,428	1,405	1,461
Monmouth Beach borough	457	410	485
Neptune township	10,625	6,470	5,551
Neptune City borough	2,258	539	488
Ocean township [13]	2,892	1,581	1,377
Oceanport borough [13]	1,872	.....	.....
Raritan township [12]	1,568	1,659	1,583
Red Bank borough	11,622	9,261	7,398
Rumson borough	2,073	1,658	1,449
Sea Bright borough	899	856	1,220
Sea Girt borough	386	110	.....
Shrewsbury borough [12]	857	.....	.....
Shrewsbury township [12]	1,052	1,944	3,238
South Belmar borough [12]	886	.....	.....
Spring Lake borough	1,745	1,009	853
Spring Lake Heights borough [12]	1,221	.....	.....
Union Beach borough [12]	1,893	.....	.....
Upper Freehold township	1,867	1,737	2,053
Wall township [12]	3,540	3,324	3,817
West Long Branch borough	1,686	906	879
Morris County	**110,445**	**82,694**	**74,704**
Boonton town	6,866	5,372	4,930
Boonton township [14]	623	684	428
Butler borough	3,392	2,886	2,265
Chatham borough	3,869	2,421	1,874
Chatham township	1,115	736	812
Chester township	1,453	1,195	1,251
Denville township	2,162	1,205	.....
Dover town [14]	10,031	9,803	7,468
East Hanover township [14]	946	.....	.....
Florham Park borough	1,269	[14]570	558
Hanover township [14]	2,516	8,531	6,228
Harding township [14]	1,206	.....	.....
Jefferson township	1,254	1,226	1,303
Kinnelon borough [14]	428	.....	.....
Lincoln Park borough [14]	1,831	.....	.....
Madison borough	7,481	5,523	4,658
Mendham borough	1,278	909	1,129
Mendham township	1,003	699	792
Mine Hill township [14]	1,422	.....	.....
Montville township	2,467	1,515	1,944
Morris township	5,565	[14]2,824	3,161
Morris Plains borough [14]	1,713	.....	.....
Morristown town	15,197	12,548	12,507
Mountain Lakes borough [14]	2,132	.....	.....
Mount Arlington borough	306	213	277

[12] MIDDLESEX.—Name of Carteret borough changed from Roosevelt in 1922; part annexed to Woodbridge township in 1924 and parts of Woodbridge annexed in 1924 and 1925. Parts of North Brunswick township annexed to New Brunswick city in 1929. South Plainfield borough incorporated from part of Piscataway township in 1926.

[13] MONMOUTH.—Part of Howell township, annexed to Ocean County in 1928. County totals for 1920 and 1910 include population (2,682 in 1920; 2,076 in 1910) of Eatontown township, taken to form Oceanport and Eatontown boroughs in 1920 and 1926, respectively. Part of Wall township annexed to Belmar borough in 1927; part of Freehold township annexed to Freehold borough in 1926; parts of Raritan township annexed in 1924, and parts of Middletown township, annexed in 1924 and 1925 to Keansburg borough; parts of Shrewsbury township taken to form Little Silver and Shrewsbury boroughs in 1923 and 1926, respectively; and parts of Wall township taken to form South Belmar and Spring Lake Heights boroughs in 1924 and 1927, respectively. Interlaken borough incorporated from part of Ocean township in 1922 and Union Beach borough from part of Raritan township in 1925.

[14] MORRIS.—East Hanover township and Parsippany-Troy Hills township organized from parts of Hanover in 1928; Harding township from part of Passaic in 1922; Mine Hill township from part of Randolph in 1923. Part of Rockaway township annexed to Dover town in 1921 and part to Rockaway borough in 1926. Boroughs incorporated since 1920: Kinnelon and Lincoln Park in 1922 and Riverdale in 1923, from Pequannock township; Morris Plains from Hanover township in 1926; Mountain Lakes from parts of Boonton and Hanover townships in 1924. Population for 1920 of Florham Park borough and Morris township corrected by transfer of population (217) of College of St. Elizabeth from the former to the latter.

Digitized by Google

TABLE 4.—POPULATION OF COUNTIES BY MINOR CIVIL DIVISIONS: 1930, 1920, AND 1910—Continued

MINOR CIVIL DIVISION	1930	1920	1910
Morris County—Con.			
Mount Olive township	1,235	1,008	1,160
Netcong borough	2,097	1,800	1,532
Parsippany-Troy Hills township [14]	6,631	-------	-------
Passaic township [14]	2,149	2,373	2,165
Pequannock township [14]	2,104	2,291	1,921
Randolph township [14]	2,165	2,509	2,307
Riverdale borough [14]	1,052	-------	-------
Rockaway borough [14]	3,132	2,655	1,902
Rockaway township [14]	3,178	3,506	4,835
Roxbury township	3,879	2,976	2,414
Washington township	1,615	1,779	1,900
Wharton borough	3,683	2,877	2,993
Ocean County [15]	**33,069**	**22,155**	**21,318**
Barnegat City borough	144	60	70
Bay Head borough	429	273	281
Beach Haven borough	715	329	272
Beachwood borough	394	40	-------
Berkeley township [15]	811	576	597
Brick township [15]	1,172	2,084	2,177
Dover township	3,970	2,198	2,452
Eagleswood township	483	420	550
Harvey Cedars borough	53	65	33
Island Heights borough	453	194	313
Jackson township [15]	1,719	1,268	1,325
Lacey township	692	504	602
Lakehurst borough [15]	947	-------	-------
Lakewood township [15]	7,869	6,110	5,149
Lavallette borough	287	117	42
Little Egg Harbor township	547	410	388
Long Beach township [15]	355	106	107
Manchester township [15]	1,009	1,034	1,112
Mantoloking borough	37	37	-------
Ocean township	387	286	397
Ocean Gate borough	174	69	-------
Pine Beach borough [15]	72	-------	-------
Plumsted township	1,215	1,276	1,123
Point Pleasant borough [15]	2,058	-------	-------
Point Pleasant Beach borough	1,844	1,575	1,003
Seaside Heights borough	399	154	-------
Seaside Park borough	571	179	101
Ship Bottom-Beach Arlington borough [15]	277	-------	-------
South Toms River borough [15]	405	-------	-------
Stafford township	1,039	830	934
Surf City borough	76	43	40
Tuckerton borough	1,429	1,106	1,268
Union township	1,037	803	982
Passaic County	**302,129**	**259,174**	**[16]215,902**
Bloomingdale borough	2,543	2,193	-------
Clifton city	46,875	26,470	11,869
Haledon borough	4,812	3,435	2,560
Hawthorne borough	11,868	5,135	3,400
Little Falls township	5,161	3,310	3,750
Passaic County—Con.			
North Haledon borough	2,157	887	749
Passaic city	62,959	63,841	54,773
Paterson city	138,513	135,875	125,600
Pompton Lakes borough	3,104	2,008	1,060
Prospect Park borough	5,909	4,292	2,719
Ringwood borough	1,038	1,025	-------
Totowa borough	4,600	1,864	1,130
Wanaque borough	3,119	2,916	-------
Wayne township	4,469	2,302	2,281
West Milford township	1,901	1,763	1,967
West Paterson borough	3,101	1,858	-------
Salem County	**36,834**	**36,572**	**26,999**
Alloway township	1,575	1,431	1,533
Elmer borough	1,219	1,115	1,167
Elsinboro township	405	374	419
Lower Alloways Creek township	1,063	1,084	1,252
Lower Penns Neck township	2,933	2,149	1,544
Mannington township	1,584	[17] 1,495	1,606
Oldmans township	1,431	1,328	1,364
Pennsgrove borough	5,895	6,060	2,118
Pilesgrove township	1,815	[17] 1,731	1,786
Pittsgrove township	2,091	1,842	2,394
Quinton township	1,166	956	1,091
Salem city	8,047	7,435	6,614
Upper Penns Neck township	3,879	6,259	744
Upper Pittsgrove township	1,890	1,724	1,754
Woodstown borough	1,832	1,589	1,613
Somerset County	**65,132**	**47,991**	**38,890**
Bedminster township	1,374	1,088	2,375
Bernards township [18]	2,293	4,243	4,608
Bernardsville borough [18]	3,336	-------	-------
Bound Brook borough	7,372	5,906	3,970
Branchburg township	1,084	931	970
Bridgewater township	3,352	1,934	1,742
East Millstone town	364	427	356
Far Hills borough [18]	560	-------	-------
Franklin township	5,675	2,955	2,395
Hillsboro township [18]	2,283	5,124	2,313
Manville borough [18]	5,441	-------	-------
Millstone borough	187	178	157
Montgomery township	2,648	2,082	1,637
North Plainfield borough	9,760	6,916	6,117
North Plainfield township [18]	544	1,116	886
Peapack-Gladstone borough	1,273	1,226	-------
Raritan town	4,751	4,457	3,672
Rocky Hill borough	512	305	502
Somerville borough	8,255	6,718	5,060
South Bound Brook borough	1,763	1,302	1,024
Warren township	1,399	1,083	1,036
Watchung borough [18]	906	-------	-------

[14] MORRIS.—For footnote, see preceding page.

[15] OCEAN.—Part of Monmouth County annexed to Jackson and Lakewood townships in 1928. Boroughs incorporated since 1920: Pine Beach in 1925 and South Toms River in 1927 from parts of Berkeley township, Point Pleasant from part of Brick township in 1920, Lakehurst from part of Manchester township in 1921, Ship Bottom-Beach Arlington from part of Long Beach township in 1925.

[16] PASSAIC.—County total for 1910 includes population (4,044) of Pompton township, taken to form Bloomingdale, Ringwood, and Wanaque boroughs between 1910 and 1920.

[17] SALEM.—Population for 1920 of Pilesgrove and Mannington townships corrected by transfer of population (30) of Salem County Almshouse from the former to the latter.

[18] SOMERSET.—Boroughs incorporated since 1920: Far Hills and Bernardsville from parts of Bernards township in 1921 and 1924, respectively; Manville from part of Hillsboro township in 1929; Watchung from part of North Plainfield township in 1926.

Digitized by Google

TABLE 4.—POPULATION OF COUNTIES BY MINOR CIVIL DIVISIONS: 1930, 1920, AND 1910—Continued

MINOR CIVIL DIVISION	1930	1920	1910
Sussex County	**27,830**	**24,905**	**26,781**
Andover borough	479	417	884
Andover township [19]	496	473	521
Branchville borough	665	588	663
Byram township [19]	245	409	1,055
Frankford township	1,074	936	1,004
Franklin borough	4,176	4,075	-------
Fredon township [19]	412	269	457
Green township	539	454	888
Hamburg borough [19]	1,160	-------	-------
Hampton township	581	592	671
Hardyston township [19]	946	1,928	5,210
Hopatcong borough [19]	534	179	146
Lafayette township	735	634	683
Montague township	581	534	621
Newton town [19]	5,401	4,125	4,467
Ogdensburg borough	1,138	939	-------
Sandyston township	610	727	855
Sparta township	1,316	1,017	1,579
Stanhope borough	1,089	1,031	1,031
Stillwater township	706	671	796
Sussex borough	1,415	1,318	1,212
Vernon township	1,279	1,433	1,675
Walpack township	178	258	286
Wantage township	2,075	1,898	2,077
Union County	**305,209**	**[20]200,157**	**[20]140,197**
Clark township	1,474	794	469
Cranford township	11,126	6,001	3,641
Elizabeth city [20]	114,589	95,783	73,409
Fanwood borough	1,681	724	471
Garwood borough	3,344	2,084	1,118
Hillside township	17,601	5,267	-------
Kenilworth borough	2,243	1,312	779
Linden city [20]	21,206	1,756	610
Mountainside borough	965	493	362
New Providence borough	1,918	1,203	873
Union County—Con.			
New Providence township	1,839	954	526
Plainfield city	34,422	27,700	20,550
Rahway city	16,011	11,042	9,337
Roselle borough	13,021	5,737	2,725
Roselle Park borough	8,969	5,458	3,138
Scotch Plains township	4,186	2,343	1,616
Springfield township	3,725	1,715	1,246
Summit city	14,556	10,174	7,500
Union township [20]	16,472	3,962	3,419
Westfield town	15,801	9,063	6,420
Warren County	**49,319**	**45,057**	**43,187**
Allamuchy township	684	556	642
Alpha borough	2,374	2,140	-------
Belvidere town	2,073	1,793	1,764
Blairstown township	1,416	1,361	1,718
Franklin township	1,213	1,457	1,585
Frelinghuysen township	696	682	1,074
Greenwich township	1,141	1,050	904
Hackettstown town	3,038	2,936	2,715
Hardwick township	331	352	405
Harmony township	1,311	1,444	1,490
Hope township [21]	553	948	1,119
Independence township	964	933	867
Knowlton township	1,049	1,073	1,556
Liberty township [21]	419	-------	-------
Lopatcong township [21]	1,269	1,050	756
Mansfield township	1,139	1,133	1,238
Oxford township	1,723	2,035	3,444
Pahaquarry township	80	128	205
Phillipsburg town [21]	19,255	16,923	13,903
Pohatcong township	1,974	1,559	3,202
Washington borough	4,410	3,341	3,567
Washington township	1,007	1,002	1,023
White township	1,200	1,161	-------

[19] SUSSEX.—Parts of Fredon and Andover townships annexed to Newton town in 1920 and 1927, respectively; part of Byram township to Hopatcong borough in 1922. Hamburg borough incorporated from part of Hardyston township in 1920.

[20] UNION.—County totals for 1920 and 1910 include population (6,612 in 1920; 1,988 in 1910) of Linden township, consolidated with Linden borough and incorporated as Linden city in 1925. Part of Union township annexed to Elizabeth city in 1920.

[21] WARREN.—Liberty township organized from part of Hope township in 1926. Part of Lopatcong township annexed to Phillipsburg town in 1929.

Incorporated places.—Table 5 shows the population of the incorporated places (cities, towns, boroughs, and villages) in New Jersey in 1930 and 1920. In this table the places are arranged in alphabetical order, each followed by the name of the county in which the city, town, borough, or village is located. In Table 6 the population of the more important incorporated places is presented by wards.

Digitized by Google

Table 5.—Population of Incorporated Places: 1930 and 1920

[The population of these places in 1910 is given in Table 4]

City, town, borough, or village	County	1930	1920
Absecon	Atlantic	2,158	702
Allendale	Bergen	1,730	1,165
Allenhurst	Monmouth	573	343
Allentown	Monmouth	706	634
Alpha	Warren	2,374	2,140
Alpine	Bergen	521	350
Andover	Sussex	479	417
Asbury Park	Monmouth	14,981	12,400
Atlantic City	Atlantic	66,198	50,707
Atlantic Highlands	Monmouth	2,000	1,629
Audubon	Camden	8,904	4,740
Avalon	Cape May	343	197
Avon-by-the-Sea	Monmouth	1,220	647
Barnegat City	Ocean	144	69
Barrington	Camden	2,252	1,333
Bay Head	Ocean	429	273
Bayonne	Hudson	88,979	76,754
Beach Haven	Ocean	715	329
Beachwood	Ocean	394	40
Belleville	Essex	26,974	15,660
Bellmawr	Camden	1,123	-------
Belmar	Monmouth	3,491	1,987
Belvidere	Warren	2,073	1,793
Bergenfield	Bergen	8,816	3,667
Berlin	Camden	1,955	-------
Bernardsville	Somerset	3,336	-------
Beverly	Burlington	2,864	2,562
Bloomfield	Essex	38,077	22,019
Bloomingdale	Passaic	2,543	2,193
Bloomsbury	Hunterdon	639	650
Bogota	Bergen	7,341	3,906
Boonton	Morris	6,866	5,372
Bordentown	Burlington	4,405	4,371
Bound Brook	Somerset	7,372	5,906
Bradley Beach	Monmouth	3,306	2,307
Branchville	Sussex	665	588
Bridgeton	Cumberland	15,699	14,323
Brielle	Monmouth	684	392
Brigantine	Atlantic	357	12
Brooklawn	Camden	1,753	-------
Burlington	Burlington	10,844	9,049
Butler	Morris	3,392	2,886
Caldwell	Essex	5,144	3,776
Califon	Hunterdon	534	513
Camden	Camden	118,700	116,309
Cape May	Cape May	2,637	2,999
Cape May Point	Cape May	104	121
Carlstadt	Bergen	5,425	4,472
Carteret	Middlesex	13,339	11,047
Chatham	Morris	3,869	2,421
Chesilhurst	Camden	298	287
Clayton	Gloucester	2,351	1,905
Clementon	Camden	2,605	-------
Cliffside Park	Bergen	15,267	5,709
Clifton	Passaic	46,875	26,470
Clinton	Hunterdon	932	950
Closter	Bergen	2,502	1,840
Collingswood	Camden	12,723	8,714
Corbin City	Atlantic	256	-------
Cresskill	Bergen	1,924	942
Deal	Monmouth	800	420
Demarest	Bergen	1,013	654
Dover	Morris	10,031	9,803
Dumont	Bergen	5,861	2,537
Dunellen	Middlesex	5,148	3,394
East Millstone	Somerset	364	427
East Newark	Hudson	2,686	3,057
East Orange	Essex	68,020	50,710
East Paterson	Bergen	4,779	2,441
East Rutherford	Bergen	7,080	5,463
Eatontown	Monmouth	1,038	-------
Edgewater	Bergen	4,089	3,530
Egg Harbor	Atlantic	3,478	2,622
Elizabeth	Union	114,589	95,783
Elmer	Salem	1,219	1,115
Emerson	Bergen	1,394	973
Englewood	Bergen	17,805	11,627
Englewood Cliffs	Bergen	809	594
Englishtown	Monmouth	707	641
Essex Fells	Essex	1,115	598
Estell Manor	Atlantic	423	-------
Fair Haven	Monmouth	2,260	1,295
Fairlawn	Bergen	5,990	-------
Fairview	Bergen	9,067	4,882
Fanwood	Union	1,681	724
Far Hills	Somerset	560	-------
Farmingdale	Monmouth	629	474
Fieldsboro	Burlington	493	530
Flemington	Hunterdon	2,729	2,590
Florham Park	Morris	1,269	570
Folsom	Atlantic	219	217
Fort Lee	Bergen	8,759	5,761
Franklin	Sussex	4,176	4,075
Franklin Lakes	Bergen	893	-------
Freehold	Monmouth	6,894	4,768
Frenchtown	Hunterdon	1,189	1,104
Garfield	Bergen	29,739	19,381
Garwood	Union	3,344	2,084
Gibbsboro	Camden	622	-------
Glassboro	Gloucester	4,799	-------
Glen Gardner	Hunterdon	554	818
Glen Ridge	Essex	7,365	4,620
Glen Rock	Bergen	4,369	2,181
Gloucester	Camden	13,796	12,162
Guttenberg	Hudson	6,535	6,726
Hackensack	Bergen	24,568	17,667
Hackettstown	Warren	3,038	2,936
Haddonfield	Camden	8,857	5,646
Haddon Heights	Camden	5,394	2,950
Haledon	Passaic	4,812	3,435
Hamburg	Sussex	1,160	-------
Hammonton	Atlantic	7,656	6,417
Hampton	Hunterdon	861	916
Harrington Park	Bergen	1,251	627
Harrison	Hudson	15,601	15,721
Harvey Cedars	Ocean	53	65
Hasbrouck Heights	Bergen	5,658	2,895
Haworth	Bergen	1,042	748
Hawthorne	Passaic	11,868	5,135
Helmetta	Middlesex	801	687
High Bridge	Hunterdon	1,860	1,795
Highland Park	Middlesex	8,691	4,866
Highlands	Monmouth	1,877	1,731
Hightstown	Mercer	3,012	2,674
Hillsdale	Bergen	2,959	-------
Hi-Nella	Camden	160	-------
Hoboken	Hudson	59,261	68,166
Hohokus	Bergen	925	586
Hopatcong	Sussex	534	179
Hopewell	Mercer	1,467	1,339

Digitized by Google

TABLE 5.—POPULATION OF INCORPORATED PLACES: 1930 AND 1920—Continued

[The population of these places in 1910 is given in Table 4]

CITY, TOWN, BOROUGH, OR VILLAGE	County	1930	1920
Interlaken	Monmouth	545	.....
Irvington	Essex	56,733	25,480
Island Heights	Ocean	453	194
Jamesburg	Middlesex	2,048	2,052
Jersey City	Hudson	316,715	298,103
Keansburg	Monmouth	2,190	1,321
Kearny	Hudson	40,716	26,724
Kenilworth	Union	2,243	1,312
Keyport	Monmouth	4,940	4,415
Kinnelon	Morris	428	.....
Lakehurst	Ocean	947	.....
Lambertville	Hunterdon	4,518	4,660
Laurel Springs	Camden	1,343	911
Lavallette	Ocean	287	117
Lawnside	Camden	1,379	.....
Lebanon	Hunterdon	550	.....
Leonia	Bergen	5,350	2,979
Lincoln Park	Morris	1,831	.....
Linden [1]	Union	21,206	1,756
Lindenwold	Camden	2,523	.....
Linwood	Atlantic	1,514	638
Little Ferry	Bergen	4,155	2,715
Little Silver	Monmouth	1,109	.....
Lodi	Bergen	11,549	8,175
Long Branch	Monmouth	18,399	13,521
Longport	Atlantic	228	100
Madison	Morris	7,481	5,523
Magnolia	Camden	1,522	1,245
Manasquan	Monmouth	2,320	1,705
Mantoloking	Ocean	37	37
Manville	Somerset	5,441	.....
Margate City	Atlantic	2,913	249
Matawan	Monmouth	2,264	1,910
Maywood	Bergen	3,398	1,618
Mendham	Morris	1,278	969
Merchantville	Camden	3,592	2,749
Metuchen	Middlesex	5,748	3,334
Middlesex	Middlesex	3,504	1,852
Midland Park	Bergen	3,638	2,243
Milford	Hunterdon	933	656
Millstone	Somerset	187	178
Milltown	Middlesex	2,994	2,573
Millville	Cumberland	14,705	14,691
Monmouth Beach	Monmouth	457	410
Montclair	Essex	42,017	28,810
Montvale	Bergen	1,243	779
Moonachie	Bergen	1,465	1,194
Morris Plains	Morris	1,713	.....
Morristown	Morris	15,197	12,548
Mountain Lakes	Morris	2,132	.....
Mountainside	Union	965	493
Mount Arlington	Morris	306	213
Mount Ephraim	Camden	2,319	.....
National Park	Gloucester	1,828	1,000
Neptune City	Monmouth	2,258	539
Netcong	Morris	2,097	1,800
Newark	Essex	442,337	414,524
New Brunswick	Middlesex	34,555	32,779
Newfield	Gloucester	880	.....
New Milford	Bergen	2,556	.....
New Providence	Union	1,918	1,203
Newton	Sussex	5,401	4,125
North Arlington	Bergen	8,263	1,767
North Caldwell	Essex	1,492	683
North Cape May	Cape May	5	.....
Northfield	Atlantic	2,804	1,127
North Haledon	Passaic	2,157	887
North Plainfield	Somerset	9,760	6,916
Northvale	Bergen	1,144	827
North Wildwood	Cape May	2,049	807
Norwood	Bergen	1,358	820
Nutley	Essex	20,572	9,421
Oakland	Bergen	735	497
Oaklyn	Camden	3,843	1,148
Ocean City	Cape May	5,525	2,512
Ocean Gate	Ocean	174	69
Oceanport	Monmouth	1,872	.....
Ogdensburg	Sussex	1,138	939
Old Tappan	Bergen	600	404
Oradell	Bergen	2,360	1,286
Orange	Essex	35,399	33,268
Palisades Park	Bergen	7,065	2,633
Palmyra	Burlington	4,968	.....
Paramus	Bergen	2,649	.....
Park Ridge	Bergen	2,229	1,481
Passaic	Passaic	62,959	63,841
Paterson	Passaic	138,513	135,875
Paulsboro	Gloucester	7,121	4,352
Peapack-Gladstone	Somerset	1,273	1,226
Pemberton	Burlington	783	800
Pennington	Mercer	1,335	965
Pennsgrove	Salem	5,895	6,060
Perth Amboy	Middlesex	43,516	41,707
Phillipsburg	Warren	19,255	16,923
Pine Beach	Ocean	72	.....
Pine Hill	Camden	1,392	.....
Pine Valley	Camden	40	.....
Pitman	Gloucester	5,411	3,385
Plainfield	Union	34,422	27,700
Pleasantville	Atlantic	11,580	5,887
Point Pleasant	Ocean	2,058	.....
Point Pleasant Beach	Ocean	1,844	1,575
Pompton Lakes	Passaic	3,104	2,008
Port Republic	Atlantic	373	340
Princeton	Mercer	6,992	5,917
Prospect Park	Passaic	5,909	4,292
Rahway	Union	16,011	11,042
Ramsey	Bergen	3,258	2,090
Raritan	Somerset	4,751	4,457
Red Bank	Monmouth	11,622	9,251
Ridgefield	Bergen	4,671	1,560
Ridgefield Park	Bergen	10,764	8,575
Ridgewood	Bergen	12,188	7,580
Ringwood	Passaic	1,038	1,025
Riverdale	Morris	1,052	.....
Riverside	Bergen	2,210	1,077
Riverton	Burlington	2,483	2,341
Rockaway	Morris	3,132	2,655
Rockleigh	Bergen	86	.....
Rocky Hill	Somerset	512	305

[1] Linden borough and Linden township consolidated as Linden city in 1925. Combined population in 1920, 8,368.

Digitized by Google

Table 5.—Population of Incorporated Places: 1930 and 1920—Continued

[The population of these places in 1910 is given in Table 4]

City, town, borough, or village	County	1930	1920
Roseland	Essex	1,058	609
Roselle	Union	13,021	5,737
Roselle Park	Union	8,969	5,438
Rumson	Monmouth	2,073	1,658
Runnemede	Camden	2,436	-------
Rutherford	Bergen	14,915	9,497
Saddle River	Bergen	657	506
Salem	Salem	8,047	7,435
Sayreville	Middlesex	8,658	7,181
Sea Bright	Monmouth	899	856
Sea Girt	Monmouth	386	110
Sea Isle City	Cape May	850	564
Seaside Heights	Ocean	399	154
Seaside Park	Ocean	571	179
Secaucus	Hudson	8,950	5,423
Shiloh	Cumberland	401	-------
Ship Bottom-Beach Arlington.	Ocean	277	-------
Shrewsbury	Monmouth	857	-------
Somerdale	Camden	1,151	-------
Somers Point	Atlantic	2,073	843
Somerville	Somerset	8,255	6,718
South Amboy	Middlesex	8,476	7,897
South Belmar	Monmouth	886	-------
South Bound Brook.	Somerset	1,763	1,302
South Cape May	Cape May	6	10
South Orange	Essex	13,630	7,274
South Plainfield	Middlesex	5,047	-------
South River	Middlesex	10,759	6,506
South Toms River.	Ocean	405	-------
Spotswood	Middlesex	921	704
Spring Lake	Monmouth	1,745	1,009
Spring Lake Heights.	Monmouth	1,221	-------
Stanhope	Sussex	1,069	1,031
Stockton	Hunterdon	556	519
Stone Harbor	Cape May	363	159
Stratford	Camden	958	-------
Summit	Union	14,556	10,174
Surf City	Ocean	76	43
Sussex	Sussex	1,415	1,318
Swedesboro	Gloucester	2,123	1,838
Tavistock	Camden	20	-------
Tenafly	Bergen	5,669	3,585
Teterboro	Bergen	26	24
Totowa	Passaic	4,600	1,864
Trenton	Mercer	123,356	119,289
Tuckerton	Ocean	1,429	1,106
Union Beach	Monmouth	1,893	-------
Union City [2]	Hudson	58,659	20,651
Upper Saddle River.	Bergen	347	251
Ventnor	Atlantic	6,674	2,193
Verona	Essex	7,161	3,039
Vineland	Cumberland	7,556	6,432
Waldwick	Bergen	1,728	1,296
Wallington	Bergen	9,063	5,715
Wanaque	Passaic	3,119	2,916
Washington	Warren	4,410	3,341
Watchung	Somerset	906	-------
Wenonah	Gloucester	1,245	918
West Caldwell	Essex	2,911	1,085
West Cape May	Cape May	1,048	967
Westfield	Union	15,801	9,063
West Long Branch.	Monmouth	1,686	966
West New York	Hudson	37,107	29,926
West Orange	Essex	24,327	15,573
West Paterson	Passaic	3,101	1,858
Westville	Gloucester	3,462	2,380
West Wildwood	Cape May	178	-------
Westwood	Bergen	4,861	2,597
Wharton	Morris	3,683	2,877
Wildwood	Cape May	5,330	2,790
Wildwood Crest	Cape May	738	161
Woodbine	Cape May	2,164	1,406
Woodbury	Gloucester	8,172	5,801
Woodbury Heights.	Gloucester	997	481
Woodcliff Lake	Bergen	871	587
Woodlynne	Camden	2,878	1,515
Wood Ridge	Bergen	5,159	1,923
Woodstown	Salem	1,832	1,589
Wrightstown	Burlington	176	270

[2] Union and West Hoboken towns consolidated as Union City in 1925. Combined population in 1920, 60,725.

Digitized by Google

TABLE 6.—POPULATION OF INCORPORATED PLACES OF 5,000 OR OVER BY WARDS: 1930

CITY, TOWN, BOROUGH, OR VILLAGE, AND WARD	1930
Asbury Park city	14,981
Ward 1	8,872
Ward 2	6,109
Atlantic City	66,198
Ward 1	20,038
Ward 2	10,584
Ward 3	13,572
Ward 4	22,004
Audubon borough (Not reported by wards.)	9,004
Bayonne city	88,979
Ward 1	22,826
Ward 2	20,361
Ward 3	22,846
Ward 4	10,869
Ward 5	12,077
Belleville town	26,974
Ward 1	4,709
Ward 2	6,716
Ward 3	7,050
Ward 4	8,499
Bergenfield borough (Not reported by wards.)	5,816
Bloomfield town	38,077
Ward 1	11,733
Ward 2	13,835
Ward 3	12,509
Bogota borough (Not reported by wards.)	7,341
Boonton town	6,866
Ward 1	2,263
Ward 2	1,536
Ward 3	1,782
Ward 4	1,285
Bound Brook borough (Not reported by wards.)	7,372
Bridgeton city	15,889
Ward 1	2,208
Ward 2	3,765
Ward 3	4,021
Ward 4	3,504
Ward 5	2,121
Burlington city	10,841
Ward 1	1,439
Ward 2	2,632
Ward 3	2,993
Ward 4	3,780
Caldwell borough (Not reported by wards.)	5,144
Camden city	118,700
Ward 1	6,874
Ward 2	6,603
Ward 3	4,798
Ward 4	4,123
Ward 5	7,731
Ward 6	6,953
Ward 7	10,357
Ward 8	8,137
Ward 9	6,404
Ward 10	8,614
Ward 11	11,930
Ward 12	11,344
Ward 13	15,730
Ward 14	9,102
Carlstadt borough (Not reported by wards.)	5,425
Carteret borough (Not reported by wards.)	13,339
Cliffside Park borough (Not reported by wards.)	15,267
Clifton city	46,875
Ward 1	11,239
Ward 2	10,166
Ward 3	10,242
Ward 4	9,032
Ward 5	6,196
Collingswood borough (Not reported by wards.)	12,723
Dover town	10,031
Ward 1	2,334
Ward 2	1,995
Ward 3	2,074
Ward 4	3,628
Dumont borough (Not reported by wards.)	5,861
Dunellen borough (Not reported by wards.)	5,148
East Orange city	68,020
Ward 1	11,796
Ward 2	13,973
Ward 3	16,350
Ward 4	13,071
Ward 5	12,830
East Rutherford borough (Not reported by wards.)	7,060
Elizabeth city	114,589
Ward 1	7,234
Ward 2	6,585
Ward 3	7,972
Ward 4	6,172
Ward 5	7,427
Ward 6	14,782
Ward 7	8,925
Ward 8	11,020
Ward 9	4,221
Ward 10	17,984
Ward 11	12,016
Ward 12	10,245
Englewood city	17,805
Ward 1	2,844
Ward 2	3,514
Ward 3	6,263
Ward 4	5,184
Fairlawn borough (Not reported by wards.)	5,990
Fairview borough (Not reported by wards.)	9,067
Fort Lee borough (Not reported by wards.)	8,759
Freehold borough (Not reported by wards.)	6,894
Garfield city	29,739
Ward 1	6,072
Ward 2	5,712
Ward 3	7,608
Ward 4	10,347
Glen Ridge borough (Not reported by wards.)	7,365
Gloucester city	13,796
Ward 1	4,646
Ward 2	1,574
Ward 3	7,576
Guttenberg town (Not reported by wards.)	6,535
Hackensack city	24,568
Ward 1	6,490
Ward 2	5,387
Ward 3	3,004
Ward 4	4,900
Ward 5	4,778

Digitized by Google

Table 6.—Population of Incorporated Places of 5,000 or Over by Wards: 1930—Continued

City, town, borough, or village, and ward	1930
Haddonfield borough (Not reported by wards.)	8,857
Haddon Heights borough (Not reported by wards.)	5,394
Hammonton town (Not reported by wards.)	7,656
Harrison town	15,601
Ward 1	3,627
Ward 2	2,284
Ward 3	3,272
Ward 4	6,418
Hasbrouck Heights borough (Not reported by wards.)	5,658
Hawthorne borough (Not reported by wards.)	11,868
Highland Park borough (Not reported by wards.)	8,691
Hoboken city	59,261
Ward 1	10,062
Ward 2	10,280
Ward 3	14,530
Ward 4	10,754
Ward 5	13,635
Irvington town	56,733
Ward 1	17,635
Ward 2	16,883
Ward 3	22,215
Jersey City	316,715
Ward 1	13,328
Ward 2	12,611
Ward 3	14,909
Ward 4	14,070
Ward 5	14,211
Ward 6	17,243
Ward 7	59,889
Ward 8	46,032
Ward 9	36,043
Ward 10	28,491
Ward 11	28,711
Ward 12	31,177
Kearny town	40,716
Ward 1	8,028
Ward 2	13,385
Ward 3	8,756
Ward 4	10,547
Leonia borough (Not reported by wards.)	5,350
Linden city	21,206
Ward 1	2,561
Ward 2	2,490
Ward 3	1,899
Ward 4	2,993
Ward 5	2,778
Ward 6	2,923
Ward 7	3,164
Ward 8	2,403
Lodi borough (Not reported by wards.)	11,549
Long Branch city	18,399
Ward 1	1,492
Ward 2	4,811
Ward 3	3,475
Ward 4	3,255
Ward 5	2,722
Ward 6	2,644
Madison borough (Not reported by wards.)	7,481
Manville borough (Not reported by wards.)	5,441
Metuchen borough (Not reported by wards.)	5,748
Millville city	14,705
Ward 1	2,715
Ward 2	2,185
Ward 3	3,019
Ward 4	3,029
Ward 5	3,757
Montclair town	42,017
Ward 1	9,743
Ward 2	6,131
Ward 3	7,611
Ward 4	9,818
Ward 5	8,714
Morristown town	15,197
Ward 1	4,737
Ward 2	5,567
Ward 3	2,702
Ward 4	2,191
Newark city	442,337
Ward 1	26,268
Ward 2	11,812
Ward 3	26,616
Ward 4	6,805
Ward 5	17,928
Ward 6	21,226
Ward 7	14,167
Ward 8	39,008
Ward 9	60,222
Ward 10	20,321
Ward 11	27,621
Ward 12	21,722
Ward 13	56,795
Ward 14	32,104
Ward 15	13,774
Ward 16	45,858
New Brunswick city	34,555
Ward 1	3,702
Ward 2	9,262
Ward 3	2,703
Ward 4	7,143
Ward 5	6,545
Ward 6	5,200
Newton town (Not reported by wards.)	5,401
North Arlington borough (Not reported by wards.)	8,263
North Plainfield borough (Not reported by wards.)	9,760
Nutley town	20,572
Ward 1	7,416
Ward 2	5,968
Ward 3	7,188
Ocean City	5,525
Ward 1	2,663
Ward 2	2,862
Orange city	35,399
Ward 1	8,504
Ward 2	4,566
Ward 3	7,779
Ward 4	9,391
Ward 5	5,159
Palisades Park borough (Not reported by wards.)	7,065
Passaic city	62,959
Ward 1	13,547
Ward 2	14,915
Ward 3	14,867
Ward 4	19,630
Paterson city	138,513
Ward 1	15,129
Ward 2	16,189
Ward 3	16,574
Ward 4	19,611
Ward 5	8,641
Ward 6	3,360
Ward 7	8,512
Ward 8	8,955
Ward 9	10,312
Ward 10	15,917
Ward 11	15,313
Paulsboro borough (Not reported by wards.)	7,121
Pennsgrove borough (Not reported by wards.)	5,895

Digitized by Google

TABLE 6.—POPULATION OF INCORPORATED PLACES OF 5,000 OR OVER BY WARDS: 1930—Continued

CITY, TOWN, BOROUGH, OR VILLAGE, AND WARD	1930
Perth Amboy city	**43,516**
Ward 1	5,532
Ward 2	2,909
Ward 3	2,972
Ward 4	9,176
Ward 5	5,486
Ward 6	17,441
Phillipsburg town	**19,255**
Ward 1	2,778
Ward 2	2,396
Ward 3	3,265
Ward 4	2,010
Ward 5	3,371
Ward 6	5,465
Pitman borough (Not reported by wards.)	**5,411**
Plainfield city	**34,422**
Ward 1	7,460
Ward 2	8,874
Ward 3	8,069
Ward 4	10,019
Pleasantville city	**11,580**
Ward 1	6,428
Ward 2	5,152
Princeton borough (Not reported by wards.)	**6,992**
Prospect Park borough (Not reported by wards.)	**5,909**
Rahway city	**16,011**
Ward 1	3,129
Ward 2	3,767
Ward 3	4,541
Ward 4	2,444
Ward 5	2,130
Red Bank borough (Not reported by wards.)	**11,622**
Ridgefield Park village (Not reported by wards.)	**10,764**
Ridgewood village (Not reported by wards.)	**12,188**
Roselle borough (Not reported by wards.)	**13,021**
Roselle Park borough (Not reported by wards.)	**8,969**
Rutherford borough (Not reported by wards.)	**14,915**
Salem city	**8,047**
East ward	5,014
West ward	3,033
Sayreville borough (Not reported by wards.)	**8,658**
Secaucus town	**8,860**
Ward 1	4,701
Ward 2	2,172
Ward 3	2,077
Somerville borough (Not reported by wards.)	**8,265**
South Amboy city	**8,476**
Ward 1	2,270
Ward 2	1,787
Ward 3	2,080
Ward 4	2,339
South Orange village (Not reported by wards.)	**13,630**
South Plainfield borough (Not reported by wards.)	**5,047**
South River borough (Not reported by wards.)	**10,759**
Summit city	**14,556**
Ward 1	6,576
Ward 2	7,980
Tenafly borough (Not reported by wards.)	**5,669**
Trenton city	**123,356**
Ward 1	4,158
Ward 2	5,263
Ward 3	5,456
Ward 4	8,240
Ward 5	13,157
Ward 6	4,021
Ward 7	3,583
Ward 8	8,700
Ward 9	6,753
Ward 10	11,881
Ward 11	17,234
Ward 12	14,650
Ward 13	8,780
Ward 14	11,681
Union City	**58,659**
Ward 1	7,909
Ward 2	5,839
Ward 3	7,434
Ward 4	4,914
Ward 5	6,358
Ward 6	6,069
Ward 7	4,811
Ward 8	4,047
Ward 9	7,066
Ward 10	4,152
Ventnor city	**6,674**
Ward 1	2,670
Ward 2	4,004
Verona borough (Not reported by wards.)	**7,161**
Vineland borough (Not reported by wards.)	**7,556**
Wallington borough (Not reported by wards.)	**9,063**
Westfield town	**15,801**
Ward 1	6,418
Ward 2	2,201
Ward 3	3,848
Ward 4	3,334
West New York town	**37,107**
Ward 1	15,206
Ward 2	7,135
Ward 3	14,766
West Orange town	**24,327**
Ward 1	8,286
Ward 2	3,789
Ward 3	4,153
Ward 4	2,174
Ward 5	5,925
Wildwood city	**5,330**
Ward 1	2,145
Ward 2	1,232
Ward 3	1,953
Woodbury city	**8,172**
Ward 1	2,214
Ward 2	2,810
Ward 3	3,148
Wood Ridge borough (Not reported by wards.)	**5,159**

Digitized by Google

Digitized by Google

NEW MEXICO

CONTENTS

	Page
Map	728
Table 1.—Population of New Mexico: 1850 to 1930	729
Table 2.—Population of principal cities from earliest census to 1930	730
Table 3.—Area and population of counties: 1890 to 1930	730
Table 4.—Population of counties by minor civil divisions: 1930, 1920, and 1910	732
Table 5.—Population of incorporated places: 1930 and 1920	739
Table 6.—Population of cities and towns of 5,000 or over by wards: 1930	740

Digitized

NEW MEXICO

Digitized by Google

POPULATION—NEW MEXICO

NUMBER AND DISTRIBUTION OF INHABITANTS

Population of the State.—The Territory of New Mexico was organized in 1850 from the area now comprising the greater parts of the States of New Mexico and Arizona, together with small portions of Colorado and Nevada. In 1863, with the organization of the Arizona Territory, the boundaries of New Mexico were established as at present. In January, 1912, New Mexico was admitted to the Union as the forty-seventh State. Its population on April 1, 1930, according to the Fifteenth Census, was 423,317, which represents an increase of 62,967, or 17.5 per cent, as compared with the population on January 1, 1920. The total land area of the State, as shown in Table 3, is 122,503 square miles. The average number of inhabitants per square mile in 1930 was 3.5, as compared with 2.9 in 1920.

Table 1 shows the population of New Mexico from 1850, the year in which the Territory of New Mexico was first separately enumerated, to 1930, together with the increase or decrease during each decade.

TABLE 1.—POPULATION OF NEW MEXICO: 1850 TO 1930

[A minus sign (−) denotes decrease]

CENSUS YEAR	Population	INCREASE OVER PRECEDING CENSUS	
		Number	Per cent
1930	423,317	62,967	17.5
1920	360,350	33,049	10.1
1910	327,301	131,901	67.6
1900	195,310	35,028	21.8
1890	160,282	40,717	34.1
1880	119,565	27,691	30.1
1870	91,874	[1] −1,642	[1] −1.8
1860	[1] 93,516	31,969	51.9
1850	61,547		

[1] Total for 1860 includes population (6,482) of Arizona County, organized as the Territory of Arizona in 1863. The population of the remainder of New Mexico Territory in 1860 was thus 87,034. Making allowance for this reduction in area, the total for 1870 would represent an increase of 4,840, or 5.6 per cent, as compared with 1860. No population was returned for Arizona County in 1850.

Counties and minor civil divisions.—In the tables which follow (Tables 2 to 6) the population of New Mexico is shown by counties, election precincts, cities, towns, and villages, with some comparative figures from previous censuses.

Cities of 10,000 or more.—There are three cities in the State which had a population of 10,000 or more in 1930. Table 2 shows for these cities the population at each census for which figures are available, together with the increase or decrease during each decade. Albuquerque, the largest city in New Mexico, has a population of 26,570, which represents an increase of 11,413, or 75.3 per cent, over its population in 1920. Santa Fe, the capital and second city in the State, has 11,176 inhabitants and its increase during the past decade was 54.4 per cent. Roswell, the third city, has 11,173 inhabitants and its increase was 58.9 per cent.

Digitized by Google

Table 2.—Population of Principal Cities from Earliest Census to 1930

[A minus sign (−) denotes decrease]

City and census year	Population	Increase over preceding census	
		Number	Per cent
Albuquerque:			
1930	26,570	11,413	75.3
1920	15,157	4,137	37.5
1910	11,020	4,782	76.7
1900	6,238	2,453	64.8
1890	3,785	----------	----------
Roswell:			
1930	11,173	4,140	58.9
1920	7,033	861	14.0
1910	6,172	4,123	201.2
1900	2,049	----------	----------
Santa Fe:			
1930	11,176	3,940	54.4
1920	7,236	2,164	42.7
1910	5,072	−531	−9.5
1900	5,603	−582	−9.4
1890	6,185	−450	−6.8
1880	6,635	1,870	39.2
1870	4,765	130	2.8
1860	4,635	----------	----------

Counties.—Table 3 shows the population of the 31 counties of New Mexico from 1890 to 1930, together with the land area in each county and its population per square mile in 1930. Two of these counties, Catron and Harding, have been organized since 1920 from parts of other counties. Of the 26 counties whose boundaries have remained unchanged since 1920, 19 increased in population and 7 show decreases.

Table 3.—Area and Population of Counties: 1890 to 1930

[A minus sign (−) denotes decrease]

County	Land area in square miles, 1930	Population							
		1930		1920	1910	1900	1890	Per cent of increase	
		Total	Per square mile					1920 to 1930	1910 to 1920
New Mexico	**122,503**	**423,317**	**3.5**	**360,350**	**327,301**	**195,310**	[4] **160,282**	**17.5**	**10.1**
Bernalillo [2]	1,214	45,430	37.4	29,855	23,606	28,630	20,913	52.2	26.5
Catron [3]	7,042	3,282	0.5	----------	----------	----------	----------	----------	----------
Chaves [4]	6,042	19,549	3.2	12,075	16,850	4,773	----------	61.9	−28.3
Colfax [5]	3,798	19,157	5.0	21,550	16,460	10,150	7,974	−11.1	30.9
Curry [6]	1,406	15,809	11.2	11,236	11,443	----------	----------	40.7	−1.8
De Baca [7]	2,400	2,893	1.2	3,196	----------	----------	----------	−9.5	----------
Dona Ana [8]	3,821	27,455	7.2	16,548	12,893	10,187	9,191	65.9	28.3
Eddy [9]	4,245	15,842	3.7	9,116	12,400	3,229	----------	73.8	−26.5
Grant [10]	3,981	19,050	4.8	21,939	14,813	12,883	9,657	−13.2	48.1
Guadalupe [11]	3,031	7,027	2.3	8,015	10,927	5,429	----------	−12.3	−26.6
Harding [12]	2,114	4,421	2.1	----------	----------	----------	----------	----------	----------
Hidalgo [13]	3,447	5,023	1.5	4,338	----------	----------	----------	15.8	----------
Lea [14]	4,378	6,144	1.4	3,545	----------	----------	----------	73.3	----------
Lincoln [15]	4,779	7,198	1.5	7,823	7,822	4,953	7,081	−8.0	(*)
Luna [16]	2,976	6,247	2.1	12,270	3,913	----------	----------	−49.1	213.6
McKinley [17]	5,806	20,643	3.7	13,731	12,963	----------	----------	50.3	5.9
Mora [18]	1,854	10,322	5.6	13,915	12,611	10,304	10,618	−25.8	10.3
Otero [19]	6,689	9,779	1.5	7,902	7,069	4,791	----------	23.8	11.8
Quay [20]	2,905	10,828	3.7	10,444	14,912	----------	----------	3.7	−30.0
Rio Arriba [21]	5,871	21,381	3.6	19,552	16,624	13,777	11,534	9.4	17.6
Roosevelt [22]	2,487	11,109	4.5	6,548	12,064	----------	----------	69.7	−45.7
Sandoval [23]	3,871	11,144	2.9	8,863	8,579	----------	----------	25.7	3.3
San Juan [24]	5,476	14,701	2.7	8,332	8,504	4,828	1,890	76.4	−2.0
San Miguel [25]	4,894	23,636	4.8	22,867	22,930	22,053	24,204	3.4	−0.3
Santa Fe [26]	1,973	19,567	9.9	15,030	14,770	14,658	13,562	30.2	1.8

See footnotes at end of table.

Digitized by Google

TABLE 3.—AREA AND POPULATION OF COUNTIES: 1890 TO 1930—Continued

[A minus sign (−) denotes decrease]

COUNTY	Land area in square miles, 1930	POPULATION							
		1930		1920	1910	1900	1890	Per cent of increase	
		Total	Per square mile					1920 to 1930	1910 to 1920
Sierra	3,118	5,184	1.7	4,619	3,536	3,158	3,630	12.2	30.6
Socorro [17]	8,028	9,611	1.2	14,061	14,761	12,195	9,595	−31.6	−4.7
Taos	2,252	14,394	6.4	12,773	12,008	10,889	9,868	12.7	6.4
Torrance [18]	3,369	9,269	2.8	9,731	10,119	----------	----------	−4.7	−3.8
Union [19]	3,877	11,036	2.8	16,680	11,404	4,528	----------	−33.8	46.3
Valencia [20]	5,659	16,186	2.9	13,795	13,320	13,895	13,876	17.3	3.6

* Less than one-tenth of 1 per cent.

[1] State total for 1890 includes population (6,689) of Indian reservations specially enumerated, not distributed by counties.
[2] Part of Santa Fe annexed between 1890 and 1900; parts taken to form part of McKinley in 1901, Sandoval and part of Leonard Wood (now Guadalupe) in 1903, and part of Torrance in 1905.
[3] Organized from part of Socorro County in 1921.
[4] Organized from part of Lincoln in 1891; parts taken to form part of Roosevelt in 1903 and parts of De Baca and Lea in 1917; part annexed to Roosevelt in 1917.
[5] Part taken to form part of Union in 1893.
[6] Organized from parts of Quay and Roosevelt in 1909.
[7] Organized from parts of Chaves, Guadalupe, and Roosevelt in 1917.
[8] Part taken to form part of Otero in 1899, and part of Luna in 1901.
[9] Organized from part of Lincoln in 1891; part taken to form part of Lea in 1917.
[10] Parts taken to form part of Luna in 1901, and Hidalgo in 1919.
[11] Old Guadalupe organized from parts of Lincoln and San Miguel in 1891; parts taken to form parts of Quay and Roosevelt in 1903; remainder, with parts of Bernalillo and Valencia, taken to form Leonard Wood in 1903. Name changed from Leonard Wood to Guadalupe in 1905; part taken to form part of De Baca in 1917.
[12] Organized from parts of Mora and Union Counties in 1921.
[13] Organized from part of Grant in 1919, effective Jan. 1, 1920.
[14] Organized from parts of Chaves and Eddy in 1917.
[15] Parts taken to form Chaves, Eddy, and part of old Guadalupe in 1891, part of Otero in 1899, and part of Torrance in 1905.
[16] Organized from parts of Dona Ana and Grant in 1901.
[17] Organized from parts of Bernalillo, Rio Arriba, San Juan, and Valencia in 1901.
[18] Parts taken to form part of Union in 1893, and part of Harding in 1921.
[19] Organized from parts of Dona Ana, Lincoln, and Socorro in 1899.
[20] Organized from parts of old Guadalupe and Union in 1903; part taken to form part of Curry in 1909.
[21] Part taken to form part of McKinley in 1901; part of Santa Fe annexed in 1902.
[22] Organized from parts of Chaves and old Guadalupe in 1903. Parts taken to form part of Curry in 1909 and part of De Baca in 1917. Part of Chaves annexed in 1917.
[23] Organized from part of Bernalillo in 1903.
[24] Part taken to form part of McKinley in 1901.
[25] Parts taken to form part of old Guadalupe in 1891, part of Union in 1893, and part of Torrance in 1905.
[26] Part annexed to Bernalillo between 1890 and 1900 and part annexed to Rio Arriba in 1902; part taken to form part of Torrance in 1905.
[27] Parts taken to form part of Otero in 1899, part of Torrance in 1905, and Catron in 1921.
[28] Organized from parts of Bernalillo, Lincoln, San Miguel, Santa Fe, Socorro, and Valencia in 1905.
[29] Organized from parts of Colfax, Mora, and San Miguel in 1893. Parts taken to form part of Quay in 1903, and part of Harding in 1921.
[30] Parts taken to form part of McKinley in 1901, part of Leonard Wood (now Guadalupe) in 1903, and part of Torrance in 1905.

Minor civil divisions.—The primary divisions of the counties of New Mexico are known as election precincts. The election precincts include the secondary divisions which are incorporated as cities, towns, and villages. Table 4 shows the population of each county by precincts, cities, towns, and villages for the last three censuses. The population of the cities, towns, and villages is shown in *italics* under the population of the precincts in which the places are respectively located. Where an incorporated place occupies two or more precincts or parts of precincts the total population of the place is given in connection with the presentation for the first precinct.

Changes in the boundaries of election precincts and incorporated places between 1920 and 1930 are indicated by footnotes on Table 4; for changes between 1910 and 1920, reference may be made to the Reports of the Fourteenth Census (1920), Volume I, Table 53.

Digitized by Google

TABLE 4.—POPULATION OF COUNTIES BY MINOR CIVIL DIVISIONS: 1930, 1920, AND 1910

[The "precincts" shown in the table are election precincts. Counties showing no comparative figures have been organized at some time between the censuses, or have been redistricted. For changes in boundaries, etc., between 1920 and 1930 in counties not redistricted, see footnotes; for those between 1910 and 1920, see Reports of the Fourteenth Census (1920), Vol. I, Table 53]

MINOR CIVIL DIVISION	1930	1920	1910
Bernalillo County [1]	**45,430**	**29,855**	**23,606**
Prec. 1, San Jose	1,144	1,920	1,433
Prec. 2, Del Rio	564	215	312
Prec. 3, Alameda	1,006	778	554
Prec. 4, Ranchos de Albuquerque	905	559	479
Prec. 5, Barelas	1,055	.....	.....
Albuquerque city, total	*26,570*	*15,157*	*11,020*
In Prec. 5	*187*	.....	.....
Prec. 12, entire	*9,955*	.....	.....
In Prec. 13	*537*	.....	.....
In Prec. 17	*2,501*	.....	.....
In Prec. 19	*1,831*	.....	.....
In Prec. 20	*106*	.....	.....
Prec. 21, entire	*903*	.....	.....
Prec. 26, entire	*10,750*	.....	.....
Prec. 6, Los Padillas	1,165	1,299	1,497
Prec. 7, San Antonio	240	346	348
Prec. 8, Los Griegos	1,204	747	746
Prec. 9, Ranchos de Atrisco	925	691	548
Prec. 10, Escobosa	363	353	372
Prec. 11, Pajarito	435	402	347
Precinct 12	9,955	.....	.....
Albuquerque city (see Prec. 5).			
Prec. 13, Old Albuquerque	1,626	.....	.....
Albuquerque city (see Prec. 5).			
Prec. 14, San Ignacio	120	125	292
Prec. 15, Santa Barbara	889	1,063	.....
Prec. 16, Sadillo	289	.....	.....
Prec. 17, University Heights	2,573	.....	.....
Albuquerque city (see Prec. 5).			
Prec. 18, Rio Grande	973	.....	.....
Precinct 19 [1]	1,831	.....	.....
Albuquerque city (see Prec. 5).			
Precinct 20	1,074	.....	.....
Albuquerque city (see Prec. 5.)			
Precinct 21	903	.....	.....
Albuquerque city (see Prec. 5.)			
Prec. 22, La Tijera	467	476	349
Prec. 23, San Antonito	250	312	346
Prec. 24, San Jose	2,888	.....	.....
Precinct 26	10,750	.....	.....
Albuquerque city (see Prec. 5).			
Prec. 28, Atrisco	569	675	428
Prec. 34, Chilili	473	405	437
Prec. 35, Los Duranes	794	974	821
Catron County [2]	**3,282**	.....	.....
Prec. 1, Reserve	206	.....	.....
Prec. 2, Middle Frisco	162	.....	.....
Prec. 3, Lower Frisco	148	.....	.....
Prec. 4, Aragon	370	.....	.....
Prec. 5, Luna	170	.....	.....
Prec. 6, Spur Lake	10	.....	.....
Prec. 7, Bursum (Horse Spring)	310	.....	.....
Catron County—Con.			
Prec. 8, Greens Gap	137	.....	.....
Prec. 9, Datil	174	.....	.....
Prec. 10, Quemado	435	.....	.....
Prec. 11, Trinchera	65	.....	.....
Prec. 12, Salt Lake	43	.....	.....
Prec. 13, Mangas	99	.....	.....
Prec. 14, Indian Peak	56	.....	.....
Prec. 15, Mogollon	290	.....	.....
Prec. 16, Alma	128	.....	.....
Prec. 17, Glenwood	135	.....	.....
Prec. 18, Trechado	172	.....	.....
Prec. 19, Cow Springs	79	.....	.....
Prec. 20, Alegre	84	.....	.....
Chaves County	**19,549**	**[3] 12,075**	**16,850**
Prec. 1, Roswell [3]	7,277	4,976	.....
Roswell city, total	*11,173*	*7,033*	*6,172*
In Prec. 1	*5,841*	*4,007*	*2,773*
In Prec. 2	*5,532*	*3,026*	*3,399*
Prec. 2, Roswell	6,089	3,596	.....
Prec. 3, East Grand Plains	1,299	442	.....
Prec. 4, Dexter	2,020	1,026	.....
Dexter town	*459*	*333*	*242*
Prec. 5, Hagerman	1,247	593	.....
Hagerman town	*609*	*476*	*449*
Prec. 6, Lake Arthur	755	268	.....
Lake Arthur town	*215*	*141*	*344*
Prec. 7, Lower Penasco [3]	208	336	.....
Prec. 8, Cap Rock	130	207	.....
Prec. 10, Elkins	117	204	.....
Prec. 11, White Chapel	117	263	.....
Prec. 12, Olive [3]	122	.....	.....
Prec. 13, Dunken [3]	168	.....	.....
Colfax County	**19,157**	**[4] 21,550**	**[4] 18,460**
Prec. 1, Elizabethtown [4]	142	422	229
Prec. 2, Baldy	97	263	158
Prec. 3, Cimarron	923	640	940
Cimarron village	*698*	*481*	*791*
Prec. 4, Rayado	71	172	103
Prec. 5, Van Houten	764	611	798
Prec. 6, Raton	3,269	2,991	2,437
Raton city, total	*6,090*	*5,544*	*4,539*
In Prec. 6	*3,048*	*2,782*	*2,286*
In Prec. 20	*1,760*	*1,656*	*2,253*
In Prec. 28	*1,282*	*1,106*	.....
Prec. 7, Trinchera	128	126	208
Prec. 8, Black Lake	147	97	196
Prec. 9, Chico [4]	408	698	493
Prec. 10, Vermejo Park [4]	64	243	197
Prec. 11, Brilliant	42	606	18
Prec. 12, Springer	1,382	1,391	1,289
Springer village	*957*	*915*	*550*
Prec. 13, Dawson	2,698	4,045	3,119
Prec. 15, Red Lake	292	110	220
Prec. 16, Blossburg (Swastika)	585	242	34
Prec. 17, Tenaja	157	342	548
Prec. 18, Maxwell	1,043	774	395
Maxwell village	*459*	*584*	.....

[1] BERNALILLO.—County redistricted between 1920 and 1930; comparisons of population made wherever possible. No population reported in 1930 for that part of precinct 19 outside Albuquerque city.

[2] CATRON.—Organized from part of Socorro County in 1921.

[3] CHAVES.—County total for 1920 includes population (164) of old precinct 9, Cedar Canon, part taken to form precinct 12 in 1922, and remainder annexed to precinct 1, Roswell, in 1924. Precinct 13 organized from part of 7 in 1924.

[4] COLFAX.—County totals for 1920 and 1910 include population (27 in 1920; 22 in 1910) of precinct 14, annexed to 10 in 1919. Precinct 33 organized from part of 1 in 1920, precinct 34 from parts of 9 and 19 in 1922, precinct 35 from parts of 9 and 30 in 1924, and precinct 36 from part of 9 in 1924.

Digitized by Google

TABLE 4.—POPULATION OF COUNTIES BY MINOR CIVIL DIVISIONS: 1930, 1920, AND 1910—Continued

MINOR CIVIL DIVISION	1930	1920	1910
Colfax County—Con.			
Prec. 19, Colmor [4]	274	397	224
Prec. 20, East Raton	1,873	1,656	2,276
Raton city (see Prec. 6).			
Prec. 21, Johnson Mesa	175	215	335
Prec. 22, Johnson Park	73	94	275
Prec. 23, Koehler	63	1,090	1,070
Prec. 24, Gardiner	314	373	120
Prec. 25, Yankee	148	204	187
Prec. 26, Ponil	118	450	569
Prec. 27, French	398	544	-------
Prec. 28, North Raton	1,305	1,133	-------
Raton city (see Prec. 6).			
Prec. 29, Sugarite	522	471	-------
Prec. 30, Kiowa [4]	197	336	-------
Prec. 31, Miami	336	274	-------
Prec. 32, Newton	155	513	-------
Prec. 33, Agua Fria [4]	372	-------	-------
Prec. 34, Gillespie [4]	153	-------	-------
Prec. 35, Malpie [4]	75	-------	-------
Prec. 36, Wheatland [4]	394	-------	-------
Curry County [5]	**15,809**	**11,236**	**11,443**
Prec. 1, Clovis	6,429	3,355	-------
Clovis city, total	*8,027*	*4,904*	*3,255*
In Prec. 1	*5,849*	*2,862*	*3,255*
In Prec. 9	*2,178*	*2,042*	-------
Prec. 2, Texico	1,163	929	-------
Texico village	*569*	*381*	*409*
Prec. 3, Blacktower	390	500	-------
Prec. 4, St. Vrain	293	307	-------
Prec. 5, Melrose	1,226	902	-------
Melrose village	*655*	*364*	-------
Prec. 6, Field	511	294	-------
Prec. 7, Grady	626	460	-------
Prec. 8, Hollene	381	404	-------
Prec. 9, Clovis	2,864	2,546	-------
Clovis city (see Prec. 1).			
Prec. 10, Claud	269	282	-------
Prec. 11, Bellview	474	429	-------
Prec. 12, Boney	202	173	-------
Prec. 13, Pleasant Hill	292	302	-------
Prec. 14, Grier	291	353	-------
Prec. 15, Ranchvale	389	-------	-------
De Baca County	**2,893**	**3,196**	-------
Prec. 1, Dereno	46	51	-------
Prec. 2, Taiban	221	312	-------
Prec. 3, La Lande	76	162	-------
Prec. 4, Canton	82	99	-------
Prec. 5, Fort Sumner	1,143	982	-------
Fort Sumner village, total	*839*	*777*	-------
In Prec. 5	*651*	*605*	-------
In Prec. 6	*188*	*172*	-------
Prec. 6, West Fort Sumner	267	187	-------
Prec. 7, Locust Grove	108	224	-------
Prec. 8, Ricardo	216	291	-------
Prec. 9, Clancy Ranch	32	58	-------
Prec. 10, Anal	45	55	-------
Prec. 11, Guadalupe	78	156	-------
Prec. 12, Buchanan	114	131	-------
Prec. 13, Yeso	239	249	-------
Prec. 14, Ingleville	212	214	-------
Prec. 15, Walker Ranch	14	25	-------

MINOR CIVIL DIVISION	1930	1920	1910
Dona Ana County	**27,455**	**16,548**	**[6] 12,593**
Prec. 1, Organ [6]	131	227	185
Prec. 2, Dona Ana [6]	842	1,019	830
Prec. 3, Las Cruces	2,515	2,074	1,819
Las Cruces town, total	*5,811*	*3,969*	*3,836*
In Prec. 3	*2,402*	*1,965*	*1,734*
In Prec. 20	*3,409*	*2,004*	*2,102*
Prec. 4, Mesilla (Upper) [6]	1,701	964	783
Prec. 5, Mesilla (Lower) [6]	1,675	1,011	1,271
Prec. 6, Mesilla Park	2,343	900	196
Prec. 7, Salem	473	315	211
Prec. 8, La Mesa	1,752	1,159	524
Prec. 9, La Union [6]	2,336	1,387	640
Prec. 10, Berino	1,517	601	270
Prec. 11, Chamberino [6]	1,733	708	388
Prec. 12, Hatch [6]	1,021	490	489
Hatch town [6]	*564*	-------	-------
Prec. 13, Hill	466	377	-------
Prec. 15, San Miguel	795	380	306
Prec. 16, Colorado	588	508	595
Prec. 17, Anapra [6]	104	-------	-------
Prec. 18, Anthony	1,321	938	887
Prec. 19, Rincon	868	622	398
Prec. 20, Las Cruces [6]	3,791	2,291	2,381
Las Cruces town (see Prec. 3).			
Prec. 21, San Ysidro [6]	766	-------	-------
Prec. 22, Garfield	582	577	402
Prec. 23, Picacho [6]	135	-------	-------
Eddy County	**15,842**	**9,116**	**12,400**
Prec. 1, Carlsbad	5,182	2,969	-------
Carlsbad city	*3,708*	*2,205*	*1,786*
Prec. 2, Malaga	1,472	559	-------
Prec. 3, Hope	792	811	-------
Hope village	*275*	*430*	*417*
Prec. 4, Lakewood [7]	348	372	-------
Prec. 5, Loving	1,464	1,091	-------
Prec. 6, Artesia [7]	3,387	1,658	-------
Artesia town	*2,427*	*1,115*	*1,883*
Prec. 7, Dayton [7]	567	310	-------
Prec. 8, Queen	143	163	-------
Prec. 9, Otis	1,204	839	-------
Prec. 10, Cottonwood	977	344	-------
Prec. 11, Oil Field [7]	306	-------	-------
Grant County	**19,050**	**21,939**	**14,813**
Prec. 1, Central	2,223	2,262	-------
Prec. 2, Pinos Altos	233	315	-------
Prec. 3, Silver City	3,835	2,977	-------
Silver City	*3,519*	*2,662*	*3,217*
Prec. 4, Dwyer	243	291	-------
Prec. 5, San Lorenzo	310	273	-------
Prec. 6, Cactus Flat [8]	18	-------	-------
Prec. 7, Gila [8]	769	961	-------
Prec. 8, Buckhorn [8]	104	-------	-------
Prec. 10, Hachita	423	777	-------
Prec. 11, Fierro	1,940	753	-------
Prec. 12, Mimbres	256	307	-------
Prec. 13, Santa Rita	3,889	3,565	-------
Prec. 14, Redrock	201	196	-------
Prec. 15, Separ	220	167	-------
Prec. 16, Hanover	397	598	-------
Prec. 17, Mangas	121	87	-------
Prec. 19, Steeplerock	80	186	-------
Prec. 21, Mule Creek [8]	121	306	-------
Prec. 22, Tyrone	350	4,064	-------
Prec. 23, San Juan	390	443	-------

[4] COLFAX.—For footnote, see preceding page.
[5] CURRY.—County partially redistricted in 1929; comparisons of population made wherever possible.
[6] DONA ANA.—County total for 1910 includes population (318) of old precinct 13, annexed to 1, and precinct 14, annexed to 11, between 1910 and 1920. Precinct 17 organized from part of 9 in 1928, precinct 21 from parts of 2 and 20 in 1926, and precinct 23 from parts of 4 and 5 in 1923. Name of precinct 12 changed from Santa Teresa, and Hatch town incorporated, in 1927.
[7] EDDY.—Precinct 11 organized from parts of 4, 6, and 7 in 1926.
[8] GRANT.—Precinct 6 organized from part of 21, and precinct 8 from part of 7, in 1920.

Digitized by Google

Table 4.—Population of Counties by Minor Civil Divisions: 1930, 1920, and 1910—Continued

Minor civil division	1930	1920	1910
Grant County—Con.			
Prec. 24, Whitewater	104	198	.....
Prec. 25, White Signal	150	254	.....
Prec. 26, Hurley	2,673	2,959	.....
Guadalupe County	7,027	[9] 8,015	10,927
Prec. 1, Anton Chico Arriba [9]	179	222	.....
Prec. 2, Anton Chico [9]	435	597	.....
Prec. 3, El Llano	200	271	.....
Prec. 4, Dilia [9]	361	383	.....
Prec. 5, Colonias	186	347	.....
Prec. 6, Cuervo	287	438	.....
Prec. 7, Newkirk	239	257	.....
Prec. 8, Santa Rosa	1,381	1,390	.....
Santa Rosa village	*1,187*	*1,093*	.....
Prec. 9, Puerto de Luna	336	342	.....
Prec. 10, West Puerto de Luna [9]	283	300	.....
Prec. 11, Milagro	161	206	.....
Prec. 12, Alamo	59	237	.....
Prec. 13, Haile	129	185	.....
Prec. 14, San Ignacio [9]	148	375	.....
Prec. 15, Pintada [9]	286	606	.....
Prec. 16, Los Ojitos	64	84	.....
Prec. 18, Vaughn [9]	699	543	.....
Vaughn village, total	*968*	*888*	.....
In Prec. 18	*622*	*401*	.....
In Prec. 22	*346*	*487*	.....
Prec. 19, Los Tanos	63	172	.....
Prec. 20, Puerto [9]	201	274	.....
Prec. 21, Benavidez	26	103	.....
Prec. 22, East Vaughn	501	626	.....
Vaughn village (see Prec. 18).			
Prec. 23, Canon Blanco [9]	158	.....	.....
Prec. 24, Sanchez [9]	341	.....	.....
Prec. 25, Sombrillo [9]	304	.....	.....
Harding County [10]	4,421	.....	.....
Prec. 1, Mosquero	570	[10] 239	.....
Mosquero village [10]	*401*	.....	.....
Prec. 2, Solano	304	[10] 531	[10] 394
Prec. 3, Roy	1,257	[10] 1,133	[10] 1,293
Roy village	*713*	*564*	.....
Prec. 4, Mills	405	[10] 876	.....
Mills village [10]	*171*	.....	.....
Prec. 5, Yates	165	.....	.....
Prec. 6, De Haven	119	.....	.....
Prec. 7, Bradley	76	.....	.....
Prec. 8, Albert	63	[10] 123	.....
Prec. 9, David	60	[10] 107	.....
Prec. 10, Leon	69	[10] 141	.....
Prec. 11, Lower Mosquero	213	.....	.....
Prec. 12, Gallegos	113	[10] 192	.....
Prec. 13, Bryantine	57	.....	.....
Prec. 14, Logan	229	[10] 260	.....
Prec. 15, Rosebud	78	.....	.....
Prec. 16, Cone	94	.....	.....
Prec. 17, Palouse	138	.....	.....
Prec. 18, Bueyeros	278	[10] 302	.....
Prec. 19, Sabino	133	.....	.....
Hidalgo County	5,023	4,338	.....
Prec. 1, Lordsburg	2,189	1,450	.....
Lordsburg village	*2,069*	*1,325*	.....
Prec. 2, Virden	628	491	.....
Virden village [11]	*196*	.....	.....
Prec. 3, Valedon	1,113	1,470	.....
Prec. 4, Steins	199	294	.....
Prec. 5, Rodeo	230	267	.....
Prec. 6, Middle Animas	120	230	.....
Prec. 7, Animas Station	197	37	.....
Prec. 8, Walnut Wells	170	50	.....
Prec. 9, Cloverdale	177	49	.....
Lea County	6,144	[12] 3,545	.....
Prec. 1, Crossroads [12]	77	176	.....
Prec. 2, Caprock	165	222	.....
Prec. 3, Pitchfork [12]	51	.....	.....
Prec. 4, Harmony	263	230	.....
Prec. 5, Tatum [12]	598	312	.....
Prec. 6, Prairieview	204	239	.....
Prec 7, Plainview	354	317	.....
Prec. 8, Lovington	1,381	846	.....
Lovington village	*961*	*411*	.....
Prec. 9, Knowles	290	202	.....
Prec. 10, Hobbs	1,462	178	.....
Hobbs village [12]	*598*	.....	.....
Prec. 11, Monument	88	128	.....
Prec. 12, Pearl	127	81	.....
Prec. 14, Eunice [12]	313	228	.....
Prec. 15, Jal	706	179	.....
Jal village [12]	*404*	.....	.....
Prec. 16, Ochoa	65	92	.....
Lincoln County	7,198	7,823	7,822
Prec. 1, Lincoln	895	804	1,024
Prec. 2, Hondo	854	822	700
Prec. 3, Arabela	242	503	621
Prec. 4, Picacho	410	369	319
Prec. 5, Rabenton	168	214	229
Prec. 6, Encinoso	143	282	189
Prec. 7, Jicarilla [13]	238	102	178
Prec. 8, White Oaks	109	357	471
Prec. 9, Capitan	551	635	567
Prec. 10, Ruidoso	549	300	290
Prec. 11, Nogal	196	237	284
Prec. 12, Bonito	189	315	337
Prec. 13, Corona [13]	717	718	700
Prec. 14, Carrizozo	1,242	1,405	1,082
Carrizozo town	*1,171*	*1,301*	.....
Prec. 15, Oscuro	81	146	289
Prec. 16, Ancho	269	370	482
Prec. 17, Spindle	132	244	.....
Prec. 18, Joneta [13]	213	.....	.....
Luna County	6,247	12,270	3,913
Prec. 1, Deming	4,582	4,654	2,757
Deming village	*3,377*	*3,212*	*1,864*
Prec. 2, Old Town	176	257	173
Prec. 3, Cooks	24	108	152
Prec. 4, Myndus	475	266	231
Prec. 5, Columbus	555	6,536	268
Columbus village	*391*	*2,110*	.....

[9] Guadalupe.—County total for 1920 includes population (57) of precinct 17, annexed to 4 in 1924. Precinct 23 organized from parts of 1 and 2, precinct 24 from parts of 10, 14, 18, and 20, in 1922, and precinct 26 organized from part of 15 in 1924.

[10] Harding.—Organized from parts of Mora and Union Counties in 1921. Solano, Roy, and Mills precincts were in Mora County, and Mosquero, Albert, David, Leon, Gallegos, Logan, and Bueyeros precincts were in Union County, in 1920. Mosquero village incorporated in 1922, and Mills village in 1921.

[11] Hidalgo.—Virden village incorporated in 1930.

[12] Lea.—County total for 1920 includes population (115) of old precinct 3, Ranger Lake, annexed to precinct 5, and precinct 13, annexed to 14, in 1921. Precinct 3 organized from part of 1 in 1926. Hobbs village incorporated in 1929, and Jal village in 1928.

[13] Lincoln.—Precinct 18 organized from parts of 7 and 13 in 1924, and part of 13 annexed in 1928.

Digitized by Google

TABLE 4.—POPULATION OF COUNTIES BY MINOR CIVIL DIVISIONS: 1930, 1920, AND 1910—Continued

MINOR CIVIL DIVISION	1930	1920	1910
Luna County—Con.			
Prec. 6, Hermanas	96	84	91
Prec. 7, Nutt	116	57	59
Prec. 8, Hondale	223	308	182
McKinley County	**20,643**	[14]13,731	**12,963**
Prec. 1, Montmore	989	977	-------
Prec. 2, Gibson	561	626	-------
Prec. 3, Gallup [14]	3,534	2,153	-------
Gallup town, total	*5,992*	*3,920*	*2,204*
In Prec. 3	*2,992*	*2,144*	-------
In Prec. 4	*3,000*	*1,776*	-------
Prec. 4, Gallup [14]	3,466	1,776	-------
Prec. 6, Wingate	461	284	-------
Prec. 7, Thoreau [14]	1,515	355	-------
Prec. 9, Ramah	1,137	318	-------
Prec. 10, Zuni	1,736	386	-------
Prec. 11, Rehoboth	378	399	-------
Prec. 12, Navajo	451	733	-------
Prec. 13, Tohatchi	2,104	194	-------
Prec. 14, Crown Point	523	872	-------
Prec. 15, Rancho de la Punta	470	-------	-------
Prec. 16, Page	636	222	-------
Prec. 17, Allison	534	628	-------
Prec. 18, McGaffey	12	-------	-------
Prec. 20, Cousins	589	-------	-------
Prec. 22, Gamerco	1,221	-------	-------
Prec. 23, Coal Basin	326	-------	-------
Mora County [15]	**10,322**	[15]13,915	[15]12,611
Prec. 1, Mora	1,049	1,011	817
Prec. 2, Cleveland	626	617	585
Prec. 3, Guadalupita	483	388	447
Prec. 4, Shoemaker	178	167	255
Prec. 5, La Cueva	375	422	461
Prec. 6, San Jose	442	487	546
Prec. 7, Golondrinas	217	279	290
Prec. 8, Ocate	833	741	880
Prec. 9, Agua Negra	618	618	633
Prec. 10, Lucero	207	222	270
Prec. 11, Tiptonville	138	193	212
Prec. 12, Wagon Mound [15]	1,252	1,775	1,983
Wagon Mound village	*852*	*875*	-------
Prec. 13, Armenta	307	338	316
Prec. 14, Llano del Coyote [15]	303	522	338
Prec. 15, El Rito	736	769	697
Prec. 16, Abuelo	316	392	388
Prec. 17, Carmen	338	385	389
Prec. 18, Cordillera	201	200	170
Prec. 19, Turquillo	418	456	408
Prec. 20, Watrous	406	435	336
Prec. 21, Gascon	124	156	172
Prec. 22, Optimo [15]	244	-------	-------
Prec. 23, Naranjos	59	362	331
Prec. 24, Nolan [15]	198	-------	-------
Prec. 25, Ojo Feliz [15]	254	-------	-------
Otero County	**9,779**	[16]7,902	[16]7,069
Prec. 1, Alamogordo	3,224	2,583	2,315
Alamogordo town	*3,096*	*2,363*	-------
Prec. 2, La Luz	146	218	414
Prec. 3, Tularosa	1,899	1,387	1,022
Tularosa village	*1,406*	*1,096*	-------
Prec. 4, Three Rivers	362	150	190
Prec. 5, Bent	729	298	328
Prec. 6, Highrolls	524	383	438
Prec. 7, Weed	379	298	249
Prec. 8, Mayhill	309	309	339
Prec. 9, Orogrande	268	521	185
Prec. 10, Cloudcroft	1,215	296	408
Prec. 11, Avis	57	97	204
Prec. 12, Cienega	51	153	176
Prec. 13, Valmont	127	140	180
Prec. 14, Lu Lu	25	80	184
Prec. 15, Pinon	129	202	-------
Prec. 16, Marcia	335	129	-------
Quay County	**10,828**	[17]10,444	**14,912**
Prec. 1, Tucumcari [17]	4,649	3,830	-------
Tucumcari city	*4,143*	*3,117*	*2,526*
Prec. 2, Revuelto	115	87	-------
Prec. 3, Endee [17]	350	329	-------
Prec. 5, Quay [17]	273	322	-------
Prec. 6, Montoya [17]	152	284	-------
Prec. 7, Nara Visa	530	651	-------
Prec. 8, Logan	675	488	-------
Prec. 9, Rana	145	410	-------
Prec. 10, Obar	214	350	-------
Prec. 11, Hudson	173	209	-------
Prec. 12, San Jon	541	404	-------
Prec. 13, Lloyd	112	111	-------
Prec. 16, Ima	82	66	-------
Prec. 17, McAllister	242	318	-------
Prec. 18, Curry	74	82	-------
Prec. 19, Forrest	507	511	-------
Prec. 20, House	444	377	-------
Prec. 21, Prairie View	263	252	-------
Prec. 23, Jordan	237	234	-------
Prec. 24, Pleano [17]	247	176	-------
Prec. 25, Orton	90	179	-------
Prec. 26, Norton [17]	176	123	-------
Prec. 27, Porter	338	158	-------
Prec. 29, Glenrio [17]	199	-------	-------
Rio Arriba County	**21,381**	[18]19,552	[18]16,694
Prec. 1, Embudo	1,000	783	702
Prec. 2, Alcalde	484	610	734
Prec. 3, Rio de Chama [18]	367	464	473
Prec. 4, Chimayo	791	636	608
Prec. 5, Las Truchas	722	666	633
Prec. 6, Quemado	385	261	271
Prec. 7, San Jose de Chama [18]	-------	610	544
Prec. 8, Chamita	2,337	522	425
Prec. 9, Ojo Caliente	447	348	310
Prec. 10, El Rito	961	837	787

[14] McKINLEY.—County total for 1920 includes population (1,932 and 1,227, respectively) of Zuni Indian Reservation and that part of Navajo Indian Reservation located in precinct 13, McKinley County, returned independently in 1920; population (551) of precinct 5, annexed to 3 and 4; and population (98) of precinct 8, annexed to 7 in 1924. County partially redistricted since 1920; comparison of population made wherever possible.

[15] MORA.—County totals for 1920 and 1910 include population (2,980 in 1920; 1,687 in 1910) of precincts taken to form part of Harding County in 1921. Precinct 22 organized from part of 12, and precincts 24 and 25 from parts of 14, since 1920.

[16] OTERO.—County totals for 1920 and 1910, include population (673 in 1920; 437 in 1910) of Mescalero Apache Indian Reservation, returned independently.

[17] QUAY.—County total for 1920 includes population (493) of precinct 14, annexed to 1, precinct 22, annexed to 3, precinct 4, annexed to 24 and 26, and precinct 15, annexed to 5 and 6, since 1920. Precinct 29 organized from part of 3 since 1920.

[18] RIO ARRIBA.—County totals for 1920 and 1910 include population (1,080 in 1920; 878 in 1910) of Jicarilla Apache Indian Reservation, returned independently, and population (540 in 1920; 656 in 1910) of San Juan and Santa Clara pueblos, in precinct 8, returned independently. Precinct 36 organized from part of 27, precinct 37 from part of 29, precinct 38 from part of 21, precinct 39 from part of 3, and precinct 40 from part of 24, in 1924. Espanola village incorporated in 1924. No population reported in 1930 for precinct 7.

Digitized by Google

TABLE 4.—POPULATION OF COUNTIES BY MINOR CIVIL DIVISIONS: 1930, 1920, AND 1910—Continued

MINOR CIVIL DIVISION	1930	1920	1910
Rio Arriba County—Con.			
Prec. 11, Abiquiu	530	441	492
Prec. 12, Cebolla	626	634	497
Prec. 13, Petaca	326	393	399
Prec. 14, Vallecitos	512	681	379
Prec. 15, Los Pinos	327	304	534
Prec. 16, Canjilon	644	562	421
Prec. 17, Tierra Amarilla	1,097	1,106	963
Prec. 18, Park View	862	745	900
Prec. 19, Chama	743	600	733
Prec. 20, Coyote	516	478	394
Prec. 21, Lumberton [18]	685	450	386
Prec. 22, Rosa	326	296	278
Prec. 23, Canones	518	461	438
Prec. 24, Gallina [18]	588	461	312
Prec. 25, Velarde	624	553	559
Prec. 26, Ranchitos	2	288	335
Prec. 27, Tusas [18]	110	163	182
Prec. 28, Espanola	927	421	359
Espanola village [18]	*514*		
Prec. 29, El Vado [18]	85	882	82
Prec. 30, Ojo Sarco	189	239	224
Prec. 31, La Madera	482	672	255
Prec. 32, Monero	378	327	85
Prec. 33, San Pedro	398	340	265
Prec. 34, Haynes	126	380	131
Prec. 35, Governador	541	318	
Prec. 36, No Agua [18]	118		
Prec. 37, Tapiecitas [18]	727		
Prec. 38, Dulce [18]	267		
Prec. 39, Rio del Oso [18]	87		
Prec. 40, Hill [18]	526		
Roosevelt County [19]	**11,109**	**6,548**	**12,064**
Prec. 1, Portales	4,888	1,953	
Portales town	*2,519*	*1,154*	*1,292*
Prec. 2, Elida	1,123	651	
Elida village	*326*	*300*	*327*
Prec. 3, Dereno	42	64	
Prec. 4, Floyd	643	210	
Prec. 5, Tolar	110	196	
Prec. 6, Longs	279	176	
Prec. 7, Arch	234	149	
Prec. 8, Friendship	59		
Prec. 9, Milnesand	206	267	
Prec. 10, Valley View	159	137	
Prec. 11, Rogers	431	252	
Prec. 12, Dora	455	189	
Prec. 13, Midway	194	192	
Prec. 15, Causey	412	234	
Prec. 16, Inez	180	217	
Prec. 17, Red Lake	149	84	
Prec. 18, Upton	66	62	
Prec. 20, Claudell	72	89	
Prec. 21, Benson	71	52	
Prec. 22, Perry	178	156	
Prec. 24, New Hope	250	161	
Prec. 25, Delphos	81	58	
Prec. 28, Emzy	390	286	
Prec. 29, Kenna	133	126	
Prec. 30, Richland	197	163	
Prec. 31, Rock Lake	107		

MINOR CIVIL DIVISION	1930	1920	1910
Sandoval County	**11,144**	**[20] 8,863**	**[20] 8,579**
Prec. 1, Bernalillo [20]	2,213	988	907
Prec. 2, Sandoval [20]	596	550	445
Prec. 3, Casa Salazar	175	327	357
Prec. 4, Cavezon	236	400	359
Prec. 5, Gonzalitos	275	551	369
Prec. 6, Cuba	841	691	603
Prec. 7, La Jara	487	619	397
Prec. 8, San Isidro	414	367	315
Prec. 9, Canon de Jemez	172	158	181
Prec. 10, Jemez Springs	677	715	704
Prec. 11, Bland	39	26	128
Prec. 12, Pena Blanca	1,006	1,895	1,743
Prec. 13, Domingo	1,012	108	116
Prec. 14, Algodones	867	1,055	1,078
Prec. 15, Hagan	191	97	113
Prec. 16, Placitas	276	216	270
Prec. 17, Los Alamos	150		
Prec. 18, Regina	396		
Prec. 19, Vallecito	813		
Prec. 20, Chijuila	45		
Prec. 21, La Ventana	263		
San Juan County	**14,701**	**[21] 8,333**	**[21] 8,504**
Prec. 1, Pine River	202	211	270
Prec. 2, Aztec	1,183	851	975
Aztec village	*740*	*489*	*509*
Prec. 3, La Plata	335	335	434
Prec. 4, Fruitland	455	299	393
Prec. 5, East Farmington [21]	1,272	1,304	1,674
Farmington town, total	*1,350*	*728*	*785*
In Prec. 5	*430*		
In Prec. 12	*920*		
Prec. 6, Bloomfield	1,407	258	316
Prec. 7, Largo	317	356	386
Prec. 8, Flora Vista	354	312	450
Prec. 9, Blanco	1,505	294	376
Prec. 10, Cedar Hill	278	272	358
Prec. 11, Waterflow [21]	271		
Prec. 12, West Farmington [21]	1,328		
Farmington town (see Prec. 5).			
Prec. 13, Shiprock [21]	2,131	290	179
Prec. 14, Toadlena [21]	3,663		
San Miguel County	**23,636**	**[22] 22,867**	**22,930**
Prec. 1, San Miguel	217	285	426
Prec. 2, La Cuesta [22]	466	592	471
Prec. 3, South Las Vegas	1,200	1,055	807
Las Vegas town, total	*4,378*	*3,902*	*3,179*
Prec. 3	*1,200*	*1,055*	*770*
Prec. 5	*1,775*	*1,687*	*1,250*
Prec. 6	*1,403*	*1,160*	*1,159*
Prec. 4, Tecolote	275	431	393
Prec. 5, North Las Vegas	1,775	1,687	1,533
Las Vegas town (see Prec. 3).			
Prec. 6, Central Las Vegas	1,403	1,160	1,159
Las Vegas town (see Prec. 3).			

[18] RIO ARRIBA.—For footnote, see preceding page.

[19] ROOSEVELT.—County redistricted in 1928; comparisons of population made wherever possible.

[20] SANDOVAL.—County totals for 1920 and 1910 include population (100 in 1920; 115 in 1910) of Sandia pueblo, in precincts 1 and 2, returned independently in 1920; total for 1910 also includes population (379) of that part of Navajo Indian Reservation returned as in Sandoval County in 1910. County partially redistricted in 1929; comparisons of population made wherever possible.

[21] SAN JUAN.—County totals for 1920 and 1910 include population (3,551 in 1920; 2,693 in 1910) of that part of Navajo Indian Reservation in this county, returned independently. Precinct 12 organized from part of 5 in 1922; precincts 11 and 14 organized from parts of old precinct 11, Shiprock, in 1928; number of precinct 13 changed from 11 in 1928.

[22] SAN MIGUEL.—County total for 1920 includes population (75) of precinct 54, annexed to 17 in 1929. Precincts organized since 1920: Precinct 58 from part of 21 and precinct 59 from parts of 2 and 37, in 1923; precinct 60 from part of 53 in 1926; precinct 61 from part of 9 in 1926; and precinct 62 from part of 40 in 1929.

Digitized by Google

VOLUME XIII

PART I

| | | |

| | | |

TABLE 4.—POPULATION OF COUNTIES BY MINOR CIVIL DIVISIONS: 1930, 1920, AND 1910—Continued

MINOR CIVIL DIVISION	1930	1920	1910	MINOR CIVIL DIVISION	1930	1920	1910
Valencia County	**16,186**	**[20]13,795**	**13,320**	**Valencia County—Con.**			
Prec. 1, Los Lunas	890	937	719	Prec. 12, Adelino [20]	492	436	512
Los Lunas village [20]	*513*	-------	-------	Prec. 13, Casa Colorada [20]	281	354	312
Prec. 2, Belen [20]	1,263	2,253	1,733	Prec. 14, San Lorenzo [20]	410	-------	-------
Belen village, total	*2,116*	*1,306*	-------	Prec. 16, Bluewater	325	290	237
In Prec. 2	*996*	*1,306*	-------	Prec. 17, San Rafael [20]	1,059	239	800
In Prec. 4	*1,120*	-------	-------	Prec. 18, Luna	483	322	313
Prec. 3, Jarales	890	849	756	Prec. 19, Laguna	766	1,092	1,342
Prec. 4, Belen [20]	1,189	-------	-------	Prec. 20, Rinconada	386	1,026	910
Belen village (see Prec. 2).				Prec. 21, Trujillos [20]	672	-------	-------
				Prec. 22, El Cerro	300	274	292
Prec. 5, Cubero	1,340	1,091	756	Prec. 23, Grants	840	297	357
Prec. 6, Seboyeta	648	293	309	Prec. 24, Jaraloso	493	333	220
Prec. 7, Juan Taloya	124	148	259	Prec. 25, Scholle [20]	210	-------	-------
Prec. 8, San Mateo	383	378	414	Prec. 27, Los Chavez	523	610	608
Prec. 9, Los Lentes	225	256	309	Prec. 28, El Bosque	269	311	272
Prec. 10, Peralta	770	654	500	Prec. 29, Tome	348	331	375
Prec. 11, Valencia	453	445	463	Prec. 30, Ketner	154	196	552

[20] VALENCIA.—County total for 1920 includes population (380) of precinct 15, annexed to 17 in 1928. Precincts 4 and 21 organized from parts of 2; precinct 25 organized from parts of 12 and 13; and precinct 14 organized from part of 17, since 1920. Los Lunas village incorporated in 1928.

Incorporated places.—Table 5 shows the population of the incorporated places (cities, towns, and villages) in New Mexico in 1930 and 1920. In this table the places are arranged in alphabetical order, each followed by the name of the county in which the city, town, or village is located. In Table 6 the population of the more important places is presented by wards.

TABLE 5.—POPULATION OF INCORPORATED PLACES: 1930 AND 1920

[The population of these places in 1910 is given in Table 4]

CITY, TOWN, OR VILLAGE	County	1930	1920	CITY, TOWN, OR VILLAGE	County	1930	1920
Alamogordo	Otero	3,090	2,363	Las Vegas town	San Miguel	4,378	3,902
Albuquerque	Bernalillo	26,570	15,157	Lordsburg	Hidalgo	2,069	1,325
Artesia	Eddy	2,427	1,115	Los Lunas	Valencia	513	-------
Aztec	San Juan	740	489	Lovington	Lea	961	411
Belen	Valencia	2,116	1,306	Magdalena	Socorro	1,371	1,867
Carlsbad	Eddy	3,708	2,205	Maxwell	Colfax	439	384
Carrizozo	Lincoln	1,171	1,301	Melrose	Curry	655	364
Cimarron	Colfax	698	481	Mills	Harding	171	-------
Clayton	Union	2,518	2,157	Mosquero	Harding	401	-------
Clovis	Curry	8,027	4,904	Mountainair	Torrance	1,027	577
Columbus	Luna	391	2,110	Portales	Roosevelt	2,519	1,154
Deming	Luna	3,377	3,212	Raton	Colfax	6,090	5,544
Des Moines	Union	362	(1)	Roswell	Chaves	11,173	7,033
Dexter	Chaves	459	333	Roy	Harding	713	564
Elida	Roosevelt	325	300	Santa Fe	Santa Fe	11,176	7,236
Espanola	Rio Arriba	314	-------	Santa Rosa	Guadalupe	1,127	1,093
Estancia	Torrance	634	578	Silver City	Grant	3,519	2,662
Farmington	San Juan	1,350	728	Socorro	Socorro	2,058	1,256
Fort Sumner	De Baca	839	777	Springer	Colfax	957	915
Gallup	McKinley	5,992	3,920	Texico	Curry	569	381
Grenville	Union	231	-------	Tucumcari	Quay	4,143	3,117
Hagerman	Chaves	609	476	Tularosa	Otero	1,406	1,096
Hatch	Dona Ana	364	-------	Vaughn	Guadalupe	968	888
Hobbs	Lea	598	-------	Virden	Hidalgo	196	-------
Hope	Eddy	275	430	Wagon Mound	Mora	852	875
				Willard	Torrance	482	421
Hot Springs	Sierra	1,336	455				
Jal	Lea	404	-------				
Lake Arthur	Chaves	215	141				
Las Cruces	Dona Ana	5,811	3,969				
Las Vegas city	San Miguel	4,719	4,304				

[1] Not returned separately.

Digitized by Google

TABLE 6.—POPULATION OF CITIES AND TOWNS OF 5,000 OR OVER BY WARDS: 1930

CITY OR TOWN AND WARD	1930	CITY OR TOWN AND WARD	1930	CITY OR TOWN AND WARD	1930
Albuquerque city (Not reported by wards.)	26,570	**Las Cruces town** (Not reported by wards.)	5,811	**Roswell city**	11,173
				Ward 1	2,134
				Ward 2	1,878
				Ward 3	2,055
Clovis city	8,027			Ward 4	2,072
				Ward 5	3,034
Ward 1	2,779				
Ward 2	3,070	**Raton city**	6,090		
Ward 3	2,178			**Santa Fe city**	11,176
		Ward 1	1,282		
		Ward 2	1,714	Ward 1	3,397
Gallup town (Not reported by wards.)	5,992	Ward 3	1,334	Ward 2	4,505
		Ward 4	1,313	Ward 3	1,590
		Ward 5	447	Ward 4	1,684

Digitized by Google

NEW YORK

CONTENTS

	Page
Map	742
Table 1.—Population of New York: 1790 to 1930	743
Table 2.—Population of principal cities and villages from earliest census to 1930	744
Table 2a.—Population of New York City and its boroughs as now constituted: 1790 to 1930	748
Table 3.—Area and population of counties: 1890 to 1930	749
Table 4.—Population of counties by minor civil divisions: 1930, 1920, and 1910	751
Table 5.—Population of incorporated places: 1930 and 1920	766
Table 6.—Population of cities and villages of 5,000 or over by wards: 1930	771

Digitized by Google

NEW YORK

Digitized by Google

POPULATION—NEW YORK

NUMBER AND DISTRIBUTION OF INHABITANTS

Population of the State.—New York was one of the original thirteen States. Its population on April 1, 1930, according to the Fifteenth Census, was 12,588,066, which represents an increase of 2,202,839, or 21.2 per cent, as compared with the population on January 1, 1920. The total land area of the State, as shown in Table 3, is 47,654 square miles. The average number of inhabitants per square mile in 1930 was 264.2, as compared with 217.9 in 1920.

Table 1 shows the population of New York from 1790, the year of the first Federal census, to 1930, together with the increase during each decade.

TABLE 1.—POPULATION OF NEW YORK: 1790 TO 1930

CENSUS YEAR	Population	INCREASE OVER PRECEDING CENSUS	
		Number	Percent
1930	12,588,066	2,202,839	21.2
1920	10,385,227	1,271,613	14.0
1910	9,113,614	1,844,720	25.4
1900	7,268,894	1,265,720	21.1
1890	6,003,174	920,303	18.1
1880	5,082,871	700,112	16.0
1870	4,382,759	502,024	12.9
1860	3,880,735	783,341	25.3
1850	3,097,394	668,473	27.5
1840	2,428,921	510,313	26.6
1830	1,918,608	545,796	39.8
1820	1,372,812	413,763	43.1
1810	959,049	369,998	62.8
1800	589,051	248,931	73.2
1790	340,120	.....	.....

Counties and minor civil divisions.—In the tables which follow (Tables 2 to 6), the population of New York is shown by counties, towns, cities, and villages, with some comparative figures from previous censuses.

Cities of 10,000 or more.—There are 54 cities and 15 villages in the State which had a population of 10,000 or more in 1930. Table 2 shows for these places the population at each census for which figures are available, together with the increase or decrease during each decade. New York, the largest city in the State and the largest city in the United States, had a population of 6,930,446, which represents an increase of 1,310,398, or 23.3 per cent, over its population in 1920. Buffalo, the second city in the State, had 573,076 inhabitants, and its increase during the past decade was 66,301, or 13.1 per cent. Other cities of more than 100,000, in the order of population, are Rochester, Syracuse, Yonkers, Albany, and Utica. In the population group between 50,000 and 100,000 there are six cities—Schenectady, Binghamton, Niagara Falls, Troy, Mount Vernon, and New Rochelle. Twelve cities and villages first attained a population of 10,000 between 1920 and 1930.

Digitized by Google

Table 2.—Population of Principal Cities and Villages from Earliest Census to 1930

[A minus sign (−) denotes decrease]

City or village and census year	Population	Increase over preceding census	
		Number	Per cent
Albany city:			
1930	127,412	14,068	12.4
1920	113,344	13,091	13.1
1910	100,253	6,102	6.5
1900	94,151	−772	−0.8
1890	94,923	4,165	4.6
1880	90,758	21,336	30.7
1870	69,422	7,055	11.3
1860	62,367	11,604	22.9
1850	50,763	17,042	50.5
1840	33,721	9,512	39.3
1830	24,209	11,579	91.7
1820	12,630	1,868	17.4
1810	10,762	5,413	101.2
1800	5,349	1,851	52.[illegible]
1790	3,498		
Amsterdam city:			
1930	34,817	1,293	3.9
1920	33,524	2,257	7.2
1910	31,267	10,338	49.4
1900	20,929	3,593	20.7
1890	17,336	7,870	83.1
1880	9,466	4,040	74.5
1870	5,426		
Auburn city:			
1930	36,652	460	1.3
1920	36,192	1,524	4.4
1910	34,668	4,323	14.2
1900	30,345	4,487	17.4
1890	25,858	3,934	17.9
1880	21,924	4,699	27.3
1870	17,225	6,239	56.8
1860	10,986	1,438	15.1
1850	9,548	3,922	69.7
1840	5,626	1,140	25.4
1830	4,486		
Batavia city:			
1930	17,375	3,854	28.8
1920	13,541	1,928	16.6
1910	11,613	2,433	26.5
1900	9,180	1,959	27.1
1890	7,221	2,376	49.0
1880	4,845	955	24.6
1870	3,890	1,330	52.0
1860	2,560		
Beacon city:			
1930	11,933	937	8.5
1920	10,996		
Binghamton city:			
1930	76,662	9,802	14.8
1920	66,800	18,357	37.9
1910	48,443	8,796	22.2
1900	39,647	4,642	13.3
1890	35,005	17,688	102.1
1880	17,317	4,625	36.4
1870	12,692	4,367	52.5
1860	8,325		
Buffalo city:			
1930	573,076	66,301	13.1
1920	506,775	83,060	19.6
1910	423,715	71,328	20.2
1900	352,387	96,723	37.8
1890	255,664	100,530	64.8
Buffalo city—Contd.			
1880	155,134	37,420	31.8
1870	117,714	36,585	45.1
1860	81,129	38,868	92.0
1850	42,261	24,048	132.[illegible]
1840	18,213	9,545	110.1
1830	8,668	6,573	313.7
1820	2,095		
Cohoes city:			
1930	23,226	239	1.0
1920	22,987	−1,722	−7.0
1910	24,709	799	3.3
1900	23,910	1,401	6.2
1890	22,509	3,093	15.9
1880	19,416	4,059	26.4
1870	15,357	6,557	74.5
1860	8,800	4,571	108.1
1850	4,229		
Corning city:			
1930	15,777	−43	−0.3
1920	15,820	2,090	15.2
1910	13,730	2,669	24.1
1900	11,061	2,511	29.4
1890	8,550	3,748	78.1
1880	4,802	784	19.5
1870	4,018		
Cortland city:			
1930	15,043	1,749	13.2
1920	13,294	1,790	15.[illegible]
1910	11,504	2,490	27.[illegible]
1900	9,014	424	4.[illegible]
1890	8,590	4,540	112.9
1880	4,050	984	32.1
1870	3,066		
Dunkirk city:			
1930	17,802	−1,534	−7.9
1920	19,336	2,115	12.3
1910	17,221	5,605	48.3
1900	11,616	2,200	23.4
1890	9,416	2,168	29.9
1880	7,248	2,017	38.6
1870	5,231		
Elmira city:			
1930	47,397	2,004	4.4
1920	45,393	8,217	22.1
1910	37,176	1,504	4.2
1900	35,672	4,779	15.5
1890	30,893	10,352	50.4
1880	20,541	4,678	29.5
1870	15,863		
Endicott village: [1]			
1930	16,231	6,731	70.9
1920	9,500	7,092	294.5
1910	2,408		
Floral Park village:			
1930	10,016	7,919	377.6
1920	2,097	872	71.2
1910	1,225		
Freeport village:			
1930	15,467	6,868	79.9
1920	8,599	3,763	77.8
1910	4,836	2,224	85.1
1900	2,612		

[1] Union and Endicott villages consolidated as Endicott village in 1921. Combined figures for 1920, 12,803; for 1910, 3,952.

Digitized by Google

TABLE 2.—POPULATION OF PRINCIPAL CITIES AND VILLAGES FROM EARLIEST CENSUS TO 1930—Continued

[A minus sign (−) denotes decrease]

CITY OR VILLAGE AND CENSUS YEAR	Population	INCREASE OVER PRECEDING CENSUS	
		Number	Per cent
Fulton city: [2]			
1930	12,462	−581	−4.5
1920	13,043	2,563	24.5
1910	10,480	5,199	98.4
1900	5,281	1,067	25.3
1890	4,214	273	6.9
1880	3,941	434	12.4
1870	3,507		
Geneva city:			
1930	16,055	1,405	9.6
1920	14,648	2,202	17.7
1910	12,446	2,013	19.3
1900	10,433	2,876	38.1
1890	7,557	1,679	28.6
1880	5,878	357	6.5
1870	5,521		
Glen Cove city:			
1930	11,430	2,766	31.9
1920	8,664		
Glens Falls city:			
1930	18,331	1,893	11.4
1920	16,638	1,395	9.2
1910	15,243	2,630	20.9
1900	12,613	3,104	32.6
1890	9,509	4,609	94.1
1880	4,900	400	8.9
1870	4,500		
1860	(3)		
1850	2,717		
Gloversville city:			
1930	23,699	1,024	4.6
1920	22,675	1,433	6.9
1910	20,242	2,293	12.5
1900	18,349	4,185	32.3
1890	13,894	6,731	94.4
1880	7,163	2,615	57.9
1870	4,548		
Hempstead village:			
1930	12,650	6,268	98.2
1920	6,382	1,448	28.6
1910	4,934	1,382	38.6
1900	3,582	−1,240	−25.9
1890	4,831	2,410	91.6
1880	2,521	205	8.9
1870	2,316		
Herkimer village:			
1930	10,446	−7	−0.1
1920	10,453	2,933	39.0
1910	7,520	1,965	35.4
1900	5,555		
1890	(3)		
1880	2,359	1,139	93.4
1870	1,220		
Hornell city:			
1930	16,250	1,225	8.2
1920	15,025	1,408	10.3
1910	13,617	1,699	14.3
1900	11,918	922	8.4
1890	10,996	2,801	34.2
1880	8,195	3,643	80.0
1870	4,552		
Hudson city:			
1930	12,337	592	5.0
1920	11,745	328	2.9
1910	11,417	1,889	19.8
Hudson city—Con.			
1900	9,528	−442	−4.4
1890	9,970	1,300	15.0
1880	8,670	55	0.6
1870	8,615	1,428	19.9
1860	7,187	901	14.3
1850	6,286	614	10.8
1840	5,672	280	5.2
1830	5,392	82	1.5
1820	5,310		
Ithaca city:			
1930	20,708	3,704	21.8
1920	17,004	2,202	14.9
1910	14,802	1,666	12.7
1900	13,136	2,057	18.6
1890	11,079	1,974	21.7
1880	9,105	643	7.6
1870	8,462		
Jamestown city:			
1930	45,155	6,238	16.0
1920	38,917	7,620	24.3
1910	31,297	8,405	36.7
1900	22,892	6,854	42.7
1890	16,038	6,681	71.4
1880	9,357	4,021	75.4
1870	5,336	2,181	69.1
1860	3,155		
Johnson City village:			
1930	13,567	4,980	58.0
1920	8,587	4,812	127.5
1910	3,775	664	21.3
1900	3,111		
Johnstown city:			
1930	10,801	−107	−1.0
1920	10,908	461	4.4
1910	10,447	317	3.1
1900	10,130	2,362	30.4
1890	7,768	2,755	55.0
1880	5,013	1,731	52.7
1870	3,282		
Kenmore village:			
1930	16,482	13,322	421.6
1920	3,160	2,140	209.8
1910	1,020	702	220.8
1900	318		
Kingston city:			
1930	28,088	1,400	5.2
1920	26,688	780	3.0
1910	25,908	1,373	5.6
1900	24,535	3,274	15.4
1890	21,261	2,917	15.9
1880	18,344	12,029	190.5
1870	6,315		
Lackawanna city:			
1930	23,948	6,030	33.7
1920	17,918	3,369	23.2
1910	14,549		
Little Falls city:			
1930	11,105	−1,924	−14.8
1920	13,029	756	6.2
1910	12,273	1,892	18.2
1900	10,381	1,598	18.2
1890	8,783	1,873	27.1
1880	6,910	1,523	28.3
1870	5,387		

[2] Fulton and Oswego Falls villages consolidated as Fulton city in 1910. Combined population for 1900 and prior census years is as follows: 1900, 8,206; 1890, 6,035; 1880, 5,772; 1870, 4,626.

[3] Not returned separately.

Digitized by Google

TABLE 2.—POPULATION OF PRINCIPAL CITIES AND VILLAGES FROM EARLIEST CENSUS TO 1930—Continued

[A minus sign (−) denotes decrease]

CITY OR VILLAGE AND CENSUS YEAR	Population	INCREASE OVER PRECEDING CENSUS	
		Number	Per cent
Lockport city:			
1930	23,160	1,852	8.7
1920	21,308	3,338	18.6
1910	17,970	1,389	8.4
1900	16,581	543	3.4
1890	16,038	2,516	18.6
1880	13,522	1,096	8.8
1870	12,426		
Lynbrook village:			
1930	11,993	7,622	174.4
1920	4,371		
Mamaroneck village:			
1930	11,766	5,195	79.1
1920	6,571	872	15.3
1910	5,699		
Massena village:			
1930	10,637	4,644	77.5
1920	5,993	3,042	103.1
1910	2,951	919	45.2
1900	2,032	983	93.7
1890	1,049		
1880	(3)		
1870	483		
Middletown city:			
1930	21,276	2,856	15.5
1920	18,420	3,107	20.3
1910	15,313	791	5.4
1900	14,522	2,545	21.2
1890	11,977	3,433	41.0
1880	8,494	2,445	40.4
1870	6,049		
Mount Vernon city:			
1930	61,499	18,773	43.9
1920	42,726	11,807	38.2
1910	30,919	9,691	45.7
1900	21,228	10,398	96.0
1890	10,830	6,244	136.2
1880	4,586	1,886	69.9
1870	2,700		
Newburgh city:			
1930	31,275	909	3.0
1920	30,366	2,561	9.2
1910	27,805	2,862	11.5
1900	24,943	1,856	8.0
1890	23,087	5,038	27.9
1880	18,049	1,035	6.1
1870	17,014		
New Rochelle city:			
1930	54,000	17,787	49.1
1920	36,213	7,346	25.4
1910	28,867	14,147	96.1
1900	14,720	6,503	79.1
1890	8,217		
1880	(3)		
1870	279		
New York City: [4]			
1930	6,930,446	1,310,398	23.3
1920	5,620,048	853,165	17.9
1910	4,766,883	1,329,681	38.7
1900	3,437,202	1,921,901	126.8
1890	1,515,301	309,002	25.6
1880	1,206,299	264,007	28.0
1870	942,292	128,623	15.8
New York City [4]**—Continued.**			
1860	813,669	298,122	57.8
1850	515,547	202,837	64.9
1840	312,710	110,121	54.4
1830	202,589	78,883	63.8
1820	123,706	27,333	28.4
1810	96,373	35,858	59.3
1800	60,515	27,884	82.7
1790	33,131		
Niagara Falls city:			
1930	75,460	24,700	48.7
1920	50,760	20,315	66.7
1910	30,445	10,988	56.5
1900	19,457		
North Tonawanda city:			
1930	19,019	3,537	22.8
1920	15,482	3,527	29.5
1910	11,955	2,886	31.8
1900	9,069	4,276	89.2
1890	4,793	3,301	221.2
1880	1,492		
Ogdensburg city:			
1930	16,915	2,306	15.8
1920	14,609	−1,324	−8.3
1910	15,933	3,300	26.1
1900	12,633	971	8.3
1890	11,662	1,321	12.8
1880	10,341	265	2.6
1870	10,076	2,667	36.0
1860	7,409		
Olean city:			
1930	21,790	1,284	6.3
1920	20,506	5,763	39.1
1910	14,743	5,281	55.8
1900	9,462	2,104	28.6
1890	7,358	4,322	142.4
1880	3,036	1,709	128.8
1870	1,327		
Oneida city: [5]			
1930	10,558	17	0.2
1920	10,541	2,224	26.7
1910	8,317	1,953	30.7
1900	6,364	281	4.6
1890	6,083	2,149	54.6
1880	3,934	672	20.6
1870	3,262		
Oneonta city:			
1930	12,536	954	8.2
1920	11,582	2,091	22.0
1910	9,491	2,344	32.8
1900	7,147	875	14.0
1890	6,272	3,270	108.9
1880	3,002	1,941	182.9
1870	1,061		
Ossining village:			
1930	15,241	4,502	41.9
1920	10,739	−741	−6.5
1910	11,480	3,541	44.6
1900	7,939	−1,413	−15.1
1890	9,352	2,774	42.2
1880	6,578	1,882	40.1
1870	4,696	−649	−12.1
1860	5,345		

[3] Not returned separately.

[4] Population shown for years prior to 1900 is for New York City only, before the act of consolidation as Greater New York in 1898. For population of the combined area from 1790 to 1890, see p. 748.

[5] Population previous to 1910 is that of Oneida village before its consolidation with Oneida town as Oneida city.

Digitized by Google

Table 2.—Population of Principal Cities and Villages from Earliest Census to 1930—Continued

[A minus sign (−) denotes decrease]

City or village and census year	Population	Increase over preceding census: Number	Increase over preceding census: Per cent
Oswego city:			
1930	22,652	−974	−4.1
1920	23,626	258	1.1
1910	23,368	1,169	5.3
1900	22,199	357	1.6
1890	21,842	726	3.4
1880	21,116	206	1.0
1870	20,910	4,094	24.3
1860	16,816	4,611	37.8
1850	12,205	7,540	161.6
Peekskill village:			
1930	17,125	1,257	7.9
1920	15,868	623	4.1
1910	15,245	4,887	47.2
1900	10,358	682	7.0
1890	9,676	2,783	40.4
1880	6,893	333	5.1
1870	6,560		
Plattsburg city:			
1930	13,349	2,440	22.4
1920	10,909	−229	−2.1
1910	11,138	2,704	32.1
1900	8,434	1,424	20.3
1890	7,010	1,765	33.7
1880	5,245	106	2.1
1870	5,139	2,107	69.5
1860	3,032		
Port Chester village:			
1930	22,662	6,089	36.7
1920	16,573	3,764	29.4
1910	12,809	5,369	72.2
1900	7,440	2,166	41.1
1890	5,274	2,020	62.1
1880	3,254	−543	−14.3
1870	3,797		
Port Jervis city:			
1930	10,243	72	0.7
1920	10,171	607	6.3
1910	9,564	179	1.9
1900	9,385	58	0.6
1890	9,327	649	7.5
1880	8,678	2,301	36.1
1870	6,377		
Poughkeepsie city:			
1930	40,288	5,288	15.1
1920	35,000	7,064	25.3
1910	27,936	3,907	16.3
1900	24,029	1,823	8.2
1890	22,206	1,999	9.9
1880	20,207	127	0.6
1870	20,080	5,354	36.4
1860	14,726		
Rensselaer city:			
1930	11,223	400	3.7
1920	10,823	112	1.0
1910	10,711	3,245	43.5
1900	7,466	165	2.3
1890	7,301	4,006	121.6
1880	3,295		
Rochester city:			
1930	328,132	32,382	10.9
1920	295,750	77,601	35.6
1910	218,149	55,541	34.2
1900	162,608	28,712	21.4
1890	133,896	44,530	49.8
1880	89,366	26,980	43.2
1870	62,386	14,182	29.4
1860	48,204	11,801	32.4
1850	36,403	16,212	80.3
1840	20,191	10,984	119.3
1830	9,207		
Rockville Centre village:			
1930	13,718	7,456	119.1
1920	6,262	2,595	70.8
1910	3,667	1,783	94.6
1900	1,884		
Rome city:			
1930	32,338	5,997	22.8
1920	26,341	5,844	28.5
1910	20,497	5,154	33.6
1900	15,343	352	2.3
1890	14,991	2,797	22.9
1880	12,194	1,194	10.9
1870	11,000		
Saratoga Springs city: [2]			
1930	13,169	−12	−0.1
1920	13,181	488	3.8
1910	12,693	284	2.3
1900	12,409	434	3.6
1890	11,975	3,554	42.2
1880	8,421	905	12.0
1870	7,516		
Schenectady city:			
1930	95,692	6,969	7.9
1920	88,723	15,897	21.8
1910	72,826	41,144	129.9
1900	31,682	11,780	59.2
1890	19,902	6,247	45.7
1880	13,655	2,629	23.8
1870	11,026	1,447	15.1
1860	9,579	658	7.4
1850	8,921	2,137	31.5
1840	6,784	2,516	59.0
1830	4,268	329	8.4
1820	3,939		
1810	(1)		
1800	5,289		
Syracuse city:			
1930	209,326	37,609	21.9
1920	171,717	36,468	25.1
1910	137,249	28,875	26.6
1900	108,374	20,231	23.0
1890	88,143	36,351	70.2
1880	51,792	8,741	20.3
1870	43,051	14,932	53.1
1860	28,119	5,848	26.3
1850	22,271		

[1] Not returned separately.

[2] The population previous to 1920 is that of Saratoga Springs village before its consolidation with Saratoga Springs town as Saratoga Springs city.

Digitized by Google

Table 2.—Population of Principal Cities and Villages from Earliest Census to 1930—Continued

[A minus sign (−) denotes decrease]

City or village and census year	Population	Increase over preceding census: Number	Increase over preceding census: Per cent
Tonawanda city:			
1930	12,681	2,613	26.0
1920	10,068	1,778	21.4
1910	8,290	869	11.7
1900	7,421	276	3.9
1890	7,145	3,281	84.9
1880	3,864	1,052	37.4
1870	2,812		
Troy city:			
1930	72,763	767	1.1
1920	71,996	−4,817	−6.3
1910	76,813	16,162	26.6
1900	60,651	−305	−0.5
1890	60,956	4,209	7.4
1880	56,747	10,282	22.1
1870	46,465	7,230	18.4
1860	39,235	10,450	36.3
1850	28,785	9,451	48.9
1840	19,334	7,778	67.3
1830	11,556	6,292	119.5
1820	5,264		
Utica city:			
1930	101,740	7,584	8.1
1920	94,156	19,737	26.5
1910	74,419	18,036	32.0
1900	56,383	12,376	28.1
1890	44,007	10,093	29.8
1880	33,914	5,140	17.7
1870	28,804	6,275	27.9
1860	22,529	4,964	28.3
1850	17,565	4,783	37.4
1840	12,782		
Valley Stream village:			
1930	11,790		
Watertown city:			
1930	32,205	920	2.9
1920	31,285	4,555	17.0
1910	26,730	5,034	23.2
1900	21,696	6,971	47.3
1890	14,725	4,028	37.7
1880	10,697	1,361	14.6
1870	9,336		
Watervliet city:			
1930	16,083	10	0.1
1920	16,073	969	6.6
1910	15,074	753	5.3
1900	14,321	1,354	10.4
1890	12,967	4,147	47.0
1880	8,829	−1,873	−17.5
1870	10,693	1,873	21.2
1860	8,820	1,256	16.6
1850	7,564		
White Plains city: [7]			
1930	35,830	14,799	70.4
1920	21,031	5,082	31.9
1910	15,949	8,050	101.9
1900	7,899	3,857	95.4
1890	4,042	1,661	69.8
1880	2,381		
Yonkers city:			
1930	134,646	34,470	34.4
1920	100,176	20,373	25.5
1910	79,803	31,872	66.5
1900	47,931	15,898	49.6
1890	32,033	13,141	69.6
1880	18,892	6,159	48.4
1870	12,733		

[7] Population previous to 1920 is that of White Plains village before its consolidation with White Plains town as White Plains city.

Table 2a.—Population of New York City and its Boroughs as Now Constituted: 1790 to 1930

Census year	New York City	Boroughs: Bronx	Boroughs: Brooklyn	Boroughs: Manhattan	Boroughs: Queens	Boroughs: Richmond
1930	6,930,446	1,265,258	2,560,401	1,867,312	1,079,129	158,346
1920	5,620,048	732,016	2,018,356	2,284,103	469,042	116,531
1910	4,766,883	430,980	1,634,351	2,331,542	284,041	85,969
1900	3,437,202	200,507	1,166,582	1,850,093	152,999	67,021
1890	2,507,414	88,908	838,547	1,441,216	87,050	51,693
1880	1,911,698	51,980	599,495	1,164,673	53,559	38,991
1870	1,478,103	37,393	419,921	942,292	45,468	33,029
1860	1,174,779	23,593	279,122	813,669	32,903	25,492
1850	696,115	8,032	138,882	515,547	18,593	15,061
1840	391,114	5,346	47,613	312,710	14,480	10,965
1830	242,278	3,023	20,535	202,589	9,049	7,082
1820	152,056	2,782	11,187	123,706	8,246	6,135
1810	119,734	2,267	8,303	96,373	7,444	5,347
1800	79,216	1,755	5,740	60,515	6,642	4,564
1790	49,401	1,781	4,495	33,131	6,159	3,835

Digitized by Google

Counties.—Table 3 shows the population of the 62 counties of New York from 1890 to 1930, together with the land area in each county and its population per square mile in 1930. Of these counties, 51 increased in population between 1920 and 1930, and 11 show decreases.

TABLE 3.—AREA AND POPULATION OF COUNTIES: 1890 TO 1930

[A minus sign (−) denotes decrease]

COUNTY	Land area in square miles, 1930	POPULATION							
		1930		1920	1910	1900	1890	Per cent of increase	
		Total	Per square mile					1920 to 1930	1910 to 1920
New York	47,654	12,588,066	264.2	10,385,227	9,113,614	7,268,894	[6]6,003,174	21.2	14.0
Albany	527	211,953	402.2	186,106	173,666	165,571	164,555	13.9	7.2
Allegany	1,047	38,025	36.3	36,842	41,412	41,501	43,240	3.2	−11.0
Bronx [3]	41	1,265,258	30,860.0	732,016	----------	----------	----------	72.8	----------
Broome	705	147,022	208.5	113,610	78,809	69,149	62,973	29.4	44.2
Cattaraugus	1,343	72,398	53.9	71,323	65,919	65,643	60,866	1.5	8.2
Cayuga	703	64,751	92.1	65,221	67,106	66,234	65,302	−0.7	−2.8
Chautauqua	1,069	126,457	118.3	115,348	105,126	88,314	75,202	9.6	9.7
Chemung	407	74,680	183.5	65,872	54,662	54,063	48,265	13.4	20.5
Chenango	894	34,665	38.8	34,969	35,575	36,568	37,776	−0.9	−1.7
Clinton	1,049	46,687	44.5	43,898	48,230	47,430	46,437	6.4	−9.0
Columbia	644	41,617	64.6	38,930	43,658	43,211	46,172	6.9	−10.8
Cortland	503	31,709	63.0	29,625	29,249	27,576	28,657	7.0	1.3
Delaware	1,449	41,163	28.4	42,774	45,575	46,413	45,496	−3.8	−6.1
Dutchess	806	105,462	130.8	91,747	87,661	81,670	77,879	14.9	4.7
Erie	1,034	762,408	737.3	634,688	528,985	433,686	322,981	20.1	20.0
Essex [3]	1,836	33,959	18.5	31,871	33,458	30,707	33,052	6.6	−4.7
Franklin	1,678	45,694	27.2	43,541	45,717	42,853	38,110	4.9	−4.8
Fulton	516	46,560	90.2	44,927	44,534	42,842	37,650	3.6	0.9
Genesee	496	44,468	89.7	37,976	37,615	34,561	33,265	17.1	1.0
Greene	643	25,808	40.1	25,796	30,214	31,478	31,598	(9)	−14.6
Hamilton [4]	1,700	3,929	2.3	3,970	4,373	4,947	4,762	−1.0	−9.2
Herkimer	1,459	64,006	43.9	64,962	56,356	51,049	45,608	−1.5	15.3
Jefferson	1,274	83,574	65.6	82,250	80,382	76,748	68,806	1.6	2.3
Kings [5]	71	2,560,401	36,062.0	2,018,356	1,634,351	1,166,582	838,547	26.9	23.5
Lewis	1,270	23,447	18.5	23,704	24,849	27,427	29,806	−1.1	−4.6
Livingston [6]	631	37,560	59.5	36,830	38,037	37,059	37,801	2.0	−3.2
Madison	650	39,790	61.2	39,535	39,289	40,545	42,892	0.6	0.6
Monroe	663	423,881	639.3	352,034	283,212	217,854	189,586	20.4	24.3
Montgomery	398	60,076	150.9	57,928	57,567	47,488	45,699	3.7	0.6
Nassau [5]	274	303,053	1,106.0	126,120	83,930	55,448	----------	140.3	50.3
New York [7]	22	1,867,312	84,877.8	2,284,103	2,762,522	2,050,600	1,515,301	−18.2	−17.3
Niagara	522	149,329	286.1	118,705	92,036	74,961	62,491	25.8	29.0
Oneida	1,250	198,763	159.0	182,833	154,157	132,800	122,922	8.7	18.6
Onondaga	781	291,606	373.4	241,465	200,298	168,735	146,247	20.8	20.6
Ontario [6]	649	54,276	83.6	52,652	52,286	49,605	48,453	3.1	0.7
Orange	834	130,383	156.3	119,844	116,001	103,859	97,859	8.8	3.3
Orleans	396	28,795	72.7	28,619	32,000	30,164	30,803	0.6	−10.6
Oswego	966	69,645	72.1	71,045	71,664	70,881	71,883	−2.0	−0.9
Otsego	1,009	46,710	46.3	46,200	47,216	48,939	50,861	1.1	−2.2
Putnam	233	13,744	59.0	10,802	14,665	13,787	14,849	27.2	−26.3
Queens [5]	108	1,079,129	9,991.9	469,042	284,041	152,999	128,059	130.1	65.1
Rensselaer	663	119,781	180.7	113,129	122,276	121,697	124,511	5.9	−7.5
Richmond	57	158,346	2,778.0	116,531	85,969	67,021	51,693	35.9	35.6
Rockland	183	59,599	325.7	45,548	46,873	38,298	35,162	30.8	−2.8
St. Lawrence	2,701	90,960	33.7	88,121	89,005	89,083	85,048	3.2	−1.0
Saratoga	823	63,314	76.9	60,029	61,917	61,089	57,663	5.5	−3.0
Schenectady	206	125,021	606.9	109,363	88,235	46,852	29,797	14.3	23.9
Schoharie	642	19,667	30.6	21,303	23,855	26,854	29,164	−7.7	−10.7
Schuyler	336	12,909	38.4	13,098	14,004	15,811	16,711	−1.4	−6.5
Seneca	336	24,983	74.4	24,735	26,972	28,114	28,227	1.0	−8.3

Footnotes at end of table.

Digitized by Google

TABLE 3.—AREA AND POPULATION OF COUNTIES: 1890 TO 1930—Continued

[A minus sign (−) denotes decrease]

COUNTY	Land area in square miles, 1930	POPULATION							
		1930		1920	1910	1900	1890	Per cent of increase	
		Total	Per square mile					1920 to 1930	1910 to 1920
Steuben	1,398	82,671	59.1	80,627	83,362	82,822	81,473	2.5	−3.3
Suffolk	920	161,055	175.1	110,246	96,138	77,582	62,491	46.1	14.7
Sullivan	1,002	35,272	35.2	33,163	33,808	32,306	31,031	6.4	−1.9
Tioga	520	25,480	49.0	24,212	25,624	27,951	29,935	5.2	−5.5
Tompkins	476	41,490	87.2	35,285	33,647	33,830	32,923	17.6	4.9
Ulster	1,137	80,155	70.5	74,979	91,769	88,422	87,062	6.9	−18.3
Warren	876	34,174	39.0	31,673	32,223	29,943	27,866	7.9	−1.7
Washington	837	46,482	55.5	44,888	47,778	45,624	45,090	3.6	−6.0
Wayne	590	49,905	83.5	48,827	50,179	48,660	49,729	2.4	−2.7
Westchester [7]	448	520,947	1,162.8	344,436	283,055	184,257	146,772	51.2	21.7
Wyoming	601	28,764	47.9	30,314	31,880	30,413	31,193	−5.1	−4.9
Yates	343	16,848	49.1	16,641	18,642	20,318	21,001	1.2	−10.7

[1] State total for 1890 includes population (5,321) of Indian reservations, specially enumerated, not distributed by counties.
[2] Bronx organized from part of New York in 1914.
[3] Part of Essex annexed to Hamilton and part of Hamilton annexed in 1915.
[4] Less than one-tenth of 1 per cent increase.
[5] Parts of Queens annexed to Kings in 1915 and 1925; part of Kings annexed to Queens in 1925; part of Queens taken to form Nassau in 1899 and part annexed to Nassau in 1928.
[6] Part of Ontario annexed to Livingston in 1922.
[7] Part of Westchester annexed to New York in 1895; part of New York taken to form Bronx in 1914.

Minor civil divisions.—The primary divisions of the counties of New York are the towns and independent cities. Five counties, New York, Kings, Queens, Bronx, and Richmond, are included in the city of New York. Each of these counties is coextensive with one of the boroughs of that city. The towns include the secondary divisions, all of which are incorporated as villages, with the exception of one city (Sherrill, in Oneida County), which constitutes a secondary division. Table 4 shows the population of each county by towns, cities, and villages for the last three censuses. The population of the secondary divisions is shown in *italics* under the population of the towns in which the places are respectively located. Where a village occupies two or more towns, or parts of towns, the total population of the village is given in connection with the presentation for the first town. *Italics* are also used for the figures representing the population at censuses prior to 1930 of cities which have recently been made independent, to indicate that the figures are not to be added in with the counties and other independent cities to make the State total (having already been counted once).

Changes in the boundaries of towns and incorporated places between 1920 and 1930 are indicated by footnotes on Table 4; for changes between 1910 and 1920, reference may be made to the Reports of the Fourteenth Census (1920), Volume I, Table 53.

Digitized by Google

TABLE 4.—POPULATION OF COUNTIES BY MINOR CIVIL DIVISIONS: 1930, 1920, AND 1910

[For changes in boundaries, etc., between 1920 and 1930, see footnotes; for those between 1910 and 1920, see Reports of the Fourteenth Census (1920), Vol. I, Table 53]

MINOR CIVIL DIVISION	1930	1920	1910
Albany County	**211,953**	**186,106**	**173,666**
Albany city [1]	127,412	113,344	100,253
Berne town	1,210	1,371	1,753
Bethlehem town [1]	7,160	4,430	4,413
Coeymans town	4,542	4,147	4,252
Ravena village	*1,963*	*2,093*	-------
Cohoes city	23,226	22,987	24,709
Colonie town	17,468	10,196	8,385
Colonie village [1]	*1,176*	-------	-------
Menands village [1]	*1,522*	-------	-------
Green Island town	4,331	4,411	4,737
Green Island village	*4,331*	*4,411*	*4,737*
Guilderland town	4,394	3,117	3,333
Altamont village	*858*	*797*	*674*
Knox town	863	975	1,007
New Scotland town	2,841	2,470	2,834
Voorheesville village	*644*	*614*	*533*
Rensselaerville town	1,203	1,346	1,609
Watervliet city	16,083	16,073	15,074
Westerlo town	1,220	1,240	1,307
Allegany County	**38,025**	**36,842**	**41,412**
Alfred town	1,404	1,269	1,590
Alfred village	*639*	*598*	*759*
Allen town	419	524	598
Alma town	884	643	973
Almond town	1,101	1,121	1,297
Almond village, total [2]	*438*	-------	-------
In Allegany Co.	*428*	-------	-------
In Steuben Co.	*10*	-------	-------
Amity town	1,867	1,843	2,071
Belmont village	*1,085*	*1,021*	*1,694*
Andover town	1,905	1,809	1,990
Andover village	*1,241*	*1,132*	*1,136*
Angelica town	1,338	1,502	1,668
Angelica village	*838*	*972*	*1,056*
Belfast town	1,113	1,279	1,773
Birdsall town	364	464	568
Bolivar town	2,813	1,979	2,282
Bolivar village	*1,725*	*1,146*	*1,318*
Richburg village, total	*580*	*351*	*451*
In Bolivar town	*118*	*61*	-------
In Wirt town	*462*	*290*	*451*
Burns town	1,152	1,214	1,524
Canaseraga village	*620*	*651*	*754*
Canaseadea town	1,066	1,183	1,354
Centerville town	553	668	781
Clarksville town	768	770	794
Cuba town	2,256	2,395	2,431
Cuba village	*1,422*	*1,611*	*1,556*
Friendship town	1,868	1,788	2,100
Friendship village	*1,154*	*1,026*	*1,218*
Genesee town	1,119	911	1,105
Granger town	477	590	708
Grove town	534	602	740
Hume town	1,574	1,701	1,736
Fillmore village [2]	*488*	-------	-------
Independence town	1,056	1,028	1,202
New Hudson town	565	663	852
Rushford town	936	1,118	1,260
Scio town	1,205	1,062	1,196
Ward town	299	400	496
Wellsville town	6,909	6,171	5,603
Wellsville village	*5,674*	*4,996*	*4,582*
West Almond town	391	416	458
Willing town	820	755	993
Wirt town	1,269	974	1,209
Richburg village (see Bolivar town).			
Bronx County	**1,265,258**	**732,016**	-------
Bronx Borough (part of New York City) [3]	1,265,258	732,016	430,980
Broome County	**147,022**	**113,610**	**78,809**
Barker town	992	1,003	948
Binghamton city	76,662	66,800	48,443
Binghamton town	1,092	672	675
Chenango town	2,074	1,183	1,237
Colesville town	2,394	2,311	2,415
Conklin town	1,332	796	850
Dickinson town	4,255	1,975	832
Port Dickinson village	*1,902*	*883*	*457*
Fenton town	2,003	1,111	1,050
Kirkwood town	1,237	899	852
Lisle town	1,209	1,219	1,429
Lisle village	*325*	*294*	*329*
Maine town	1,628	1,360	1,363
Nanticoke town	454	444	536
Sanford town	2,538	2,681	2,980
Deposit village, total	*1,887*	*1,943*	*1,864*
In Broome Co.	*1,127*	*1,202*	*1,144*
In Delaware Co.	*760*	*741*	*720*
Triangle town	1,452	1,458	1,600
Whitney Point village	*659*	*665*	*744*
Union town	42,579	25,651	9,486
Endicott village [4]	*16,231*	*9,500*	*2,408*
Johnson City village	*13,567*	*8,587*	*3,775*
Vestal town	2,848	1,910	1,618
Windsor town	2,183	2,137	2,495
Windsor village	*661*	*598*	*657*
Cattaraugus County	**72,398**	**71,323**	**65,910**
Allegany town	3,731	3,240	3,398
Allegany village	*1,411*	*1,350*	*1,286*
Ashford town	1,214	1,379	1,557
Carrollton town	1,026	1,013	1,179
Limestone village	*596*	*464*	*684*
Cold Spring town	541	567	685
Conewango town	1,011	931	1,098
East Randolph village, total	*502*	*544*	*593*
In Conewango town	*169*	*144*	*185*
In Randolph town	*333*	*400*	*408*
Dayton town	1,602	1,712	1,710
South Dayton village	*570*	*665*	-------
East Otto town	751	915	1,093
Elko town	160	220	246
Ellicottville town	1,793	1,766	2,067
Ellicottville village	*978*	*850*	*985*
Farmersville town	719	999	948
Franklinville town	2,963	3,003	2,663
Franklinville village	*2,021*	*2,015*	*1,563*
Freedom town	863	1,016	1,159
Great Valley town	1,366	1,336	1,775
Hinsdale town	969	972	1,125
Humphrey town	526	531	626
Ischua town	566	656	803
Leon town	720	729	859
Little Valley town	1,542	1,683	1,905
Little Valley village	*1,196*	*1,253*	*1,363*
Lyndon town	463	567	603
Machias town	1,255	1,431	1,529
Mansfield town	661	717	912
Napoli town	578	636	741
New Albion town	2,004	2,053	1,989
Cattaraugus village	*1,236*	*1,347*	*1,165*

[1] ALBANY.—Part of Bethlehem town annexed to Albany city in 1926. Colonie village incorporated in 1921 and Menands village in 1924.

[2] ALLEGANY.—Almond village incorporated in 1921 and Fillmore village in 1924.

[3] BRONX.—For total population of New York city, see Table 5.

[4] BROOME.—Union village (population 3,303 in 1920; 1,544 in 1910) consolidated with Endicott village, and incorporated as Endicott village, in 1921.

Digitized by Google

TABLE 4.—POPULATION OF COUNTIES BY MINOR CIVIL DIVISIONS: 1930, 1920, AND 1910—Continued

MINOR CIVIL DIVISION	1930	1920	1910
Cattaraugus County—Continued.			
Olean city [5]	21,790	20,506	14,743
Olean town [5]	1,162	1,316	885
Otto town	704	773	922
Perrysburg town	1,358	1,150	1,004
Perrysburg village	*317*	*271*	.....
Persia town	2,510	2,194	1,730
Gowanda village, total	*3,032*	*2,678*	*2,012*
In Cattaraugus Co.	*2,087*	*1,838*	*1,349*
In Erie Co.	*955*	*840*	*663*
Portville town	2,407	2,164	2,371
Portville village	*969*	*696*	*758*
Randolph town	2,255	2,171	2,486
East Randolph village (see Conewango town).			
Randolph village	*1,308*	*1,310*	*1,298*
Red House town	313	434	613
Salamanca city	9,577	9,276	6,322
Salamanca town	330	361	316
South Valley town	310	356	487
Yorkshire town	1,512	1,524	1,563
Delevan village	*558*	*547*	.....
Allegany Indian Reservation	972	934	1,627
Cattaraugus Indian Reservation, part [5]	174	92	180
Cayuga County	**64,751**	**65,221**	**67,106**
Auburn city	36,652	36,192	34,668
Aurelius town	1,430	1,277	1,437
Cayuga village	*344*	*300*	*348*
Brutus town	2,100	2,186	2,221
Weedsport village	*1,826*	*1,879*	*1,844*
Cato town	1,286	1,394	1,569
Cato village, total	*403*	*404*	*374*
In Cato town	*113*	*106*	*112*
In Ira town	*290*	*298*	*262*
Meridian village	*263*	*274*	*326*
Conquest town	906	1,044	1,103
Fleming town	987	886	1,017
Genoa town	1,407	1,483	1,808
Ira town	1,342	1,361	1,451
Cato village (see Cato town).			
Ledyard town	1,236	1,475	1,719
Aurora village	*889*	*416*	*495*
Locke town	714	770	864
Mentz town	1,553	1,758	1,909
Port Byron village	*896*	*1,035*	*1,085*
Montezuma town	690	669	941
Moravia town	1,913	2,066	2,160
Moravia village	*1,295*	*1,381*	*1,324*
Niles town	903	1,076	1,209
Owasco town	1,754	1,458	1,803
Sempio town	991	1,218	1,470
Sempronius town	543	575	756
Sennett town	1,528	1,358	1,423
Springport town	1,316	1,146	1,447
Union Springs village	*794*	*642*	*798*
Sterling town	1,966	2,039	2,359
Fairhaven village	*562*	*552*	*571*
Summerhill town	448	549	613
Throop town	990	958	960
Venice town	1,050	1,215	1,343
Victory town	1,037	1,078	1,208
Chautauqua County	**126,457**	**115,348**	**106,126**
Arkwright town	746	757	843
Busti town	3,588	1,995	2,136
Lakewood village	*1,837*	*714*	*564*
Chautauqua County—Continued.			
Carroll town	1,972	1,761	1,564
Charlotte town	1,208	1,173	1,258
Sinclairville village, total	*589*	*515*	*542*
In Charlotte town	*508*	*442*	*475*
In Gerry town	*81*	*72*	*67*
Chautauqua town	3,802	3,533	3,515
Mayville village	*1,373*	*1,207*	*1,122*
Cherry Creek town	1,114	1,204	1,380
Cherry Creek village	*559*	*527*	*606*
Clymer town	1,181	1,205	1,164
Dunkirk city	17,802	19,336	17,221
Dunkirk town	726	512	429
Ellery town	1,919	1,496	1,695
Bemus Point village	*280*	*227*	.....
Ellicott town	8,237	5,463	4,371
Celoron village	*1,182*	*757*	*619*
Falconer village	*3,579*	*2,742*	*2,141*
Ellington town	1,079	1,061	1,235
French Creek town	768	806	882
Gerry town	1,112	993	1,155
Sinclairville village (see Charlotte town).			
Hanover town	5,993	5,977	5,601
Forestville village	*677*	*620*	*721*
Silver Creek village	*3,160*	*3,260*	*2,512*
Harmony town	1,425	1,443	2,847
Panama village	*320*	*298*	*337*
Jamestown city	45,155	38,917	31,297
Kiantone town	706	623	520
Mina town	944	903	1,033
North Harmony town	1,462	1,235	.....
Poland town	1,598	1,308	1,447
Pomfret town	8,062	7,973	7,309
Fredonia village	*5,814*	*6,051*	*5,285*
Portland town	3,001	3,140	3,058
Brocton village	*1,591*	*1,585*	*1,181*
Ripley town	2,254	2,116	2,239
Sheridan town	2,035	1,887	1,888
Sherman town	1,350	1,467	1,508
Sherman village	*769*	*847*	*856*
Stockton town	1,574	1,674	1,781
Cassadaga village [6]	*586*	.....	.....
Villenova town	917	961	1,140
Westfield town	4,785	4,390	4,481
Westfield village	*3,466*	*3,415*	*2,985*
Cattaraugus Indian Reservation, part [6]	22	39	69
Chemung County	**74,680**	**65,872**	**54,603**
Ashland town	948	834	769
Wellsburg village	*581*	*465*	*452*
Baldwin town	483	503	476
Big Flats town	1,679	1,454	1,535
Catlin town	670	737	870
Chemung town	1,285	1,147	1,328
Elmira city	47,397	45,393	37,176
Elmira town	5,084	2,651	1,605
Elmira Heights village, total	*5,061*	*4,188*	*2,732*
In Elmira town	*1,354*	*1,404*	*492*
In Horseheads town	*3,707*	*2,784*	*2,240*
Erin town	774	761	889
Horseheads town	8,420	6,809	5,576
Elmira Heights village (see Elmira town).			
Horseheads village	*2,580*	*2,078*	*1,778*
Southport town	3,421	3,081	2,034
Van Etten town	1,004	1,028	1,134
Van Etten village	*370*	*559*	*476*
Veteran town	1,515	1,471	1,470
Millport village [7]	*589*	.....	.....

[5] CATTARAUGUS.—Part of Olean town annexed to Olean city in 1925. Total for Cattaraugus Indian Reservation, in Cattaraugus, Chautauqua, and Erie Counties: 1,392 in 1930; 1,198 in 1920; 1,374 in 1910.

[6] CHAUTAUQUA.—Cassadaga village incorporated in 1921. For total population of Cattaraugus Indian Reservation, see footnote on Cattaraugus County.

[7] CHEMUNG.—Millport village incorporated in 1923.

Digitized by Google

TABLE 4.—POPULATION OF COUNTIES BY MINOR CIVIL DIVISIONS: 1930, 1920, AND 1910—Continued

MINOR CIVIL DIVISION	1930	1920	1910
Chenango County	**34, 665**	**34, 969**	**35, 575**
Afton town	1, 871	1, 840	1, 780
Afton village	*812*	*782*	*729*
Bainbridge town	2, 192	2, 009	2, 017
Bainbridge village	*1, 324*	*1, 259*	*1, 159*
Columbus town	724	683	838
Coventry town	780	733	764
German town	303	365	371
Greene town	3, 048	2, 917	2, 992
Greene village	*1, 379*	*1, 297*	*1, 275*
Guilford town	1, 710	1, 818	2, 013
Lincklaen town	447	532	570
McDonough town	598	765	813
New Berlin town	2, 123	2, 104	2, 328
New Berlin village	*1, 076*	*1, 070*	*1, 114*
North Norwich town	689	619	601
Norwich city	8, 378	8, 268	7, 422
Norwich town	1, 131	1, 063	1, 138
Otselic town	880	996	1, 104
Oxford town	2, 904	2, 871	3, 014
Oxford village	*1, 601*	*1, 590*	*1, 654*
Pharsalia town	464	553	657
Pitcher town	598	609	664
Plymouth town	767	885	913
Preston town	579	618	649
Sherburne town	2, 619	2, 820	2, 683
Earlville village, total	*868*	*792*	*874*
In Chenango Co.	*255*	*243*	*262*
In Madison Co.	*613*	*549*	*612*
Sherburne village	*1, 077*	*1, 104*	*960*
Smithville town	831	843	949
Smyrna town	1, 020	1, 058	1, 205
Smyrna village	*226*	*201*	*257*
Clinton County	**46, 687**	**43, 898**	**48, 230**
Altona town	1, 834	1, 911	2, 383
Ausable town	1, 868	1, 636	2, 045
Keeseville village, total	*1, 794*	*1, 524*	*1, 835*
In Clinton Co.	*1, 025*	*813*	*1, 046*
In Essex Co.	*769*	*711*	*789*
Beekmantown town	1, 533	1, 590	1, 803
Black Brook town	1, 692	1, 822	1, 959
Champlain town	4, 848	4, 535	4, 637
Champlain village	*1, 197*	*1, 140*	*1, 280*
Rouses Point village	*1, 920*	*1, 700*	*1, 688*
Chazy town	2, 916	2, 607	2, 973
Clinton town	1, 191	1, 395	1, 508
Dannemora town	4, 720	4, 061	4, 203
Dannemora village, total	*3, 848*	*2, 623*	*2, 657*
In Dannemora town	*3, 185*	*2, 291*	*2, 541*
In Saranac town	*163*	*332*	*96*
Ellenburg town	2, 243	2, 475	3, 079
Mooers town	2, 655	2, 788	3, 163
Mooers village	*465*	*512*	*560*
Peru town	1, 989	2, 000	2, 236
Plattsburg city	13, 349	10, 909	11, 138
Plattsburg town	2, 132	2, 085	2, 362
Saranac town	2, 367	2, 684	3, 000
Dannemora village (see Dannemora town).			
Schuyler Falls town	1, 350	1, 400	1, 588
Columbia County	**41, 617**	**38, 930**	**43, 658**
Ancram town	850	1, 015	1, 137
Austerlitz town	643	666	811
Canaan town	979	1, 085	1, 167
Chatham town	2, 908	2, 705	3, 396
Chatham village, total	*2, 424*	*2, 710*	*2, 851*
In Chatham town	*1, 118*	*1, 573*	*1, 114*
In Ghent town	*1, 306*	*1, 137*	*1, 737*
Claverack town	4, 168	3, 747	4 114
Philmont village	*1, 868*	*1, 919*	*1, 818*
Clermont town	805	667	800
Columbia County—Continued.			
Copake town	1, 165	1, 114	1, 283
Gallatin town	511	633	720
Germantown town	1, 462	1, 424	1, 649
Ghent town	2, 818	2, 451	2, 819
Chatham village (see Chatham town).			
Greenport town	1, 800	1, 103	1, 639
Hillsdale town	968	1, 052	1, 504
Hudson city	12, 337	11, 745	11, 417
Kinderhook town	3, 104	2, 935	2, 947
Kinderhook village	*822*	*722*	*698*
Valatie village	*1, 246*	*1, 301*	*1, 219*
Livingston town	1, 473	1, 339	1, 620
New Lebanon town	1, 081	1, 133	1, 378
Stockport town	2, 422	1, 909	2, 506
Stuyvesant town	1, 440	1, 541	1, 980
Taghkanic town	683	666	771
Cortland County	**31, 709**	**29, 625**	**29, 249**
Cincinnatus town	901	941	965
Cortland city	15, 043	13, 204	11, 504
Cortlandville town	3, 520	3, 237	3, 155
Homer village, total	*3, 195*	*2, 356*	*2, 696*
In Cortlandville town	*611*	*68*	*59*
In Homer town	*2, 584*	*2, 288*	*2, 636*
McGrawville village	*1, 082*	*1, 032*	*931*
Cuyler town	748	813	881
Freetown town	418	485	551
Harford town	554	553	623
Homer town	3, 991	3, 554	3, 891
Homer village (see Cortlandville town).			
Lapeer town	393	423	475
Marathon town	1, 322	1, 296	1, 589
Marathon village	*860*	*565*	*1, 079*
Preble town	642	678	757
Scott town	544	625	718
Solon town	483	498	518
Taylor town	504	647	711
Truxton town	997	920	1, 132
Virgil town	1, 137	1, 009	1, 136
Willet town	512	592	643
Delaware County	**41, 163**	**42, 774**	**45, 575**
Andes town	1, 899	1, 922	2, 007
Andes village	*395*	*394*	*414*
Bovina town	771	858	912
Colchester town	2, 489	2, 849	3, 193
Downsville village [5]	*532*	-------	-------
Davenport town	1, 197	1, 313	1, 427
Delhi town	2, 853	2, 721	2, 815
Delhi village	*1, 840*	*1, 669*	*1, 730*
Deposit town	1, 469	1, 415	1, 641
Deposit village, total	*1, 887*	*1, 943*	*1, 864*
In Delaware Co.	*760*	*741*	*720*
In Broome Co.	*1, 127*	*1, 202*	*1, 144*
Franklin town	2, 037	2, 132	2, 403
Franklin village	*461*	*476*	*473*
Hamden town	1, 171	1, 248	1, 373
Hancock town	3, 953	4, 122	5, 191
Hancock village	*1, 427*	*1, 326*	*1, 329*
Harpersfield town	1, 265	1, 184	1, 244
Stamford village, total	*1, 103*	*947*	*973*
In Harpersfield town	*372*	*291*	*289*
In Stamford town	*731*	*656*	*684*
Kortright town	1, 340	1, 550	1, 481
Masonville town	854	878	1, 053
Meredith town	1, 295	1, 394	1, 393
Middletown town	3, 532	3, 522	3, 802
Fleischmanns village	*396*	*425*	-------
Margaretville village	*771*	*650*	*669*
Roxbury town	2, 267	2, 258	2, 164

[5] DELAWARE.—Downsville village incorporated in 1921.

Digitized by Google

TABLE 4.—POPULATION OF COUNTIES BY MINOR CIVIL DIVISIONS: 1930, 1920, AND 1910—Continued

MINOR CIVIL DIVISION	1930	1920	1910
Delaware County—Continued.			
Sidney town	3,854	4,133	4,148
Sidney village	*2,444*	*2,670*	*2,507*
Stamford town	2,141	2,104	2,113
Hobart village	*580*	*587*	*544*
Stamford village (see Harpersfield town).			
Tompkins town	1,665	1,737	2,127
Walton town	5,111	5,425	5,088
Walton village	*3,496*	*3,598*	*3,106*
Dutchess County	**105,462**	**91,747**	**87,661**
Amenia town	1,969	1,831	2,123
Beacon city	11,933	10,996	10,020
Beekman town	764	844	827
Clinton town	1,041	1,198	1,278
Dover town	3,775	1,710	2,016
East Fishkill town	1,845	1,944	2,226
Fishkill town	2,890	2,095	3,229
Fishkill village	*553*	*479*	*516*
Hyde Park town	3,388	2,880	3,019
La Grange town	1,210	1,132	1,350
Milan town	622	704	893
Northeast town	2,119	1,922	2,110
Millerton village	*919*	*829*	*858*
Pawling town	2,391	1,955	1,927
Pawling village	*1,204*	*1,032*	*848*
Pine Plains town	1,209	1,252	1,420
Pleasant Valley town	1,520	1,160	1,358
Poughkeepsie city [9]	40,288	35,000	27,936
Poughkeepsie town [9]	12,707	10,519	8,626
Wappingers Falls village, total	*3,336*	*3,235*	*3,196*
In Poughkeepsie town	*872*	*1,017*	*924*
In Wappinger town	*2,464*	*2,218*	*2,271*
Red Hook town	3,404	3,218	3,705
Red Hook village	*996*	*827*	*960*
Tivoli village	*713*	*876*	*1,034*
Rhinebeck town	2,968	2,770	3,532
Rhinebeck village	*1,569*	*1,397*	*1,548*
Stanford town	1,269	1,368	1,520
Union Vale town	1,025	987	1,097
Wappinger town	4,083	3,467	3,813
Wappingers Falls village (see Poughkeepsie town).			
Washington town	3,042	2,795	3,027
Millbrook village	*1,296*	*1,096*	*1,136*
Erie County	**762,408**	**634,688**	**528,985**
Alden town	4,463	2,433	2,748
Alden village	*846*	*765*	*828*
Amherst town [10]	13,181	6,286	4,629
Williamsville village [10]	*3,119*	[10] *1,667*	*1,105*
Aurora town	6,875	5,312	4,479
East Aurora village	*4,815*	*3,703*	*2,781*
Boston town	1,368	1,325	1,535
Brant town	1,693	1,830	2,125
Farnham village	*453*	*516*	*540*
Buffalo city	573,076	506,775	423,715
Cheektowaga town	20,849	11,923	7,650
Depew village, total	*6,536*	*5,850*	*3,921*
In Cheektowaga town	*1,235*	*902*	*750*
In Lancaster town	*5,301*	*4,948*	*3,171*
Sloan village	*3,482*	*1,791*	*1,259*
Erie County—Con.			
Clarence town	3,208	2,660	2,991
Colden town	1,217	1,259	1,303
Collins town	4,424	4,061	3,742
Gowanda village, total	*3,042*	*2,673*	*2,012*
In Erie Co.	*955*	*840*	*663*
In Cattaraugus Co.	*2,087*	*1,833*	*1,349*
Concord town	4,453	4,223	4,391
Springville village	*2,540*	*2,331*	*2,246*
East Hamburg town	4,234	3,120	2,636
Orchard Park village [10]	*1,144*	.....	.....
Eden town	2,773	2,352	2,526
Elma town	2,320	1,966	2,130
Evans town	3,827	3,468	3,124
Angola village	*1,543*	*1,307*	*898*
Grand Island town	626	728	914
Hamburg town [10]	13,058	8,656	6,059
Blasdell village	*2,015*	*1,401*	*849*
Hamburg village [10]	*4,731*	*3,185*	*2,134*
Holland town	1,473	1,410	1,468
Lackawanna city	23,948	17,918	14,549
Lancaster town	15,260	13,172	9,663
Depew village (see Cheektowaga town).			
Lancaster village	*7,040*	*6,059*	*4,364*
Marilla town	1,282	1,237	1,382
Newstead town	4,334	4,043	3,697
Akron village	*2,188*	*1,960*	*1,677*
North Collins town	2,522	2,271	2,424
North Collins village	*1,165*	*1,158*	.....
Sardinia town	1,518	1,518	1,644
Tonawanda city	12,681	10,068	8,290
Tonawanda town	25,006	5,505	2,175
Kenmore village	*16,482*	*3,160*	*1,020*
Wales town	1,086	985	1,203
West Seneca town	10,401	7,002	4,605
Cattaraugus Indian Reservation, part [10]	1,196	1,007	1,125
Tonawanda Indian Reservation, part [10]	56	55	63
Essex County	**33,959**	**31,871**	**33,458**
Chesterfield town	1,599	1,538	1,829
Keeseville village, total	*1,794*	*1,524*	*1,835*
In Essex Co.	*769*	*711*	*789*
In Clinton Co.	*1,025*	*813*	*1,046*
Crown Point town	1,468	1,413	1,690
Elizabethtown town	1,113	1,042	1,108
Elizabethtown village	*636*	*518*	*505*
Essex town	1,116	1,025	1,276
Jay town	2,153	2,226	2,231
Keene town	1,001	1,032	1,227
Lewis town	667	739	937
Minerva town	567	610	848
Moriah town	6,191	6,626	6,754
Port Henry village	*2,040*	*2,183*	*2,266*
Newcomb town	437	313	509
North Elba town	6,472	4,343	3,896
Lake Placid village	*2,930*	*2,099*	*1,682*
Saranac Lake village, total	*8,020*	*5,174*	*4,983*
In North Elba town	*1,803*	*1,010*	*1,019*
In St. Armand town	*258*	*109*	*67*
In Franklin Co.	*5,959*	*4,055*	*3,897*
North Hudson town	235	397	434
St. Armand town	1,190	727	746
Bloomingdale village	*420*	[11] *298*	*582*
Saranac Lake village (see North Elba town).			

[9] DUTCHESS.—Part of Poughkeepsie town annexed to Poughkeepsie city in 1928.

[10] ERIE.—Population of Williamsville village in 1920 has been corrected by exclusion of population (86) of St. Francis Home for the Aged and Infirm. Parts of Amherst town annexed to Williamsville village in 1923 and 1924 and part of Hamburg town to Hamburg village in 1928. Orchard Park village incorporated in 1921. Total population of Tonawanda Indian Reservation, in Erie and Genesee Counties: 443 in 1930; 400 in 1920; 497 in 1910; no population in 1930 for that part in Niagara County. For total population of Cattaraugus Indian Reservation, see footnote on Cattaraugus County.

[11] ESSEX.—Population of Bloomingdale village in 1920 has been corrected by exclusion of population (192) of Trudeau Sanatorium. Parts of Ticonderoga town annexed to Ticonderoga village in 1922 and 1923.

Digitized by Google

TABLE 4.—POPULATION OF COUNTIES BY MINOR CIVIL DIVISIONS: 1930, 1920, AND 1910—Continued

MINOR CIVIL DIVISION	1930	1920	1910
Essex County—Con.			
Schroon town	932	852	1,013
Ticonderoga town [11]	5,105	5,267	4,940
Ticonderoga village [11]	*3,680*	*2,102*	*2,475*
Westport town	1,534	1,492	1,867
Westport village	*790*	*669*	*692*
Willsboro town	1,612	1,684	1,580
Wilmington town	567	545	573
Franklin County	**45,694**	**43,541**	**45,717**
Altamont town [12]	6,097	4,927	4,691
Tupper Lake village [12]	*5,271*	*2,508*	*3,067*
Bangor town	1,701	1,927	1,946
North Bangor village	*319*	*362*	.....
Belmont town	1,303	1,552	2,341
Bombay town	1,216	1,251	1,339
Brandon town	516	728	872
Brighton town	993	684	741
Burke town	1,512	1,578	1,772
Burke village [12]	*325*	.....	.....
Chateaugay town	2,687	2,856	2,840
Chateaugay village	*1,169*	*1,291*	*1,045*
Constable town	1,016	1,100	1,323
Dickinson town	1,061	1,312	1,609
Duane town	177	209	300
Fort Covington town	1,728	1,966	2,028
Fort Covington village	*764*	*836*	*877*
Franklin town	1,242	1,280	1,447
Harrietstown town	6,856	4,797	4,753
Saranac Lake village, total	*8,020*	*5,174*	*4,983*
In Franklin Co	*5,959*	*4,055*	*3,897*
In Essex Co	*2,061*	*1,119*	*1,086*
Malone town	11,798	10,830	10,154
Malone village	*8,657*	*7,556*	*6,467*
Moira town	2,101	2,264	2,346
Brushton village [12]	*470*	.....	.....
Santa Clara town	528	541	675
Waverly town	1,337	1,695	2,170
Westville town	880	1,028	1,121
St. Regis Indian Reservation	945	1,016	1,249
Fulton County	**46,560**	**44,927**	**44,534**
Bleecker town	202	389	500
Broadalbin town	2,226	1,949	1,845
Broadalbin village [13]	*1,341*	.....	.....
Caroga town	306	332	441
Ephratah town	949	1,038	1,312
Gloversville city	23,099	22,075	20,642
Johnstown city	10,801	10,908	10,447
Johnstown town	2,612	1,948	2,511
Mayfield town	2,077	1,866	2,065
Mayfield village	*722*	*592*	*590*
Northampton town	1,919	2,191	2,228
Northville village	*1,250*	*1,190*	*1,130*
Oppenheim town	1,147	1,182	1,241
Dolgeville village, total	*3,309*	*3,448*	*2,685*
In Fulton Co	*184*	*218*	*175*
In Herkimer Co	*3,125*	*3,230*	*2,510*
Perth town	838	596	695
Stratford town	384	453	607
Genesee County	**44,468**	**37,976**	**37,615**
Alabama town	1,734	1,530	1,797
Alexander town	1,378	1,287	1,362
Alexander village	*212*	*194*	*212*
Batavia city	17,375	13,541	11,613
Batavia town	2,248	1,752	2,217
Bergen town	1,512	1,497	1,631
Bergen village	*724*	*676*	*687*
Bethany town	1,254	1,196	1,270
Byron town	1,347	1,273	1,520
Darien town	1,740	1,617	1,779
Elba town	1,695	1,394	1,384
Elba village	*492*	*386*	*351*
Le Roy town	6,007	5,510	5,442
Le Roy village	*4,474*	*4,203*	*3,771*
Oakfield town	3,115	2,438	2,115
Oakfield village	*1,919*	*1,422*	*1,236*
Pavilion town	1,286	1,337	1,462
Pembroke town	2,209	2,202	2,301
Corfu village	*418*	*458*	*413*
Stafford town	1,231	1,057	1,288
Tonawanda Indian Reservation, part [14]	387	345	434
Greene County	**25,808**	**25,796**	**30,214**
Ashland town	482	560	640
Athens town	2,254	2,361	2,720
Athens village	*1,618*	*1,844*	*1,956*
Cairo town	1,772	1,487	1,841
Catskill town	8,200	7,670	9,066
Catskill village	*5,082*	*4,728*	*5,296*
Coxsackie town	3,139	2,994	3,620
Coxsackie village	*2,195*	*2,121*	*2,494*
Durham town	1,104	1,211	1,475
Greenville town	1,276	1,362	1,556
Halcott town	223	272	331
Hunter town	2,299	2,309	2,609
Hunter village	*624*	*683*	*408*
Tannersville village	*656*	*597*	*660*
Jewett town	835	883	1,057
Lexington town	815	1,075	1,054
New Baltimore town	1,434	1,536	1,936
Prattsville town	706	830	781
Windham town	1,269	1,246	1,438
Hamilton County	**3,929**	**3,970**	**4,373**
Arietta town [15]	165	176	232
Benson town	69	119	143
Hope town	134	203	258
Indian Lake town	1,120	1,031	1,045
Inlet town	251	171	197
Lake Pleasant town	540	393	458
Speculator village [15]	*261*	.....	.....
Long Lake town [15]	1,038	1,116	1,149
Morehouse town	85	109	119
Wells town	527	652	742
Herkimer County	**64,006**	**64,962**	[16] **56,356**
Columbia town	915	911	1,071
Danube town	790	746	941

[11] ESSEX.—For footnote, see preceding page.
[12] FRANKLIN.—Part of Altamont town annexed to Tupper Lake village in 1928. Burke village incorporated in 1922; Brushton village in 1925.
[13] FULTON.—Broadalbin village incorporated in 1924.
[14] GENESEE.—For total population of Tonawanda Indian Reservation, see footnote on Erie County.
[15] HAMILTON.—Part of Arietta town annexed to Long Lake town, and part of Long Lake town annexed to Arietta town, in 1928. Speculator village incorporated in 1925.
[16] HERKIMER.—County total for 1910 includes population (178) of Wilmurt town, annexed to Ohio and Webb towns between 1910 and 1920.

TABLE 4.—POPULATION OF COUNTIES BY MINOR CIVIL DIVISIONS: 1930, 1920, AND 1910—Continued

MINOR CIVIL DIVISION	1930	1920	1910
Herkimer County—Continued.			
Fairfield town	1,248	1,337	1,305
Middleville village, total	*760*	*790*	*625*
In Fairfield town	*446*	*442*	*357*
In Newport town	*314*	*348*	*268*
Frankfort town	6,918	6,483	5,105
Frankfort village	*4,203*	*4,198*	*3,303*
German Flats town	13,923	14,089	10,160
Ilion village	*9,890*	*10,169*	*6,588*
Mohawk village	*2,835*	*2,919*	*2,079*
Herkimer town	12,327	11,982	8,797
Herkimer village	*10,446*	*10,453*	*7,520*
Litchfield town	712	747	803
Little Falls city	11,105	13,029	12,273
Little Falls town	741	684	638
Manheim town	3,831	3,886	3,355
Dolgeville village, total	*3,309*	*3,448*	*2,685*
In Herkimer Co.	*3,125*	*3,230*	*2,510*
In Fulton Co.	*184*	*218*	*175*
Newport town	1,768	1,700	1,490
Middleville village (see Fairfield town).			
Newport village	*696*	*703*	*583*
Poland village, total	*462*	*349*	*332*
In Newport town	*109*	*79*	*79*
In Russia town	*353*	*270*	*253*
Norway town	482	488	642
Ohio town	457	583	527
Russia town	1,347	1,433	1,772
Cold Brook village	*288*	*261*	*358*
Poland village (see Newport town).			
Salisbury town	1,244	1,418	1,468
Schuyler town	1,146	1,007	1,227
Stark town	844	811	897
Warren town	974	959	1,071
Webb town	1,785	1,357	1,250
Old Forge village	*840*	*585*	*466*
Winfield town	1,440	1,312	1,386
West Winfield village	*779*	*725*	*726*
Jefferson County	**83,574**	**82,250**	**80,382**
Adams town	3,284	3,194	3,128
Adams village	*1,613*	*1,557*	*1,458*
Alexandria town	3,953	3,567	4,259
Alexandria Bay village	*1,962*	*1,649*	*1,899*
Antwerp town	2,292	2,569	2,848
Antwerp village	*868*	*1,012*	*974*
Brownville town	3,489	3,856	3,615
Brownville village	*842*	*976*	*854*
Dexter village	*1,020*	*1,164*	*1,005*
Glen Park village, total	*559*	*661*	*522*
In Brownville town	*537*	*618*	*522*
In Pamelia town	*22*	*43*	-------
Cape Vincent town	1,958	2,111	2,575
Cape Vincent village	*898*	*913*	*1,155*
Champion town	3,001	2,854	2,704
West Carthage village	*1,722*	*1,666*	*1,393*
Clayton town	3,698	3,618	4,028
Clayton village	*1,940*	*1,849*	*1,941*
Ellisburg town	3,026	3,192	3,634
Ellisburg village	*253*	*275*	*702*
Mannsville village	*313*	*265*	*330*
Henderson town	1,165	1,229	1,485
Henderson village	*262*	*299*	*340*
Hounsfield town	2,926	2,297	2,217
Sackets Harbor village	*742*	*667*	*868*
Jefferson County—Continued.			
Le Ray town	2,422	2,366	2,555
Black River village, total	*923*	*937*	*916*
In Le Ray town	*514*	*459*	*485*
In Rutland town	*409*	*478*	*431*
Evans Mills village [17]	*514*	-------	-------
Lorraine town	848	790	940
Lyme town	1,585	1,642	1,955
Chaumont village	*596*	*595*	*708*
Orleans town	1,790	1,869	2,160
Pamelia town	979	988	976
Glen Park village (see Brownville town).			
Philadelphia town	1,562	1,549	1,640
Philadelphia village	*817*	*794*	*842*
Rodman town	935	1,027	1,123
Rutland town	1,734	1,810	1,862
Black River village (see Le Ray town).			
Theresa town	1,715	1,762	2,036
Theresa village	*873*	*857*	*932*
Watertown city	32,205	31,285	26,730
Watertown town	1,270	1,116	1,097
Wilna town	7,322	7,014	6,218
Carthage village	*4,460*	*4,320*	*3,563*
Deferiet village [17]	*739*	-------	-------
Herrings village [17]	*274*	-------	-------
Worth town	415	545	597
Kings County [18]	**2,560,401**	**2,018,356**	**1,634,351**
Brooklyn Borough (part of New York City) [18]	2,560,401	2,018,356	1,634,351
Lewis County	**23,447**	**23,704**	**24,849**
Croghan town	2,392	2,551	2,807
Croghan village, total	*732*	*646*	*621*
In Croghan town	*449*	*412*	*434*
In New Bremen town	*283*	*234*	*187*
Denmark town	1,987	1,905	1,889
Castorland village [19]	*315*	-------	-------
Copenhagen village	*589*	*564*	*585*
Diana town	2,080	2,181	2,279
Harrisville village	*896*	*900*	*921*
Greig town	821	635	807
Harrisburg town	589	619	686
High Market town	222	316	409
Lewis town	677	753	801
Leyden town	1,482	1,515	1,613
Port Leyden village, total	*717*	*735*	*764*
In Leyden town	*571*	*592*	*603*
In Lyonsdale town	*146*	*143*	*161*
Lowville town	4,336	3,915	3,875
Lowville village	*3,424*	*3,127*	*2,940*
Lyonsdale town	762	918	1,007
Lyons Falls village, total [19]	*882*	*818*	*759*
In Lyonsdale town	*43*	*32*	*37*
In West Turin town	*839*	*786*	*722*
Port Leyden village (see Leyden town).			
Martinsburg town	1,860	1,566	1,546
Montague town	366	450	531
New Bremen town	1,597	1,609	1,609
Croghan village (see Croghan town).			

[17] JEFFERSON.—Evans Mills village incorporated in 1922; Deferiet village and Herrings village, in 1921.
[18] KINGS.—For total population of New York City, see Table 5. Part of Kings County annexed to Queens, and part of Queens annexed, in 1925.
[19] LEWIS.—Part of West Turin town annexed to Lyons Falls village in 1926. Castorland village incorporated in 1929.

Digitized by Google

TABLE 4.—POPULATION OF COUNTIES BY MINOR CIVIL DIVISIONS: 1930, 1920, AND 1910—Continued

MINOR CIVIL DIVISION	1930	1920	1910
Lewis County—Con.			
Osceola town	319	431	456
Pinckney town	646	688	806
Turin town	897	1,016	1,030
Turin village	*260*	*327*	*349*
Watson town	528	707	757
West Turin town [19]	1,886	1,929	1,941
Constableville village	*348*	*380*	*407*
Lyons Falls village (see Lyonsdale town).			
Livingston County[19a]	**37,560**	**36,830**	**38,037**
Avon town	3,566	3,350	3,432
Avon village	*2,403*	*2,585*	*2,053*
Caledonia town	2,305	1,988	2,248
Caledonia village	*1,487*	*1,170*	*1,290*
Conesus town	832	814	937
Geneseo town	3,135	3,007	3,188
Geneseo village	*2,261*	*2,157*	*2,067*
Groveland town	3,295	2,920	2,820
Leicester town	1,565	1,686	1,702
Leicester village	*285*	*279*	*304*
Lima town[19a]	1,900	1,890	2,068
Lima village	*897*	*843*	*866*
Livonia town	2,644	2,600	2,819
Livonia village	*774*	*743*	*823*
Mount Morris town	4,234	4,470	4,004
Mount Morris village	*3,238*	*3,312*	*2,782*
North Dansville town	5,310	4,793	4,328
Dansville village	*4,928*	*4,631*	*3,938*
Nunda town	2,100	2,272	2,361
Nunda village	*1,085*	*1,152*	*1,043*
Ossian town	510	596	730
Portage town	793	860	1,273
Sparta town	974	833	985
Springwater town	1,381	1,416	1,808
West Sparta town	667	695	772
York town	2,349	2,640	2,562
Madison County	**39,790**	**39,535**	**39,289**
Brookfield town	1,750	2,092	2,403
Cazenovia town	3,504	3,343	3,687
Cazenovia village	*1,788*	*1,685*	*1,861*
De Ruyter town	1,047	1,141	1,196
De Ruyter village	*466*	*519*	*538*
Eaton town	2,168	2,223	2,417
Morrisville village	*583*	*497*	*500*
Fenner town	795	780	807
Georgetown town	684	854	925
Hamilton town	3,687	3,354	3,825
Earlville village, total	*868*	*792*	*874*
In Madison Co.	*613*	*549*	*612*
In Chenango Co.	*255*	*243*	*262*
Hamilton village	*1,700*	*1,505*	*1,689*
Lebanon town	895	940	1,079
Lenox town [20]	5,887	5,536	4,851
Canastota village [20]	*4,235*	*3,995*	*3,247*
Wampsville village	*280*	*276*	*212*
Lincoln town	869	821	985
Madison town	1,515	1,629	1,926
Madison village	*287*	*265*	*309*
Nelson town	1,026	1,099	1,139
Oneida city	10,558	10,541	8,317
Smithfield town	653	767	880

MINOR CIVIL DIVISION	1930	1920	1910
Madison County—Continued.			
Stockbridge town	1,369	1,413	1,485
Munnsville village	*345*	*377*	-------
Sullivan town	3,383	3,002	3,367
Chittenango village	*815*	*650*	*678*
Monroe County	**423,881**	**352,034**	**283,212**
Brighton town [21]	9,065	[21] 3,027	3,998
Chili town	2,493	1,780	2,071
Clarkson town	1,456	1,403	1,549
Gates town	3,634	1,419	4,862
Greece town	12,113	3,350	7,777
Hamlin town	2,079	1,999	2,184
Henrietta town	2,142	[21] 1,794	1,972
Irondequoit town [21]	18,024	5,123	3,526
Mendon town	2,636	2,509	2,754
Honeoye Falls village	*1,187*	*1,107*	*1,169*
Ogden town	3,159	2,681	3,143
Spencerport village	*1,249*	*926*	*1,000*
Parma town	3,222	2,923	2,954
Hilton village	*923*	*827*	*627*
Penfield town	3,306	2,087	2,977
Perinton town	9,854	7,799	6,566
East Rochester village, total	*6,627*	*3,901*	*2,598*
In Perinton town	*2,914*	*1,968*	*1,473*
In Pittsford town	*3,713*	*1,933*	*925*
Fairport village	*4,604*	*4,626*	*3,112*
Pittsford town	7,192	4,614	3,634
Pittsford village	*1,460*	*1,328*	*1,205*
Riga town	1,718	1,649	1,853
Churchville village	*652*	*513*	*565*
Rochester city [21]	328,132	295,750	218,149
Rush town	1,901	2,091	2,150
Sweden town	4,613	3,984	4,885
Brockport village	*3,511*	*2,980*	*3,579*
Webster town	4,778	3,976	3,755
Webster village	*1,552*	*1,247*	*1,032*
Wheatland town	2,364	2,076	2,453
Scottsville village	*936*	*784*	-------
Montgomery County	**60,076**	**57,928**	**57,567**
Amsterdam city	34,817	33,524	31,267
Amsterdam town	3,818	3,130	3,074
Fort Johnson village	*833*	*680*	*600*
Hagaman village	*867*	*856*	*875*
Canajoharie town	4,023	3,784	3,889
Ames village [21]	*170*	-------	-------
Canajoharie village	*2,519*	*2,415*	*2,273*
Charleston town	594	785	900
Florida town	1,805	1,651	1,904
Glen town	1,749	1,782	2,002
Fultonville village	*831*	*869*	*812*
Minden town	4,232	4,366	4,645
Fort Plain village	*2,725*	*2,747*	*2,762*
Mohawk town	2,730	2,353	2,488
Fonda village	*1,170*	*1,208*	*1,100*
Palatine town	2,287	2,232	2,517
Nelliston village	*553*	*664*	*737*
Palatine Bridge village	*503*	*443*	*592*
Root town	1,021	1,198	1,512
St. Johnsville town	3,000	3,123	3,369
St. Johnsville village	*2,273*	*2,469*	*2,536*

[19] LEWIS.—For footnote, see preceding page.

[19a] LIVINGSTON.—Part of West Bloomfield town, Ontario County, annexed to Lima town, Livingston County, in 1922.

[20] MADISON.—Part of Lenox town annexed to Canastota village in 1928.

[21] MONROE.—Parts of Brighton and Irondequoit towns annexed to Rochester city in 1923. Population of Brighton and Henrietta towns in 1920 has been corrected by the transfer of population (116) of Iola Sanitorium from the latter to the former.

[21] MONTGOMERY.—Ames village incorporated in 1924.

Digitized by Google

TABLE 4.—POPULATION OF COUNTIES BY MINOR CIVIL DIVISIONS: 1930, 1920, AND 1910—Continued

MINOR CIVIL DIVISION	1930	1920	1910
Nassau County [23]	303,053	126,120	83,930
Glen Cove city	11,430	8,664	
Hempstead town [23]	186,735	70,790	44,297
Bellerose village [23]	*1,202*		
Cedarhurst village	*5,065*	*2,838*	
East Rockaway village	*4,340*	*2,005*	*1,200*
Elmont village [23]	*492*		
Floral Park village, total [m]	*10,016*	*2,097*	*1,225*
In Hempstead town	*8,003*	*1,551*	*928*
In North Hempstead town	*2,013*	*546*	*297*
Freeport village [23]	*15,467*	*8,599*	*4,896*
Garden City village	*7,180*	*2,420*	
Hempstead village [23]	*12,650*	*6,382*	*4,964*
Hewlett Bay Park village [23]	*407*		
Hewlett Harbor village [23]	*240*		
Hewlett Neck village [23]	*253*		
Island Park village [23]	*1,002*		
Jamaica Square village [23]	*460*		
Lawrence village [23]	*3,041*	*2,861*	*1,189*
Lynbrook village [23]	*11,993*	*4,371*	
Malverne village [23]	*2,256*		
New Hyde Park village, total [23]	*3,314*		
In Hempstead town	*1,607*		
In North Hempstead town	*1,707*		
Rockville Centre village [23]	*13,718*	*6,262*	*3,667*
Stewart Manor village [23]	*1,291*		
Valley Stream village [m]	*11,790*		
Woodsburgh village	*376*	*220*	
Long Beach city [23]	5,817	*282*	
North Hempstead town [23]	62,202	26,370	17,831
East Williston village [23]	*493*		
Floral Park village (see Hempstead town).			
Great Neck village [23]	*4,010*		
Great Neck Estates village	*1,738*	*339*	
Kensington village [23]	*824*		
Kings Point village [23]	*1,294*		
Lake Success village [23]	*296*		
Mineola village [23]	*8,155*	*3,016*	*1,981*
Munsey Park village [23]	*411*		
New Hyde Park village (see Hempstead town.)			
North Hills village [23]	*339*		
Old Westbury village [23]	*1,264*		
Plandome village [23]	*769*	*319*	
Plandome Heights village [23]	*265*		
Saddle Rock village	*74*	*71*	
Sands Point village	*438*	*284*	
Williston Park village [23]	*4,427*		
Nassau County—Con.			
Oyster Bay town	36,869	20,296	21,802
Bayville village [23]	*1,042*		
Centre Island village [23]	*139*		
Cove Neck village [23]	*276*		
Farmingdale village	*3,373*	*2,091*	*1,567*
Laurelton village [23]	*161*		
Matinecock village [23]	*484*		
Mill Neck village [23]	*516*		
Old Brookville village [m]	*423*		
Sea Cliff village	*3,456*	*2,108*	*1,694*
New York County [24]	1,867,312	2,284,103	2,762,522
Manhattan Borough (part of New York City) [24]	1,867,312	2,284,103	2,331,542
Niagara County	149,329	118,705	92,036
Cambria town	1,786	1,596	1,749
Hartland town	2,500	1,987	2,638
Middleport village, total	*1,596*	*1,416*	*1,530*
In Hartland town	*120*	*134*	*121*
In Royalton town	*1,476*	*1,282*	*1,409*
Lewiston town	3,420	2,750	2,846
Lewiston village	*1,013*	*723*	*713*
Lockport city	23,160	21,308	17,970
Lockport town	2,720	1,833	2,399
Newfane town	4,225	3,515	4,060
Niagara town [25]	865	4,173	1,648
Niagara Falls city [26]	75,460	50,760	30,445
North Tonawanda city	19,019	15,482	11,955
Pendleton town	1,253	1,175	1,267
Porter town	2,954	2,682	2,655
Youngstown village	*639*	*539*	*556*
Royalton town	4,660	4,485	4,956
Middleport village (see Hartland town).			
Somerset town	1,892	2,003	2,260
Barker village	*410*	*431*	*441*
Wheatfield town	2,212	1,884	1,792
Wilson town	2,801	2,753	2,979
Wilson village	*660*	*631*	*655*
Tuscarora Indian Reservation	402	319	417
Oneida County	198,763	182,833	154,157
Annsville town	1,242	1,353	1,449
Augusta town	1,739	1,911	1,959
Oriskany Falls village	*853*	*1,014*	*892*
Ava town	588	615	563
Boonville town	3,320	3,147	3,191
Boonville village	*2,090*	*1,914*	*1,794*
Bridgewater town	730	746	832
Bridgewater village	*228*	*232*	*245*
Camden town	2,977	3,054	3,426
Camden village	*1,912*	*1,941*	*2,170*

[23] NASSAU.—Part of Queens County (part of Assembly District 5, Queens Borough) annexed to Lawrence village, Nassau County, in 1928. Long Beach village incorporated as a city and made independent in 1922. Parts of Hempstead town annexed to Floral Park village in 1929, to Freeport village in 1923, and parts annexed to Hempstead village, Lynbrook village and Rockville Centre village, at various dates since 1920. Parts of North Hempstead town annexed to Floral Park and Plandome villages in 1929, and part to Mineola village in 1927. Villages incorporated since 1920: Great Neck, Kensington, Malverne in 1921; Bellerose, Kings Point, Old Westbury in 1924; Hewlett Harbor, Jamaica Square, Mill Neck, Valley Stream in 1925; Centre Island, East Williston, Island Park, Laurelton, Williston Park in 1926; Cove Neck, Elmont, Hewlett Neck, New Hyde Park, Stewart Manor in 1927; Hewlett Bay Park, Matinecock in 1928; North Hills, Old Brookville, Plandome Heights in 1929; Munsey Park in 1930. Lake Success village incorporated in 1927, and name changed from Success in 1928. Bayville village not returned separately in 1920.

[24] NEW YORK.—County total for 1910 includes population (430,980) of Bronx Borough, taken to form Bronx County in 1914. For total population of New York City see Table 5.

[25] NIAGARA.—Part of Niagara town (La Salle village, population 3,813 in 1920; 1,299 in 1910) annexed to Niagara Falls city in 1927.

Digitized by Google

[illegible]

[illegible]

| | | |

TABLE 4.—POPULATION OF COUNTIES BY MINOR CIVIL DIVISIONS: 1930, 1920, AND 1910—Continued

MINOR CIVIL DIVISION	1930	1920	1910
Orange County	**130,383**	**119,844**	**116,001**
Blooming Grove town	1,922	1,881	2,110
Washingtonville village	*663*	*631*	*631*
Chester town	2,164	1,803	2,061
Chester village	*1,154*	*1,049*	*1,210*
Cornwall town	5,067	4,259	5,690
Cornwall village	*1,910*	*1,755*	*2,658*
Crawford town	1,800	1,507	1,659
Deerpark town	1,779	1,615	1,696
Goshen town	5,182	5,016	5,149
Goshen village	*2,891*	*2,843*	*3,081*
Greenville town	674	618	644
Hamptonburg town	1,130	1,104	1,168
Highlands town	7,057	6,136	6,133
Highland Falls village	*2,910*	*2,588*	*2,470*
Middletown city	21,276	18,420	15,313
Minisink town	1,360	1,252	1,304
Unionville village	*438*	*402*	*351*
Monroe town	3,000	2,630	2,285
Harriman village	*657*	*680*	-------
Monroe village	*1,621*	*1,527*	*1,195*
Montgomery town	8,082	8,351	7,439
Maybrook village [29]	*1,159*	-------	-------
Montgomery village	*884*	*906*	*941*
Walden village	*4,283*	*5,493*	*4,004*
Mount Hope town	1,847	1,708	1,786
Otisville village [29]	*809*	-------	-------
Newburgh city [29]	31,275	30,366	27,805
Newburgh town [29]	5,072	4,034	5,132
New Windsor town	3,126	2,984	2,667
Port Jervis city	10,243	10,171	9,564
Tuxedo town	2,606	2,355	2,858
Wallkill town	3,835	2,598	2,578
Warwick town	8,017	7,462	7,141
Greenwood Lake village [29]	*332*	-------	-------
Warwick village	*2,443*	*2,420*	*2,318*
Wawayanda town	1,946	1,689	1,603
Woodbury town	1,923	1,885	2,216
Orleans County	**28,795**	**28,619**	**32,000**
Albion town	5,994	5,816	6,455
Albion village, total	*4,878*	*4,683*	*5,016*
In Albion town	*4,693*	*4,512*	*4,901*
In Gaines town	*185*	*171*	*115*
Barre town	1,686	1,622	1,812
Carlton town	1,699	1,832	2,259
Clarendon town	1,224	1,139	1,335
Gaines town	1,702	1,669	1,946
Albion village (see Albion town).			
Kendall town	1,311	1,275	1,585
Murray town	3,251	3,390	3,969
Holley village	*1,558*	*1,625*	*1,679*
Ridgeway town	6,068	5,969	6,538
Medina village, total	*6,071*	*6,011*	*5,685*
In Ridgeway town	*3,760*	*3,822*	*3,741*
In Shelby town	*2,311*	*2,189*	*1,944*
Shelby town	3,946	3,937	3,945
Medina village (see Ridgeway town).			
Yates town	1,914	1,940	2,156
Lyndonville village	*708*	*738*	*647*
Oswego County	**69,645**	**71,045**	**71,664**
Albion town	1,175	1,288	1,472
Altmar village	*378*	*315*	*363*
Amboy town	507	617	736
Boylston town	444	545	667
Constantia town	1,405	1,789	2,023
Cleveland village	*416*	*541*	*687*
Fulton city	12,462	13,043	10,480
Granby town	2,130	1,913	2,022
Hannibal town	1,855	1,834	2,148
Hannibal village	*410*	*400*	*330*
Hastings town	2,149	2,153	2,315
Central Square village	*542*	*448*	*429*
Oswego County—Con.			
Mexico town	2,720	2,824	2,982
Mexico village	*1,297*	*1,336*	*1,233*
Minetto town	856	913	-------
New Haven town	1,116	1,256	1,461
Orwell town	826	890	929
Oswego city	22,652	23,626	23,368
Oswego town	1,830	1,662	2,671
Palermo town	1,012	1,046	1,255
Parish town	1,249	1,265	1,311
Parish village	*508*	*476*	*490*
Redfield town	583	647	803
Richland town	3,816	3,738	3,791
Pulaski village	*2,046*	*1,895*	*1,788*
Sandy Creek town	2,156	2,018	2,106
Lacona village	*546*	*461*	*443*
Sandy Creek village	*648*	*566*	*617*
Schroeppel town	3,010	2,617	2,707
Phoenix village	*1,758*	*1,747*	*1,642*
Scriba town	1,973	1,817	2,199
Volney town	2,347	1,995	2,407
West Monroe town	666	782	915
Williamstown town	706	767	896
Otsego County	**46,710**	**46,200**	**47,216**
Burlington town	913	999	1,108
Butternuts town	1,260	1,383	1,453
Gilbertsville village	*362*	*419*	*455*
Cherry Valley town	1,326	1,400	1,706
Cherry Valley village	*707*	*728*	*709*
Decatur town	336	422	476
Edmeston town	1,556	1,553	1,567
Exeter town	691	814	1,067
Hartwick town	1,487	1,648	1,813
Laurens town	1,423	1,335	1,453
Laurens village	*246*	*228*	*242*
Maryland town	1,530	1,529	1,852
Schenevus village	*562*	*526*	*576*
Middlefield town	1,504	1,547	1,949
Cooperstown village, total	*2,909*	*2,725*	*2,484*
In Middlefield town	*61*	*58*	*48*
In Otsego town	*2,848*	*2,667*	*2,436*
Milford town	1,635	1,616	1,825
Milford village	*491*	*505*	*511*
Morris town	1,355	1,207	1,434
Morris village	*554*	*420*	*535*
New Lisbon town	781	912	1,039
Oneonta city	12,536	11,582	9,491
Oneonta town	2,314	1,601	1,307
Otego town	1,373	1,366	1,699
Otego village	*555*	*540*	*676*
Otsego town	4,345	4,223	4,287
Cooperstown village (see Middlefield town).			
Pittsfield town	727	813	917
Plainfield town	707	791	844
Richfield town	2,099	2,133	2,212
Richfield Springs village	*1,533*	*1,388*	*1,503*
Roseboom town	633	773	885
Springfield town	1,305	1,287	1,468
Unadilla town	2,276	2,395	2,376
Unadilla village	*1,063*	*1,157*	*1,009*
Westford town	652	735	803
Worcester town	1,946	2,136	2,185
Putnam County	**13,744**	**10,802**	**14,665**
Carmel town	3,434	2,299	2,610
Kent town	770	696	908
Patterson town	1,196	1,231	1,536
Phillipstown town	3,982	3,272	5,345
Cold Spring village	*1,784*	*1,433*	*2,549*
Nelsonville village	*470*	*412*	*765*

[29] ORANGE.—Parts of Newburgh town annexed to Newburgh city in 1922 and 1926. Otisville village incorporated in 1921; Greenwood Lake village in 1924; Maybrook village in 1925.

Digitized by Google

TABLE 4.—POPULATION OF COUNTIES BY MINOR CIVIL DIVISIONS: 1930, 1920, AND 1910—Continued

MINOR CIVIL DIVISION	1930	1920	1910
Putnam County—Continued.			
Putnam Valley town	859	704	924
Southeast town	3,503	2,600	3,282
Brewster village	*1,684*	*859*	*1,296*
Queens County [30]	**1,079,129**	**469,042**	**284,041**
Queens Borough (part of New York City) [30]	1,079,129	469,042	284,041
Rensselaer County	**119,781**	**113,129**	**122,276**
Berlin town	1,359	1,305	1,615
Brunswick town	3,949	2,812	2,832
East Greenbush town	3,267	1,558	1,350
Grafton town	633	733	1,019
Hoosick town	7,026	6,858	8,315
Hoosick Falls village	*4,755*	*4,896*	*5,538*
Nassau town	2,020	2,015	2,115
Nassau village	*670*	*655*	*529*
North Greenbush town	2,215	[31] 1,425	1,293
Petersburg town	976	1,066	1,238
Pittstown town	2,426	2,342	2,920
Valley Falls village, total	*577*	*633*	*835*
In Pittstown town	*483*	*523*	*700*
In Schaghticoke town	*94*	*110*	*135*
Poestenkill town	1,164	1,002	1,078
Rensselaer city	11,223	10,823	10,711
Sandlake town	2,022	1,916	2,128
Schaghticoke town	3,006	2,177	2,780
Schaghticoke village	*555*	*568*	*765*
Valley Falls village (see Pittstown town).			
Schodack town	4,639	3,992	4,780
Castleton-on-Hudson village	*1,506*	*1,595*	*1,396*
Stephentown town	1,093	1,109	1,289
Troy city	72,763	[31] 71,996	76,813
Richmond County	**158,346**	**116,531**	**85,969**
Richmond Borough (part of New York City) [32]	158,346	116,531	85,969
Rockland County	**59,599**	**45,548**	**46,873**
Clarkstown town	10,188	7,317	7,980
Upper Nyack village	*842*	*538*	*591*
Haverstraw town	11,603	9,027	9,335
Haverstraw village	*5,621*	*5,226*	*5,669*
West Haverstraw village	*2,834*	*2,018*	*2,369*
Orangetown town	18,020	14,284	14,370
Grand View-on-Hudson village	*252*	*175*	*368*
Nyack village	*5,598*	*4,444*	*4,619*
Piermont village	*1,765*	*1,600*	*1,380*
South Nyack village	*2,212*	*1,799*	*2,068*
Ramapo town [33]	16,321	11,709	11,537
Hillburn village	*1,303*	*1,112*	*1,090*
Sloatsburg village [33]	*1,623*	.....	.....
Rockland County—Continued.			
Ramapo town—Con.			
Spring Valley village [33]	*3,948*	*3,818*	*2,353*
Suffern village	*3,757*	*3,154*	*2,663*
Stony Point town	3,458	3,211	3,651
St. Lawrence County	**90,960**	**88,121**	**89,005**
Brasher town	1,706	1,922	2,179
Canton town	6,795	6,497	6,151
Canton village	*2,828*	[34] *2,522*	*2,701*
Rensselaer Falls village	*285*	*328*	.....
Clare town	227	152	420
Clifton town	1,291	1,573	1,674
Colton town	986	1,299	1,499
De Kalb town	2,346	2,419	2,516
Richville village	*302*	*302*	*307*
De Peyster town	805	806	907
Edwards town	1,399	1,497	1,387
Edwards village	*562*	*577*	*476*
Fine town	1,053	1,459	2,234
Fowler town	1,608	1,310	1,655
Gouverneur town	5,512	5,762	6,020
Gouverneur village	*4,015*	*4,143*	*4,128*
Hammond town	1,338	1,507	1,745
Hammond village	*364*	*409*	*404*
Hermon town	1,356	1,505	1,526
Hermon village	*527*	*622*	*587*
Hopkinton town	1,046	1,244	1,469
Lawrence town	1,526	1,588	1,676
Lisbon town [34]	2,642	2,673	2,981
Louisville town	1,355	1,364	1,492
Macomb town	953	1,055	1,168
Madrid town	1,388	1,390	1,457
Massena town [34]	12,029	8,975	4,806
Massena village [34]	*10,637*	*5,993*	*2,951*
Morristown town	1,658	1,719	1,888
Morristown village	*506*	*489*	*540*
Norfolk town	3,047	3,066	2,938
Norwood village, total	*1,880*	*1,808*	*1,993*
In Norfolk town	*32*	*59*	*61*
In Potsdam town	*1,848*	*1,749*	*1,932*
Ogdensburg city [34]	16,915	14,609	15,933
Oswegatchie town [34]	2,269	2,156	2,235
Heuvelton village	*578*	*559*	.....
Parishville town	1,284	1,453	1,785
Piercefield town	1,330	1,454	770
Pierrepont town	1,379	1,425	1,628
Pitcairn town	570	646	816
Potsdam town	8,880	8,794	8,725
Norwood village (see Norfolk town).			
Potsdam village	*4,136*	*4,039*	*4,036*
Rossie town	720	866	981
Russell town	1,585	1,757	1,842
Stockholm town	2,253	2,437	2,614
Waddington town	1,709	1,742	1,888
Waddington village	*679*	*702*	*731*
Saratoga County	**63,314**	**60,029**	**61,917**
Ballston town [35]	2,578	2,206	2,091
Ballston Spa village, total [35]	*4,591*	*4,103*	*4,158*
In Ballston town	*643*	*558*	*549*
In Milton town	*3,948*	*3,545*	*3,589*

[30] QUEENS.—For total population of New York City, see Table 5. Part of Queens County annexed to Kings and part of Kings annexed, in 1925; part of Queens annexed to Nassau in 1928.

[31] RENSSELAER.—Population for 1920 of Troy city and North Greenbush town has been corrected by the transfer of population of Glenmore Convent and Farm from the former to the latter.

[32] RICHMOND.—For total population of New York City, see Table 5.

[33] ROCKLAND.—Part of Ramapo town annexed to Spring Valley village in 1930. Sloatsburg village incorporated in 1929.

[34] ST. LAWRENCE.—Part of Massena town annexed to Massena village in 1927; part of Lisbon town annexed to Oswegatchie town (Ogdensburg city) in 1922. Ogdensburg city, returned as independent in 1920, made independent of Oswegatchie town in 1927. Population of Canton village in 1920 has been corrected by exclusion of population (109) of St. Lawrence County Almshouse.

[35] SARATOGA.—Part of Ballston town annexed to Ballston Spa village in 1927. The 1910 population shown for Saratoga Springs city includes population (1,017) of that part of Saratoga Springs town later consolidated with Saratoga Springs village.

Digitized by Google

| | | |

TABLE 4.—POPULATION OF COUNTIES BY MINOR CIVIL DIVISIONS: 1930, 1920, AND 1910—Continued

MINOR CIVIL DIVISION	1930	1920	1910
Steuben County— Continued.			
Dansville town	995	1,031	1,303
Erwin town	3,518	3,086	2,211
Painted Post village	*2,328*	*2,170*	*1,224*
Fremont town	697	645	860
Greenwood town	968	941	1,111
Hartsville town	470	545	651
Hornby town	683	700	870
Hornell city	16,250	15,025	13,617
Hornellsville town	2,505	1,829	2,047
Almond village, total [38]	*438*		
In Steuben Co.	*10*		
In Allegany Co.	*428*		
Arkport village	*575*	*463*	
North Hornell village [38]	*452*		
Howard town	1,032	1,127	1,461
Jasper town	986	943	1,264
Lindley town	945	1,024	1,153
Prattsburg town	1,421	1,663	1,834
Prattsburg village	*584*	*654*	*684*
Pulteney town	983	1,062	1,316
Rathbone town	695	761	917
Thurston town	646	674	840
Troupsburg town	1,124	1,406	1,712
Tuscarora town	839	854	1,006
Urbana town	2,108	2,300	2,659
Hammondsport village	*1,063*	*1,060*	*1,254*
Wayland town	3,071	3,004	2,836
Wayland village	*1,814*	*1,790*	*1,392*
Wayne town	516	516	643
West Union town	715	781	985
Wheeler town	677	808	959
Woodhull town	1,151	1,343	1,455
Woodhull village	*290*	*300*	*316*
Suffolk County	**161,055**	**110,246**	**96,138**
Babylon town [39]	19,291	11,315	9,030
Amityville village [39]	*4,457*	*3,365*	*2,517*
Babylon village	*4,342*	*2,523*	*2,600*
Lindenhurst village [39]	*4,040*		
Brookhaven town [39]	28,291	21,847	16,737
Bellport village	*633*	*614*	*419*
Old Field village [39]	*202*		
Patchogue village [39]	*6,860*	*4,031*	*3,824*
Shoreham village	*135*	*11*	
Easthampton town	6,569	4,852	4,722
East Hampton village [39]	*1,934*		
Sag Harbor village, total	*2,773*	*2,093*	*3,408*
In Easthampton town	*989*	*1,103*	*1,168*
In Southampton town	*1,784*	*1,890*	*2,240*
Huntington town	25,582	13,893	12,004
Asharoken village [39]	*98*		
Huntington Bay village [39]	*357*		
Lloyd Harbor village [39]	*480*		
Northport village	*2,528*	*1,977*	*2,096*
Islip town	33,194	20,709	18,346
Brightwaters village	*1,061*	*250*	
Ocean Beach village [39]	*205*		
Saltaire village	*64*	*12*	
Riverhead town	7,956	5,753	5,345
Northville village [39]	*618*		
Suffolk County— Continued.			
Shelter Island town	1,113	890	1,064
Dering Harbor village	*39*	*3*	
Smithtown town	11,855	9,114	7,073
Head of the Harbor village [39]	*244*		
Nissequogue village [39]	*174*		
Village of the Branch [39]	*114*		
Village of the Landing [39]	*144*		
Southampton town [39]	15,341	11,614	11,069
Quogue village [39]	*768*		
Sag Harbor village (see Easthampton town).			
Southampton village [39]	*3,737*	*2,891*	*2,509*
Westhampton Beach village [39]	*994*		
Southold town	11,669	10,147	10,577
Greenport village	*3,062*	*3,122*	*3,089*
Shinnecock and Poospatuck Indian Reservation	194	112	171
Sullivan County	**35,272**	**33,163**	**33,808**
Bethel town	1,799	1,849	2,164
Callicoon town	1,996	1,739	2,059
Jeffersonville village [40]	*448*		
Cochecton town	1,154	1,112	1,142
Delaware town	1,777	1,740	1,842
Fallsburgh town	4,716	4,769	3,782
Woodridge village	*774*	*944*	
Forestburg town	415	405	545
Fremont town	1,386	1,435	1,931
Highland town	880	875	1,031
Liberty town [40]	6,967	6,030	5,402
Liberty village [40]	*3,427*	*2,459*	*2,072*
Lumberland town	499	480	716
Mamakating town	2,277	2,395	2,922
Bloomingburgh village [40]	*215*		
Wurtsboro village	*423*	*562*	*478*
Neversink town	1,256	1,609	1,743
Rockland town	3,286	3,247	3,455
Thompson town	5,950	4,597	4,106
Monticello village	*3,450*	*2,330*	*1,941*
Tusten town	914	881	878
Tioga County	**25,480**	**24,212**	**25,624**
Barton town	7,219	6,746	6,431
Waverly village	*5,662*	*5,270*	*4,855*
Berkshire town	771	805	846
Candor town	2,564	2,639	2,911
Candor village	*669*	*690*	*757*
Newark Valley town	1,843	1,889	2,102
Newark Valley village	*795*	*821*	*925*
Nichols town	1,407	1,392	1,466
Nichols village	*533*	*554*	*533*
Owego town	7,804	6,707	7,474
Owego village	*4,742*	*4,147*	*4,633*
Richford town	805	831	925
Spencer town	1,480	1,526	1,529
Spencer village	*628*	*661*	*569*
Tioga town	1,587	1,677	1,940

[38] STEUBEN.—For footnote, see preceding page.

[39] SUFFOLK.—Part of Babylon town annexed to Amityville village in 1928; part of Brookhaven town annexed to Patchogue village in 1927; parts of Southampton town annexed to Southampton village in 1924 and 1929. Villages incorporated since 1920: East Hampton in 1920; Ocean Beach in 1921; Lindenhurst in 1923; Huntington Bay in 1924; Asharoken in 1925; Lloyd Harbor and Nissequogue in 1926; Old Field, Village of the Branch, and Village of the Landing in 1927; Head of the Harbor, Quogue, and Westhampton Beach in 1928. Northville village incorporated as Sound Avenue in 1921 and name changed to Northville in 1927.

[40] SULLIVAN.—Parts of Liberty town annexed to Liberty village in 1922 and 1923. Jeffersonville and Bloomingburgh villages incorporated in 1924.

Digitized by Google

| | | |

TABLE 4.—POPULATION OF COUNTIES BY MINOR CIVIL DIVISIONS: 1930, 1920, AND 1910—Continued

MINOR CIVIL DIVISION	1930	1920	1910
Westchester County—Continued.			
Eastchester town	20,340	9,372	6,422
Bronxville village	*6,387*	*3,055*	*1,868*
Tuckahoe village	*6,138*	*3,509*	*2,722*
Greenburgh town	35,821	23,881	21,148
Ardsley village	*1,135*	*750*	*537*
Dobbs Ferry village	*5,741*	*4,401*	*3,455*
Elmsford village	*2,935*	*1,535*	--------
Hastings-on-Hudson village	*7,097*	*5,526*	*4,552*
Irvington village	*3,067*	*2,701*	*2,519*
Tarrytown village	*6,841*	*5,807*	*5,600*
Harrison town [a]	10,195	5,006	4,226
Lewisboro town	1,427	1,069	1,127
Mamaroneck town	19,040	7,801	5,602
Larchmont village	*5,282*	*2,468*	*1,958*
Mamaroneck village, total	*11,766*	*6,571*	*5,699*
In Mamaroneck town	*7,110*	*3,536*	*3,414*
In Rye town	*4,656*	*3,035*	*2,285*
Mount Pleasant town	20,944	14,004	11,863
Briar Cliff Manor village, total	*1,794*	*1,027*	*950*
In Mount Pleasant town	*340*	*5*	*23*
In Ossining town	*1,454*	*1,022*	*927*
North Tarrytown village	*7,417*	*5,927*	*5,421*
Pleasantville village	*4,540*	*3,590*	*2,207*
Mount Vernon city	61,499	42,726	30,919
Newcastle town	6,792	3,639	3,573
Mount Kisco village (see Bedford town).			
New Rochelle city	54,000	36,213	28,867
North Castle town	2,540	1,705	1,522
North Salem town	1,128	934	1,258
Ossining town [a]	17,724	12,358	12,828
Briar Cliff Manor village (see Mount Pleasant town).			
Ossining village [a]	*15,241*	*10,739*	*11,480*
Pelham town	11,851	5,195	2,908
North Pelham village	*4,890*	*2,385*	*1,511*
Pelham village	*2,053*	*1,056*	*681*
Pelham Manor village	*4,908*	*1,754*	*852*
Poundridge town	602	515	725
Rye town [a]	37,495	25,819	19,652
Mamaroneck village (see Mamaroneck town).			
Port Chester village	*22,662*	*16,573*	*12,809*
Rye village	*8,712*	*5,308*	*3,964*
Scarsdale town	9,690	3,506	1,300
Scarsdale village	*9,690*	*3,506*	--------
Somers town	1,514	1,117	1,228
White Plains city	35,830	21,031	[a] 17,090
Yonkers city	134,646	100,176	79,803
Yorktown town	2,724	1,441	3,020
Wyoming County	**28,764**	**30,314**	**31,880**
Arcade town	2,404	2,412	2,131
Arcade village	*1,643*	*1,609*	*1,294*
Attica town	2,891	2,743	2,749
Attica village	*2,212*	*2,015*	*1,869*
Bennington town	1,515	1,557	1,742
Castile town	1,996	2,290	2,406
Castile village	*900*	*1,013*	*1,040*
Perry village, total	*4,231*	*4,717*	*4,388*
In Castile town	*227*	*267*	*264*
In Perry town	*4,004*	*4,450*	*4,124*
Covington town	696	788	923
Eagle town	960	1,059	1,141
Gainesville town	2,074	2,276	2,690
Gainesville village	*270*	*341*	*327*
Silver Springs village	*879*	*1,155*	*974*
Genesee Falls town	509	542	615
Java town	1,403	1,469	1,633
Middlebury town	1,091	1,204	1,395
Wyoming village	*576*	*386*	--------
Orangeville town	679	838	952
Perry town	5,086	5,400	5,360
Perry village (see Castile town).			
Pike town	913	1,003	1,194
Pike village	*321*	*304*	*428*
Sheldon town	1,545	1,593	1,713
Warsaw town	4,361	4,396	4,308
Warsaw village	*3,477*	*3,622*	*3,206*
Wethersfield town	641	744	928
Yates County	**16,848**	**16,641**	**18,642**
Barrington town	790	822	1,044
Benton town	1,845	1,797	2,032
Penn Yan village, total	*5,329*	*4,517*	*4,597*
In Benton town	*295*	*202*	*211*
In Milo town	*5,034*	*4,315*	*4,386*
Italy town	510	731	861
Jerusalem town	2,072	2,025	2,444
Middlesex town	839	951	1,122
Milo town	6,561	5,817	6,088
Penn Yan village (see Benton town).			
Potter town	1,190	1,200	1,495
Rushville village, total	*452*	*541*	*463*
In Yates Co	*315*	*411*	*339*
In Ontario Co	*137*	*130*	*124*
Starkey town	2,237	2,382	2,538
Dundee village	*1,086*	*1,143*	*1,228*
Torrey town	804	916	1,018
Dresden village	*276*	*295*	*345*

[a] WESTCHESTER.—Part of Rye village, Rye town, annexed to Harrison town in 1926; parts of Ossining town to Ossining village in 1927 and 1929. Buchanan village incorporated in 1928. The population shown for White Plains city for 1910 includes population (1,141) of that part of White Plains town later consolidated with White Plains city.

Incorporated places.—Table 5 shows the population of the incorporated places (cities and villages) in New York in 1930 and 1920. In this table the places are arranged in alphabetical order, each followed by the name of the county in which the city or village is located. Under the population of the city of New York, the five boroughs are separately listed, each followed by the name of the county with which it is coextensive. In Table 6 the population of the more important places is presented by wards, or, in the case of New York city, by assembly districts.

Digitized by Google

Table 5.—Population of Incorporated Places: 1930 and 1920

[The population of these places in 1910 is given in Table 4]

City or village	County	1930	1920
Adams	Jefferson	1,613	1,557
Addison	Steuben	1,538	1,690
Afton	Chenango	812	782
Akron	Erie	2,188	1,960
Albany	Albany	127,412	113,344
Albion	Orleans	4,878	4,688
Alden	Erie	846	755
Alexander	Genesee	212	194
Alexandria Bay	Jefferson	1,952	1,649
Alfred	Allegany	630	598
Allegany	Cattaraugus	1,411	1,350
Almond	Allegany, Steuben	438	
Altamont	Albany	858	797
Altmar	Oswego	378	315
Ames	Montgomery	170	
Amityville	Suffolk	4,437	3,205
Amsterdam	Montgomery	34,817	33,524
Andes	Delaware	395	338
Andover	Allegany	1,241	1,172
Angelica	Allegany	858	972
Angola	Erie	1,543	1,367
Antwerp	Jefferson	808	1,012
Arcade	Wyoming	1,643	1,609
Ardsley	Westchester	1,135	730
Argyle	Washington	245	198
Arkport	Steuben	575	493
Asharoken	Suffolk	98	
Athens	Greene	1,618	1,844
Attica	Wyoming	2,212	2,015
Auburn	Cayuga	38,652	36,192
Aurora	Cayuga	389	416
Avoca	Steuben	940	1,019
Avon	Livingston	2,403	2,185
Babylon	Suffolk	4,342	2,528
Bainbridge	Chenango	1,524	1,259
Baldwinsville	Onondaga	3,845	3,685
Ballston Spa	Saratoga	4,591	4,103
Barker	Niagara	410	431
Batavia	Genesee	17,575	13,541
Bath	Steuben	4,015	3,720
Bayville	Nassau	1,042	(1)
Beacon	Dutchess	11,993	10,996
Bellerose	Nassau	1,202	
Bellport	Suffolk	633	644
Belmont	Allegany	1,085	1,021
Bemus Point	Chautauqua	280	227
Bergen	Genesee	724	576
Binghamton	Broome	76,662	66,800
Black River	Jefferson	923	937
Blasdell	Erie	2,015	1,401
Bloomingburgh	Sullivan	215	
Bloomingdale	Essex	420	298
Bolivar	Allegany	1,725	1,146
Boonville	Oneida	2,030	1,914
Brewster	Putnam	1,664	859
Briar Cliff Manor	Westchester	1,794	1,027
Bridgewater	Oneida	228	232
Brightwaters	Suffolk	1,061	250
Broadalbin	Fulton	1,341	
Brockport	Monroe	3,511	2,980
Brocton	Chautauqua	1,301	1,388
Bronxville	Westchester	6,387	3,055
Brownville	Jefferson	842	976
Brushton	Franklin	470	
Buchanan	Westchester	1,348	
Buffalo	Erie	573,076	506,775
Burdett	Schuyler	310	380
Burke	Franklin	325	
Caledonia	Livingston	1,487	1,170
Cambridge	Washington	1,762	1,559
Camden	Oneida	1,912	1,941
Camillus	Onondaga	1,036	808
Canajoharie	Montgomery	2,519	2,415
Canandaigua	Ontario	7,541	7,299
Canaseraga	Allegany	620	651
Canastota	Madison	4,235	3,995
Candor	Tioga	609	699
Canisteo	Steuben	2,548	2,201
Canton	St. Lawrence	2,822	2,522
Cape Vincent	Jefferson	898	913
Carthage	Jefferson	4,460	4,320
Cassadaga	Chautauqua	480	
Castile	Wyoming	990	1,013
Castleton-on-Hudson	Rensselaer	1,506	1,595
Castorland	Lewis	315	
Cato	Cayuga	403	404
Catskill	Greene	5,082	4,728
Cattaraugus	Cattaraugus	1,236	1,347
Cayuga	Cayuga	344	300
Cayuga Heights	Tompkins	507	179
Cazenovia	Madison	1,788	1,683
Cedarhurst	Nassau	5,065	2,838
Celoron	Chautauqua	1,182	757
Central Square	Oswego	542	448
Centre Island	Nassau	139	
Champlain	Clinton	1,197	1,140
Chateaugay	Franklin	1,169	1,201
Chatham	Columbia	2,424	2,710
Chaumont	Jefferson	596	595
Cherry Creek	Chautauqua	539	527
Cherry Valley	Otsego	707	728
Chester	Orange	1,154	1,049
Chittenango	Madison	815	550
Churchville	Monroe	652	513
Clayton	Jefferson	1,940	1,849
Clayville	Oneida	801	999
Cleveland	Oswego	416	541
Clifton Springs	Ontario	1,819	1,628
Clinton	Oneida	1,475	1,270
Clyde	Wayne	2,374	2,528
Cobleskill	Schoharie	2,594	2,410
Colchester	Steuben	860	843
Cohoes	Albany	23,226	22,987
Cold Brook	Herkimer	288	261
Cold Spring	Putnam	1,784	1,433
Colonie	Albany	1,176	
Constableville	Lewis	348	380
Cooperstown	Otsego	2,909	2,725
Copenhagen	Lewis	539	554
Corfu	Genesee	418	458
Corinth	Saratoga	2,613	2,576
Corning	Steuben	15,777	15,820
Cornwall	Orange	1,910	1,755
Cortland	Cortland	15,043	13,294
Cove Neck	Nassau	276	
Coxsackie	Greene	2,195	2,121
Croghan	Lewis	732	646
Croton-on-Hudson	Westchester	2,447	2,286
Cuba	Allegany	1,422	1,611
Dannemora	Clinton	3,348	2,623

[1] Not returned separately.

Digitized by Google

TABLE 5.—POPULATION OF INCORPORATED PLACES: 1930 AND 1920—Continued

[The population of these places in 1910 is given in Table 4]

CITY OR VILLAGE	County	1930	1920
Dansville	Livingston	4,928	4,631
Deferiet	Jefferson	739	-------
Delanson	Schenectady	372	-------
Delevan	Cattaraugus	558	547
Delhi	Delaware	1,840	1,669
Depew	Erie	6,536	5,850
Deposit	Broome, Delaware	1,887	1,943
Dering Harbor	Suffolk	39	3
De Ruyter	Madison	466	519
Dexter	Jefferson	1,020	1,164
Dobbs Ferry	Westchester	5,741	4,401
Dolgeville	Fulton, Herkimer	3,309	3,448
Downsville	Delaware	532	-------
Dresden	Yates	276	295
Dryden	Tompkins	666	707
Dundee	Yates	1,086	1,143
Dunkirk	Chautauqua	17,802	19,336
Earlville	Chenango, Madison	868	792
East Aurora	Erie	4,815	3,703
East Bloomfield	Ontario	331	356
East Hampton	Suffolk	1,934	-------
East Randolph	Cattaraugus	502	544
East Rochester	Monroe	6,627	3,901
East Rockaway	Nassau	4,340	2,005
East Syracuse	Onondaga	4,646	4,106
East Williston	Nassau	493	-------
Edwards	St. Lawrence	562	577
Elba	Genesee	492	386
Elbridge	Onondaga	452	382
Elizabethtown	Essex	636	518
Ellenville	Ulster	3,280	3,116
Ellicottville	Cattaraugus	978	950
Ellisburg	Jefferson	253	275
Elmira	Chemung	47,397	45,393
Elmira Heights	Chemung	5,061	4,188
Elmont	Nassau	492	-------
Elmsford	Westchester	2,935	1,535
Endicott [1]	Broome	16,231	9,500
Esperance	Schoharie	233	219
Evans Mills	Jefferson	514	-------
Fabius	Onondaga	267	240
Fairhaven	Cayuga	562	552
Fairport	Monroe	4,604	4,626
Falconer	Chautauqua	3,579	2,742
Farmingdale	Nassau	3,373	2,091
Farnham	Erie	453	516
Fayetteville	Onondaga	2,008	1,584
Fillmore	Allegany	488	-------
Fishkill	Dutchess	553	479
Fleischmans	Delaware	495	525
Floral Park	Nassau	10,016	2,007
Fonda	Montgomery	1,170	1,208
Forestport	Oneida	416	383
Forestville	Chautauqua	677	620
Fort Ann	Washington	389	338
Fort Covington	Franklin	764	836
Fort Edward	Washington	3,850	3,871
Fort Johnson	Montgomery	833	680
Fort Plain	Montgomery	2,725	2,747
Frankfort	Herkimer	4,203	4,198
Franklin	Delaware	451	476
Franklinville	Cattaraugus	2,021	2,015
Fredonia	Chautauqua	5,814	6,051
Freeport	Nassau	15,467	8,569
Freeville	Tompkins	374	303
Friendship	Allegany	1,154	1,026
Fulton	Oswego	12,462	13,043
Fultonville	Montgomery	831	869
Gainesville	Wyoming	270	341
Galway	Saratoga	119	94
Garden City	Nassau	7,180	2,420
Geneseo	Livingston	2,261	2,157
Geneva	Ontario	16,053	14,648
Gilbertsville	Otsego	362	419
Glen Cove	Nassau	11,430	8,664
Glen Park	Jefferson	559	661
Glens Falls	Warren	18,531	16,638
Gloversville	Fulton	23,099	22,075
Goshen	Orange	2,891	2,848
Gouverneur	St. Lawrence	4,015	4,143
Gowanda	Cattaraugus, Erie	3,042	2,673
Grand View-on-Hudson	Rockland	252	175
Granville	Washington	3,483	3,024
Great Neck	Nassau	4,010	-------
Great Neck Estates	Nassau	1,738	339
Greene	Chenango	1,379	1,297
Green Island	Albany	4,331	4,411
Greenport	Suffolk	3,062	3,122
Greenwich	Washington	2,290	2,384
Greenwood Lake	Orange	332	-------
Groton	Tompkins	2,004	2,235
Hagaman	Montgomery	867	855
Hamburg	Erie	4,731	3,185
Hamilton	Madison	1,700	1,505
Hammond	St. Lawrence	364	409
Hammondsport	Steuben	1,063	1,000
Hancock	Delaware	1,427	1,326
Hannibal	Oswego	410	400
Harriman	Orange	657	680
Harrisville	Lewis	896	900
Hastings-on-Hudson	Westchester	7,097	5,526
Haverstraw	Rockland	5,621	5,226
Head of the Harbor	Suffolk	244	-------
Hempstead	Nassau	12,650	6,382
Henderson	Jefferson	262	299
Herkimer	Herkimer	10,446	10,453
Hermon	St. Lawrence	527	622
Herrings	Jefferson	274	-------
Heuvelton	St. Lawrence	578	550
Hewlett Bay Park	Nassau	407	-------
Hewlett Harbor	Nassau	240	-------
Hewlett Neck	Nassau	253	-------
Highland Falls	Orange	2,910	2,588
Hillburn	Rockland	1,303	1,112
Hilton	Monroe	923	827
Hobart	Delaware	580	587
Holcomb	Ontario	294	488
Holland Patent	Oneida	337	328
Holley	Orleans	1,558	1,625
Homer	Cortland	3,195	2,356
Honeoye Falls	Monroe	1,187	1,107
Hoosick Falls	Rensselaer	4,755	4,896
Hornell	Steuben	16,250	15,025
Horseheads	Chemung	2,430	2,078
Hudson	Columbia	12,337	11,745

[1] Union and Endicott villages consolidated as Endicott village in 1921. Combined figures for 1920, 12,803.

Digitized by Google

Table 5.—Population of Incorporated Places: 1930 and 1920—Continued

[The population of these places in 1910 is given in Table 4]

City or village	County	1930	1920
Hudson Falls	Washington	6,449	5,761
Hunter	Greene	624	683
Huntington Bay	Suffolk	357	.....
Ilion	Herkimer	9,899	10,169
Interlaken	Seneca	660	633
Irvington	Westchester	3,067	2,701
Island Park	Nassau	1,002	.....
Ithaca	Tompkins	20,708	17,004
Jamaica Square	Nassau	460	.....
Jamestown	Chautauqua	45,155	38,917
Jeffersonville	Sullivan	448	.....
Johnson City	Broome	13,567	8,587
Johnstown	Fulton	10,801	10,908
Jordan	Onondaga	1,145	1,012
Keeseville	Clinton, Essex	1,794	1,524
Kenmore	Erie	16,482	3,160
Kensington	Nassau	824	.....
Kinderhook	Columbia	822	722
Kings Point	Nassau	1,294	.....
Kingston	Ulster	28,088	26,688
Lackawanna	Erie	23,948	17,918
Lacona	Oswego	546	461
Lake George	Warren	848	630
Lake Placid	Essex	2,930	2,099
Lake Success	Nassau	295	.....
Lakewood	Chautauqua	1,837	714
Lancaster	Erie	7,040	6,059
Larchmont	Westchester	5,282	2,468
Laurelton	Nassau	161	.....
Laurens	Otsego	246	228
Lawrence	Nassau	3,041	2,861
Leicester	Livingston	285	279
Le Roy	Genesee	4,474	4,203
Lewiston	Niagara	1,013	723
Liberty	Sullivan	3,427	2,459
Lima	Livingston	897	843
Limestone	Cattaraugus	599	454
Lindenhurst	Suffolk	4,040	.....
Lisle	Broome	325	294
Little Falls	Herkimer	11,105	13,029
Little Valley	Cattaraugus	1,196	1,253
Liverpool	Onondaga	2,244	1,831
Livonia	Livingston	774	743
Lloyd Harbor	Suffolk	480	.....
Lockport	Niagara	23,160	21,308
Lodi	Seneca	322	.....
Long Beach	Nassau	5,817	282
Lowville	Lewis	3,424	3,127
Lynbrook	Nassau	11,993	4,371
Lyndonville	Orleans	708	738
Lyons	Wayne	3,956	4,253
Lyons Falls	Lewis	882	818
Macedon	Wayne	566	526
McGrawville	Cortland	1,082	1,032
Madison	Madison	287	265
Malone	Franklin	8,657	7,556
Malverne	Nassau	2,256	.....
Mamaroneck	Westchester	11,766	6,571
Manchester	Ontario	1,429	1,418
Manlius	Onondaga	1,538	1,296
Mannsville	Jefferson	313	265
Marathon	Cortland	860	565
Marcellus	Onondaga	1,083	989
Margaretville	Delaware	771	650
Massena	St. Lawrence	10,637	5,993
Matinecock	Nassau	484	.....
Maybrook	Orange	1,159	.....
Mayfield	Fulton	722	592
Mayville	Chautauqua	1,273	1,207
Mechanicville	Saratoga	7,924	8,166
Medina	Orleans	6,071	6,011
Menands	Albany	1,522	.....
Meridian	Cayuga	264	274
Mexico	Oswego	1,297	1,336
Middleburg	Schoharie	948	986
Middleport	Niagara	1,596	1,416
Middletown	Orange	21,276	18,420
Middleville	Herkimer	760	790
Milford	Otsego	491	505
Millbrook	Dutchess	1,296	1,096
Millerton	Dutchess	919	829
Mill Neck	Nassau	516	.....
Millport	Chemung	389	.....
Mineola	Nassau	8,155	3,016
Minoa	Onondaga	899	867
Mohawk	Herkimer	2,835	2,919
Monroe	Orange	1,621	1,527
Montgomery	Orange	884	906
Monticello	Sullivan	3,450	2,330
Montour Falls	Schuyler	1,489	1,560
Mooers	Clinton	465	512
Moravia	Cayuga	1,295	1,331
Morris	Otsego	554	420
Morristown	St. Lawrence	505	489
Morrisville	Madison	583	497
Mount Kisco	Westchester	5,127	3,944
Mount Morris	Livingston	3,238	3,312
Mount Vernon	Westchester	61,499	42,726
Munnsville	Madison	345	377
Munsey Park	Nassau	411	.....
Naples	Ontario	1,070	1,148
Nassau	Rensselaer	670	655
Nelliston	Montgomery	553	664
Nelsonville	Putnam	470	412
Newark	Wayne	7,649	6,964
Newark Valley	Tioga	795	821
New Berlin	Chenango	1,076	1,070
Newburgh	Orange	31,275	30,366
New Hartford	Oneida	1,885	1,621
New Hyde Park	Nassau	3,314	.....
New Paltz	Ulster	1,362	1,056
Newport	Herkimer	696	703
New Rochelle	Westchester	54,000	36,213
New York		6,930,446	5,620,048
Bronx Bor.	Bronx	1,265,258	732,016
Brooklyn Bor.	Kings	2,560,401	2,018,356
Manhattan Bor.	New York	1,867,312	2,284,103
Queens Bor.	Queens	1,079,129	469,042
Richmond Bor.	Richmond	158,346	116,531
New York Mills	Oneida	4,006	.....
Niagara Falls	Niagara	75,460	50,760
Nichols	Tioga	533	554
Nissequogue	Suffolk	174	.....
North Bangor	Franklin	319	362
North Collins	Erie	1,165	1,158
North Hills	Nassau	339	.....
North Hornell	Steuben	452	.....
North Pelham	Westchester	4,890	2,385
Northport	Suffolk	2,528	1,977
North Syracuse	Onondaga	1,766	.....

Digitized by Google

TABLE 5.—POPULATION OF INCORPORATED PLACES: 1930 AND 1920—Continued

[The population of these places in 1910 is given in Table 4]

CITY OR VILLAGE	County	1930	1920
North Tarrytown	Westchester	7,417	5,927
North Tonawanda	Niagara	19,019	15,482
Northville	Fulton	1,250	1,190
Northville	Suffolk	618	.....
Norwich	Chenango	8,378	8,268
Norwood	St. Lawrence	1,880	1,808
Nunda	Livingston	1,085	1,152
Nyack	Rockland	5,392	4,444
Oakfield	Genesee	1,919	1,422
Ocean Beach	Suffolk	205	.....
Odessa	Schuyler	379	366
Ogdensburg	St. Lawrence	16,915	14,609
Old Brookville	Nassau	423	.....
Old Field	Suffolk	202	.....
Old Forge	Herkimer	840	565
Old Westbury	Nassau	1,264	.....
Olean	Cattaraugus	21,700	20,506
Oneida	Madison	10,558	10,541
Oneida Castle	Oneida	490	466
Oneonta	Otsego	12,536	11,582
Orchard Park	Erie	1,144	.....
Oriskany	Oneida	1,142	1,101
Oriskany Falls	Oneida	853	1,014
Ossining	Westchester	15,241	10,759
Oswego	Oswego	22,652	23,626
Otego	Otsego	555	540
Otisville	Orange	809	.....
Ovid	Seneca	537	438
Owego	Tioga	4,742	4,147
Oxford	Chenango	1,601	1,590
Painted Post	Steuben	2,328	2,170
Palatine Bridge	Montgomery	503	443
Palmyra	Wayne	2,592	2,480
Panama	Chautauqua	320	298
Parish	Oswego	508	476
Patchogue	Suffolk	6,860	4,031
Pawling	Dutchess	1,204	1,032
Peekskill	Westchester	17,125	15,968
Pelham	Westchester	2,053	1,056
Pelham Manor	Westchester	4,908	1,754
Penn Yan	Yates	5,329	4,517
Perry	Wyoming	4,231	4,717
Perrysburg	Cattaraugus	317	271
Phelps	Ontario	1,397	1,200
Philadelphia	Jefferson	817	794
Philmont	Columbia	1,868	1,919
Phoenix	Oswego	1,758	1,747
Piermont	Rockland	1,766	1,600
Pike	Wyoming	321	304
Pine Hill	Ulster	289	248
Pittsford	Monroe	1,460	1,328
Plandome	Nassau	769	319
Plandome Heights	Nassau	265	.....
Plattsburg	Clinton	13,349	10,909
Pleasantville	Westchester	4,540	3,590
Poland	Herkimer	462	349
Port Byron	Cayuga	890	1,035
Port Chester	Westchester	22,662	16,573
Port Dickinson	Broome	1,902	883
Port Henry	Essex	2,040	2,183
Port Jervis	Orange	10,243	10,171
Port Leyden	Lewis	717	735
Portville	Cattaraugus	969	606
Potsdam	St. Lawrence	4,136	4,039
Poughkeepsie	Dutchess	40,288	35,000
Prattsburg	Steuben	584	654
Prospect	Oneida	277	282
Pulaski	Oswego	2,046	1,895
Quogue	Suffolk	758	.....
Randolph	Cattaraugus	1,308	1,310
Ravena	Albany	1,963	2,093
Red Creek	Wayne	560	490
Red Hook	Dutchess	996	827
Remsen	Oneida	437	448
Rensselaer	Rensselaer	11,223	10,823
Rensselaer Falls	St. Lawrence	285	328
Rhinebeck	Dutchess	1,569	1,397
Richburg	Allegany	580	351
Richfield Springs	Otsego	1,333	1,388
Richmondville	Schoharie	618	581
Richville	St. Lawrence	302	302
Riverside	Steuben	671	.....
Rochester	Monroe	328,132	295,750
Rockville Centre	Nassau	13,718	6,202
Rome	Oneida	32,338	26,341
Rosendale	Ulster	539	555
Rouses Point	Clinton	1,920	1,700
Rushville	Ontario, Yates	452	541
Rye	Westchester	8,712	5,308
Sackets Harbor	Jefferson	742	667
Saddle Rock	Nassau	74	71
Sag Harbor	Suffolk	2,773	2,963
St. Johnsville	Montgomery	2,273	2,469
Salamanca	Cattaraugus	9,577	9,276
Salem	Washington	1,081	1,083
Saltaire	Suffolk	64	12
Sands Point	Nassau	438	284
Sandy Creek	Oswego	648	566
Saranac Lake	Essex, Franklin	8,020	5,174
Saratoga Springs	Saratoga	13,169	13,181
Saugerties	Ulster	4,060	4,013
Savannah	Wayne	600	516
Savona	Steuben	545	554
Scarsdale	Westchester	9,600	3,506
Schaghticoke	Rensselaer	555	568
Schenectady	Schenectady	95,692	88,723
Schenevus	Otsego	562	526
Schoharie	Schoharie	827	851
Schuylerville	Saratoga	1,411	1,625
Scotia	Schenectady	7,437	4,358
Scottsville	Monroe	669	784
Sea Cliff	Nassau	3,456	2,108
Seneca Falls	Seneca	6,443	6,389
Sharon Springs	Schoharie	364	400
Sherburne	Chenango	1,077	1,104
Sherman	Chautauqua	769	847
Sherrill	Oneida	2,130	1,761
Shoreham	Suffolk	135	11
Shortsville	Ontario	1,332	1,300
Sidney	Delaware	2,444	2,670
Silver Creek	Chautauqua	3,160	3,260
Silver Springs	Wyoming	879	1,155
Sinclairville	Chautauqua	589	514
Skaneateles	Onondaga	1,882	1,635
Sloan	Erie	3,482	1,791
Sloatsburg	Rockland	1,623	.....
Smyrna	Chenango	226	261
Sodus	Wayne	1,444	1,329
Solvay	Onondaga	7,986	7,352
Southampton	Suffolk	3,787	2,891

21

Digitized by Google

Table 5.—Population of Incorporated Places: 1930 and 1920—Continued

[The population of these places in 1910 is given in Table 4]

City or village	County	1930	1920
South Corning	Steuben	714	.....
South Dayton	Cattaraugus	570	655
South Glens Falls	Saratoga	2,689	2,158
South Nyack	Rockland	2,212	1,799
Speculator	Hamilton	261	.....
Spencer	Tioga	628	661
Spencerport	Monroe	1,249	929
Spring Valley	Rockland	3,948	3,818
Springville	Erie	2,540	2,331
Stamford	Delaware	1,103	917
Stewart Manor	Nassau	1,291	.....
Stillwater	Saratoga	1,051	982
Suffern	Rockland	3,757	3,154
Syracuse	Onondaga	209,326	171,717
Tannersville	Greene	656	597
Tarrytown	Westchester	6,841	5,807
Theresa	Jefferson	873	857
Ticonderoga	Essex	3,080	2,102
Tivoli	Dutchess	713	876
Tonawanda	Erie	12,681	10,068
Trenton	Oneida	313	269
Troy	Rensselaer	72,763	71,996
Trumansburg	Tompkins	1,077	1,011
Tuckahoe	Westchester	6,138	3,509
Tully	Onondaga	680	477
Tupper Lake	Franklin	5,271	2,508
Turin	Lewis	260	327
Unadilla	Otsego	1,063	1,157
Union Springs	Cayuga	794	642
Unionville	Orange	438	402
Upper Nyack	Rockland	842	538
Utica	Oneida	101,740	94,156
Valatie	Columbia	1,246	1,301
Valley Falls	Rensselaer	577	633
Valley Stream	Nassau	11,790	.....
Van Etten	Chemung	370	350
Vernon	Oneida	602	541
Victor	Ontario	1,042	945
Victory	Saratoga	473	725
Village of the Branch	Suffolk	114	.....
Village of the Landing	Suffolk	144	.....
Voorheesville	Albany	644	614
Waddington	St. Lawrence	679	702
Walden	Orange	4,283	5,493
Walton	Delaware	3,496	3,598
Wampsville	Madison	280	276
Wappingers Falls	Dutchess	3,336	3,235
Warsaw	Wyoming	3,477	3,622
Warwick	Orange	2,443	2,420
Washingtonville	Orange	663	631
Waterford	Saratoga	2,921	2,637
Waterloo	Seneca	4,047	3,809
Watertown	Jefferson	32,205	31,285
Waterville	Oneida	1,298	1,255
Watervliet	Albany	16,083	16,073
Watkins Glen	Schuyler	2,956	2,785
Waverly	Tioga	5,662	5,270
Wayland	Steuben	1,814	1,790
Webster	Monroe	1,552	1,247
Weedsport	Cayuga	1,325	1,379
Wellsburg	Chemung	581	465
Wellsville	Allegany	5,674	4,996
West Carthage	Jefferson	1,722	1,666
Westfield	Chautauqua	3,466	3,413
Westhampton Beach	Suffolk	994	.....
West Haverstraw	Rockland	2,834	2,018
Westport	Essex	790	669
West Winfield	Herkimer	779	725
Whitehall	Washington	5,191	5,258
White Plains	Westchester	35,830	21,031
Whitesboro	Oneida	3,375	3,038
Whitney Point	Broome	639	665
Williamsville	Erie	3,119	1,667
Williston Park	Nassau	4,427	.....
Wilson	Niagara	660	631
Windsor	Broome	661	598
Wolcott	Wayne	1,260	1,186
Woodhull	Steuben	290	300
Woodridge	Sullivan	774	944
Woodsburgh	Nassau	376	220
Wurtsboro	Sullivan	423	362
Wyoming	Wyoming	376	386
Yonkers	Westchester	134,646	100,176
Yorkville	Oneida	3,405	1,512
Youngstown	Niagara	639	539

Digitized by Google

TABLE 6.—POPULATION OF CITIES AND VILLAGES OF 5,000 OR OVER BY WARDS: 1930

CITY OR VILLAGE AND WARD	1930
Albany city	**127,412**
Ward 1	10,012
Ward 2	6,157
Ward 3	4,930
Ward 4	4,521
Ward 5	6,273
Ward 6	3,103
Ward 7	5,498
Ward 8	4,772
Ward 9	4,457
Ward 10	5,323
Ward 11	7,029
Ward 12	5,431
Ward 13	12,204
Ward 14	7,791
Ward 15	5,761
Ward 16	7,752
Ward 17	6,582
Ward 18	12,625
Ward 19	6,931
Amsterdam city	**34,817**
Ward 1	3,957
Ward 2	2,820
Ward 3	2,787
Ward 4	8,916
Ward 5	2,591
Ward 6	6,259
Ward 7	4,468
Ward 8	3,019
Auburn city	**36,652**
Ward 1	4,179
Ward 2	4,465
Ward 3	1,609
Ward 4	4,595
Ward 5	2,114
Ward 6	4,077
Ward 7	3,164
Ward 8	4,624
Ward 9	4,100
Ward 10	3,755
Batavia city	**17,375**
Ward 1	2,706
Ward 2	3,045
Ward 3	3,088
Ward 4	2,730
Ward 5	3,107
Ward 6	2,699
Beacon city	**11,933**
Ward 1	2,320
Ward 2	3,148
Ward 3	4,363
Ward 4	2,102
Binghamton city	**76,662**
Ward 1	13,460
Ward 2	3,896
Ward 3	6,652
Ward 4	9,403
Ward 5	6,983
Ward 6	6,259
Ward 7	4,813
Ward 8	2,216
Ward 9	949
Ward 10	2,339
Ward 11	5,169
Ward 12	10,375
Ward 13	4,208
Bronxville village (Not reported by wards.)	**6,387**
Buffalo city	**573,076**
Ward 1	21,129
Ward 2	15,951
Ward 3	16,496
Ward 4	21,981
Ward 5	25,574
Ward 6	25,645
Ward 7	31,789
Ward 8	23,307
Ward 9	24,792
Ward 10	26,753
Ward 11	15,379
Ward 12	17,044
Ward 13	17,750
Ward 14	20,038
Ward 15	20,637
Ward 16	17,192
Ward 17	23,972
Ward 18	16,674
Ward 19	22,766
Ward 20	14,131
Ward 21	38,361
Ward 22	19,795
Ward 23	14,863
Ward 24	15,252
Ward 25	16,821
Ward 26	22,878
Ward 27	26,106
Canandaigua city	**7,541**
Ward 1	1,734
Ward 2	1,022
Ward 3	1,912
Ward 4	2,873
Catskill village (Not reported by wards.)	**5,082**
Cedarhurst village (Not reported by wards.)	**5,065**
Cohoes city	**23,226**
Ward 1	4,563
Ward 2	3,042
Ward 3	3,100
Ward 4	5,346
Ward 5	3,879
Ward 6	3,296
Corning city	**15,777**
Ward 1	2,331
Ward 2	1,379
Ward 3	2,116
Ward 4	1,947
Ward 5	1,601
Ward 6	2,310
Ward 7	2,238
Ward 8	1,855
Cortland city	**15,043**
Ward 1	2,728
Ward 2	2,563
Ward 3	2,678
Ward 4	1,912
Ward 5	2,471
Ward 6	2,695
Depew village (Not reported by wards.)	**6,536**
Dobbs Ferry village (Not reported by wards.)	**5,741**
Dunkirk city	**17,802**
Ward 1	5,265
Ward 2	4,155
Ward 3	3,849
Ward 4	4,533
East Rochester village (Not reported by wards.)	**6,627**
Elmira city	**47,397**
Ward 1	2,847
Ward 2	4,014
Ward 3	4,009
Ward 4	4,181
Ward 5	4,120
Ward 6	2,902
Ward 7	8,033
Ward 8	2,828
Ward 9	2,693
Ward 10	3,930
Ward 11	3,095
Ward 12	4,736
Elmira Heights village (Not reported by wards.)	**5,061**
Endicott village (Not reported by wards.)	**16,231**
Floral Park village (Not reported by wards.)	**10,016**
Fredonia village (Not reported by wards.)	**5,814**
Freeport village (Not reported by wards.)	**15,467**
Fulton city	**12,462**
Ward 1	2,086
Ward 2	2,671
Ward 3	2,357
Ward 4	1,395
Ward 5	1,766
Ward 6	2,187
Garden City village (Not reported by wards.)	**7,180**

Digitized by

TABLE 6.—POPULATION OF CITIES AND VILLAGES OF 5,000 OR OVER BY WARDS: 1930—Continued

CITY OR VILLAGE AND WARD	1930
Geneva city	16,053
Ward 1	2,579
Ward 2	3,280
Ward 3	4,364
Ward 4	1,005
Ward 5	2,508
Ward 6	2,117
Glen Cove city (Not reported by wards.)	11,430
Glens Falls city	18,531
Ward 1	3,636
Ward 2	4,209
Ward 3	5,059
Ward 4	2,070
Ward 5	3,557
Gloversville city	23,099
Ward 1	5,719
Ward 2	2,676
Ward 3	3,587
Ward 4	3,730
Ward 5	3,778
Ward 6	3,609
Hastings-on-Hudson village (Not reported by wards.)	7,097
Haverstraw village (Not reported by wards.)	5,621
Hempstead village (Not reported by wards.)	12,650
Herkimer village (Not reported by wards.)	10,446
Hornell city	16,250
Ward 1	3,476
Ward 2	2,472
Ward 3	2,081
Ward 4	2,311
Ward 5	2,750
Ward 6	3,160
Hudson city	12,337
Ward 1	1,904
Ward 2	2,614
Ward 3	3,002
Ward 4	1,642
Ward 5	3,175
Hudson Falls village (Not reported by wards.)	6,449
Ilion village (Not reported by wards.)	9,890
Ithaca city	20,708
Ward 1	4,370
Ward 2	3,052
Ward 3	3,648
Ward 4	5,000
Ward 5	4,638
Jamestown city	45,155
Ward 1	4,916
Ward 2	5,929
Ward 3	6,521
Ward 4	8,320
Ward 5	9,835
Ward 6	9,634
Johnson City village (Not reported by wards.)	13,567
Johnstown city	10,801
Ward 1	2,300
Ward 2	3,200
Ward 3	3,089
Ward 4	2,122
Kenmore village (Not reported by wards.)	16,482
Kingston city	28,088
Ward 1	1,537
Ward 2	3,725
Ward 3	3,404
Ward 4	2,627
Ward 5	1,736
Ward 6	1,824
Ward 7	1,986
Ward 8	1,399
Ward 9	1,544
Ward 10	2,245
Ward 11	2,189
Ward 12	3,165
Ward 13	707
Lackawanna city	23,948
Ward 1	11,401
Ward 2	5,677
Ward 3	3,823
Ward 4	3,047
Lancaster village	7,040
Ward 1	2,482
Ward 2	2,680
Ward 3	1,878
Larchmont village (Not reported by wards.)	5,282
Little Falls city	11,105
Ward 1	3,568
Ward 2	2,629
Ward 3	2,322
Ward 4	2,586
Lockport city	23,160
Ward 1	2,786
Ward 2	2,740
Ward 3	2,437
Ward 4	2,732
Ward 5	4,780
Ward 6	2,688
Ward 7	2,515
Ward 8	2,482
Long Beach city (Not reported by wards.)	5,817
Lynbrook village (Not reported by wards.)	11,993
Malone village (Not reported by wards.)	8,657
Mamaroneck village (Not reported by wards.)	11,766
Massena village (Not reported by wards.)	10,637
Mechanicville city (Not reported by wards.)	7,924
Medina village (Not reported by wards.)	6,071
Middletown city	21,276
Ward 1	5,245
Ward 2	9,279
Ward 3	2,639
Ward 4	4,113
Mineola village (Not reported by wards.)	8,155
Mount Kisco village (Not reported by wards.)	5,127
Mount Vernon city (Not reported by wards.)	61,499
Newark village (Not reported by wards.)	7,619

Digitized by Google

TABLE 6.—POPULATION OF CITIES AND VILLAGES OF 5,000 OR OVER BY WARDS: 1930—Continued

CITY OR VILLAGE AND WARD	1930
Newburgh city	**31,275**
Ward 1	7,075
Ward 2	3,652
Ward 3	2,787
Ward 4	4,171
Ward 5	4,105
Ward 6	4,273
Ward 7	2,044
Ward 8	1,912
Ward 9	1,256
New Rochelle city	**54,000**
Ward 1	9,303
Ward 2	12,851
Ward 3	19,050
Ward 4	12,796
New York City	**6,930,446**
Bronx Borough	1,265,258
Assembly dist. 1	101,735
Assembly dist. 2	222,084
Assembly dist. 3	96,866
Assembly dist. 4	86,282
Assembly dist. 5	110,560
Assembly dist. 6	277,645
Assembly dist. 7	113,907
Assembly dist. 8	256,179
Brooklyn Borough	2,560,401
Assembly dist. 1	61,201
Assembly dist. 2	300,054
Assembly dist. 3	72,644
Assembly dist. 4	71,954
Assembly dist. 5	64,414
Assembly dist. 6	74,474
Assembly dist. 7	75,218
Assembly dist. 8	63,964
Assembly dist. 9	215,477
Assembly dist. 10	72,317
Assembly dist. 11	89,531
Assembly dist. 12	84,367
Assembly dist. 13	61,718
Assembly dist. 14	71,888
Assembly dist. 15	63,006
Assembly dist. 16	283,876
Assembly dist. 17	73,296
Assembly dist. 18	237,870
Assembly dist. 19	63,229
Assembly dist. 20	92,867
Assembly dist. 21	141,109
Assembly dist. 22	147,800
Assembly dist. 23	78,127
Manhattan Borough	1,867,312
Assembly dist. 1	87,300
Assembly dist. 2	86,067
Assembly dist. 3	71,408
Assembly dist. 4	53,866
Assembly dist. 5	67,765
Assembly dist. 6	63,915
Assembly dist. 7	87,774
Assembly dist. 8	70,984
Assembly dist. 9	92,819
Assembly dist. 10	66,133
Assembly dist. 11	78,474
Assembly dist. 12	88,122
Assembly dist. 13	69,460
Assembly dist. 14	81,045
Assembly dist. 15	91,299
Assembly dist. 16	76,325
Assembly dist. 17	71,722
Assembly dist. 18	110,063
New York City—Con.	
Manhattan Borough—Continued.	
Assembly dist. 19	76,490
Assembly dist. 20	67,284
Assembly dist. 21	76,205
Assembly dist. 22	77,598
Assembly dist. 23	155,194
Queens Borough	1,079,129
Assembly dist. 1	151,197
Assembly dist. 2	141,625
Assembly dist. 3	191,942
Assembly dist. 4	297,272
Assembly dist. 5	184,293
Assembly dist. 6	112,800
Richmond Borough	158,346
Assembly dist. 1	76,780
Assembly dist. 2	81,566
Niagara Falls city	**75,460**
Ward 1	1,668
Ward 2	2,744
Ward 3	4,234
Ward 4	6,614
Ward 5	13,925
Ward 6	3,433
Ward 7	1,885
Ward 8	3,070
Ward 9	9,924
Ward 10	5,703
Ward 11	1,930
Ward 12	6,034
Ward 13	4,823
Ward 14	6,278
Ward 15	3,195
North Tarrytown village (Not reported by wards.)	**7,417**
North Tonawanda city	**19,019**
Ward 1	2,442
Ward 2	2,962
Ward 3	4,470
Ward 4	3,083
Ward 5	2,247
Ward 6	2,596
Ward 7	1,219
Norwich city	**8,373**
Ward 1	1,338
Ward 2	1,049
Ward 3	1,012
Ward 4	1,178
Ward 5	1,847
Ward 6	1,954
Nyack village (Not reported by wards.)	**5,392**
Ogdensburg city	**16,915**
Ward 1	3,272
Ward 2	4,370
Ward 3	2,997
Ward 4	6,406
Olean city	**21,790**
Ward 1	1,775
Ward 2	1,538
Ward 3	1,016
Ward 4	1,328
Ward 5	1,971
Ward 6	1,808
Ward 7	2,114
Ward 8	2,344
Ward 9	3,356
Ward 10	1,725
Ward 11	2,815
Oneida city	**10,558**
Ward 1	1,029
Ward 2	3,110
Ward 3	1,717
Ward 4	1,665
Ward 5	1,707
Ward 6	1,330
Oneonta city	**12,536**
Ward 1	2,401
Ward 2	2,324
Ward 3	1,769
Ward 4	1,663
Ward 5	1,967
Ward 6	2,412
Ossining village	**15,241**
Ward 1	4,592
Ward 2	2,955
Ward 3	3,042
Ward 4	4,652
Oswego city	**22,652**
Ward 1	3,605
Ward 2	2,246
Ward 3	3,548
Ward 4	2,688
Ward 5	2,883
Ward 6	2,773
Ward 7	2,023
Ward 8	2,886
Patchogue village (Not reported by wards.)	**6,860**
Peekskill village	**17,125**
Ward 1	7,363
Ward 2	9,762
Penn Yan village (Not reported by wards.)	**5,329**
Plattsburg city	**13,349**
Ward 1	1,546
Ward 2	2,685
Ward 3	885
Ward 4	2,794
Ward 5	2,429
Ward 6	3,010

Digitized by Google

TABLE 6.—POPULATION OF CITIES AND VILLAGES OF 5,000 OR OVER BY WARDS: 1930—Continued

CITY OR VILLAGE AND WARD	1930
Port Chester village (Not reported by wards.)	22,662
Port Jervis city	10,243
Ward 1	2,329
Ward 2	2,107
Ward 3	2,995
Ward 4	2,812
Poughkeepsie city	40,288
Ward 1	4,592
Ward 2	4,798
Ward 3	4,266
Ward 4	5,380
Ward 5	4,856
Ward 6	4,786
Ward 7	9,680
Ward 8	1,930
Rensselaer city	11,223
Ward 1	1,212
Ward 2	1,090
Ward 3	999
Ward 4	1,238
Ward 5	878
Ward 6	1,599
Ward 7	1,155
Ward 8	2,177
Ward 9	875
Rochester city	328,132
Ward 1	1,363
Ward 2	2,166
Ward 3	7,786
Ward 4	4,142
Ward 5	9,876
Ward 6	7,172
Ward 7	5,847
Ward 8	14,548
Ward 9	7,374
Ward 10	34,122
Ward 11	11,717
Ward 12	17,518
Ward 13	5,027
Ward 14	20,509
Ward 15	9,351
Ward 16	9,691
Ward 17	25,929
Ward 18	36,751
Ward 19	39,622
Ward 20	11,639
Ward 21	11,549
Ward 22	20,091
Ward 23	6,488
Ward 24	7,854
Rockville Centre village (Not reported by wards.)	13,718
Rome city	32,338
Ward 1	5,408
Ward 2	6,309
Ward 3	4,675
Ward 4	4,833
Ward 5	3,821
Ward 6	2,955
Ward 7	4,337
Rye village (Not reported by wards.)	8,712
Salamanca city	9,577
Ward 1	1,674
Ward 2	2,061
Ward 3	1,985
Ward 4	2,210
Ward 5	1,647
Saranac Lake village (Not reported by wards.)	8,020
Saratoga Springs city (Not reported by wards.)	13,169
Scarsdale village (Not reported by wards.)	9,690
Schenectady city	95,692
Ward 1	3,967
Ward 2	8,937
Ward 3	4,747
Ward 4	3,538
Ward 5	3,250
Ward 6	6,279
Ward 7	4,736
Ward 8	8,192
Ward 9	17,017
Ward 10	8,200
Ward 11	6,426
Ward 12	10,804
Ward 13	5,306
Ward 14	3,513
Scotia village (Not reported by wards.)	7,437
Seneca Falls village	6,443
Ward 1	1,355
Ward 2	2,030
Ward 3	1,404
Ward 4	1,654
Solvay village	7,986
Ward 1	2,868
Ward 2	2,924
Ward 3	2,194
Syracuse city	209,326
Ward 1	11,415
Ward 2	14,617
Ward 3	13,445
Ward 4	10,874
Ward 5	13,276
Ward 6	12,685
Ward 7	8,592
Ward 8	15,327
Ward 9	11,753
Ward 10	8,946
Ward 11	9,031
Ward 12	9,011
Ward 13	10,420
Ward 14	7,984
Ward 15	12,390
Ward 16	9,409
Ward 17	11,929
Ward 18	9,453
Ward 19	8,710
Tarrytown village (Not reported by wards.)	6,841
Tonawanda city	12,681
Ward 1	4,282
Ward 2	5,337
Ward 3	3,062
Troy city	72,763
Ward 1	3,095
Ward 2	3,869
Ward 3	1,791
Ward 4	4,036
Ward 5	5,717
Ward 6	3,913
Ward 7	4,606
Ward 8	3,573
Ward 9	3,643
Ward 10	5,409
Ward 11	2,672
Ward 12	3,720
Ward 13	4,902
Ward 14	7,162
Ward 15	4,072
Ward 16	6,444
Ward 17	4,139
Tuckahoe village (Not reported by wards.)	6,138
Tupper Lake village (Not reported by wards.)	5,271

Digitized by Google

TABLE 6.—POPULATION OF CITIES AND VILLAGES OF 5,000 OR OVER BY WARDS: 1930—Continued

CITY OR VILLAGE AND WARD	1930
Utica city	101,740
Ward 1	643
Ward 2	4,654
Ward 3	2,526
Ward 4	2,319
Ward 5	1,639
Ward 6	2,398
Ward 7	10,778
Ward 8	18,151
Ward 9	6,341
Ward 10	3,615
Ward 11	9,662
Ward 12	8,306
Ward 13	9,107
Ward 14	8,259
Ward 15	5,647
Ward 16	1,636
Ward 17	6,059
Valley Stream village (Not reported by wards.)	11,790
Watertown city	32,205
Ward 1	2,886
Ward 2	2,492
Ward 3	4,112
Watertown city—Con.	
Ward 4	4,192
Ward 5	3,916
Ward 6	1,379
Ward 7	1,733
Ward 8	2,288
Ward 9	2,206
Ward 10	2,964
Ward 11	2,885
Ward 12	1,152
Watervliet city	16,083
Ward 1	3,941
Ward 2	3,400
Ward 3	4,457
Ward 4	4,186
Waverly village (Not reported by wards.)	5,682
Wellsville village (Not reported by wards.)	5,674
Whitehall village (Not reported by wards.)	5,191
White Plains city	35,830
Ward 1	6,671
Ward 2	6,178
Ward 3	6,636
Ward 4	3,227
Ward 5	7,530
Ward 6	5,588
Yonkers city	134,646
Ward 1	10,030
Ward 2	6,322
Ward 3	11,468
Ward 4	16,089
Ward 5	14,878
Ward 6	15,131
Ward 7	10,626
Ward 8	11,526
Ward 9	9,966
Ward 10	10,646
Ward 11	6,607
Ward 12	10,757

Digitized by Google

NORTH CAROLINA

CONTENTS

	Page
Map	778
Table 1.—Population of North Carolina: 1790 to 1930	779
Table 2.—Population of principal cities and towns from earliest census to 1930	780
Table 3.—Area and population of counties: 1890 to 1930	782
Table 4.—Population of counties by minor civil divisions: 1930, 1920, and 1910	784
Table 5.—Population of incorporated places: 1930 and 1920	799
Table 6.—Population of cities and towns of 5,000 or over by wards: 1930	803

Digitized by Google

NORTH CAROLINA

Digitized by Google

POPULATION—NORTH CAROLINA

NUMBER AND DISTRIBUTION OF INHABITANTS

Population of the State.—North Carolina was one of the original thirteen States. Its population, on April 1, 1930, according to the Fifteenth Census, was 3,170,276, which represents an increase of 611,153, or 23.9 per cent, as compared with the population of January 1, 1920. The total land area of the State, as shown in Table 3, is 48,740 square miles. The average number of inhabitants per square mile in 1930 was 65.0, as compared with 52.5 in 1920.

Table 1 shows the population of North Carolina from 1790, the year of the first Federal census, to 1930, together with the increase during each decade.

TABLE 1.—POPULATION OF NORTH CAROLINA: 1790 TO 1930

CENSUS YEAR	Population	INCREASE OVER PRECEDING CENSUS	
		Number	Per cent
1930	3,170,276	611,153	23.9
1920	2,559,123	352,836	16.0
1910	2,206,287	312,477	16.5
1900	1,893,810	275,861	17.1
1890	1,617,949	218,199	15.6
1880	1,399,750	328,389	30.7
1870	1,071,361	78,739	7.9
1860	992,622	123,583	14.2
1850	869,039	115,620	15.3
1840	753,419	15,432	2.1
1830	737,987	99,158	15.5
1820	638,829	83,329	15.0
1810	555,509	77,397	16.2
1800	478,103	84,352	21.4
1790	393,751		

Counties and minor civil divisions.—In the tables which follow (Tables 2 to 6) the population of North Carolina is shown by counties, townships, and incorporated cities, towns, and villages, with some comparative figures from previous censuses.

Cities of 10,000 or more.—There are 21 places in the State which had a population of 10,000 or more in 1930. Table 2 shows for these places the population at each census for which figures are available, together with the increase during each decade. Charlotte, with a population of 82,675, is now the largest city in North Carolina. Winston-Salem, with 75,274 inhabitants, ranks second. Greensboro is now in third place with a population of 53,569, representing an increase of 33,708, or 169.7 per cent, over its population in 1920. Durham and Asheville now rank as fourth and fifth cities in the State. Seven places in the State, of which the largest is Fayetteville, first attained a population of 10,000 between 1920 and 1930.

Digitized by Google

Table 2.—Population of Principal Cities and Towns from Earliest Census to 1930

[A minus sign (−) denotes decrease]

City or town and census year	Population	Increase over preceding census	
		Number	Per cent
Asheville city:			
1930	50,193	21,689	76.1
1920	28,504	9,742	51.9
1910	18,762	4,068	27.7
1900	14,694	4,459	43.6
1890	10,235	7,619	291.2
1880	2,616	1,216	86.9
1870	1,400		
Charlotte city:			
1930	82,675	36,337	78.4
1920	46,338	12,324	36.2
1910	34,014	15,923	88.0
1900	18,091	6,534	56.5
1890	11,557	4,463	62.9
1880	7,094	2,621	58.6
1870	4,473	2,208	97.5
1860	2,265	1,200	112.7
1850	1,065		
Concord city:			
1930	11,820	1,917	19.4
1920	9,903	1,188	13.6
1910	8,715	805	10.2
1900	7,910	3,571	82.3
1890	4,339	3,075	243.3
1880	1,264	386	44.0
1870	878		
Durham city:			
1930	52,037	30,318	139.6
1920	21,719	3,478	19.1
1910	18,241	11,562	173.1
1900	6,679	1,194	21.8
1890	5,485	3,444	168.7
1880	2,041		
Elizabeth City town:			
1930	10,037	1,112	12.5
1920	8,925	513	6.1
1910	8,412	2,064	32.5
1900	6,348	3,097	95.3
1890	3,251	936	40.4
1880	2,315	1,385	148.9
1870	930		
Fayetteville town:			
1930	13,049	4,172	47.0
1920	8,877	1,832	26.0
1910	7,045	2,375	50.9
1900	4,670	448	10.6
1890	4,222	737	21.1
1880	3,485	−1,175	−25.[illegible]
1870	4,660	−130	−2.7
1860	4,790	144	3.1
1850	4,646	361	8.4
1840	4,285	1,417	49.4
1830	2,868	−664	−18.8
1820	3,532		
Gastonia city:			
1930	17,093	4,222	32.8
1920	12,871	7,112	123.5
1910	5,759	1,149	24.9
1900	4,610	3,577	346.3
1890	1,033	797	337.7
1880	236		
Goldsboro city:			
1930	14,985	3,689	32.7
1920	11,296	5,189	85.0
1910	6,107	230	3.9
1900	5,877	1,860	46.3
1890	4,017	731	22.2
1880	3,286	2,152	189.8
1870	1,134	249	28.1
1860	885		
Greensboro city:			
1930	53,569	33,708	169.7
1920	19,861	3,966	25.0
1910	15,895	5,860	58.4
1900	10,035	6,718	302.5
1890	3,317	1,212	57.6
1880	2,105	1,608	323.5
1870	497		
High Point city:			
1930	36,745	22,443	156.9
1920	14,302	4,777	50.2
1910	9,525	5,362	128.8
1900	4,163		
Kinston city:			
1930	11,362	1,591	16.3
1920	9,771	2,776	39.7
1910	6,995	2,889	70.4
1900	4,106	2,380	137.9
1890	1,726	510	41.9
1880	1,216	113	10.2
1870	1,103	−230	−17.3
1860	1,333	878	193.0
1850	455		
New Bern city:			
1930	11,981	−217	−1.8
1920	12,198	2,237	22.5
1910	9,961	871	9.6
1900	9,090	1,247	15.9
1890	7,843	1,400	21.7
1880	6,443	594	10.2
1870	5,849	417	7.7
1860	5,432	751	16.0
1850	4,681	991	28.9
1840	3,690	−106	−2.8
1830	3,796	133	3.6
1820	3,663		
1810	(1)		
1800	2,467		
Raleigh city:			
1930	37,379	12,961	53.1
1920	24,418	5,200	27.1
1910	19,218	5,575	40.9
1900	13,643	965	7.6
1890	12,678	3,413	36.8
1880	9,265	1,475	18.9
1870	7,790	3,010	63.0
1860	4,780	262	5.8
1850	4,518	2,274	101.3
1840	2,244	544	32.0
1830	1,700	−974	−36.4
1820	2,674		
1810	(1)		
1800	669		

[1] Not returned separately.

Digitized by Google

TABLE 2.—POPULATION OF PRINCIPAL CITIES AND TOWNS FROM EARLIEST CENSUS TO 1930—Continued

[A minus sign (—) denotes decrease]

CITY OR TOWN AND CENSUS YEAR	Population	INCREASE OVER PRECEDING CENSUS	
		Number	Per cent
Rocky Mount city:			
1930	21,412	8,670	68.0
1920	12,742	4,691	58.3
1910	8,051	5,114	174.1
1900	2,937	2,121	259.9
1890	816	264	47.8
1880	552	195	54.6
1870	357		
Salisbury city:			
1930	16,951	3,067	22.1
1920	13,884	6,731	94.1
1910	7,153	876	14.0
1900	6,277	1,859	42.1
1890	4,418	1,695	62.2
1880	2,723		
1870	(2)		
1860	2,420	1,334	122.8
1850	1,086		
Shelby city:			
1930	10,789	7,180	198.9
1920	3,609	482	15.4
1910	3,127	1,253	66.9
1900	1,874	480	34.4
1890	1,394	404	40.8
1880	990		
Statesville city:			
1930	10,490	2,595	32.9
1920	7,895	3,296	71.7
1910	4,599	1,458	46.4
1900	3,141	823	35.5
1890	2,318	1,256	118.3
1880	1,062	379	55.5
1870	683	363	113.4
1860	320	105	48.8
1850	215		
Thomasville town:			
1930	10,090	4,414	77.8
1920	5,676	1,799	46.4
1910	3,877	3,126	416.2
Thomasville town—Continued.			
1900	751	161	27.3
1890	590	140	31.1
1880	450	236	110.3
1870	214	—94	—30.5
1860	308		
Wilmington city:			
1930	32,270	—1,102	—3.3
1920	33,372	7,624	29.[illegible]
1910	25,748	4,772	22.7
1900	20,976	920	4.6
1890	20,056	2,706	15.6
1880	17,350	3,904	29.0
1870	13,446	3,894	40.8
1860	9,552	2,288	31.5
1850	7,264		
1840	(1)		
1830	(1)		
1820	2,633		
1810	(1)		
1800	1,689		
Wilson town:			
1930	12,613	2,001	18.9
1920	10,612	3,895	58.[illegible]
1910	6,717	3,192	90.6
1900	3,525	1,399	65.8
1890	2,126	651	44.1
1880	1,475	439	42.4
1870	1,036	76	7.9
1860	960		
Winston-Salem[3] city:			
1930	75,274	26,879	55.5
1920	48,395	25,695	113.2
1910	22,700	9,050	66.3
1900	13,650	2,921	27.[illegible]
1890	10,729	6,535	155.8
1880	4,194	3,751	846.7
1870	443		

[1] Not returned separately.
[2] Returns for 1870 incomplete, showing total of only 168.
[3] Winston and Salem consolidated as Winston-Salem between 1910 and 1920. Figures shown for 1910, 1900, 1890, and 1880 represent combined population of Winston and Salem; population given for 1870 is that of Winston alone.

Counties.—Table 3 shows the population of the 100 counties of North Carolina from 1890 to 1930, together with the land area of each county and its population per square mile in 1930. Of these counties, 95 increased in population between 1920 and 1930, and only 5 show decreases. No new counties have been organized since 1920, but a part of McDowell County was annexed to Buncombe County in 1925, and a part of Yadkin County was annexed to Forsyth County in 1927.

Digitized by Google

Table 3.—Area and Population of Counties: 1890 to 1930

[A minus sign (−) denotes decrease]

County	Land area in square miles, 1930	Population 1930 Total	Population 1930 Per square mile	1920	1910	1900	1890	Per cent of increase 1920 to 1930	Per cent of increase 1910 to 1920
North Carolina	48,740	3,170,276	65.0	2,559,123	2,206,287	1,893,810	1,617,949	23.9	14.0
Alamance	492	42,140	85.7	32,718	28,712	25,665	18,271	28.8	14.0
Alexander	289	12,922	44.7	12,212	11,592	10,960	9,420	5.8	5.3
Alleghany	234	7,185	30.7	7,403	7,745	7,759	6,523	−2.9	−4.4
Anson	556	29,340	52.8	28,334	25,465	21,870	20,027	3.6	11.3
Ashe	427	21,019	49.2	21,031	19,074	19,581	15,628	0.1	10.1
Avery [1]	258	11,303	42.6	10,335				14.2	
Beaufort	840	35,026	41.7	31,024	30,877	26,404	21,072	12.9	0.5
Bertie	703	26,844	38.8	23,993	23,039	20,538	19,176	7.7	4.1
Bladen	976	22,389	22.9	19,761	18,006	17,677	16,763	13.3	9.7
Brunswick	790	15,818	20.0	14,876	14,432	12,657	10,900	6.3	3.1
Buncombe [2]	682	97,937	143.6	64,148	49,798	44,288	35,296	52.7	28.8
Burke	534	29,410	55.1	23,207	21,408	17,609	14,939	26.2	8.8
Cabarrus	390	44,331	113.7	33,730	26,240	22,456	18,142	31.4	28.5
Caldwell [3]	471	28,016	59.5	19,984	20,579	15,694	12,298	40.2	−2.9
Camden	220	5,461	24.8	5,382	5,640	5,474	5,667	1.5	−4.6
Carteret	573	16,900	29.5	15,384	13,776	11,811	10,825	9.9	11.7
Caswell	402	18,214	45.3	15,759	14,858	15,625	16,028	15.6	6.1
Catawba	408	43,981	107.8	33,839	27,918	22,133	18,689	30.0	21.2
Chatham [4]	696	24,177	34.7	23,814	22,635	23,912	25,413	1.5	5.2
Cherokee	454	16,151	35.6	15,242	14,136	11,860	9,976	6.0	7.8
Chowan	165	11,282	68.4	10,649	11,303	10,258	9,167	5.9	−5.8
Clay	220	5,434	24.7	4,646	3,909	4,382	4,197	17.0	18.9
Cleveland [5]	496	51,914	104.7	34,272	29,494	25,078	20,394	51.5	16.2
Columbus	933	37,720	40.4	30,124	28,020	21,274	17,856	25.2	7.5
Craven	690	30,665	45.5	29,048	25,594	24,160	20,538	5.6	13.5
Cumberland [6]	670	45,219	67.5	35,064	35,284	29,249	27,321	29.0	−0.6
Currituck [7]	292	6,710	23.0	7,268	7,693	6,529	5,747	−7.7	−5.5
Dare [7]	377	5,292	13.8	5,115	4,841	4,757	3,768	1.7	5.7
Davidson	569	47,955	84.1	35,201	29,404	23,403	21,702	36.0	19.7
Davie	258	14,386	55.8	13,578	13,394	12,115	11,621	6.0	1.4
Duplin	790	35,103	44.4	30,223	25,442	22,405	18,690	16.1	18.8
Durham [8]	312	67,195	215.4	42,219	35,276	26,223	18,041	59.2	19.7
Edgecombe	505	47,804	94.1	37,995	32,010	26,591	24,113	26.1	18.7
Forsyth [7]	388	111,681	287.8	77,269	47,311	35,201	28,484	44.5	63.8
Franklin	468	29,456	62.9	26,667	24,692	25,116	21,090	10.5	8.0
Gaston [9]	363	78,093	215.1	51,242	37,063	27,903	17,764	52.4	38.3
Gates	359	10,551	29.4	10,537	10,455	10,412	10,252	0.1	0.8
Graham	298	5,841	19.6	4,872	4,742	4,343	3,313	19.9	2.6
Granville	503	28,723	57.1	26,846	26,102	23,293	24,484	7.0	6.9
Greene	252	18,656	74.0	16,212	13,083	12,038	10,039	15.1	23.9
Guilford	691	133,040	192.5	79,272	60,497	39,074	28,052	67.8	31.0
Halifax	676	53,246	78.8	43,706	37,646	30,706	26,908	21.7	16.3
Harnett [6]	588	37,911	64.5	28,313	23,174	18,988	18,700	33.9	27.7
Haywood	546	28,273	51.8	23,496	21,020	16,222	13,346	20.3	11.8
Henderson [10]	378	23,404	65.4	18,248	16,272	14,164	12,589	28.3	12.2
Hertford	354	17,542	51.4	16,294	15,436	14,294	13,851	7.7	5.6
Hoke [6]	417	14,244	34.2	11,722				21.5	
Hyde	617	8,550	13.9	8,366	8,840	9,278	8,809	2.0	−5.1
Iredell	588	46,293	79.4	37,969	34,315	29,064	25,462	23.0	10.6
Jackson	494	17,519	35.5	13,896	12,908	11,853	9,512	30.8	3.1
Johnston	807	57,621	71.4	48,928	41,401	32,260	27,239	17.6	18.3
Jones	417	10,428	25.0	9,912	8,721	8,226	7,403	5.2	13.7
Lee [4]	261	16,996	65.1	13,400	11,376			26.8	17.8
Lenoir	390	35,716	91.6	29,555	23,769	18,639	14,879	20.8	29.8
Lincoln	299	22,872	76.5	17,862	17,132	15,498	12,586	28.0	4.3

See footnotes at end of table

Digitized by Google

TABLE 3.—AREA AND POPULATION OF COUNTIES: 1890 TO 1930—Continued

COUNTY	Land area in square miles, 1930	POPULATION							
		1930		1920	1910	1900	1890	Per cent of increase	
		Total	Per square mile					1920 to 1930	1910 to 1920
McDowell [2]	400	20,336	50.8	16,763	13,538	12,567	10,939	21.3	23.8
Macon	513	13,672	26.7	12,887	12,191	12,104	10,102	6.1	5.7
Madison	436	20,306	46.6	20,083	20,132	20,644	17,805	1.1	−0.2
Martin	438	23,400	53.4	20,828	17,797	15,383	15,221	12.3	17.0
Mecklenburg	597	127,971	214.4	80,695	67,031	55,268	42,673	58.6	20.4
Mitchell [3]	213	13,962	65.5	11,278	17,245	15,221	12,807	23.8	−34.6
Montgomery	498	16,218	32.6	14,607	14,967	14,197	11,239	11.0	−2.4
Moore [4]	639	28,215	44.2	21,388	17,010	23,622	20,479	31.9	25.7
Nash	586	52,782	90.1	41,061	33,727	25,478	20,707	28.5	21.7
New Hanover	216	43,010	199.1	40,620	32,037	25,785	24,026	5.9	26.8
Northampton	504	27,161	53.9	23,184	22,323	21,150	21,242	17.2	3.9
Onslow	743	15,289	20.6	14,703	14,125	11,940	10,303	4.0	4.1
Orange	390	21,171	54.3	17,895	15,004	14,690	14,948	18.3	18.3
Pamlico	350	9,299	26.6	9,060	9,966	8,045	7,146	2.6	−9.1
Pasquotank	223	19,143	85.8	17,670	16,693	13,660	10,748	8.3	5.9
Pender	815	15,686	19.2	14,788	15,471	13,381	12,514	6.1	−4.4
Perquimans	252	10,668	42.3	11,137	11,054	10,091	9,293	−4.2	0.8
Person	391	22,039	56.4	18,973	17,356	16,685	15,151	16.2	9.3
Pitt	627	54,466	86.9	45,569	36,340	30,889	25,519	19.5	25.4
Polk [10]	251	10,216	40.7	8,832	7,640	7,004	5,902	15.7	15.6
Randolph	803	36,259	45.2	30,856	29,491	28,232	25,195	17.5	4.6
Richmond [11]	521	34,016	65.3	25,567	19,673	16,855	23,948	33.0	30.0
Robeson [6]	990	66,512	67.2	54,674	51,945	40,371	31,483	21.7	5.3
Rockingham	579	51,083	88.2	44,149	36,442	33,163	25,363	15.7	21.1
Rowan	489	56,665	115.9	44,062	37,521	31,036	24,123	28.6	17.4
Rutherford	544	40,452	74.4	31,426	28,385	25,101	18,770	28.7	10.7
Sampson	886	40,082	45.2	36,002	29,982	26,380	25,096	11.3	20.1
Scotland [11]	349	20,174	57.8	15,600	15,363	12,553	.....	29.3	1.5
Stanly	416	30,216	72.6	27,429	19,909	15,220	12,136	10.2	37.8
Stokes	480	22,290	46.4	20,575	20,151	19,866	17,199	8.3	2.1
Surry	520	39,749	76.4	32,464	29,705	25,515	19,281	22.4	9.3
Swain	553	11,568	20.9	13,224	10,403	8,401	6,577	−12.5	27.1
Transylvania	379	9,589	25.3	9,303	7,191	6,620	5,881	3.1	29.4
Tyrrell	390	5,164	13.2	4,849	5,219	4,980	4,225	6.5	−7.1
Union	565	40,979	72.5	36,029	33,277	27,156	21,259	13.7	8.3
Vance	279	27,294	97.8	22,799	19,425	16,684	17,581	19.7	17.4
Wake [8]	824	94,757	115.0	75,155	63,229	54,626	49,207	26.1	18.9
Warren	425	23,364	55.0	21,593	20,266	19,151	19,360	8.2	6.5
Washington	327	11,603	35.5	11,429	11,062	10,608	10,200	1.5	3.3
Watauga [2]	303	15,165	50.0	13,477	13,556	13,417	10,611	12.5	−0.6
Wayne	571	53,013	92.8	43,640	35,698	31,356	26,100	21.5	22.2
Wilkes	735	36,162	49.2	32,644	30,282	26,872	22,675	10.8	7.8
Wilson	373	44,914	120.4	36,813	28,299	23,596	18,644	22.0	30.2
Yadkin [9]	312	18,010	57.7	16,391	15,428	14,083	13,790	9.9	6.2
Yancey	298	14,486	48.6	15,093	12,072	11,464	9,490	−4.0	25.0

[1] State total for 1890 includes 2 Indians specially enumerated, but not included in population for any county.
[2] Avery organized from parts of Caldwell, Mitchell, and Watauga in 1911.
[3] Part of McDowell annexed to Buncombe in 1925.
[4] Parts of Chatham and Moore taken to form Lee in 1908.
[5] Part of Gaston annexed to Cleveland in 1916.
[6] Part of Cumberland annexed to Harnett and part, together with part of Robeson, taken to form Hoke in 1911.
[7] Part of Currituck annexed to Dare in 1919.
[8] Part of Wake annexed to Durham in 1911.
[9] Part of Yadkin annexed to Forsyth in 1927.
[10] Part of Henderson annexed to Polk in 1911.
[11] Part of Richmond taken to form Scotland in 1900.

Digitized by Google

Minor civil divisions.—Table 4 shows the population of each county by townships, cities, and incorporated towns and villages for the last three censuses. The primary divisions of the North Carolina counties are known as townships. These townships include the secondary divisions which are incorporated as cities, towns, or villages. The population of the cities, towns, and villages is shown in *italics* under the population of the township in which each respective place is located. Where a city or incorporated town occupies two or more townships, or parts of townships, the total population of the place is given in connection with the presentation for the first township.

Changes in the boundaries of townships and incorporated places between 1920 and 1930 are indicated by footnotes on Table 4; for changes between 1910 and 1920, reference may be made to the Reports of the Fourteenth Census (1920), Volume I, Table 53.

TABLE 4.—POPULATION OF COUNTIES BY MINOR CIVIL DIVISIONS: 1930, 1920, AND 1910

[For changes in boundaries, etc., between 1920 and 1930, see footnotes; for those between 1910 and 1920, see Reports of the Fourteenth Census (1920), Vol. I, Table 53]

MINOR CIVIL DIVISION	1930	1920	1910
Alamance County	**42,140**	**32,718**	**28,712**
Twp. 1, Patterson	1,694	1,567	1,493
Twp. 2, Coble	1,508	1,277	1,189
Twp. 3, Boon Station	2,612	2,274	1,854
Elon College town	*373*	*425*	*200*
Gibsonville town, total	*1,605*	*1,302*	*1,162*
In Alamance Co.	*409*	*208*	*134*
In Guilford Co.	*1,196*	*1,094*	*1,028*
Twp. 4, Morton	1,664	1,809	1,779
Twp. 5, Faucette	2,115	2,112	1,781
Twp. 6, Graham	4,139	3,266	3,287
Graham town	*2,972*	*2,366*	*2,504*
Twp. 7, Albright	888	886	824
Twp. 8, Newlin	2,028	2,078	1,971
Twp. 9, Thompson	1,824	1,767	1,659
Twp. 10, Melville	3,141	2,711	1,943
Mebane town, total	*1,568*	*1,351*	*693*
In Alamance Co.	*1,488*	*1,234*	*663*
In Orange Co.	*80*	*117*	*30*
Twp. 11, Pleasant Grove	2,249	2,044	1,692
Twp. 12, Burlington	15,923	8,861	7,269
Burlington city	*9,757*	*5,952*	*4,808*
Twp. 13, Haw River	2,355	2,066	1,971
Alexander County	**12,922**	**12,212**	**11,592**
Ellendale township	1,269	1,246	1,330
Gwaltneys township	1,411	1,462	1,546
Little River township	850	1,012	1,130
Millers township	836	916	1,007
Sharpes township	2,625	1,818	1,584
Sugar Loaf township	950	954	975
Taylorsville township	3,499	3,374	2,551
Taylorsville town	*926*	*1,122*	*662*
Wittenberg township	1,482	1,430	1,469
Alleghany County	**7,186**	**7,403**	**7,745**
Cherry Lane township	1,065	969	957
Cranberry township	470	498	604
Gap Civil township	1,835	1,617	1,658
Sparta town	*466*	*159*	*199*
Glade Creek township	1,358	1,465	1,391
Piney Creek township	988	1,157	1,210
Prathers Creek township	912	1,113	1,254
Whitehead township	558	584	671
Anson County	**29,349**	**28,334**	**25,465**
Ansonville township	2,792	2,785	2,988
Ansonville town [1]	*532*	-------	-------
Burnsville township	1,798	1,921	1,814
Gulledge township	3,747	3,890	3,064
Lanesboro township	3,238	2,974	2,465
Peachland town	*203*	*196*	*232*
Polkton town	*534*	*576*	*287*
Lilesville township	4,263	4,316	3,862
Lilesville town	*496*	*440*	*386*
Morven township	3,145	3,848	3,752
McFarlan town	*138*	*219*	*186*
Morven town	*590*	*631*	*498*
Wadesboro township [1]	8,848	6,864	6,072
South Wadesboro town	*224*	*293*	*202*
Wadesboro town [1]	*3,124*	*2,648*	*2,376*
White Store township	1,518	1,736	1,448
Ashe County	**21,019**	**21,001**	**19,074**
Chestnut Hill township	740	790	800
Clifton township	1,813	1,741	1,514
Creston township	735	805	812
Elk township [2]	745	-------	-------
Todd town [2]	*104*	*92*	-------
Grassy Creek township	873	881	943
Harricane township [2]	807	-------	-------
Helton township	1,031	1,116	1,215
Horse Creek township [2]	1,389	2,078	1,880
Jefferson township [2]	1,681	3,240	2,039
Jefferson town	*296*	*196*	*184*
Laurel township [2]	584	997	1,182
North Fork township	1,365	1,464	1,651
Obids township	974	895	807
Oldfields township [2]	1,069	1,892	1,287
Peak Creek township	1,363	1,420	1,446
Pine Swamp township [2]	1,295	1,272	1,178
Piney Creek township [2]	1,151	1,379	1,197
Lansing town [2]	*267*	-------	-------
Pond Mountain township [2]	490	-------	-------
Walnut Hill township	1,027	1,031	1,123
West Jefferson township [2]	1,887	-------	-------
West Jefferson town	*704*	*463*	-------

[1] ANSON.—Ansonville town incorporated in 1928. Part of Wadesboro township annexed to Wadesboro town in 1925.

[2] ASHE.—Elk township organized from parts of Oldfields (including Todd town) and Pine Swamp, and Harricane township from parts of Horse Creek and Piney Creek, in 1922; Pond Mountain township organized from parts of Laurel and Horse Creek in 1926; and West Jefferson township from part of Jefferson in 1920. Lansing town incorporated in 1928.

Digitized by Google

TABLE 4.—POPULATION OF COUNTIES BY MINOR CIVIL DIVISIONS: 1930, 1920, AND 1910—Continued

MINOR CIVIL DIVISION	1930	1920	1910
Avery County	**11,803**	**10,335**	**(1)**
Altamont township	1,098	798	735
Crossnore town [1]	*181*	-------	-------
Banner Elk township	1,078	910	-------
Banner Elk town	*340*	*264*	-------
Beech Mountain township	941	913	846
Cranberry township	2,661	2,856	2,361
Elk Park town	*488*	*452*	*377*
Linville township	3,160	2,458	2,504
Newland town	*328*	*289*	-------
Roaring Creek township	864	735	748
Toe River township	1,497	1,088	1,230
Wilsons Creek township	504	577	-------
Beaufort County	**35,026**	**31,024**	**30,877**
Bath township	4,235	3,955	4,072
Bath town	*361*	*274*	*283*
Chocowinity township	4,353	3,641	3,212
Long Acre township	3,978	3,600	3,095
Pinetown town	*300*	*332*	*412*
Pantego township	6,129	5,345	5,828
Belhaven town	*2,458*	*1,816*	*2,863*
Pantego town	*329*	*335*	*324*
Richland township	4,685	5,158	5,648
Aurora town	*429*	*524*	*440*
Edward town	*124*	*153*	*171*
South Creek town	*133*	*326*	-------
Washington township	11,646	9,265	9,022
Washington city	*7,036*	*6,314*	*6,211*
Washington Park town [2]	*193*	-------	-------
Bertie County	**25,844**	**23,993**	**23,039**
Colerain township	4,404	4,186	3,442
Colerain town	*229*	*215*	*189*
Powellsville town, total	*194*	*157*	*75*
In Colerain twp.	*177*	*157*	*75*
In Mitchells twp.	*17*	-------	-------
Indian Woods township	1,512	1,568	1,533
Merry Hill township	1,490	1,785	1,714
Mitchells township	2,978	2,282	2,091
Aulander town	*1,041*	*803*	*643*
Powellsville town (see Colerain twp.).			
Roxobel township	2,883	2,760	2,588
Kelford town	*458*	*223*	*316*
Roxobel town	*334*	*330*	*491*
Snake Bite township	1,884	1,786	1,847
Whites township	1,985	1,780	1,540
Windsor township	6,233	5,270	5,492
Windsor town	*1,425*	*1,210*	*684*
Woodville township	2,475	2,576	2,792
Lewiston town	*412*	*244*	*262*
Woodville town	*464*	*381*	-------
Bladen County	**22,389**	**19,761**	**18,006**
Abbotts township	1,173	1,190	1,080
Abbottsburg town	*157*	*78*	*159*
Bethel township	1,532	1,337	1,016
Dublin town	*189*	*99*	-------
Bladenboro township	4,087	2,778	1,910
Bladenboro town	*587*	*459*	*276*
Brown Marsh township	1,707	1,488	1,301
Clarkton town	*488*	*368*	*276*
Carvers Creek township	2,035	1,916	1,907
Council town	*90*	*92*	*74*
Bladen County—Con.			
Central township	542	420	548
Colly township	650	569	834
Cypress Creek township	762	781	862
Elizabethtown township	2,627	2,049	1,387
Elizabethtown town	*765*	*336*	*117*
Frenchs Creek township	1,123	1,414	1,275
Hollow township	1,703	1,462	1,185
Lake Creek township	737	825	853
Turnbull township	483	431	523
White Oak township	1,274	1,355	1,770
Whites Creek township	1,954	1,746	1,555
Brunswick County	**15,818**	**14,878**	**14,432**
Lockwoods Folly township	2,709	2,460	2,362
Shallotte City town	*214*	*174*	*159*
Northwest township	2,176	2,194	1,932
Shallotte township	2,743	2,225	2,559
Smithville township	2,912	3,008	2,922
Southport city	*1,760*	*1,664*	*1,484*
Town Creek township	3,373	3,274	3,035
Bolivia town	*156*	*199*	-------
Waccamaw township	1,905	1,715	1,622
Buncombe County	**97,937**	**[3] 84,148**	**[3] 49,798**
Asheville township [3]	62,364	37,928	26,944
Asheville city [3]	*50,193*	*28,504*	*18,762*
Biltmore Forest town, total [3]	*313*	-------	-------
In Asheville twp.	*217*	-------	-------
In Limestone twp.	*96*	-------	-------
Avery Creek township	955	717	556
Black Mountain township	3,554	2,699	1,762
Black Mountain town	*757*	*531*	*311*
Broad River township [3]	714	677	642
Fairview township	2,001	1,763	1,600
Flat Creek township	1,570	1,159	1,152
Jupiter town	*100*	*87*	*111*
French Broad township	1,415	1,399	1,329
Ivy township	2,326	2,456	2,483
Leicester township	4,424	3,410	3,602
Limestone township	2,033	1,370	1,312
Biltmore Forest town (see Asheville twp.).			
Lower Hominy township	2,985	1,390	1,365
Reems Creek township	3,348	2,566	2,187
Weaverville town	*848*	*606*	*443*
Sandy Mush township	1,083	1,144	1,207
Swannanoa township	5,092	3,372	1,875
Upper Hominy township	4,073	2,775	2,424
Burke County	**29,410**	**23,297**	**21,408**
Drexel township [4]	1,714	-------	-------
Drexel town	*781*	*392*	-------
Icard township	4,005	2,983	2,434
Hildebran town	*246*	*172*	*140*
Rhodhiss town, total	*954*	*835*	*370*
In Burke Co.	*276*	*193*	-------
In Caldwell Co.	*678*	*642*	*370*
Jonas Ridge township	493	577	-------
Linville township	739	1,300	1,178
Lovelady township [4]	3,661	3,016	1,960
Connelly Springs town [4]	*384*	-------	-------
Rutherford College town	*330*	*275*	*229*
Valdese town [4]	*1,816*	-------	-------
Lower Creek township	538	619	715

[1] AVERY.—Crossnore town incorporated in 1927. Townships for which population is shown in 1910 were in Mitchell or Watauga counties.

[2] BEAUFORT.—Washington Park town incorporated in 1923.

[3] BUNCOMBE.—County totals for 1920 and 1910 are exclusive of population (677 in 1920, 642 in 1910) of Broad River township, annexed from McDowell County in 1925. Part of Asheville township (including Biltmore and South Biltmore towns, population 417 in 1920: 411 in 1910) annexed to Asheville city in 1929. Biltmore Forest town incorporated in 1923.

[4] BURKE.—Drexel township organized from part of Lovelady in 1924. Connelly Springs town incorporated in 1922 and Valdese town in 1921.

Digitized

TABLE 4.—POPULATION OF COUNTIES BY MINOR CIVIL DIVISIONS: 1930, 1920, AND 1910—Continued

MINOR CIVIL DIVISION	1930	1920	1910
Burke County—Con.			
Lower Fork township	1,155	1,151	1,345
Morganton township	11,597	8,183	7,548
Morganton town	*6,001*	*2,867*	*2,712*
Quaker Meadow township	1,147	1,027	1,063
Silver Creek township	2,809	2,441	2,403
Glen Alpine town	*629*	*346*	*308*
Smoky Creek township	165	251	352
Upper Creek township	767	968	1,553
Upper Fork township	620	781	857
Cabarrus County	**44,331**	**33,730**	**26,240**
Twp. 1, Rocky River	2,135	2,015	1,962
Twp. 2, Poplar Tent	2,974	2,279	2,100
Twp. 3, Deweese	1,213	1,142	1,216
Twp. 4, Cooks Cross Roads	13,766	7,706	3,310
Twp. 5, Mount Gilead	1,246	959	917
Twp. 6, Faggarts	985	878	859
Twp. 7, Reed Misenheimers	690	772	805
Twp. 8, Mount Pleasant	1,980	1,777	1,693
Mount Pleasant town	*858*	*770*	*753*
Twp. 9, Smiths	1,051	1,166	1,093
Twp. 10, Bethel Church	1,965	1,884	1,743
Twp. 11, Baptist Church	4,497	3,225	1,827
Twp. 12, Concord [7]	11,820	9,927	8,715
Concord city [7]	*11,820*	*9,903*	*8,715*
Caldwell County	**28,016**	**19,984**	**20,579**
Globe township	643	686	1,030
Hudson township	1,722	1,157	1,167
Hudson town	*650*	*403*	*411*
Johns River township	919	1,073	1,356
Collettsville town	*136*	*123*	*80*
Kings Creek township	966	1,000	1,286
Lenoir township	8,969	5,084	4,804
Lenoir town, total	*6,552*	*3,718*	*3,364*
In Lenoir twp	*4,522*	*2,563*	*2,345*
In Lower Creek twp	*2,010*	*1,155*	*1,019*
Little River township	1,419	1,339	1,458
Lovelady township	5,462	3,587	2,649
Granite Falls town	*2,147*	*1,101*	*381*
Rhodhiss town, total	*954*	*835*	*370*
In Caldwell Co	*678*	*642*	*370*
In Burke Co	*276*	*193*	-------
Lower Creek township	4,629	2,814	2,426
Lenoir town (see Lenoir twp.).			
Mulberry township	530	466	-------
North Catawba township	671	649	739
Patterson township	1,185	985	1,625
Patterson town	*187*	*183*	*86*
Wilson Creek township	133	231	917
Mortimer town	*50*	*88*	*261*
Yadkin Valley township	768	913	1,122
Camden County	**5,461**	**5,382**	**5,640**
Court House township	1,717	1,548	1,622
Shiloh township	1,879	1,970	2,036
South Mills township	1,865	1,864	1,982
South Mills town	*404*	*573*	*390*
Carteret County	**16,900**	[8] **15,384**	**13,776**
Twp. 1, White Oak	896	881	1,000
Twp. 2, Morehead [8]	5,018	3,867	3,109
Morehead City town [8]	*3,483*	*2,958*	*2,039*
Twp. 3, Newport	1,227	1,093	1,212
Newport town	*481*	*404*	*321*
Carteret County—Con.			
Twp. 4, Beaufort	4,019	4,009	3,459
Beaufort town	*2,957*	*2,968*	*2,483*
Twp. 5, Straits	929	905	1,445
Twp. 6, Smyrna [8]	447	894	1,254
Twp. 7, Hunting Quarters	1,816	1,724	1,700
Atlantic town	*685*	*610*	*524*
Twp. 8, Portsmouth [8]	104	-------	182
Twp. 9, Merrimon	361	455	415
Carteret township	2	5	-------
Cedar Island township [8]	332	-------	-------
Harkers Island township	854	681	-------
Harlowe township	362	404	-------
Marshalburg township [8]	533	-------	-------
Caswell County	**18,214**	**15,759**	**14,858**
Anderson township	1,275	1,570	1,376
Dan River township	2,274	1,885	1,793
Hightowers township	2,008	1,685	1,494
Leasburg township	1,526	1,273	1,131
Locust Hill township	2,130	1,789	1,862
Milton township	2,243	2,309	2,291
Milton town	*314*	*375*	*419*
Pelham township	2,676	1,933	1,957
Stony Creek township	1,849	1,637	1,503
Yanceyville township	2,233	1,678	1,451
Catawba County	**43,991**	**33,839**	**27,918**
Bandy township	1,757	1,555	1,621
Caldwell township	1,878	1,357	1,402
Catawba township	3,047	2,758	2,762
Catawba town	*340*	*250*	*222*
Clines township	3,347	3,213	3,040
Claremont town	*568*	*435*	*297*
Hickory township	19,315	12,990	9,240
Brookford town	*694*	*709*	*725*
Hickory town	*7,363*	*5,076*	*3,716*
Highland town	*1,514*	*1,062*	*487*
Longview town	*1,262*	*755*	*243*
West Hickory town	*1,706*	*1,266*	*846*
Jacobs Fork township	1,974	1,876	1,827
Mountain Creek township	1,702	1,833	2,105
Newton township	10,911	8,257	5,921
Conover town	*973*	*681*	*421*
Maiden town	*1,628*	*1,266*	*664*
Newton town	*4,394*	*3,021*	*2,316*
Chatham County	**24,177**	**23,814**	**22,635**
Albright township	1,296	1,303	1,257
Baldwin township	1,615	1,439	1,708
Bear Creek township	2,548	2,522	2,227
Bennett town	*248*	*190*	-------
Bonlee town	*228*	*178*	-------
Cape Fear township	1,550	1,582	1,586
Merry Oaks town	*179*	*118*	*88*
Center township	2,622	2,496	2,330
Pittsboro town	*675*	*584*	*602*
Gulf township	2,955	3,021	2,725
Goldston town	*312*	*239*	*240*
Hadley township	999	1,082	1,045
Haw River township	698	778	787
Haywood town	*105*	*141*	*162*
Moncure town	*144*	*136*	*100*
Hickory Mountain township	1,936	2,258	2,293
Matthews township	4,471	3,639	2,897
Siler City town	*1,730*	*1,253*	*895*
New Hope township	1,240	1,497	1,611
Oakland township	813	620	560
William township	1,434	1,517	1,609

[7] CABARRUS.—Part of township 12 annexed to Concord city in 1921, and city made coextensive with township in 1923.

[8] CARTERET.—Total for 1920 includes population (376) of township 8 and Cedar Island township, not returned separately in 1920. Marshalburg township organized from part of township 6 in 1922. Part of township 2 annexed to Morehead City town in 1927.

Digitized by Google

TABLE 4.—POPULATION OF COUNTIES BY MINOR CIVIL DIVISIONS: 1930, 1920, AND 1910—Continued

MINOR CIVIL DIVISION	1930	1920	1910
Cherokee County	**16,151**	**15,242**	**14,136**
Beaverdam township	1,368	1,306	1,673
Hot House township	939	772	808
Murphy township	5,291	5,008	4,708
Murphy town	*1,612*	*1,314*	*977*
Notla township	1,721	1,746	1,798
Culberson town	*196*	*190*	-------
Shoal Creek township	1,781	1,890	1,936
Valley Town township	5,051	4,520	3,213
Andrews town	*1,748*	*1,634*	*936*
Marble town	*304*	*166*	-------
Chowan County	**11,282**	**10,649**	**11,303**
Edenton township	5,994	5,040	5,948
Edenton town	*3,565*	*2,777*	*2,789*
Middle township	2,297	2,481	2,363
Upper township	1,504	1,589	1,615
Yeopim township	1,487	1,539	1,377
Clay County	**5,434**	**4,646**	**3,909**
Brasstown township	773	793	719
Hayesville township [9]	1,716	1,648	1,511
Hayesville town	*305*	*257*	-------
Hiwassee township	974	789	537
Shooting Creek township	910	748	647
Sweetwater township [9]	439	-------	-------
Tusquittee township	622	668	495
Cleveland County	**51,914**	**34,272**	**29,484**
Twp. 1, River	933	724	726
Twp. 2, Boiling Springs	2,985	2,365	2,238
Boiling Springs town [10]	*672*	-------	-------
Twp. 3, Rippys	3,087	2,213	2,246
Twp. 4, Kings Mountain [10]	10,555	7,217	4,511
Grover town	*435*	*296*	*209*
Kings Mountain town [10]	*5,682*	*2,800*	*2,218*
Twp. 5, Warlick	2,684	2,385	2,238
Waco town	*176*	*189*	*185*
Twp. 6, Shelby	16,236	8,409	6,560
Shelby city [10]	*10,789*	*3,609*	*3,127*
Twp. 7, Sandy Run	3,888	2,804	2,701
Lattimore town	*270*	*282*	*297*
Mooresboro town	*270*	*228*	*198*
Twp. 8, Polkville	3,575	2,171	2,360
Twp. 9, Double Shoals	4,629	3,582	3,206
Lawndale town	*728*	*774*	*568*
Twp. 10, Knob Creek	1,714	1,115	1,285
Twp. 11	1,628	1,287	1,333
Columbus County	**37,720**	**30,124**	**28,020**
Bogue township	2,381	1,881	1,649
Bolton township	1,671	1,341	944
Bolton city	*976*	*689*	-------
Bug Hill township	1,770	1,486	1,380
Cerro Gordo township [11]	2,237	-------	-------
Cerro Gordo town	*325*	*262*	*323*
Chadbourn township	3,922	1,719	2,945
Chadbourn town	*1,371*	*1,121*	*1,242*
Fair Bluff township [11]	1,946	3,565	3,077
Fair Bluff town	*596*	*397*	*441*
Columbus County—Con.			
Lees township	2,316	2,123	1,874
Ransom township	2,396	2,422	2,249
Acme town	*237*	*183*	*259*
Delco town	*180*	*210*	-------
South Williams township	2,875	2,118	1,575
Tabor town	*1,165*	*782*	*418*
Tatoms township	2,992	3,294	3,233
Boardman town	*158*	*828*	*796*
Evergreen town	*189*	*139*	*248*
Waccamaw township	1,176	817	1,124
Lake Waccamaw town	*495*	*237*	-------
Welch Creek township	1,231	1,214	1,015
Western Prong township	906	628	638
Whiteville township	6,726	4,714	4,014
Brunswick town [11]	*416*	-------	-------
Whiteville town	*2,203*	*1,664*	*1,368*
Williams township	3,175	2,802	2,303
Clarendon town	*150*	*135*	*147*
Craven County	**30,665**	**29,048**	**25,594**
Township 1	5,199	4,367	3,402
Vanceboro town	*742*	*540*	*392*
Township 2	1,858	1,560	1,478
Bridgeton town	*721*	*548*	*348*
Township 3	3,669	3,357	3,501
Cove City town	*194*	*258*	*308*
Dover town	*621*	*670*	*737*
Township 5	1,365	1,554	1,694
Township 6	861	803	878
Township 7	2,002	2,002	1,988
Township 8	14,030	13,756	11,405
New Bern city	*11,081*	*12,198*	*9,961*
Township 9	1,681	1,589	1,248
Cumberland County	**45,219**	**35,064**	[12]**35,284**
Beaver Dam township	1,450	1,349	1,222
Black River township	2,535	2,047	2,242
Falcon town	*279*	*200*	-------
Godwin town	*136*	*90*	*102*
Carvers Creek township	2,117	1,663	2,075
Linden town	*174*	*191*	-------
Cedar Creek township	4,166	3,713	3,093
Stedman town	*289*	*121*	-------
Cross Creek township [12]	14,087	10,875	8,216
Fayetteville town [12]	*13,949*	*8,877*	*7,045*
Eastover township [12]	4,690	3,549	3,353
Wade town	*362*	*190*	-------
Grays Creek township	1,829	1,937	1,635
Manchester township	3,884	1,322	-------
Pearces Mill township	3,128	2,427	2,361
Rockfish township	3,725	3,181	3,205
Hope Mills town	*971*	*782*	*964*
Seventy-first township	3,628	3,001	5,028
Currituck County	**6,710**	**7,268**	[13]**7,693**
Crawford township	2,385	2,545	2,514
Fruitville township	613	645	673
Moyock township	1,094	1,152	1,409
Poplar Branch township	2,618	2,926	2,624

[9] CLAY.—Sweetwater township organized from part of Hayesville in 1920.

[10] CLEVELAND.—Boiling Springs town not returned separately in 1920. Part of township 4 (including East Kings Mountain town population, 835 in 1920; 383 in 1910) annexed to Kings Mountain town in 1923. Shelby town incorporated as a city in 1929.

[11] COLUMBUS.—Cerro Gordo township organized from part of Fair Bluff in 1926. Brunswick town incorporated in 1925.

[12] CUMBERLAND.—County total for 1910 includes population (2,854) of Quewhiffle township and Little River township taken, together with parts of Rockfish and Seventy-first townships, to form part of Hoke County in 1911. Part of Cross Creek township annexed to Fayetteville town in 1925. Name of Eastover township changed from Flea Hill in 1929.

[13] CURRITUCK.—County total for 1910 includes population (473) of Atlantic township, annexed to Dare County in 1919.

Digitized by Google

TABLE 4.—POPULATION OF COUNTIES BY MINOR CIVIL DIVISIONS: 1930, 1920, AND 1910—Continued

MINOR CIVIL DIVISION	1930	1920	1910
Dare County	**5,202**	**5,115**	**[14] 4,841**
Atlantic township	595	398	*473*
Nags Head town [14]	*59*	-------	-------
Croatan township	574	576	539
East Lake township	289	433	548
Hatteras township	1,132	1,115	1,041
Kennekeet township	663	712	644
Nags Head township	1,949	1,881	2,069
Manteo town	*547*	*394*	*408*
Davidson County	**47,865**	**35,201**	**29,404**
Abbotts Creek township	1,440	1,477	1,385
Alleghany township	524	625	667
Arcadia township	1,106	942	969
Boone township	1,170	1,118	1,133
Conrad Hill township	1,620	1,431	1,453
Cotton Grove township	1,906	1,721	1,609
Emmons township	2,178	2,142	1,896
Denton town	*540*	*559*	*520*
Hampton township	188	224	209
Healing Spring township	799	858	986
Jackson Hill township	550	628	692
Lexington township	14,723	9,878	6,862
Lexington town	*9,652*	*5,254*	*4,163*
Midway township	1,900	1,616	1,416
Reedy Creek township	1,091	951	945
Silver Hill township	1,181	979	1,023
Thomasville township	15,018	8,730	6,342
Thomasville town	*10,090*	*5,678*	*3,877*
Tyro township	2,077	1,627	1,525
Yadkin College township	304	254	302
Yadkin College town [15]	*64*	-------	-------
Davie County	**14,386**	**13,578**	**13,394**
Calahaln township	1,289	1,259	1,165
Clarksville township	1,258	1,257	1,128
Farmington township	2,270	2,216	2,305
Fulton township	1,270	1,251	1,282
Jerusalem township	3,669	3,493	3,378
Mocksville township	3,209	2,584	2,566
Mocksville town	*1,503*	*1,146*	*1,063*
Shady Grove township	1,421	1,518	1,570
Advance town	*230*	*280*	*283*
Duplin County	**35,103**	**30,223**	**25,442**
Albertson township	1,568	1,168	913
Cypress Creek township	2,538	1,871	1,980
Faison township	4,551	4,147	3,608
Calypso town	*538*	*405*	-------
Faison town	*589*	*477*	*519*
Ollsson township	1,137	959	680
Island Creek township	4,981	4,512	3,773
Teacheys town	*140*	*164*	*154*
Wallace town	*734*	*648*	*444*
Kenansville township	2,737	2,432	2,190
Kenansville town	*460*	*302*	*270*
Limestone township	4,025	3,064	2,121
Beulaville town	*494*	*354*	-------
Magnolia township	2,101	1,952	2,078
Magnolia town	*802*	*694*	*653*
Rockfish township	1,727	1,640	1,606
Duplin County—Con.			
Rose Hill township	1,935	1,527	1,385
Rose Hill town	*554*	*516*	*364*
Smith township	1,646	1,427	1,017
Warsaw township	3,638	3,481	2,492
Bowdens town	*214*	*418*	-------
Warsaw town	*1,222*	*1,108*	*723*
Wolfscrape township	2,519	2,043	1,599
Durham County	**67,196**	**42,319**	**35,276**
Carr township	903	954	-------
Cedar Fork township	897	632	570
Durham township [16]	55,348	33,526	27,606
Durham city, total [16]	*52,037*	*21,719*	*18,241*
In Durham twp.	*51,612*	*21,719*	*18,241*
In Patterson twp.	*425*	-------	-------
Lebanon township	1,100	1,012	1,022
Mangum township	3,050	2,469	2,661
Oak Grove township	2,721	1,679	1,611
Patterson township [16]	3,177	1,947	1,806
Durham city (see Durham twp.).			
Edgecombe County	**47,894**	**37,995**	**32,010**
Twp. 1, Tarboro	9,157	6,778	6,271
Princeville town	*614*	*562*	*627*
Tarboro town	*6,379*	*4,568*	*4,129*
Twp. 2, Lower Conetoe	2,583	2,420	2,347
Conetoe town	*196*	*160*	*158*
Twp. 3, Upper Conetoe	2,509	2,190	2,107
Speed town [17]	*95*	-------	-------
Twp. 4, Deep Creek	1,440	1,397	1,433
Twp. 5, Lower Fishing Creek	1,835	1,822	1,682
Twp. 6, Upper Fishing Creek	3,273	2,547	2,433
Whitakers town, total	*930*	*723*	*755*
In Edgecombe Co.	*477*	*337*	*358*
In Nash Co.	*453*	*386*	*397*
Twp. 7, Swift Creek	2,753	2,508	2,365
Battleboro town, total	*350*	*309*	*211*
In Edgecombe Co.	*114*	*109*	*100*
In Nash Co.	*216*	*200*	*111*
Twp. 8, Sparta	2,224	1,937	1,496
Twp. 9, Otter Creek	2,392	2,046	1,555
Macclesfield town	*353*	*294*	-------
Twp. 10, Lower Town Creek	2,236	1,821	1,330
Pinetops town	*603*	*465*	*211*
Twp. 11, Walnut Creek	1,482	1,289	1,179
Twp. 12, Rocky Mount	12,869	8,734	5,898
Rocky Mount city, total [17]	*21,412*	*12,742*	*8,051*
In Edgecombe Co.	*10,022*	*6,375*	*4,007*
In Nash Co.	*11,390*	*6,367*	*4,044*
Twp. 13, Cokey	1,798	1,552	1,255
Twp. 14, Upper Town Creek	1,253	954	659
Sharpsburg town, total	*275*	*334*	*121*
In Edgecombe Co.	*35*	*20*	-------
In Nash Co.	*200*	*214*	*121*
In Wilson Co.	*40*	*100*	-------

[14] DARE.—County total for 1910 is exclusive of population (473) of Atlantic township, annexed from Currituck County in 1919. Nags Head town incorporated in 1923.

[15] DAVIDSON.—Yadkin College town not returned separately in 1920.

[16] DURHAM.—Parts of Durham and Patterson townships annexed to Durham city in 1925.

[17] EDGECOMBE.—Speed town incorporated in 1923. For annexations to Rocky Mount city see footnote on Nash County.

Digitized by Google

TABLE 4.—POPULATION OF COUNTIES BY MINOR CIVIL DIVISIONS: 1930, 1920, AND 1910—Continued

MINOR CIVIL DIVISION	1930	1920	1910
Forsyth County [18]	**111,681**	**77,269**	**47,311**
Abbotts Creek township	1,962	975	922
Belews Creek township	1,637	1,331	1,300
Bethania township	2,560	2,020	1,817
Broadbay township [18]	3,208	9,166	4,697
Clemmonsville township	1,325	951	991
Kernersville township	3,769	2,533	2,193
Kernersville town	*1,754*	*1,219*	*1,128*
Lewisville township [18]	1,901	1,223	1,106
Middle Fork township [18]	6,456	3,035	2,774
Old Richmond township	1,704	1,541	1,503
Old Town township [18]	3,446	3,162	1,770
Salem Chapel township	1,702	1,423	1,349
South Fork township [18]	5,121	3,493	2,077
Vienna township	1,616	1,298	1,229
Winston township [18]	75,274	45,118	23,583
Winston-Salem city [18]	*75,274*	*48,395*	*22,700*
Franklin County	**29,456**	**26,667**	**24,692**
Cedar Rock township	2,695	2,377	2,168
Cypress Creek township	1,397	1,511	1,196
Dunn township	3,395	2,856	2,114
Bunn town	*243*	*150*	-------
Franklinton township	5,112	4,235	4,430
Franklinton town	*1,320*	*1,058*	*809*
Gold Mine township	1,795	1,671	1,449
Wood town	*121*	*193*	-------
Harris township	2,563	2,445	2,097
Hayesville township	2,063	1,920	1,862
Louisburg township	5,701	5,151	4,533
Louisburg town	*2,182*	*1,864*	*1,775*
Sandy Creek township	2,375	2,159	2,021
Youngsville township	2,360	2,342	2,822
Youngsville town	*395*	*414*	*451*
Gaston County	**78,093**	**51,242**	**37,063**
Cherryville township	7,179	5,390	4,328
Cherryville town	*2,756*	*1,884*	*1,153*
Dellview town [19]	*10*	-------	-------
Crowder Mountain township	6,218	3,859	4,382
Bessemer City town	*3,739*	*2,176*	*1,529*
Dallas township	5,667	4,566	4,384
Dallas town	*1,489*	*1,397*	*1,065*
Gastonia township	33,123	21,502	12,268
Gastonia city	*17,093*	*12,871*	*5,759*
River Bend township	8,134	5,388	4,531
Mount Holly town	*2,254*	*1,160*	*526*
Stanley town	*1,084*	*584*	*521*
South Point township	17,772	10,587	7,170
Belmont town	*4,121*	*2,941*	*1,176*
Lowell town	*1,664*	*1,151*	*876*
McAdenville town	*914*	*1,162*	*983*
Gates County	**10,551**	**10,537**	**10,455**
Gatesville township	1,543	1,625	1,479
Gatesville town [20]	*520*	-------	*203*
Hall township	996	968	1,123
Haslett township	1,143	1,386	1,406
Holly Grove township	1,799	1,686	1,672
Hunters Mill township	1,937	1,893	2,060
Mintonsville township	1,585	1,510	1,420
Reynoldson township	1,548	1,469	1,295
Graham County	**5,841**	**4,872**	**4,749**
Cheoah township	3,527	2,446	2,579
Robbinsville village [21]	*345*	*119*	*193*
Stecoah township	1,399	1,405	1,498
Yellow Creek township	915	1,021	672
Granville County	**28,723**	**26,846**	**25,102**
Brassfield township	2,660	2,945	3,348
Dutchville township	2,844	2,798	3,119
Creedmoor town	*388*	*392*	*324*
Fishing Creek township	3,741	3,277	2,727
Oak Hill township	2,393	2,432	2,415
Oxford township	7,229	6,120	5,333
Oxford town	*4,101*	*3,606*	*3,018*
Salem township	1,469	1,261	1,115
Sassafras Fork township	2,418	2,618	2,069
Stovall town	*415*	*414*	*305*
Tally Ho township	3,481	3,301	3,041
Stem town	*256*	*245*	-------
Walnut Grove township	2,488	2,094	1,935
Greene County	**18,656**	**16,212**	[22]**13,083**
Bull Head township	1,853	1,765	1,351
Carrs township	1,634	1,207	1,164
Hookerton township	2,720	2,447	1,960
Hookerton town	*307*	*294*	*204*
Jason township	1,246	1,073	964
Olds township	2,526	2,224	1,767
Ormonds township	2,927	2,533	1,116
Maury town	*147*	*61*	-------
Shine township	1,127	1,075	999
Snow Hill township	2,042	1,764	1,345
Snow Hill town	*826*	*700*	*450*
Speights Bridge township	2,581	2,124	1,650
Walstonburg town	*178*	*158*	*127*
Guilford County	**133,010**	**79,272**	**60,497**
Bruce township	1,683	1,426	1,140
Center Grove township	1,269	1,094	997
Clay township	1,266	1,102	1,163
Deep River township	1,808	1,350	1,212
Fentress township	1,937	1,244	1,154
Friendship township	2,523	1,949	1,725
Gilmer township [23]	32,244	20,979	15,728
Greensboro city, total [23]	*53,569*	*19,861*	*15,895*
In Gilmer twp.	*27,447*	*10,146*	*8,509*
In Morehead twp.	*26,122*	*9,715*	*7,386*
Greene township	1,276	1,218	1,139
High Point township [23]	41,008	18,481	12,395
High Point city [23]	*36,745*	*14,302*	*9,525*
Jamestown township	3,063	1,934	1,513
Jefferson township	1,922	1,323	1,320
Madison township	1,390	1,153	1,107
Monroe township	1,594	1,508	1,469
Morehead township [23]	31,225	17,621	12,340
Greensboro city (see Gilmer twp.).			
Hamilton Lakes town [23]	*83*	-------	-------
Oak Ridge township	2,376	1,848	1,577
Stokesdale town	*238*	*179*	*159*

[18] FORSYTH.—Part of Yadkin County annexed to Lewisville township in 1927. Parts of Broadbay, Middle Fork, Old Town, and South Fork townships annexed in 1924 to Winston township and Winston-Salem city, parts of Broadbay and Middle Fork townships annexed in 1925, and parts of Broadbay and Old Town in 1926 and 1927. Winston-Salem city located in Broadbay, South Fork, and Winston townships in 1920.

[19] GASTON.—Dellview town incorporated in 1925.

[20] GATES.—Gatesville town disincorporated between 1910 and 1920, reincorporated in 1923.

[21] GRAHAM.—Robbinsville town incorporated as a village in 1927.

[22] GREENE.—County total for 1910 includes population (767) of Willow Green township, annexed to Ormonds township in 1914.

[23] GUILFORD.—Parts of Gilmer and Morehead townships annexed to Greensboro city in 1923 and part of High Point township annexed to High Point city in 1922. Hamilton Lakes town incorporated in 1923.

Digitized by Google

TABLE 4.—POPULATION OF COUNTIES BY MINOR CIVIL DIVISIONS: 1930, 1920, AND 1910—Continued

MINOR CIVIL DIVISION	1930	1920	1910
Guilford County—Con.			
Rock Creek township	2,796	2,486	2,313
Gibsonville town, total	*1,605*	*1,392*	*1,162*
In Guilford Co.	*1,196*	*1,094*	*1,028*
In Alamance Co.	*409*	*298*	*134*
Sumner township	2,245	1,437	1,190
Washington township	1,385	1,119	1,015
Halifax County	**53,246**	**43,766**	**37,646**
Brinkleyville township	5,370	5,234	4,858
Butterwood township	1,361	1,474	1,449
Conocanary township	2,011	1,046	1,505
Enfield township	8,909	6,668	5,790
Enfield town	*2,844*	*1,648*	*1,167*
Faucett township	2,995	2,766	2,159
Halifax township	3,122	3,071	2,775
Halifax town	*321*	*299*	*314*
Littleton township	3,681	3,070	3,338
Littleton town, total	*1,183*	*1,010*	*1,152*
In Halifax Co.	*488*	*469*	*571*
In Warren Co.	*645*	*541*	*581*
Palmyra township	3,222	2,815	2,423
Hobgood town	*557*	*336*	*165*
Palmyra town	*91*	*108*	*94*
Roanoke Rapids township	10,612	7,703	4,250
Roanoke Rapids town	*8,404*	*3,369*	*1,670*
Roseneath township	1,531	1,346	1,140
Scotland Neck township	5,116	4,356	4,065
Scotland Neck town	*2,359*	*2,061*	*1,726*
Weldon township	5,316	4,217	3,894
Weldon town	*2,325*	*1,372*	*1,999*
Harnett County	**37,911**	**28,313**	**22,174**
Anderson Creek township	1,026	958	1,051
Averasboro township	8,075	6,788	4,480
Dunn town	*4,558*	*2,805*	*1,828*
Barbecue township	1,537	1,118	905
Black River township	3,251	1,810	1,102
Angier town	*760*	*375*	*221*
Buckhorn township	1,694	1,329	1,157
Duke township	5,227	2,675	2,603
Grove township	3,862	3,170	2,045
Coats town	*562*	*526*	*169*
Hectors Creek township	2,016	1,272	1,098
Johnsonville township	666	599	610
Lillington township	2,258	1,731	1,314
Lillington town	*752*	*593*	*380*
Neills Creek township	2,229	1,557	1,386
Buies Creek town	*376*	*291*	*249*
Stewarts Creek township	2,181	2,116	1,622
Bunlevel town [34]	*96*	------	------
Upper Little River township	3,889	3,190	2,801
Haywood County	**28,273**	**23,496**	**21,020**
Beaverdam township [35]	9,347	6,938	5,051
Canton town [35]	*5,117*	*2,584*	*1,393*
Cataloochee township	711	931	1,251
Cecil township	803	1,705	527
Clyde township	1,630	1,104	1,207
Clyde town	*458*	*363*	*344*
Crabtree township	1,014	1,054	1,081
East Fork township	1,039	551	595
Fines Creek township	1,327	1,452	1,405
Iron Duff township	416	446	511
Ivy Hill township	1,206	1,158	1,050
Jonathans Creek township	1,032	1,069	932
Pigeon township	1,822	1,436	1,250
Haywood County—Con.			
Waynesville township	7,626	5,356	5,888
Hazelwood town	*1,168*	*484*	*428*
Waynesville town	*2,414*	*1,942*	*2,008*
White Oak township	300	296	272
Henderson County	**23,404**	**18,248**	**16,262**
Blue Ridge township	1,936	1,604	1,488
Clear Creek township	876	767	734
Crab Creek township	812	880	926
Edneyville township	1,568	1,544	1,501
Green River township	1,718	1,783	1,794
Hendersonville township	12,353	8,309	6,841
East Flat Rock town [36]	*1,068*	------	------
Hendersonville city	*5,070*	*3,730*	*2,818*
Laurel Park town [36]	*127*	------	------
Hooper Creek township	2,019	1,667	1,371
Mills River township	2,122	1,694	1,607
Hertford County	**17,542**	**16,294**	**15,436**
Ahoskie township	4,391	3,482	2,804
Ahoskie town	*1,940*	*1,429*	*924*
Harrellsville township	2,348	2,250	2,309
Harrellsville town	*159*	*131*	*140*
Maneys Neck township	1,724	1,834	1,716
Murfreesboro township	2,980	2,509	2,368
Mapleton town	*74*	*99*	*59*
Murfreesboro town	*1,000*	*621*	*809*
St. Johns township	3,654	3,791	3,584
Union town	*140*	*147*	*159*
Winton township	2,445	2,428	2,585
Tunis town	*156*	*142*	*43*
Winton town	*582*	*489*	*624*
Hoke County	**14,244**	**11,722**	([37])
Allendale township	963	909	------
Antioch township	1,555	1,199	------
Blue Springs township	1,953	2,086	3,582
Little River township	730	621	504
McLauchlin township	1,839	1,407	------
Quewhiffle township	1,853	1,246	2,350
Raeford township	3,502	3,010	------
Raeford town	*1,898*	*1,235*	*580*
Stonewall township	1,840	1,244	------
Dundarrach village [37]	*100*	------	------
Hyde County	**8,550**	**8,386**	**8,840**
Currituck township	1,873	2,194	2,242
Fairfield township	1,121	1,139	1,170
Lake Landing township	3,190	3,290	3,282
Mattamuskeet township [38]	99	------	------
Ocracoke township	547	587	565
Swan Quarter township	1,720	1,176	1,581
Swan Quarter town	*225*	*184*	*185*
Iredell County	**46,693**	**37,356**	**34,316**
Barringer township	1,606	1,380	1,472
Bethany township	1,073	971	1,045
Chambersburg township	2,110	1,724	1,494
Coddle Creek township	7,873	6,241	5,400
Mooresville town	*5,619*	*4,315*	*3,400*
Concord township	1,890	1,589	1,613
Cool Spring township	1,152	1,079	998
Davidson township	1,997	2,029	2,315

[34] HARNETT.—Bunlevel town incorporated in 1921.
[35] HAYWOOD.—Part of Beaverdam township annexed to Canton town in 1929.
[36] HENDERSON.—East Flat Rock town incorporated in 1926 and Laurel Park town in 1925.
[37] HOKE.—Dundarrach village not returned separately in 1920. Townships for which population is shown for 1910 were in Cumberland or Robeson Counties.
[38] HYDE.—Mattamuskeet township not returned separately in 1920.

Digitized by Google

TABLE 4.—POPULATION OF COUNTIES BY MINOR CIVIL DIVISIONS: 1930, 1920, AND 1910—Continued

MINOR CIVIL DIVISION	1930	1920	1910
Iredell County—Con.			
Eagle Mills township	1,350	1,174	1,220
Fallstown township	2,851	2,067	2,075
Troutman town	*452*	*348*	*239*
New Hope township	1,196	1,211	1,118
Olin township	1,273	1,127	1,229
Sharpesburg township	1,428	1,381	1,262
Shiloh township	2,396	2,287	2,255
Statesville township	15,116	10,767	8,093
Statesville city	*10,490*	*7,895*	*4,599*
Turnersburg township	1,900	1,585	1,412
Harmony village [29]	*357*	-------	-------
Union Grove township	1,482	1,394	1,314
Jackson County	**17,519**	**13,396**	**12,998**
Barkers Creek township	871	842	829
Canada township	977	619	634
Caney Fork township	1,384	807	748
Cashiers Valley township	663	319	520
Cashiers town [30]	*216*	-------	-------
Cullowhee township	1,530	1,092	1,006
Dillsboro township	982	756	800
Dillsboro town	*284*	*228*	*277*
Greens Creek township	504	445	530
Hamburg township	988	813	880
Mountain township	375	318	372
Qualla township	1,738	1,729	1,695
Whittier town, total	*287*	*261*	*216*
In Jackson Co.	*129*	*65*	*60*
In Swain Co.	*158*	*196*	*156*
River township	1,202	479	486
Savannah township	786	703	670
Scott Creek township	1,387	1,439	1,268
Sylva township	3,369	2,242	1,515
Sylva town	*1,340*	*863*	*698*
Webster township	763	793	1,045
Webster town	*134*	*74*	*227*
Johnston County	**57,621**	**48,998**	**41,401**
Banner township	4,173	3,579	2,953
Benson town	*1,522*	*1,123*	*800*
Bentonsville township	1,450	1,394	1,373
Beulah township	4,023	3,094	3,567
Kenly town	*965*	*827*	*726*
Boon Hill township	4,187	3,674	3,453
Princeton town	*509*	*403*	*354*
Clayton township	5,031	5,206	4,562
Clayton town	*1,533*	*1,423*	*1,441*
Cleveland township	1,633	1,603	1,364
Elevation township	2,793	2,571	2,321
Ingrams township	4,220	3,480	2,862
Four Oaks town	*684*	*583*	*329*
Meadow township	2,544	2,125	1,805
Micro township	1,659	1,548	-------
Micro town	*228*	*183*	*74*
O'Neals township	4,399	3,139	3,140
Pine Level township	2,033	1,383	1,162
Pine Level town	*497*	*373*	*294*
Pleasant Grove township	2,377	1,922	1,557
Selma township	4,978	4,350	3,395
Selma town	*1,857*	*1,601*	*1,331*
Smithfield township	7,630	6,355	4,708
Smithfield town	*2,543*	*1,895*	*1,347*
Wilders township	3,204	2,231	2,041
Wilson Mills township	1,287	1,254	1,138
Wilson Mills town [31]	*359*	-------	-------
Jones County	**10,428**	**9,912**	**8,721**
Twp. 1, White Oak	1,608	1,466	1,234
Maysville town	*797*	*556*	*345*
Jones County—Con.			
Twp. 2, Pollocksville	2,350	2,591	2,401
Pollocksville town	*357*	*339*	*227*
Twp. 3, Trenton	1,879	1,788	1,508
Trenton town	*500*	*488*	*351*
Twp. 4, Cypress Creek	963	961	883
Twp. 5, Tuckahoe	989	855	845
Twp. 6, Chinquapin	1,223	1,161	1,110
Twp. 7, Beaver Creek	1,416	1,090	740
Lee County	**16,996**	**13,400**	**11,376**
Twp. 1, West Sanford [32]	4,545	4,350	3,362
Sanford town, total [32]	*4,253*	*2,977*	*2,282*
In Twp. 1	*2,324*	*2,977*	*2,282*
In Twp. 2	*1,929*	-------	-------
Twp. 2, East Sanford	2,904	656	723
Sanford town (see Twp. 1.)			
Twp. 3, Jonesboro	2,685	2,423	2,120
Jonesboro town	*838*	*886*	*799*
Twp. 4, Pocket	1,734	1,601	1,494
Twp. 5, Deep River	1,025	1,005	1,116
Twp. 6, Cape Fear	1,974	1,779	1,490
Broadway town	*347*	*250*	*149*
Twp. 7, Greenwood	2,129	1,586	1,071
Lenoir County	**35,716**	**29,555**	**22,769**
Contentnea Neck township	2,486	2,182	1,970
Graingers town [33]	*66*	-------	-------
Falling Creek township	1,955	1,666	1,248
Institute township	1,605	1,416	1,125
Kinston township [33]	14,763	11,676	8,360
Kinston city [33]	*11,362*	*9,771*	*6,995*
Moseley Hall township	3,564	3,327	2,737
La Grange town	*1,500*	*1,399*	*1,007*
Neuse township	1,770	1,535	1,140
Pink Hill township	1,467	1,172	967
Pink Hill town	*188*	*166*	*58*
Sand Hill township	972	761	623
Southwest township	1,044	561	623
Trent township	2,388	1,980	1,512
Deep Run village [33]	*160*	-------	-------
Vance township	2,063	1,801	1,374
Woodington township	1,639	1,478	1,090
Lincoln County	**22,872**	**17,862**	**17,132**
Catawba Springs township	2,787	2,852	3,536
Denver town	*222*	*243*	*282*
Howards Creek township	3,730	2,854	2,894
Crouse town	*226*	*209*	*175*
Ironton township	3,524	2,846	2,846
Iron Station town	*129*	*223*	*107*
Lincolnton township	8,789	6,829	5,355
Lincolnton town	*3,781*	*3,390*	*2,413*
North Brook township	4,042	2,481	2,501
McDowell County	**20,336**	[34]**16,763**	[34]**13,538**
Brackett township	261	303	362
Crooked Creek township	968	824	699
Dysartsville township	717	930	1,145
Glenwood township	679	515	-------
Glenwood town	*158*	*152*	*119*
Higgins township	282	240	520
Marion township	10,899	7,176	4,430
Marion town	*2,467*	*1,784*	*1,519*

[29] IREDELL.—Harmony village incorporated in 1927.
[30] JACKSON.—Cashiers town incorporated in 1927.
[31] JOHNSTON.—Wilson Mills town incorporated in 1927.
[32] LEE.—Part of township 1 annexed to Sanford town in 1923.
[33] LENOIR.—Graingers town and Deep Run village incorporated in 1925. Part of Kinston township annexed to Kinston city in 1923.
[34] MCDOWELL.—County totals for 1920 and 1910 include population of Broad River township (677 in 1920; 642 in 1910), annexed to Buncombe County in 1925.

Digitized by Google

TABLE 4.—POPULATION OF COUNTIES BY MINOR CIVIL DIVISIONS: 1930, 1920, AND 1910—Continued

MINOR CIVIL DIVISION	1930	1920	1910
McDowell County—Con.			
Montford Cove township	566	504	832
Nebo township	928	934	934
Nebo town	*237*	*243*	*160*
North Cove township	1,570	1,698	1,509
Old Fort township	3,466	2,962	2,465
Old Fort town	*866*	*931*	*778*
Macon County	13,672	12,887	12,191
Burningtown township	807	756	724
Cartoogechaye township	1,202	930	920
Cowee township	1,236	1,360	1,422
Ellijay township	906	984	915
Flats township	235	240	294
Franklin township	3,929	3,425	2,923
Franklin town	*1,094*	*773*	*379*
Highlands township	1,089	817	866
Highlands town	*445*	*313*	*267*
Millshoal township	864	869	880
Nantahala township	1,404	1,320	1,338
Smiths Bridge township	1,359	1,452	1,177
Sugar Fork township	641	734	732
Madison County	20,306	20,083	20,132
Big Laurel township	862	924	814
Big Pine Creek township	709	897	963
Bull Creek township	1,134	1,076	1,007
Foster Creek township	511	658	645
Grapevine township	935	956	963
Hot Springs township	1,651	1,791	1,757
Hot Springs town	*657*	*495*	*443*
Little Pine Creek township	1,049	990	1,060
Marshall township	4,356	4,101	4,313
Marshall town	*1,132*	*748*	*802*
Mars Hill township	1,173	1,030	859
Mars Hill town	*455*	*364*	*301*
Meadow Fork of Spring Creek township	909	771	715
Middle Fork of Ivy township	1,575	1,590	1,611
Sandy Mush township	548	564	630
Shelton Laurel township	1,793	1,642	1,597
Spring Creek township	1,362	1,417	1,400
Upper Laurel township	948	1,025	1,123
West Fork of Ivy township	791	651	675
Martin County	23,400	20,828	17,797
Beargrass township	1,575	1,358	1,023
Beargrass town	*131*	*108*	*56*
Cross Roads township	1,604	1,580	1,402
Everetts town	*270*	*230*	*146*
Goose Nest township	3,034	2,657	2,077
Oak City town	*481*	*397*	*251*
Griffins township	1,227	1,067	855
Hamilton township	2,210	1,925	1,733
Hamilton town	*508*	*474*	*452*
Hassell town	*169*	*85*	*90*
Jamesville township	2,471	2,425	2,370
Jamesville town	*344*	*389*	*398*
Poplar Point township	926	963	992
Robersonville township	4,478	3,811	3,077
Gold Point town	*121*	*130*	*126*
Parmele town	*341*	*356*	*272*
Robersonville town	*1,181*	*1,189*	*616*
Williams township	1,014	1,105	947
Williamston township	4,861	3,937	3,321
Williamston town	*2,731*	*1,800*	*1,574*
Mecklenburg County	127,971	80,695	67,031
Twp. 1, Charlotte	91,264	51,744	37,471
Charlotte city [35]	*82,675*	*46,338*	*34,014*
Twp. 2, Berryhill [35]	2,885	1,989	2,101
Twp. 3, Steel Creek [35]	2,044	2,103	2,295
Twp. 4, Sharon [35]	2,901	1,832	1,788
Twp. 5, Providence	1,922	1,884	2,074
Twp. 6, Clear Creek	1,942	1,688	1,847
Twp. 7, Crab Orchard [35]	4,325	3,120	3,367
Twp. 8, Mallard Creek [35]	3,038	1,992	2,377
Twp. 9, Deweese	3,465	3,046	2,692
Cornelius town	*1,230*	*1,141*	*853*
Davidson town	*1,445*	*1,156*	*1,056*
Twp. 10, Lemley	1,703	1,601	1,427
Twp. 11, Long Creek	2,098	1,785	1,846
Twp. 12, Paw Creek [35]	3,865	2,510	2,239
Twp. 13, Morning Star	2,318	2,089	2,219
Matthews town	*454*	*310*	*396*
Twp. 14, Pineville	2,115	1,287	1,498
Pineville town	*1,108*	*650*	*688*
Twp. 15, Huntersville	2,076	2,025	1,790
Huntersville town	*800*	*833*	*591*
Mitchell County	13,962	11,278	[36]17,245
Bakersville township	1,818	1,582	2,231
Bakersville town	*426*	*332*	*416*
Bradshaw township	997	832	829
Cane Creek township	957	871	-------
Fork Mountain township	563	526	458
Grassy Creek township	4,645	3,194	1,853
Spruce Pine town	*1,546*	*717*	-------
Harrell township	1,577	1,313	1,319
Little Rock Creek township	457	398	410
Poplar township	454	449	512
Red Hill township	806	728	705
Snow Creek township	1,688	1,385	1,350
Montgomery County	16,218	14,607	14,967
Biscoe township	4,222	3,635	3,416
Biscoe town	*819*	*755*	*697*
Candor town	*462*	*267*	*160*
Star town	*634*	*487*	*239*
Cheek Creek township	884	841	768
Eldorado township	519	585	900
Little River township	630	663	714
Mount Gilead township	3,470	3,265	3,094
Mount Gilead town	*1,011*	*975*	*723*
Ophir township	672	596	573
Peedee township	551	712	798
Rocky Springs township	1,579	1,163	1,174
Troy township	3,155	2,540	2,734
Troy town	*1,522*	*1,102*	*1,055*
Uwharrie township	536	607	736
Moore County	28,215	21,388	17,010
Twp. 1, Carthage	3,985	3,025	3,152
Carthage town	*1,129*	*962*	*863*
Twp. 2, Bensalem	2,493	2,220	2,006
Twp. 3, Sheffields	2,745	2,513	2,248
Twp. 4, Ritters	1,542	1,670	1,480
Twp. 5, Deep River	738	942	1,101
Twp. 6, Greenwood	2,053	1,643	1,330
Cameron town	*287*	*241*	*259*
Twp. 7, McNeills	6,045	2,943	2,054
Manly town	*269*	*141*	*220*
Southern Pines town	*2,524*	*743*	*542*
Vass town	*602*	*467*	*273*
West Southern Pines town [37]	*806*	-------	-------

[35] MECKLENBURG.—Parts of townships 2, 3, 4, 7, 8, and 12 annexed to Charlotte city in 1928.
[36] MITCHELL.—County total for 1910 includes population (7,578) of Altamont, Cranberry, Linville, Roaring Creek, and Toe River townships, taken to form part of Avery County in 1911.
[37] MOORE.—West Southern Pines town incorporated in 1923 and Jackson Springs town in 1921.

Digitized by Google

TABLE 4.—POPULATION OF COUNTIES BY MINOR CIVIL DIVISIONS: 1930, 1920, AND 1910—Continued

MINOR CIVIL DIVISION	1930	1920	1910
Moore County—Con.			
Twp. 8, Sand Hill	4,554	2,642	2,638
Aberdeen town	*1,382*	*858*	*794*
Keyser town	*75*	*113*	*170*
Pinebluff town	*289*	*165*	*92*
Twp. 9, Mineral Springs	4,060	2,890	1,592
Jackson Springs town [37]	*267*	-------	-------
Nash County	**52,782**	**41,061**	**33,727**
Baileys township	2,565	984	1,600
Baileys town	*631*	*518*	*195*
Castalia township	1,597	1,380	1,089
Castalia town	*292*	*263*	*219*
Coopers township	3,101	2,430	2,423
Dry Wells township	2,327	2,352	2,019
Middlesex town	*559*	*697*	*467*
Ferrells township	2,007	1,698	1,530
Griffins township	2,925	2,335	1,974
Jackson township	2,951	2,137	1,829
Mannings township	4,943	3,777	4,009
Spring Hope town	*1,322*	*1,221*	*1,246*
Nashville township	4,095	3,597	2,761
Nashville town	*1,137*	*939*	*750*
North Whitakers township	3,370	2,917	2,311
Whitakers town, total	*980*	*723*	*755*
In Nash Co	*453*	*386*	*397*
In Edgecombe Co	*477*	*337*	*358*
Oak Level township	1,989	1,818	-------
Red Oak township	1,860	1,510	1,195
Rocky Mount township [38]	13,137	9,364	6,531
Rocky Mount city, total [38]	*21,412*	*12,742*	*8,061*
In Rocky Mount twp	*10,608*	*6,367*	*4,044*
In Stony Creek twp	*782*	-------	-------
In Edgecombe Co	*10,022*	*6,375*	*4,007*
Sharpsburg town, total	*275*	*334*	*121*
In Nash Co	*200*	*214*	*121*
In Edgecombe Co	*35*	*20*	-------
In Wilson Co	*40*	*100*	-------
South Whitakers township	1,770	1,483	1,414
Battleboro town, total	*330*	*309*	*211*
In Nash Co	*216*	*200*	*111*
In Edgecombe Co	*114*	*109*	*100*
Stony Creek township [38]	4,055	3,279	2,952
Rocky Mount city (see Rocky Mount twp.).			
New Hanover County	**43,010**	**40,620**	**32,037**
Cape Fear township	2,691	1,831	1,708
Federal Point township	792	674	663
Carolina Beach town [39]	*95*	-------	-------
Harnett township	5,617	3,325	3,151
Wrightsville Beach town	*109*	*20*	*54*
Masonboro township [39]	1,640	1,418	767
Wilmington township [39]	32,270	33,372	25,748
Wilmington city [39]	*32,270*	*33,372*	*25,748*
Northampton County	**27,161**	**23,184**	**22,323**
Gaston township	3,273	2,465	2,572
Jackson township	1,401	1,200	982
Jackson town	*677*	*579*	*527*
Northampton County—Continued			
Kirby township	4,701	3,799	3,627
Conway town	*400*	*294*	-------
Milwaukee town	*321*	*197*	-------
Severn town	*354*	*284*	-------
Occoneechee township	3,145	2,747	2,450
Garysburg town	*234*	*263*	*169*
Pleasant Hill township	881	783	762
Rich Square township	4,862	4,504	4,109
Rich Square town	*800*	*475*	*367*
Woodland town	*501*	*400*	*312*
Roanoke township	2,812	2,762	2,841
Lasker town	*201*	*196*	*203*
Seaboard township	2,772	1,998	2,094
Seaboard town [40]	*534*	-------	*280*
Wiccacanee township	3,314	2,926	2,886
Margaretsville town	*138*	*147*	*107*
Onslow County	**15,269**	**14,703**	**14,125**
Jacksonville township	3,282	3,104	3,235
Jacksonville town	*783*	*656*	*595*
Richlands township	5,156	4,772	3,840
Richlands town	*503*	*548*	*445*
Stump Sound township	2,427	2,143	3,089
Swansboro township	2,106	2,206	2,276
Swansboro town	*394*	*420*	*390*
White Oak township	2,318	2,418	1,685
Orange County	**21,171**	**17,895**	**15,064**
Bingham township	1,744	1,808	1,804
Cedar Grove township	3,216	2,875	2,504
Chapel Hill township	7,490	5,317	4,159
Carrboro town	*1,242*	*1,129*	-------
Chapel Hill town	*2,699*	*1,488*	*1,149*
Cheeks township	2,219	2,049	1,762
Mebane town, total	*1,568*	*1,351*	*693*
In Orange Co	*80*	*117*	*30*
In Alamance Co	*1,488*	*1,234*	*663*
Eno township	1,385	1,203	1,043
Hillsboro township	3,954	3,309	2,548
Hillsboro town	*1,252*	*1,180*	*857*
Little River township	1,163	1,334	1,244
Pamlico County	**9,299**	**9,060**	**9,986**
Township 1	1,591	1,444	1,515
Township 2	1,712	1,872	2,120
Stonewall town	*329*	*218*	*161*
Township 3	2,609	2,330	2,498
Bayboro town	*468*	*349*	*370*
Hollyville town	*153*	*107*	*126*
Vandemere town	*360*	*308*	*246*
Township 4	908	819	1,004
Township 5	2,389	2,595	2,829
Arapahoe town [41]	*299*	-------	-------
Oriental town	*601*	*607*	*645*
Pasquotank County	**19,143**	**17,670**	**16,693**
Elizabeth City township [42]	11,518	9,994	9,364
Elizabeth City town [42]	*10,037*	*8,925*	*8,412*
Mount Hermon township	1,501	1,356	1,372
Newland township	1,552	1,631	1,533
Nixonton township	1,934	2,083	1,957
Providence township	900	794	761
Salem township	1,738	1,812	1,706

[37] MOORE.—For footnote, see preceding page.
[38] NASH.—Part of Stony Creek township (Rocky Mount Mills town, population 833 in 1920; 480 in 1910) and part of Rocky Mount township annexed to Rocky Mount city in 1927.
[39] NEW HANOVER.—Carolina Beach town incorporated in 1925. Part of Wilmington city and township annexed to Masonboro township in 1923.
[40] NORTHAMPTON.—Seaboard town not returned separately in 1920.
[41] PAMLICO.—Arapahoe town incorporated in 1920.
[42] PASQUOTANK.—Part of Elizabeth City township annexed to Elizabeth City town in 1923.

Digitized by Google

Table 4.—Population of Counties by Minor Civil Divisions: 1930, 1920, and 1910—Continued

Minor civil division	1930	1920	1910
Pender County	**15,686**	**14,788**	**15,471**
Burgaw township	3,192	2,657	2,867
Burgaw town	*1,209*	*1,040*	*956*
Caintuck township	675	716	737
Caswell township	1,288	1,651	1,208
Atkinson town	*381*	*296*	*115*
Columbia township	1,537	1,436	1,484
Grady township	917	606	841
Holly township	1,228	1,300	1,418
Long Creek township	1,036	1,039	1,085
Rocky Point township	1,629	1,774	1,462
Rocky Point town [43]	*582*	-------	-------
Topsail township	1,646	1,596	2,168
Union township	2,538	2,013	2,171
Watha town	*227*	*181*	*169*
Perquimans County	**10,668**	**11,137**	**11,054**
Belvidere township	1,794	2,099	2,131
Bethel township	1,307	1,604	1,530
Hertford township	3,202	3,004	3,194
Hertford town	*1,914*	*1,704*	*1,841*
New Hope township	1,965	2,212	2,147
Parkville township	2,400	2,218	2,049
Winfall town	*426*	*288*	*289*
Person County	**22,039**	**18,973**	**17,356**
Allensville township	1,954	1,783	1,867
Bushy Fork township	2,036	1,926	1,589
Cunningham township	1,423	1,551	1,346
Flat River township	1,897	1,914	1,592
Holloway township	1,527	1,542	1,584
Mount Tirzah township	1,423	1,493	1,373
Olive Hill township	2,155	1,941	1,781
Roxboro township [44]	8,146	5,417	4,706
Roxboro town [44]	*3,637*	*1,651*	*1,426*
Woodsdale township	1,478	1,406	1,518
Pitt County	**54,466**	**45,569**	**[45]36,340**
Ayden township	5,201	4,825	-------
Ayden town	*1,607*	*1,678*	*990*
Grifton town, total	*408*	*375*	*291*
In Ayden twp.	*369*	*335*	*250*
In Swift Creek twp.	*34*	*40*	*41*
Beaver Dam township	1,981	1,718	1,356
Arthur town	*151*	*104*	-------
Belvoir township	1,423	1,553	1,299
Bethel township	3,534	2,747	2,215
Bethel town	*1,149*	*817*	*469*
Carolina township	2,535	2,256	1,932
Oakley town	*41*	*49*	*57*
Stokes town	*187*	*138*	*79*
Chicod township	5,839	5,179	4,613
Grimesland town	*377*	*468*	*330*
Shelmerdine town	*99*	*98*	*315*
Simpson town [45]	*209*	-------	-------
Falkland township	2,380	2,253	2,589
Falkland town	*187*	*198*	*132*
Farmville township	5,777	4,632	3,072
Farmville town	*2,056*	*1,780*	*816*
Fountain township	1,609	1,260	-------
Fountain town	*360*	*243*	*189*
Greenville township [45]	15,386	11,229	8,558
Greenville town [45]	*9,194*	*5,778*	*4,101*
Pactolus township	2,315	2,067	1,945
Pactolus town	*349*	*210*	*154*
Pitt County—Con.			
Swift Creek township	2,996	2,958	3,057
Grifton town (see Ayden twp.).			
Winterville township	3,487	2,952	-------
Winterville town	*654*	*660*	*484*
Polk County	**10,216**	**8,832**	**7,640**
Columbus township	1,644	1,117	936
Columbus town	*340*	*168*	*122*
Cooper Gap township	1,016	939	953
Greens Creek township	2,604	2,478	1,962
Saluda township	1,106	1,125	877
Saluda city	*558*	*549*	*235*
Tryon township	2,673	1,967	1,664
Tryon town	*1,670*	*1,067*	*700*
White Oak township	1,173	1,206	1,248
Randolph County	**36,259**	**30,856**	**29,491**
Asheboro township	6,913	3,520	2,544
Asheboro town	*5,021*	*2,559*	*1,895*
Back Creek township	1,055	1,076	1,198
Brower township	805	804	662
Cedar Grove township	985	1,154	1,102
Coleridge township	1,637	1,647	1,585
Columbia township	3,464	3,146	2,980
Ramseur town	*1,230*	*1,014*	*1,022*
Staley town	*241*	*157*	-------
Concord township	1,090	1,169	1,232
Franklinsville township	2,017	2,343	2,521
Franklinsville town	*676*	*681*	-------
Grant township	872	904	938
Level Cross township	544	451	-------
Liberty township	2,908	2,126	1,880
Liberty town	*873*	*636*	*474*
New Hope township	884	1,087	1,086
New Market township	1,423	1,201	1,387
Pleasant Grove township	467	422	416
Providence township	941	915	1,113
Randleman township	3,008	2,964	2,981
Randleman town	*1,868*	*1,967*	*1,950*
Worthville town	*315*	*367*	*393*
Richland township	1,480	1,416	1,305
Seagrove town	*245*	*189*	-------
Tabernacle township	1,327	1,384	1,487
Trinity township	3,052	2,001	1,974
Archdale town	*628*	*178*	*145*
Trinity town	*554*	*490*	*322*
Union township	877	1,036	1,100
Richmond County	**34,016**	**25,567**	**19,673**
Beaverdam township	2,322	1,485	1,050
Hoffman town	*569*	*385*	*175*
Black Jack township	552	839	813
Marks Creek township	9,155	6,569	3,843
Hamlet town	*4,801*	*3,808*	*2,173*
Mineral Springs township	3,279	2,480	1,414
Ellerbee town	*615*	*473*	-------
Norman town [46]	*240*	-------	-------
Rockingham township	8,908	7,239	6,306
Roberdel town	*559*	*476*	*422*
Rockingham town	*2,996*	*2,509*	*2,155*
Steeles township	2,278	1,868	2,518
Wolf Pit township	7,622	5,087	3,729
Lewarac town	*235*	*424*	*279*

[43] Pender.—Rocky Point town incorporated in 1921.
[44] Person.—Part of Roxboro township annexed to Roxboro town in 1925.
[45] Pitt.—County total for 1910 includes population (5,704) of Contentnea township, taken to form Ayden and Winterville townships in 1914. Simpson town incorporated in 1923. Part of Greenville township annexed to Greenville town in 1925.
[46] Richmond.—Norman town not returned separately in 1920.

Digitized by Google

TABLE 4.—POPULATION OF COUNTIES BY MINOR CIVIL DIVISIONS: 1930, 1920, AND 1910—Continued

MINOR CIVIL DIVISION	1930	1920	1910
Robeson County	**66,512**	**54,674**	**[47]51,945**
Alfordsville township	3,055	3,164	3,069
Back Swamp township	2,004	1,611	1,593
Britts township	2,211	1,536	1,562
Burnt Swamp township [47]	821	1,583	1,355
Fairmont township	4,113	3,503	-------
Fairmont town	*1,314*	*1,000*	*750*
Gaddy township	1,088	971	-------
Howellsville township	3,051	2,247	1,649
Lumber Bridge township	1,639	1,622	3,167
Lumber Bridge town	*214*	*202*	*165*
Lumberton township	9,320	6,860	5,034
East Lumberton town	*1,111*	*1,011*	*881*
Lumberton town	*4,140*	*2,691*	*2,250*
North Lumberton town	*453*	*367*	-------
Marietta township	1,484	1,367	3,971
Marietta town	*150*	*85*	-------
Maxton township	4,179	3,857	3,531
Maxton town	*1,386*	*1,397*	*1,321*
Orrum township	2,130	1,752	929
Orrum town	*209*	*86*	*214*
Proctorville town	*185*	*204*	-------
Parkton township	1,831	1,644	1,225
Parkton town	*436*	*382*	*219*
Pembroke township	3,179	2,388	1,935
Pembroke town	*524*	*329*	*258*
Philadelphus township [47]	1,585	-------	-------
Buie town [47]	*77*	*78*	*66*
Raft Swamp township	1,070	848	769
Red Springs township [47]	3,247	2,803	3,290
Red Springs town	*1,300*	*1,018*	*1,089*
Rennert township	768	759	-------
Rennert town	*212*	*292*	*179*
Rowland township	3,048	2,605	-------
Rowland town	*915*	*767*	*787*
Saddletree township	1,359	1,135	899
St. Paul township	4,959	3,389	2,809
St. Pauls town	*2,050*	*1,147*	*419*
Shannon township	737	495	-------
Smiths township	3,039	3,112	2,810
Sterlings township	1,869	1,307	1,534
Thompson township	2,807	2,660	6,089
McDonalds town	*141*	*120*	-------
Wishart township	1,919	1,456	1,063
Rockingham County	**51,083**	**44,149**	**36,442**
Huntsville township	2,101	1,865	1,793
Leaksville township	14,154	13,811	8,554
Leaksville town	*1,814*	*1,606*	*1,127*
Madison township	5,370	4,385	3,921
Madison town	*1,497*	*1,247*	*1,033*
Mayodan town	*1,948*	*1,886*	*874*
Mayo township	2,793	2,516	2,071
Stoneville town	*564*	*472*	*404*
New Bethel township	2,575	2,445	2,362
Price township	929	987	916
Reidsville township	11,067	7,903	6,969
Reidsville town	*6,851*	*5,333*	*4,828*
Ruffin township	4,602	3,831	3,512
Simpsonville township	2,015	1,730	1,846
Wentworth township	3,594	2,907	2,734
Williamsburg township	1,883	1,769	1,764
Rowan County	**56,665**	**44,062**	**37,521**
Atwell township	2,619	2,278	2,317
China Grove township	8,990	4,849	2,929
China Grove town	*1,258*	*1,027*	*852*
Landis town	*1,388*	*972*	*437*
Cleveland township	1,445	1,300	1,220
Cleveland town	*436*	*366*	*426*
Rowan County—Con.			
Franklin township	2,246	1,579	1,560
Gold Hill township	2,642	2,564	2,429
Gold Hill town, total	*156*	*261*	*304*
In Gold Hill twp	*112*	*200*	*304*
In Morgan twp	*44*	*61*	-------
Granite Quarry town, total	*507*	*466*	*363*
In Gold Hill twp	*353*	*329*	*363*
In Providence twp	*154*	*137*	-------
Rockwell town	*696*	*453*	*249*
Litaker township	2,562	1,860	1,925
Faith town	*431*	*348*	*352*
Locke township	1,904	1,159	1,079
Morgan township	1,327	1,545	1,495
Gold Hill town (see Gold Hill twp.).			
Mount Ulla township	1,389	1,283	1,237
Providence township	2,589	2,095	2,159
Granite Quarry town (see Gold Hill twp.).			
Salisbury township	25,153	20,561	16,059
East Spencer town	*2,098*	*2,239*	*1,729*
Salisbury city	*16,951*	*13,884*	*7,153*
Spencer city	*3,128*	*2,510*	*1,915*
Scotch-Irish township	1,251	984	1,093
Steele township	1,142	916	895
Unity township	1,406	1,089	1,115
Rutherford County	**40,452**	**31,426**	**28,385**
Camp Creek township	1,268	1,128	1,247
Chimney Rock township	1,126	1,277	1,404
Lake Lure town [48]	*204*	-------	-------
Colfax township	3,647	3,005	2,672
Ellenboro town	*431*	*383*	*293*
Cool Spring township	7,871	4,759	3,457
Alexander Mills town [48]	*831*	-------	-------
Bostic town	*238*	*206*	*209*
Forest City town	*4,069*	*2,312*	*1,592*
Duncan Creek township	1,029	649	843
Gilkey township	853	776	918
Golden Valley township	867	876	997
Green Hill township	1,214	1,148	1,273
High Shoal township	7,926	7,839	7,195
Logan Store township	2,624	2,390	2,289
Morgan township	692	643	815
Rutherfordton township	7,927	4,079	2,746
Hampton town	*297*	*175*	*205*
Rutherfordton town	*2,020*	*1,693*	*1,062*
Spindale town [48]	*3,066*	-------	-------
Sulphur Springs township	2,457	2,043	1,762
Union township	946	805	767
Sampson County	**40,082**	**36,002**	**29,962**
Dismal township	2,513	1,910	1,692
Franklin township	2,124	1,989	1,937
Halls township	1,729	1,478	1,351
Herrings township	1,973	1,630	1,381
Honeycutts township	3,261	3,214	2,492
Salemburg town	*318*	*215*	-------
Lisbon township [49]	1,094	2,204	1,958
Little Coharie township	4,103	3,391	2,624
Autryville town	*119*	*99*	*77*
Roseboro town	*768*	*749*	*183*
McDaniels township	945	1,239	1,126
Parkersburg town	*94*	*76*	*67*
Mingo township	4,342	3,817	3,140
Newton Grove township	1,762	1,670	1,371
Newton Grove town	*150*	*125*	*73*

[47] ROBESON.—County total for 1910 includes population (3,582) of Blue Springs township, taken to form part of Hoke County in 1911. Philadelphus township organized from parts of Burnt Swamp (including Buie town) and Red Springs townships, in 1923.

[48] RUTHERFORD.—Lake Lure town incorporated in 1927, Alexander Mills town in 1925, and Spindale town in 1923.

[49] SAMPSON.—South River township organized from part of Lisbon township (including Garland town) in 1923.

Digitized by Google

TABLE 4.—POPULATION OF COUNTIES BY MINOR CIVIL DIVISIONS: 1930, 1920, AND 1910—Continued

MINOR CIVIL DIVISION	1930	1920	1910
Sampson County—Con.			
North Clinton township	4,118	3,714	2,662
Clinton town, total	*2,712*	*2,110*	*1,101*
In North Clinton twp.	*1,434*	*1,512*	*733*
In South Clinton twp.	*1,278*	*598*	*368*
Piney Grove township	2,764	2,415	2,119
South Clinton township	2,592	2,274	1,975
Clinton town (see North Clinton twp.).			
South River township [49]	1,449	-------	-------
Garland town	*509*	*301*	-------
Taylors Bridge township	1,589	1,542	1,344
Turkey township	2,061	1,911	1,599
Turkey town	*213*	*146*	-------
Westbrooks township	1,663	1,604	1,211
Scotland County	**20,174**	**15,600**	**15,363**
Laurel Hill township	3,398	3,182	2,571
Spring Hill township	2,907	2,617	2,300
Wagram town	*309*	*174*	-------
Stewartsville township	9,224	7,455	6,919
East Laurinburg town	*813*	*541*	*577*
Laurinburg town	*3,312*	*2,643*	*2,322*
Williamsons township	4,645	2,346	3,573
Gibson town	*417*	*264*	-------
Stanly County	**30,216**	**27,429**	**[50]19,909**
Almond township	1,282	1,369	1,400
Big Lick township	2,892	2,594	2,188
Oakboro town	*491*	*283*	-------
Center township	3,176	3,049	2,760
Norwood town	*1,452*	*1,221*	*928*
Endy township	793	668	-------
Furr township	2,659	2,415	2,006
Locust town	*103*	*95*	-------
Harris township	2,005	2,016	2,091
New London town	*246*	*228*	*312*
Richfield town	*221*	*177*	*210*
North Albemarle township	10,709	10,211	-------
Albemarle town, total	*3,493*	*2,691*	*2,116*
In North Albemarle twp.	*2,281*	*1,845*	-------
In South Albemarle twp.	*1,212*	*846*	-------
Ridenhour township	1,132	1,092	1,159
South Albemarle township	4,018	2,428	-------
Albemarle town (see North Albemarle twp.).			
Tyson township	1,550	1,587	1,419
Stokes County	**22,290**	**20,575**	**20,151**
Beaver Island township	2,137	1,914	1,923
Big Creek township	1,206	1,884	-------
Danbury township	1,126	1,071	1,185
Meadows township	2,245	2,219	2,274
Germanton town	*121*	*132*	*154*
Peters Creek township	1,959	2,152	2,164
Quaker Gap township	2,921	2,001	3,901
Sauratown township	3,421	2,952	2,742
Walnut Cove town	*1,081*	*651*	*480*
Snow Creek township	2,476	2,552	2,375
Yadkin township	4,799	3,830	3,587
Surry County	**39,749**	**32,464**	**29,705**
Bryan township	1,828	1,873	1,902
Dobson township	3,571	3,106	3,218
Dobson town	*446*	*368*	*360*
Eldora township	1,662	1,535	1,500

MINOR CIVIL DIVISION	1930	1920	1910
Surry County—Con.			
Elkin township	3,652	2,625	2,119
Elkin town	*2,357*	*1,195*	*886*
Franklin township	1,171	1,090	1,145
Long Hill township	577	623	509
Marsh township	1,071	1,337	1,210
Mount Airy township	15,445	10,347	8,395
Mount Airy town	*6,045*	*4,762*	*3,844*
Pilot township	2,030	1,646	1,553
Pilot Mountain town	*1,010*	*707*	*653*
Rockford township	1,387	1,424	1,426
Shoals township	1,381	1,108	1,061
Siloam township	988	942	1,081
Stewarts Creek township	2,240	2,205	2,122
Westfield township	2,746	2,603	2,464
Swain County	**11,568**	**13,224**	**10,403**
Charleston township	5,294	4,405	3,780
Bryson town	*1,806*	*882*	*612*
Whittier town, total	*287*	*261*	*214*
In Swain Co.	*158*	*196*	*156*
In Jackson Co.	*129*	*65*	*60*
Forneys Creek township	1,960	3,491	2,324
Nantahala township	2,502	2,603	2,749
Oconaluftee township	1,812	2,725	1,550
Transylvania County	**9,589**	**9,303**	**7,191**
Boyd township	720	802	752
Brevard township	3,810	3,615	2,236
Brevard town	*2,339*	*1,658*	*919*
Catheys Creek township	1,335	1,146	913
Rosman town, total	*484*	*527*	*145*
In Catheys Creek twp.	*388*	*410*	*145*
In Eastatoe twp.	*96*	*117*	-------
Dunns Rock township	459	511	582
Eastatoe township	922	1,081	732
Rosman town (see Catheys Creek twp.).			
Gloucester township	855	709	519
Hogback township	888	758	737
Little River township	600	591	720
Tyrrell County	**5,164**	**4,849**	**5,219**
Alligator township	536	641	580
Columbia township	2,187	2,047	2,258
Columbia town	*884*	*758*	*848*
Gum Neck township	1,168	954	1,211
Scuppernong township	1,073	1,000	975
South Fork township	200	207	195
Union County	**40,979**	**36,029**	**33,277**
Buford township	4,711	4,469	4,091
Goose Creek township	4,186	3,311	3,576
Unionville town	*140*	*155*	-------
Jackson township	2,947	3,339	3,203
Waxhaw town	*840*	*750*	*602*
Lanes Creek township	2,326	2,129	1,849
Marshville township	4,705	4,062	3,591
Marshville town	*933*	*828*	*499*
Wingate town, total	*526*	*470*	*553*
In Marshville twp.	*2*	-------	-------
In Monroe twp.	*524*	*470*	*553*
Monroe township	13,707	10,956	9,520
Benton Heights town	*715*	*324*	-------
Icemorlee town	*596*	*447*	*398*
Monroe city	*5,100*	*4,084*	*4,088*
Wingate town (see Marshville twp.).			
New Salem township	2,812	2,524	2,235
Sandy Ridge township	3,059	3,138	3,425
Mineral Springs town	*114*	*84*	*86*

[49] SAMPSON.—For footnote see preceding page.

[50] STANLY.—County total for 1910 includes population (6,886) of Albemarle township, taken to form North Albemarle and South Albemarle townships and part of Endy township in 1911.

Digitized by Google

TABLE 4.—POPULATION OF COUNTIES BY MINOR CIVIL DIVISIONS: 1930, 1920, AND 1910—Continued

MINOR CIVIL DIVISION	1930	1920	1910
Union County—Con.			
Vance township	2,466	2,101	1,787
Indian Trail town	*269*	*224*	*154*
Vance County	**27,294**	**22,799**	**19,425**
Dabney township	1,042	853	1,100
Henderson township	13,953	11,085	8,321
Henderson city	*6,345*	*5,222*	*4,503*
Kittrell township	2,772	2,834	2,910
Kittrell town	*220*	*223*	*242*
Middleburg township	2,011	1,627	1,721
Middleburg town	*138*	*104*	*117*
Nutbush township	897	883	710
Sandy Creek township	2,699	1,838	1,794
Townsville township	1,680	1,597	1,489
Townsville town	*244*	*206*	-------
Watkins township	711	599	-------
Williamsboro township	1,529	1,483	1,380
Wake County	**94,757**	**75,155**	**[51]63,229**
Barton Creek township	1,760	1,892	2,258
Buckhorn township	1,152	1,289	1,186
Cary township	1,932	1,575	1,498
Cary town	*909*	*645*	*383*
Cedar Fork township	1,347	1,400	1,204
Morrisville town	*161*	*166*	*151*
Holly Springs township	2,520	2,409	2,250
Holly Springs town	*362*	*333*	*261*
House Creek township	2,368	1,840	2,510
Leesville township	633	815	-------
Little River township	6,277	5,701	3,498
Zebulon town	*860*	*953*	*483*
Marks Creek township	5,136	4,380	3,096
Knightsdale town [51]	*245*	-------	-------
Wendell town	*980*	*1,239*	*759*
Middle Creek township	4,522	3,061	2,213
Fuquay Springs town	*963*	*555*	*127*
Neuse River township	1,479	1,341	1,199
New Light township	1,577	1,889	2,184
Panther Branch township	2,738	2,041	1,687
Raleigh township [51]	43,182	28,674	22,405
Raleigh city [51]	*37,879*	*24,418*	*19,218*
St. Marys township	3,647	3,567	2,814
Garner town	*476*	*376*	*284*
St. Matthews township	2,700	2,522	2,182
Swift Creek township	2,937	2,294	2,225
Wake Forest township	5,166	4,850	4,890
Royall Cotton Mills town	*470*	*443*	*437*
Wake Forest town	*1,536*	*1,425*	*1,443*
White Oak township	3,684	3,615	2,933
Apex town	*863*	*926*	*681*
Warren County	**23,364**	**21,593**	**20,266**
Fishing Creek township	1,708	1,481	1,507
Fork township	1,400	1,397	1,355
Hawtree township	1,857	2,274	1,998
Judkins township	2,222	2,086	1,865
Littleton town, total	*1,133*	*1,010*	*1,152*
In Judkins twp	*54*	-------	-------
In River twp	*611*	*541*	*581*
In Halifax Co	*488*	*469*	*571*

MINOR CIVIL DIVISION	1930	1920	1910
Warren County—Con.			
Judkins township—Con.			
Vaughan town, total	*211*	*273*	*420*
In Judkins twp	*145*	*184*	*284*
In River twp	*66*	*89*	*136*
Nutbush township	1,500	1,480	1,453
River township	1,972	2,051	1,972
Littleton town (see Judkins twp.).			
Vaughan town (see Judkins twp.).			
Roanoke township	320	334	405
Sandy Creek township	1,999	1,922	1,463
Shocco township	1,459	1,418	1,249
Sixpound township	1,628	1,748	1,677
Macon town	*227*	*149*	*189*
Smith Creek township [52]	2,252	1,509	1,588
Norlina town [52]	*761*	*673*	-------
Warrenton township [52]	5,047	3,893	3,734
Warrenton town	*1,072*	*927*	*807*
Washington County	**11,603**	**11,429**	**11,069**
Lees Mills township	3,424	3,796	3,285
Roper town	*660*	*1,043*	*819*
Plymouth township	4,517	3,691	4,284
Plymouth town	*2,139*	*1,847*	*2,165*
Scuppernong township	2,460	2,651	2,273
Cherry town	*106*	*99*	*76*
Creswell town	*350*	*393*	*329*
Skinnersville township	1,202	1,291	1,220
Watauga County	**15,165**	**13,477**	**[53]13,556**
Bald Mountain township	432	421	368
Beaverdam township	1,156	1,161	1,013
Blowing Rock township	1,001	734	680
Blowing Rock town	*503*	*338*	*261*
Blue Ridge township	713	738	802
Boone township	3,332	2,033	1,764
Boone town	*1,295*	*374*	*179*
Cove Creek township	1,766	1,483	1,609
Elk township	443	493	430
Laurel Creek township	1,155	1,124	1,138
Meat Camp township	1,236	1,133	1,000
North Fork township	339	347	351
Shawneehaw township	630	667	1,081
Stony Fork township	1,243	1,127	1,014
Watauga township	1,719	2,016	1,460
Wayne County	**53,013**	**43,640**	**35,698**
Brogden township	7,453	6,689	5,583
Dudley town	*147*	*240*	*164*
Mount Olive town	*2,685*	*2,297*	*1,071*
Buck Swamp township	2,004	1,650	1,439
Fork township	4,321	3,525	2,778
Goldsboro township [54]	17,535	12,621	9,364
Goldsboro city [54]	*14,985*	*11,296*	*6,107*
Grantham township	3,247	2,863	2,460
Great Swamp township	1,980	1,852	1,609
Indian Springs township	2,438	1,990	1,982
Whitehall town	*156*	*164*	*179*
Nahunta township	4,877	4,451	3,756
Eureka town	*198*	*187*	*162*
Fremont town	*1,316*	*1,294*	*951*
New Hope township	2,779	2,492	2,101

[51] WAKE.—County total for 1910 includes population (997) of Oak Grove township, part annexed to Durham County in 1911, and name of remainder in Wake County changed to Leesville. Knightsdale town incorporated in 1927. Part of Raleigh township annexed to Raleigh city in 1920.

[52] WARREN.—Part of Warrenton township, comprising part of Norlina town, annexed to Smith Creek township in 1923.

[53] WATAUGA.—County total for 1910 includes population (846) of Beech Mountain township, taken, together with parts of Shawneehaw and Watauga townships, to form part of Avery County in 1911.

[54] WAYNE.—Part of Goldsboro township annexed to Goldsboro city in 1920.

Digitized by Google

TABLE 4.—POPULATION OF COUNTIES BY MINOR CIVIL DIVISIONS: 1930, 1920, AND 1910—Continued

MINOR CIVIL DIVISION	1930	1920	1910
Wayne County—Con.			
Pikeville township	1,762	1,419	1,198
Pikeville town	*449*	*333*	*210*
Saulston township	2,073	1,899	1,582
Stony Creek township	2,484	2,189	1,846
Wilkes County	**36,162**	**32,644**	**30,282**
Antioch township	790	876	817
Beaver Creek township	426	534	608
Boomer township	1,095	994	931
Brushy Mountain township	761	773	761
Edwards township	3,944	3,760	3,197
Ronda town [45]	*344*	-------	-------
Elk township	1,162	1,490	1,315
Jobs Cabin township	1,078	925	1,160
Lewis Fork township	880	950	1,175
Lovelace township	604	674	744
Moravian Falls township	1,142	1,167	1,153
Mulberry township	2,248	2,211	1,956
New Castle township	1,364	1,426	1,331
North Wilkesboro township	5,467	3,479	2,776
North Wilkesboro town	*3,668*	*2,368*	*1,902*
Reddies River township	2,230	1,930	1,743
Rock Creek township	1,957	1,432	1,539
Somers township	1,227	1,190	1,063
Stanton township	614	592	-------
Trap Hill township	2,275	2,212	1,959
Union township	2,130	2,204	2,052
Walnut Grove township	1,575	1,690	1,604
Wilkesboro township	3,133	2,135	2,398
Wilkesboro town	*1,042*	*814*	*799*
Wilson County	**44,914**	**36,813**	**28,269**
Black Creek township	3,103	2,857	2,250
Black Creek town	*355*	*274*	*219*
Cross Roads township	2,829	2,515	2,077
Lucama town	*363*	*316*	*266*
Gardner township	3,017	2,282	1,893
Old Fields township	4,040	3,521	2,586
Sims town [46]	*128*	-------	-------
Saratoga township	2,770	2,426	1,981
Springhill township	2,832	2,573	2,138
Stantonsburg township	2,031	1,824	1,242
Stantonsburg town	*607*	*424*	*204*
Wilson County—Con.			
Taylor township	1,741	1,318	1,043
Toisnot township	4,991	3,928	3,317
Elm City town	*905*	*725*	*590*
Sharpsburg town, total	*275*	*334*	*121*
In Wilson Co.	*40*	*100*	-------
In Edgecombe Co.	*35*	*20*	-------
In Nash Co.	*200*	*214*	*121*
Wilson township	17,560	13,569	9,742
Wilson town	*12,613*	*10,612*	*6,717*
Yadkin County	**18,010**	**[47]16,391**	**[47]15,428**
Boonville township	2,494	1,926	1,868
Boonville town	*394*	*162*	*283*
Buck Shoal township	2,232	1,953	1,689
Deep Creek township	1,997	1,784	1,737
Yadkinville town, total	*590*	*445*	*438*
In Deep Creek twp.	*93*	*45*	*87*
In Liberty twp.	*497*	*400*	*345*
East Bend township	1,960	2,107	2,251
East Bend town	*470*	*508*	*522*
Fall Creek township	2,390	2,289	2,026
Smithtown village [47]	*149*	-------	-------
Forbush township	1,257	1,239	1,045
Knobs township	3,360	2,417	2,183
Jonesville town	*1,306*	*787*	*621*
Liberty township	2,320	2,229	2,228
Yadkinville town (see Deep Creek twp.).			
Yancey County	**14,486**	**15,093**	**12,072**
Brush Creek township	662	610	549
Burnsville township	2,294	2,153	1,335
Burnsville town [48]	*866*	-------	-------
Caney River township	1,537	1,407	1,381
Crabtree township	2,034	1,905	1,353
Egypt township	1,319	1,450	1,385
Green Mountain township	770	795	654
Jacks Creek township	1,236	1,225	1,150
Pensacola township	700	1,630	710
Price Creek township	1,262	1,328	1,219
Ramseytown township	1,341	1,444	1,427
South Toe township	1,331	1,146	909

[45] WILKES.—Ronda town incorporated in 1920.
[46] WILSON.—Sims town incorporated in 1923.
[47] YADKIN.—County totals for 1920 and 1910 include population (447 in 1920; 401 in 1910) of Little Yadkin township, annexed to Forsyth County in 1927. Smithtown village incorporated in 1924.
[48] YANCEY.—Burnsville town incorporated in 1922.

Incorporated places.—Table 5 shows the population of the incorporated places (cities, towns, and villages) in North Carolina in 1930 and 1920. In this table the places are arranged in alphabetical order, each followed by the name of the county in which the city, town, or village is located. In Table 6 the population of the more important places is presented by wards.

Digitized by Google

TABLE 5.—POPULATION OF INCORPORATED PLACES: 1930 AND 1920

[The population of these places in 1910 is given in Table 4]

CITY, TOWN, OR VILLAGE	County	1930	1920
Abbottsburg	Bladen	157	78
Aberdeen	Moore	1,382	858
Acme	Columbus	237	183
Advance	Davie	230	280
Aheskie	Hertford	1,940	1,429
Albemarle	Stanly	3,493	2,691
Alexander Mills	Rutherford	831	.....
Andrews	Cherokee	1,748	1,634
Angier	Harnett	760	375
Ansonville	Anson	532	.....
Apex	Wake	863	926
Arapahoe	Pamlico	299	.....
Archdale	Randolph	628	178
Arthur	Pitt	131	104
Asheboro	Randolph	5,021	2,550
Asheville	Buncombe	50,193	28,504
Atkinson	Pender	331	296
Atlantic	Carteret	685	610
Aulander	Bertie	1,041	803
Aurora	Beaufort	429	524
Autryville	Sampson	119	99
Ayden	Pitt	1,667	1,673
Baileys	Nash	631	515
Bakersville	Mitchell	426	332
Banner Elk	Avery	340	294
Bath	Beaufort	361	274
Battleboro	Edgecombe, Nash	330	309
Bayboro	Pamlico	468	349
Beargrass	Martin	131	108
Beaufort	Carteret	2,957	2,968
Belhaven	Beaufort	2,458	1,816
Belmont	Gaston	4,121	2,941
Bennett	Chatham	248	190
Benson	Johnston	1,522	1,123
Benton Heights	Union	715	324
Bessemer City	Gaston	3,739	2,176
Bethel	Pitt	1,149	817
Beulaville	Duplin	494	354
Biltmore Forest	Buncombe	313	.....
Biscoe	Montgomery	819	755
Black Creek	Wilson	355	274
Black Mountain	Buncombe	737	591
Bladenboro	Bladen	587	450
Blowing Rock	Watauga	503	338
Boardman	Columbus	158	828
Bolling Springs	Cleveland	672	(1)
Bolivia	Brunswick	156	199
Bolton	Columbus	976	699
Bonlee	Chatham	228	178
Boone	Watauga	1,295	374
Boonville	Yadkin	394	162
Bostic	Rutherford	228	296
Bowdens	Duplin	214	418
Brevard	Transylvania	2,339	1,658
Bridgeton	Craven	721	548
Broadway	Lee	347	250
Brookford	Catawba	694	709
Brunswick	Columbus	416	.....
Bryson	Swain	1,806	882
Buie	Robeson	77	78
Bulls Creek	Harnett	376	291
Bunlevel	Harnett	96	.....
Bunn	Franklin	243	150
Burgaw	Pender	1,209	1,040
Burlington	Alamance	9,737	5,962
Burnsville	Yancey	866	.....
Calypso	Duplin	538	405
Cameron	Moore	287	241
Candor	Montgomery	462	267
Canton	Haywood	5,117	2,584
Carolina Beach	New Hanover	95	.....
Carrboro	Orange	1,212	1,129
Carthage	Moore	1,129	962
Cary	Wake	989	645
Cashiers	Jackson	216	.....
Castalia	Nash	292	263
Catawba	Catawba	340	250
Cerro Gordo	Columbus	325	262
Chadbourn	Columbus	1,311	1,121
Chapel Hill	Orange	2,609	1,453
Charlotte	Mecklenburg	82,675	46,338
Cherry	Washington	105	99
Cherryville	Gaston	2,756	1,884
China Grove	Rowan	1,258	1,027
Claremont	Catawba	368	435
Clarendon	Columbus	150	135
Clarkton	Bladen	458	368
Clayton	Johnston	1,533	1,423
Cleveland	Rowan	435	366
Clinton	Sampson	2,712	2,110
Clyde	Haywood	458	363
Coats	Harnett	562	526
Colerain	Bertie	229	215
Collettsville	Caldwell	136	123
Columbia	Tyrrell	864	738
Columbus	Polk	340	168
Concord	Cabarrus	11,820	9,903
Conetoe	Edgecombe	196	160
Connelly Springs	Burke	384	.....
Conover	Catawba	973	681
Conway	Northampton	409	294
Cornelius	Mecklenburg	1,239	1,141
Council	Bladen	90	92
Cove City	Craven	194	258
Creedmoor	Granville	388	392
Creswell	Washington	350	393
Crossnore	Avery	181	.....
Crouse	Lincoln	225	209
Culberson	Cherokee	196	190
Dallas	Gaston	1,489	1,397
Davidson	Mecklenburg	1,445	1,156
Deep Run	Lenoir	160	.....
Delco	Columbus	189	210
Dellview	Gaston	10	.....
Denton	Davidson	540	559
Denver	Lincoln	222	243
Dillsboro	Jackson	284	228
Dobson	Surry	446	368
Dover	Craven	621	670
Drexel	Burke	781	392
Dublin	Bladen	189	99
Dudley	Wayne	147	240
Dundarrach	Hoke	100	(1)
Dunn	Harnett	4,558	2,805
Durham	Durham	52,037	21,719
East Bend	Yadkin	470	508
East Flat Rock	Henderson	1,062	.....
East Laurinburg	Scotland	813	541
East Lumberton	Robeson	1,111	1,011
East Spencer	Rowan	2,098	2,239

[1] Not returned separately.

Digitized by Google

Table 5.—Population of Incorporated Places: 1930 and 1920—Continued

[The population of these places in 1910 is given in Table 4]

City, town, or village	County	1930	1920
Edenton	Chowan	3,563	2,777
Edward	Beaufort	124	153
Elizabeth City	Pasquotank	10,037	8,925
Elizabethtown	Bladen	765	335
Elkin	Surry	2,357	1,195
Elk Park	Avery	488	452
Ellenboro	Rutherford	431	383
Ellerbee	Richmond	615	473
Elm City	Wilson	905	725
Elon College	Alamance	373	425
Enfield	Halifax	2,281	1,648
Eureka	Wayne	198	187
Everetts	Martin	270	230
Evergreen	Columbus	189	139
Fair Bluff	Columbus	806	397
Fairmont	Robeson	1,314	1,000
Falson	Duplin	589	477
Faith	Rowan	431	348
Falcon	Cumberland	279	200
Falkland	Pitt	187	198
Farmville	Pitt	2,056	1,780
Fayetteville	Cumberland	13,049	8,877
Forest City	Rutherford	4,069	2,312
Fountain	Pitt	360	243
Four Oaks	Johnston	684	583
Franklin	Macon	1,094	773
Franklinsville	Randolph	676	631
Franklinton	Franklin	1,320	1,058
Fremont	Wayne	1,316	1,294
Fuquay Springs	Wake	963	555
Garland	Sampson	509	301
Garner	Wake	476	376
Garysburg	Northampton	284	263
Gastonia	Gaston	17,093	12,871
Gatesville	Gates	320	.....
Germanton	Stokes	121	132
Gibson	Scotland	417	264
Gibsonville	Alamance, Guilford	1,605	1,302
Glen Alpine	Burke	529	346
Glenwood	McDowell	138	132
Godwin	Cumberland	136	90
Gold Hill	Rowan	156	261
Gold Point	Martin	121	130
Goldsboro	Wayne	14,985	11,296
Goldston	Chatham	312	239
Graham	Alamance	2,972	2,366
Grainger	Lenoir	66	.....
Granite Falls	Caldwell	2,147	1,101
Granite Quarry	Rowan	507	466
Greensboro	Guilford	53,569	19,861
Greenville	Pitt	9,194	5,772
Grifton	Pitt	403	375
Grimesland	Pitt	377	463
Grover	Cleveland	435	296
Halifax	Halifax	321	299
Hamilton	Martin	508	474
Hamilton Lakes	Guilford	83	.....
Hamlet	Richmond	4,801	3,808
Hampton	Rutherford	297	175
Harmony	Iredell	337	.....
Harrellsville	Hertford	159	131
Hassell	Martin	169	85
Hayesville	Clay	305	257
Haywood	Chatham	105	141
Hazelwood	Haywood	1,168	484
Henderson	Vance	6,345	5,222
Hendersonville	Henderson	5,070	3,720
Hertford	Perquimans	1,914	1,704
Hickory	Catawba	7,363	5,076
Highland	Catawba	1,514	1,062
Highlands	Macon	443	313
High Point	Guilford	36,745	14,302
Hildebran	Burke	246	172
Hillsboro	Orange	1,232	1,180
Hobgood	Halifax	557	336
Hoffman	Richmond	569	385
Holly Springs	Wake	362	333
Hollyville	Pamlico	153	107
Hookerton	Greene	307	294
Hope Mills	Cumberland	971	783
Hot Springs	Madison	637	495
Hudson	Caldwell	650	403
Huntersville	Mecklenburg	800	833
Icemorlee	Union	596	447
Indian Trail	Union	269	224
Iron Station	Lincoln	129	223
Jackson	Northampton	677	579
Jackson Springs	Moore	297	.....
Jacksonville	Onslow	783	656
Jamesville	Martin	344	389
Jefferson	Ashe	296	196
Jonesboro	Lee	838	886
Jonesville	Yadkin	1,306	787
Jupiter	Buncombe	100	87
Kelford	Bertie	458	223
Kenansville	Duplin	490	302
Kenly	Johnston	965	827
Kernersville	Forsyth	1,754	1,219
Keyser	Moore	75	113
Kings Mountain	Cleveland	5,632	2,800
Kinston	Lenoir	11,362	9,771
Kittrell	Vance	220	223
Knightsdale	Wake	243	.....
La Grange	Lenoir	1,500	1,399
Lake Lure	Rutherford	204	.....
Lake Waccamaw	Columbus	405	237
Landis	Rowan	1,388	972
Lansing	Ashe	267	.....
Lasker	Northampton	201	196
Lattimore	Cleveland	270	262
Laurel Park	Henderson	127	.....
Laurinburg	Scotland	3,312	2,643
Lawndale	Cleveland	728	774
Leaksville	Rockingham	1,814	1,606
Lenoir	Caldwell	6,332	3,718
Lewarne	Richmond	235	424
Lewiston	Bertie	412	244
Lexington	Davidson	9,662	5,254
Liberty	Randolph	873	636
Lilesville	Anson	496	440
Lillington	Harnett	752	593
Lincolnton	Lincoln	3,781	3,390
Linden	Cumberland	174	191
Littleton	Halifax, Warren	1,133	1,010
Locust	Stanly	103	95
Longview	Catawba	1,262	755
Louisburg	Franklin	2,182	1,954
Lowell	Gaston	1,664	1,151
Lucama	Wilson	363	316
Lumber Bridge	Robeson	214	202

Digitized by Google

TABLE 5.—POPULATION OF INCORPORATED PLACES: 1930 AND 1920—Continued

[The population of these places in 1910 is given in Table 4]

CITY, TOWN, OR VILLAGE	County	1930	1920
Lumberton	Robeson	4,140	2,691
McAdenville	Gaston	914	1,162
McDonalds	Robeson	141	120
McFarlan	Anson	138	219
Macclesfield	Edgecombe	353	294
Macon	Warren	227	149
Madison	Rockingham	1,497	1,247
Magnolia	Duplin	802	694
Maiden	Catawba	1,628	1,266
Manly	Moore	209	141
Manteo	Dare	547	394
Mapleton	Hertford	74	99
Marble	Cherokee	304	166
Margaretsville	Northampton	138	147
Marietta	Robeson	130	85
Marion	McDowell	2,467	1,784
Marshall	Madison	1,132	748
Mars Hill	Madison	455	364
Marshville	Union	933	828
Matthews	Mecklenburg	454	310
Maury	Greene	147	61
Maxton	Robeson	1,386	1,397
Mayodan	Rockingham	1,948	1,886
Maysville	Jones	797	536
Mebane	Alamance, Orange	1,565	1,351
Merry Oaks	Chatham	179	118
Micro	Johnston	222	183
Middleburg	Vance	138	104
Middlesex	Nash	559	697
Milton	Caswell	314	375
Milwaukee	Northampton	321	197
Mineral Springs	Union	114	84
Mocksville	Davie	1,503	1,146
Moncure	Chatham	144	136
Monroe	Union	6,100	4,084
Mooresboro	Cleveland	270	228
Mooresville	Iredell	5,619	4,315
Morehead City	Carteret	3,483	2,958
Morganton	Burke	6,001	2,867
Morrisville	Wake	161	166
Mortimer	Caldwell	50	88
Morven	Anson	590	631
Mount Airy	Surry	6,045	4,752
Mount Gilead	Montgomery	1,011	975
Mount Holly	Gaston	2,254	1,160
Mount Olive	Wayne	2,685	2,297
Mount Pleasant	Cabarrus	838	770
Murfreesboro	Hertford	1,000	621
Murphy	Cherokee	1,612	1,314
Nags Head	Dare	39	--------
Nashville	Nash	1,137	939
Nebo	McDowell	237	243
New Bern	Craven	11,981	12,198
Newland	Avery	328	289
New London	Stanly	246	228
Newport	Carteret	481	404
Newton	Catawba	4,394	3,021
Newton Grove	Sampson	150	125
Norlina	Warren	761	673
Norman	Richmond	240	(1)
North Lumberton	Robeson	453	367
North Wilkesboro	Wilkes	3,668	2,363
Norwood	Stanly	1,452	1,221
Oakboro	Stanly	421	282
Oak City	Martin	481	397
Oakley	Pitt	41	49
Old Fort	McDowell	866	931
Oriental	Pamlico	601	607
Orrum	Robeson	209	86
Oxford	Granville	4,101	3,606
Pactolus	Pitt	349	210
Palmyra	Halifax	91	103
Pantego	Beaufort	329	335
Parkersburg	Sampson	94	76
Parkton	Robeson	436	382
Parmele	Martin	341	355
Patterson	Caldwell	187	183
Peachland	Anson	203	196
Pembroke	Robeson	524	329
Pikeville	Wayne	449	333
Pilot Mountain	Surry	1,010	707
Pinebluff	Moore	289	165
Pine Level	Johnston	497	373
Pinetops	Edgecombe	603	465
Pinetown	Beaufort	300	332
Pineville	Mecklenburg	1,108	650
Pink Hill	Lenoir	188	166
Pittsboro	Chatham	675	584
Plymouth	Washington	2,139	1,847
Polkton	Anson	534	575
Pollocksville	Jones	357	339
Powellsville	Bertie	194	157
Princeton	Johnston	509	403
Princeville	Edgecombe	614	562
Proctorville	Robeson	185	204
Raeford	Hoke	1,303	1,235
Raleigh	Wake	37,379	24,418
Ramseur	Randolph	1,220	1,014
Randleman	Randolph	1,863	1,967
Red Springs	Robeson	1,300	1,018
Reidsville	Rockingham	6,851	5,333
Rennert	Robeson	212	292
Rhodhiss	Burke, Caldwell	954	835
Richfield	Stanly	221	177
Richlands	Onslow	503	548
Rich Square	Northampton	800	475
Roanoke Rapids	Halifax	3,404	3,369
Robbinsville	Graham	345	119
Roberdel	Richmond	559	476
Robersonville	Martin	1,181	1,199
Rockingham	Richmond	2,906	2,509
Rockwell	Rowan	696	453
Rocky Mount	Edgecombe, Nash	21,412	12,742
Rocky Point	Pender	382	--------
Ronda	Wilkes	344	--------
Roper	Washington	660	1,043
Roseboro	Sampson	768	749
Rose Hill	Duplin	554	516
Rosman	Transylvania	484	527
Rowland	Robeson	915	767
Roxboro	Person	3,657	1,651
Roxobel	Bertie	334	330
Royall Cotton Mills	Wake	470	442
Rutherford College	Burke	330	275
Rutherfordton	Rutherford	2,020	1,693
St. Pauls	Robeson	2,080	1,147
Salemburg	Sampson	318	215
Salisbury	Rowan	16,951	13,884
Saluda	Polk	558	549
Sanford	Lee	4,253	2,977

Not returned separately.

Digitized by Google

TABLE 5.—POPULATION OF INCORPORATED PLACES: 1930 AND 1920—Continued

[The population of these places in 1910 is given in Table 4]

CITY, TOWN, OR VILLAGE	County	1930	1920
Scotland Neck	Halifax	2,339	2,061
Seaboard	Northampton	534	(1)
Seagrove	Randolph	245	189
Selma	Johnston	1,857	1,601
Severn	Northampton	354	284
Shallotte City	Brunswick	214	174
Sharpsburg	Edgecombe, Nash, Wilson	275	334
Shelby	Cleveland	10,789	3,609
Shelmerdine	Pitt	39	93
Siler City	Chatham	1,730	1,253
Simpson	Pitt	209	-------
Sims	Wilson	122	-------
Smithfield	Johnston	2,543	1,895
Smithtown	Yadkin	149	-------
Snow Hill	Greene	826	700
South Creek	Beaufort	133	326
Southern Pines	Moore	2,524	743
South Mills	Camden	404	373
Southport	Brunswick	1,760	1,664
South Wadesboro	Anson	224	293
Sparta	Alleghany	466	159
Speed	Edgecombe	95	-------
Spencer	Rowan	3,128	2,510
Spindale	Rutherford	3,066	-------
Spring Hope	Nash	1,222	1,221
Spruce Pine	Mitchell	1,546	717
Staley	Randolph	241	157
Stanley	Gaston	1,084	584
Stantonsburg	Wilson	607	424
Star	Montgomery	634	467
Statesville	Iredell	10,490	7,895
Stedman	Cumberland	289	121
Stem	Granville	256	245
Stokes	Pitt	127	138
Stokesdale	Guilford	238	179
Stoneville	Rockingham	564	472
Stonewall	Pamlico	329	218
Stovall	Granville	415	414
Swan Quarter	Hyde	223	184
Swansboro	Onslow	394	420
Sylva	Jackson	1,340	863
Tabor	Columbus	1,165	782
Tarboro	Edgecombe	6,379	4,568
Taylorsville	Alexander	926	1,122
Teacheys	Duplin	140	104
Thomasville	Davidson	10,090	5,676
Todd	Ashe	104	92
Townsville	Vance	244	206
Trenton	Jones	500	488
Trinity	Randolph	554	400
Troutman	Iredell	432	342
Troy	Montgomery	1,522	1,102
Tryon	Polk	1,670	1,007
Tunis	Hertford	156	142
Turkey	Sampson	213	146
Union	Hertford	140	147
Unionville	Union	140	135
Valdese	Burke	1,816	-------
Vanceboro	Craven	742	540
Vandemere	Pamlico	360	308
Vass	Moore	602	467
Vaughan	Warren	211	273
Waco	Cleveland	176	189
Wade	Cumberland	362	190
Wadesboro	Anson	3,124	2,648
Wagram	Scotland	309	174
Wake Forest	Wake	1,536	1,425
Wallace	Duplin	734	648
Walnut Cove	Stokes	1,081	651
Walstonburg	Greene	178	158
Warrenton	Warren	1,072	927
Warsaw	Duplin	1,222	1,108
Washington	Beaufort	7,035	6,314
Washington Park	Beaufort	193	-------
Watha	Pender	227	181
Waxhaw	Union	840	750
Waynesville	Haywood	2,414	1,942
Weaverville	Buncombe	848	606
Webster	Jackson	134	74
Weldon	Halifax	2,323	1,872
Wendell	Wake	980	1,239
West Hickory	Catawba	1,706	1,266
West Jefferson	Ashe	704	462
West Southern Pines	Moore	806	-------
Whitakers	Edgecombe, Nash	930	723
Whitehall	Wayne	156	164
Whiteville	Columbus	2,203	1,664
Whittier	Jackson, Swain	287	261
Wilkesboro	Wilkes	1,042	814
Williamston	Martin	2,731	1,800
Wilmington	New Hanover	32,270	33,372
Wilson	Wilson	12,613	10,612
Wilson Mills	Johnston	359	-------
Windsor	Bertie	1,425	1,210
Winfall	Perquimans	425	288
Wingate	Union	526	470
Winston-Salem	Forsyth	75,274	48,395
Winterville	Pitt	654	650
Winton	Hertford	582	489
Wood	Franklin	121	193
Woodland	Northampton	501	400
Woodville	Bertie	464	381
Worthville	Randolph	313	367
Wrightsville Beach	New Hanover	109	20
Yadkin College	Davidson	64	(1)
Yadkinville	Yadkin	590	445
Youngsville	Franklin	395	414
Zebulon	Wake	860	953

[1] Not returned separately.

Digitized by Google

Table 6.—Population of Cities and Towns of 5,000 or Over by Wards: 1930

City or town and ward	1930
Asheboro town	**5,021**
East ward	924
North ward	1,603
South ward	1,085
West ward	1,409
Asheville city	**50,193**
Ward 1	5,197
Ward 2	8,323
Ward 3	7,744
Ward 4	9,804
Ward 5	7,257
Ward 6	4,961
Ward 7	2,351
Ward 8	1,454
Ward 9	3,012
Burlington city	**9,737**
Ward 1	2,392
Ward 2	1,736
Ward 3	1,481
Ward 4	4,128
Canton town (Not reported by wards.)	**5,117**
Charlotte city	**82,675**
Ward 1	8,502
Ward 2	10,624
Ward 3	4,608
Ward 4	5,365
Ward 5	6,321
Ward 6	10,567
Ward 7	10,103
Ward 8	8,187
Ward 9	5,996
Ward 10	6,004
Ward 11	6,458
Concord city	**11,820**
Ward 1	3,419
Ward 2	1,723
Ward 3	842
Ward 4	3,441
Ward 5	2,395
Durham city	**52,037**
Ward 1	5,447
Ward 2	10,135
Ward 3	12,384
Ward 4	10,348
Ward 5	8,590
Ward 6	5,133
Elizabeth City town	**10,037**
Ward 1	1,984
Ward 2	3,596
Ward 3	2,024
Ward 4	2,433
Fayetteville town	**13,049**
Ward 1	2,809
Ward 2	1,383
Ward 3	1,817
Ward 4	818
Ward 5	1,045
Ward 6	1,421
Ward 7	1,746
Ward 8	2,010
Gastonia city	**17,093**
Ward 1	2,766
Ward 2	4,391
Ward 3	1,605
Ward 4	2,310
Ward 5	1,576
Ward 6	1,570
Ward 7	2,875
Goldsboro city	**14,985**
Ward 1	2,510
Ward 2	5,515
Ward 3	3,560
Ward 4	3,400
Greensboro city (Not reported by wards.)	**53,569**
Greenville town	**9,194**
Ward 1	1,468
Ward 2	1,750
Ward 3	2,391
Ward 4	2,315
Ward 5	1,270
Henderson city (Not reported by wards.)	**6,345**
Hendersonville city (Not reported by wards.)	**5,070**
Hickory town	**7,363**
Ward 1	973
Ward 2	2,885
Ward 3	2,044
Ward 4	1,461
High Point city	**36,745**
Ward 1	8,318
Ward 2	7,454
Ward 3	10,075
Ward 4	10,898
Kings Mountain town (Not reported by wards.)	**5,632**
Kinston city	**11,362**
Ward 1	1,551
Ward 2	1,000
Ward 3	2,130
Ward 4	3,546
Ward 5	3,135
Lenoir town (Not reported by wards.)	**6,532**
Lexington town	**9,652**
East ward	3,229
North ward	1,543
South ward	2,370
West ward	2,510
Monroe city	**6,100**
Ward 1	1,778
Ward 2	680
Ward 3	722
Ward 4	1,357
Ward 5	1,563
Mooresville town	**5,619**
Ward 1	2,037
Ward 2	1,869
Ward 3	1,713
Morganton town	**6,001**
Ward 1	1,893
Ward 2	1,962
Ward 3	1,495
Ward 4	651
Mount Airy town	**6,045**
Ward 1	2,837
Ward 2	3,208
New Bern city	**11,981**
Ward 1	583
Ward 2	1,257
Ward 3	1,151
Ward 4	7,040
Ward 5	1,950
Raleigh city	**37,379**
Ward 1	8,688
Ward 2	7,521
Ward 3	8,890
Ward 4	7,346
Ward 5	1,794
Ward 6	3,140
Reidsville town (Not reported by wards.)	**6,651**

Digitized by Google

Table 6.—Population of Cities and Towns of 5,000 or Over by Wards: 1930—Continued

City or town and ward	1930
Rocky Mount city	**21,412**
Ward 1	3,144
Ward 2	5,189
Ward 3	1,594
Ward 4	2,501
Ward 5	1,799
Ward 6	3,946
Ward 7	3,289
Salisbury city	**16,951**
East ward	3,525
North ward	2,870
South ward	4,201
West ward	6,295
Shelby city	**10,789**
Ward 1	3,418
Ward 2	2,280
Ward 3	3,446
Ward 4	1,645
Statesville city	**10,490**
Ward 1	1,514
Ward 2	2,046
Ward 3	4,912
Ward 4	2,018
Tarboro town (Not reported by wards.)	**6,379**
Thomasville town	**10,090**
Ward 1	2,808
Ward 2	2,200
Ward 3	2,865
Ward 4	2,217
Washington city	**7,035**
Ward 1	1,432
Ward 2	932
Ward 3	3,200
Ward 4	1,471
Wilmington city	**33,270**
Ward 1	7,868
Ward 2	3,019
Ward 3	6,119
Ward 4	1,910
Ward 5	8,708
Ward 6	4,646
Wilson town	**12,613**
Ward 1	4,128
Ward 2	1,985
Ward 3	2,123
Ward 4	1,524
Ward 5	2,853
Winston-Salem city	**75,274**
Ward 1	12,168
Ward 2	8,687
Ward 3	31,533
Salem ward	22,886

Digitized by Google

NORTH DAKOTA

CONTENTS

	Page
Map	806
Table 1.—Population of North Dakota: 1890 to 1930	807
Table 2.—Population of principal cities from earliest census to 1930	808
Table 3.—Area and population of counties: 1890 to 1930	808
Table 4.—Population of counties by minor civil divisions: 1930, 1920, and 1910	810
Table 5.—Population of incorporated places: 1930 and 1920	830
Table 6.—Population of cities of 5,000 or over by wards: 1930	832

Digitized by Google

NORTH DAKOTA

Digitized by Google

POPULATION—NORTH DAKOTA

NUMBER AND DISTRIBUTION OF INHABITANTS

Population of the State.—North Dakota, with boundaries as at present, was organized as a State from a part of Dakota Territory, and was admitted to the Union in November, 1889. Its population on April 1, 1930, according to the Fifteenth Census, was 680,845, which represents an increase of 33,973, or 5.3 per cent, as compared with its population on January 1, 1920. The total land area of the State, as shown in Table 3, is 70,183 square miles. The average number of inhabitants per square mile in 1930 was 9.7, as compared with 9.2 in 1920.

Table 1 shows the population of North Dakota from 1890, the year of its first enumeration, to 1930, together with the increase during each decade. The population of that part of Dakota Territory which now constitutes the State of North Dakota was 36,909 in 1880 and 2,405 in 1870.

TABLE 1.—POPULATION OF NORTH DAKOTA: 1890 TO 1930

CENSUS YEAR	Population	INCREASE OVER PRECEDING CENSUS	
		Number	Per cent
1930	680,845	33,973	5.3
1920	646,872	69,816	12.1
1910	577,056	257,910	80.8
1900	319,146	128,163	67.1
1890	190,983	----------	--------

Counties and minor civil divisions.—In the tables which follow (Tables 2 to 6) the population of North Dakota is shown by counties, townships, cities, and villages, with some comparative figures from previous censuses.

Cities of 10,000 or more.—There are four cities in North Dakota which had a population of 10,000 or more in 1930. Table 2 shows for these cities the population at each census for which figures are available, together with the increase during each decade. Fargo, the largest city, had a population of 28,619, which represents an increase of 6,658, or 30.3 per cent, over its population in 1920. Grand Forks, the second city in the State, had 17,112 inhabitants, and Minot, the third city, had a population of 16,099. Bismarck, the capital, first attained a population of 10,000 between 1920 and 1930.

Digitized by Google

TABLE 2.—POPULATION OF PRINCIPAL CITIES FROM EARLIEST CENSUS TO 1930

CITY AND CENSUS YEAR	Population	INCREASE OVER PRECEDING CENSUS		CITY AND CENSUS YEAR	Population	INCREASE OVER PRECEDING CENSUS	
		Number	Per cent			Number	Per cent
Bismarck:				Grand Forks:			
1930	11,090	3,968	55.7	1930	17,112	3,102	22.1
1920	7,122	1,679	30.8	1920	14,010	1,532	12.3
1910	5,443	2,124	64.0	1910	12,478	4,826	63.1
1900	3,319	1,133	51.8	1900	7,652	2,673	53.7
1890	2,186	428	24.3	1890	4,979	3,274	192.0
1880	1,758			1880	1,705		
Fargo:				Minot:			
1930	28,619	6,658	30.3	1930	16,009	5,623	53.7
1920	21,961	7,630	53.2	1920	10,476	4,288	69.3
1910	14,331	4,742	49.5	1910	6,188	4,911	384.6
1900	9,589	3,925	69.3	1900	1,277	702	122.1
1890	5,664	2,971	110.3	1890	575		
1880	2,693						

Counties.—Table 3 shows the population of the 53 counties of North Dakota from 1890 to 1930, together with the land area of each county and its population per square mile in 1930. Of these counties, 35 increased in population between 1920 and 1930, while 18 show decreases. No new counties have been organized and there have been no changes in county boundaries since 1920.

TABLE 3.—AREA AND POPULATION OF COUNTIES FROM 1890 TO 1930

[A minus sign (−) denotes decrease]

COUNTY	Land area in square miles, 1930	POPULATION							
		1930		1920	1910	1900	1890	Per cent of increase	
		Total	Per square mile					1920 to 1930	1910 to 1920
North Dakota	70,183	680,845	9.7	646,872	577,056	319,146	[1] 190,983	5.3	12.1
Adams [4]	997	6,343	6.4	5,593	5,407			13.4	3.4
Barnes	1,510	18,804	12.5	18,678	18,066	13,159	7,045	0.7	3.4
Benson	1,364	13,327	9.8	13,095	12,681	8,320	2,460	1.8	3.3
Billings [5]	1,168	3,140	2.7	3,126	10,186	275	170	0.4	−69.3
Bottineau [6]	1,681	14,853	8.8	15,109	17,295	7,532	2,893	−1.7	−12.6
Bowman [7]	1,164	5,119	4.4	4,768	4,668		6	7.4	2.1
Burke [8]	1,113	9,998	9.0	9,511	9,064			5.1	4.0
Burleigh	1,651	19,769	12.0	15,578	13,087	6,081	4,247	26.9	19.0
Cass	1,763	48,735	27.6	41,477	33,935	28,625	19,613	17.5	22.2
Cavalier	1,494	14,554	9.7	15,555	15,659	12,580	6,471	−6.4	−0.7
Dickey	1,142	10,877	9.5	10,429	9,839	6,061	5,573	3.6	6.7
Divide [9]	1,270	9,636	7.6	9,637	6,015			*	60.0
Dunn [10]	2,084	9,566	4.6	8,828	5,302		159	8.4	66.5
Eddy	651	6,346	9.7	6,493	4,800	3,330	1,377	−2.3	35.3
Emmons	1,563	12,467	8.0	11,288	9,796	4,349	1,971	10.4	15.2
Foster	644	6,353	9.9	6,108	5,313	3,770	1,210	4.0	15.0
Golden Valley [11]	1,013	4,122	4.1	4,832				−14.7	
Grand Forks	1,433	31,956	22.3	28,795	27,888	24,459	18,357	11.0	3.3
Grant [12]	1,681	10,134	6.0	9,553				6.1	
Griggs	717	6,859	9.6	7,402	6,274	4,744	2,817	−6.9	18.0
Hettinger [13]	1,132	8,796	7.8	7,685	6,557			14.5	17.2
Kidder	1,396	8,031	5.8	7,798	5,962	1,754	1,211	3.0	30.8
La Moure	1,147	11,517	10.0	11,564	10,724	6,048	3,187	−0.4	7.8
Logan	997	8,089	8.1	7,723	6,168	1,625	597	4.7	25.2
McHenry [14]	1,888	15,439	8.2	15,544	17,627	5,253	1,584	−0.7	−11.8

Footnotes at end of table.

* Decrease of less than one-tenth of 1 per cent.

Digitized by Google

TABLE 3.—AREA AND POPULATION OF COUNTIES FROM 1890 TO 1930—Continued

[A minus sign (−) denotes decrease]

COUNTY	Land area in square miles, 1930	POPULATION							
		1930		1920	1910	1900	1890	Per cent of increase	
		Total	Per square mile					1920 to 1930	1910 to 1920
McIntosh	1,003	9,621	9.6	9,010	7,251	4,818	3,248	6.8	24.3
McKenzie [15]	2,847	9,709	3.4	9,544	5,720	----------	3	1.7	66.9
McLean [16]	2,305	17,991	7.8	17,266	14,496	4,791	860	4.2	19.1
Mercer [17]	1,110	9,516	8.6	8,224	4,747	1,778	428	15.7	73.2
Morton [18]	1,947	19,647	10.1	18,714	25,289	[2] 10,277	[3] 5,239	5.0	−26.0
Mountrail [19]	1,914	13,544	7.1	12,140	8,491	----------	----------	11.6	43.0
Nelson	981	10,203	10.4	10,362	10,140	7,316	4,293	−1.5	2.2
Oliver	720	4,262	5.9	4,425	3,577	990	464	−3.7	23.7
Pembina	1,117	14,757	13.2	15,177	14,749	17,869	14,334	−2.8	2.9
Pierce [14]	1,055	9,074	8.6	9,283	9,740	4,765	905	−2.3	−4.7
Ramsey	1,205	16,252	13.5	15,427	15,199	9,198	4,418	5.3	1.5
Ransom	860	10,983	12.8	11,618	10,345	6,919	5,393	−5.5	12.3
Renville [20]	899	7,263	8.1	7,776	7,840	----------	----------	−6.6	−0.8
Richland	1,437	21,006	14.6	20,887	19,659	17,387	10,751	0.6	6.2
Rolette	918	10,760	11.7	10,061	9,558	7,995	2,427	6.9	5.3
Sargent	855	9,298	10.9	9,655	9,202	6,039	5,076	−3.7	4.9
Sheridan [21]	996	7,373	7.4	7,935	8,103	----------	----------	−7.1	−2.1
Sioux [22]	1,114	4,687	4.2	3,308	----------	----------	----------	41.7	-------
Slope [23]	1,223	4,150	3.4	4,940	----------	----------	----------	−16.0	-------
Stark [24]	1,356	15,340	11.3	13,542	12,504	7,621	2,304	13.3	8.3
Steele	717	6,972	9.7	7,401	7,616	5,888	3,777	−5.8	−2.8
Stutsman	2,282	26,100	11.4	24,575	18,189	9,143	5,266	6.2	35.1
Towner	1,037	8,393	8.1	8,327	8,963	6,491	1,450	0.8	−7.1
Traill	865	12,600	14.6	12,210	12,545	13,107	10,217	3.2	−2.7
Walsh	1,282	20,047	15.6	19,078	19,491	20,288	16,587	5.1	−2.1
Ward [25]	2,054	33,597	16.4	28,811	25,281	7,961	1,681	16.6	14.0
Wells	1,293	13,285	10.3	12,957	11,814	8,310	1,212	2.5	9.7
Williams [26]	2,138	19,553	9.1	17,980	14,234	1,530	----------	8.7	26.3

[1] State total for 1890 includes population (8,264); of Indian reservations specially enumerated, not distributed by counties; of Buford and Flannery Counties (875), taken to form Williams County between 1890 and 1900; of Church, Garfield, Mountraille, Stevens, and Wallace Counties and old Hettinger, old Renville, old Sheridan, and old Williams Counties (563), annexed to other counties between 1890 and 1900.

[2] Includes population (2,208) of that part of Standing Rock Indian Reservation in North Dakota not returned by counties in 1900.

[3] Includes population (511) of Fort Yates and that part of Standing Rock Indian Reservation in North Dakota, not returned by counties in 1890.

[4] Organized from part of Stark, comprising part of old Hettinger, in 1907.

[5] Old Bowman, old McKenzie, and Allred annexed in 1897; part taken to form part of McKenzie in 1905; parts taken to form Bowman in 1907, Golden Valley in 1912, and Slope in 1915.

[6] Part of old Renville annexed in 1897.

[7] Old Bowman annexed to Billings in 1897. Bowman organized from part of Billings in 1907.

[8] Organized from part of Ward in 1910.

[9] Organized from part of Williams in 1910.

[10] Old Dunn annexed to Stark in 1897. Dunn organized from parts of Mercer and Stark in 1908.

[11] Organized from part of Billings in 1912.

[12] Organized from part of Morton in 1916.

[13] Old Hettinger annexed to Stark in 1897. Hettinger organized from part of Stark in 1907.

[14] Part of Church annexed between 1890 and 1900.

[15] Old McKenzie annexed to Billings in 1897. McKenzie organized from parts of Billings and Stark (comprising the unorganized counties of Allred, McKenzie, and Wallace) in 1905.

[16] Garfield, old Sheridan, and parts of Church and Stevens annexed between 1890 and 1900; part taken to form Sheridan in 1909.

[17] Part of old Williams annexed between 1890 and 1900; part taken to form part of Dunn in 1908.

[18] Parts taken to form Sioux (comprising Standing Rock Indian Reservation) in 1914 and Grant in 1916.

[19] Old Mountraille annexed to Ward in 1891; Mountrail organized from part of Ward in 1909.

[20] Parts of old Renville annexed to Bottineau and Ward in 1897. Renville organized from part of Ward in 1910.

[21] Old Sheridan annexed to McLean in 1891. Sheridan organized from part of McLean in 1909.

[22] Organized from part of Morton County (comprising Standing Rock Indian Reservation) in 1914.

[23] Organized from part of Billings in 1915.

[24] Old Dunn, old Hettinger, and Wallace annexed in 1897; part of old Williams annexed between 1890 and 1900; parts taken to form Adams and Hettinger in 1907, part of Dunn in 1908, and part of McKenzie in 1905.

[25] Mountraille annexed in 1891; part of old Renville annexed in 1897; part of Stevens annexed between 1890 and 1900; parts taken to form Mountrail in 1909 and Burke and Renville in 1910.

[26] Organized from Buford and Flannery between 1890 and 1900; part taken to form Divide in 1910.

Digitized by Google

Minor civil divisions.—The primary divisions of the counties of North Dakota are the townships, cities, villages, and one town. There are no secondary divisions. Table 4 shows the population of each county by townships, cities, towns, and villages for the last three censuses.

Changes in the boundaries of townships and incorporated places between 1920 and 1930 are indicated by footnotes on Table 4; for changes between 1910 and 1920, reference may be made to the Reports of the Fourteenth Census (1920), Volume I, Table 53.

TABLE 4.—POPULATION OF COUNTIES BY MINOR CIVIL DIVISIONS: 1930, 1920, AND 1910

[Areas in which no population has been reported at any of the last three censuses are not shown. Counties showing totals for 1910 but no comparative figures for minor civil divisions were redistricted between 1910 and 1920. For changes in boundaries, etc., between 1920 and 1930, see footnotes; for those between 1910 and 1920, see Reports of the Fourteenth Census (1920), Vol. I, Table 53]

MINOR CIVIL DIVISION	1930	1920	1910
Adams County	6,343	5,593	5,407
Argonne township	183	163	-------
Belsigl township	147	130	123
Bucyrus township	204	187	315
Bucyrus village	124	113	-------
Cedar township	117	128	552
Cedar Butte township	118	136	184
Chandler township	124	132	106
Clermont township	213	200	253
Dakota township	150	121	173
Darling Springs township	106	101	100
Duck Creek township	185	165	88
Gilstrap township	183	212	261
Haynes village	167	113	-------
Hettinger city	1,293	817	766
Hettinger township	237	181	98
Holden township	133	123	115
Holt township	138	190	100
Jordan township	63	85	117
Kansas City township	150	202	220
Lemmon township	122	110	156
Lightning Creek township	139	152	-------
Maine township	135	158	-------
North Lemmon township	206	232	269
Orange township	200	207	238
Reeder township	191	216	140
Reeder village	395	258	198
Scott township	197	168	197
South Fork township	160	169	244
Spring Butte township	136	121	200
Taylor Butte township	114	97	-------
Whetstone township	79	76	94
Wolf Butte township	145	130	100
Barnes County	18,804	18,678	18,066
Alta township	267	200	222
Anderson township	207	249	244
Ashtabula township	219	201	205
Baldwin township	219	238	232
Binghampton township [1]	366	695	666
Brimer township	167	210	216
Cuba township	278	248	233
Dazey township	215	233	256
Dazey village	251	293	265
Eckelson township	319	338	327
Edna township	215	206	369
Ellsbury township	214	213	240
Fingal village [1]	324	-------	-------
Getchell township	221	181	207
Grand Prairie township	231	221	188
Green township	309	303	277
Greenland township	264	321	343
Hemen township	232	228	179
Barnes County—Con.			
Hobart township	213	189	195
Kathryn village	224	289	-------
Lake Town township	150	162	153
Leal village	105	88	-------
Litchville village	410	528	484
Mansfield township	231	212	174
Marsh township	239	216	183
Meadow Lake township	283	258	194
Minnie Lake township	202	216	231
Nelson township	241	269	299
Noltimier township	249	254	254
Nome village	218	267	218
Norma township	276	303	282
Oakhill township	301	289	572
Oriska township	195	199	464
Oriska village	183	300	-------
Pierce township	243	224	244
Pillsbury village	260	142	-------
Potter township	252	244	217
Raritan township	361	435	446
Rogers township	167	176	338
Rogers village	169	173	-------
Rosebud township	287	331	282
Sanborn village	343	391	390
Sibley Trail township	213	251	208
Skandia township	285	288	263
Spring Creek township	375	391	332
Springvale township	301	271	303
Stewart township	254	205	197
Svea township	215	252	235
Thordenskjold township	457	406	471
Uxbridge township	217	186	236
Valley City	5,268	4,686	4,606
Weimer township	196	192	188
Wimbledon village	421	521	571
Township 140, range 58	282	236	172
Benson County	13,327	[2] 13,095	[2] 12,681
Albert township	309	327	267
Arne township	314	244	256
Aurora township	268	267	287
Beaver township	187	211	211
Brinsmade village	199	191	203
Broe township	301	359	236
Butte Valley township	347	370	212
East Fork township	287	275	300
Eldon township	235	251	284
Esmond township	271	289	249
Esmond village	313	343	353
Hesper township	294	317	313
Impark township	309	333	239
Iowa township	127	160	158

[1] BARNES.—Fingal village incorporated from part of Binghampton township in 1920.
[2] BENSON.—For footnote, see following page.

Digitized by Google

TABLE 4.—POPULATION OF COUNTIES BY MINOR CIVIL DIVISIONS: 1930, 1920, AND 1910—Continued

MINOR CIVIL DIVISION	1930	1920	1910
Benson County—Con.			
Irvine township	193	186	220
Isabel township	342	308	309
Knox township	272	257	323
Knox village	177	173	330
Lake Ibsen township	199	189	214
Lallie township	386	329	152
Leeds city	725	704	682
Leeds township	278	217	334
Lohnes township [2]	90	-------	-------
McClellan township	212	203	216
Maddock city	631	557	374
Minco township	173	176	128
Minnewaukan village	480	564	510
Mission township	445	423	72
Normania township	242	273	303
North Viking township	213	252	309
Oberon township	610	620	470
Pleasant Lake township	258	292	350
Rich Valley township	200	187	220
Riggin township	260	231	232
Rock township	238	235	200
South Viking township	285	225	316
Twin Lake township	235	222	259
Twin Tree township	205	172	157
Warwick township [2]	185	175	261
Warwick village	249	290	-------
West Antelope township	207	218	239
West Bay township	171	178	189
Wood Lake township	404	401	202
York township	443	507	558
Township 152, range 65	436	-------	-------
Township 153, range 65 (pt.)	35	-------	-------
Township 153, range 66 (pt.) [2]	89	71	95
Billings County	**3,140**	**3,126**	**[3] 10,186**
Fryburg township	388	292	288
Hoover township	110	116	41
Medora township	227	260	136
Pioneer township	152	143	87
Rocky Ridge township	86	72	[illegible]
Township 137, range 101	30	65	1
Township 137, range 102	29		30
Township 138, range 100	111	104	97
Township 138, range 101 [3]	52	42	9
Township 138, range 102	28	25	56
Township 139, range 102	68	89	25
Township 141, range 98	240	240	198
Township 141, range 99	247	227	265
Township 141, range 100	58	103	23
Township 141, range 101	27	64	35
Township 141, range 102	5	17	7
Township 142, range 98	175	166	242
Township 142, range 99	269	273	141
Township 142, range 101	11	15	-------
Township 142, range 102	9	20	21
Township 143, range 98	206	175	78
Township 143, range 99	174	119	121
Township 143, range 100	175	194	37
Township 143, range 101	27	15	27
Township 143, range 102	24	31	11
Township 144, range 99	87	90	81
Township 144, range 100	72	112	24
Billings County—Con.			
Township 144, range 101	10	11	14
Township 144, range 102	43	46	-------
Bottineau County	**14,853**	**15,109**	**17,295**
Amity township	149	184	219
Antler city	318	265	342
Antler township	220	230	280
Bentinck township	134	152	197
Blaine township	225	215	245
Bottineau city	1,322	1,172	1,331
Brander township	231	216	318
Cecil township	262	281	321
Chatfield township	189	169	220
Cordelia township	288	286	264
Cut Bank township	218	235	282
Dalen township	259	321	377
Eckman village	79	[illegible]	84
Eidsvold township	357	397	527
Elms township	198	205	242
Elysian township	246	300	284
Gardena village	120	99	119
Haram township	318	316	424
Hastings township	199	162	257
Hoffman township	122	172	194
Homen township	374	432	295
Kane township	197	176	220
Kramer village	190	172	181
Landa village [4]	140	-------	-------
Lansford city	353	337	456
Lansford township	204	240	269
Lewis township	178	166	232
Lordsburg township	160	175	211
Maxbass village	217	147	240
Mount Rose township	174	199	269
Newborg township	184	194	264
Newburg village	87	110	102
Oak Creek township	203	218	282
Oak Valley township	244	174	188
Omemee village	170	222	332
Ostby township	208	259	255
Overly village	154	193	182
Peabody township	153	156	218
Pickering township	297	284	317
Renville township	171	201	265
Richburg township	278	275	325
Roland township	402	422	347
Russell village	94	119	161
Scandia township	338	351	381
Scotia township [4]	324	482	365
Sergius township	293	270	311
Sherman township	181	224	266
Souris city	248	269	267
Starbuck township	246	317	366
Stone Creek township	214	227	266
Tacoma township	332	384	356
Wayne township	207	215	257
Wellington township	204	225	255
Westhope city	521	439	592
Wheaton township	195	144	188
Whitby township	176	158	180
Whitteron township	319	328	266
Willow City	577	559	623
Willow Vale township	192	205	218

[2] BENSON.—County totals for 1920 and 1910 include population (343 in 1920; 794 in 1910) of unorganized territory returned as Fort Totten school township; total for 1910 also includes population (62) of Free Peoples school township, annexed to Warwick township between 1910 and 1920. Lohnes township organized from part of Warwick in 1926. Township 153, range 66 (part), returned as Grahams Island township (school) in 1920.

[3] BILLINGS.—County total for 1910 includes population (8,009) of townships taken to form Golden Valley and Slope Counties in 1912 and 1915, respectively. Township 138, range 101, returned as Matteson township in 1920; organization dissolved in 1921.

[4] BOTTINEAU.—Landa village incorporated from part of Scotia township in 1922.

Digitized by Google

TABLE 4.—POPULATION OF COUNTIES BY MINOR CIVIL DIVISIONS: 1930, 1920, AND 1910—Continued

MINOR CIVIL DIVISION	1930	1920	1910
Bowman County [4]	**5,119**	**4,768**	**4,668**
Adelaide township	96	124	141
Amor township	148	159	51
Bowman township	139	98	63
Bowman village	888	767	481
Boyesen township	112	111	179
Buena Vista township	109	94	96
Fischbein township	110	111	183
Gascoyne township	147	133	292
Gascoyne village	97	60	-------
Gem township	85	72	124
Goldfield township	141	153	213
Grainbelt township	69	64	92
Grand River township	116	132	77
Haley township	157	140	251
Hart township	94	92	95
Ladd township [5]	96	86	66
Langberg township	77	104	128
Marion township	144	136	113
Minnehaha township [5]	92	99	169
Nebo township	111	105	122
Rhame township	108	97	262
Rhame village	356	302	-------
Scranton township	204	212	184
Scranton village	381	353	214
Star township	172	146	113
Stillwater township	129	130	118
Sunny Slope township	70	65	100
Talbot township	121	117	100
Whiting township	172	139	279
Township 129, range 105	37	65	10
Township 129, range 106	50	79	38
Fractional T. 129, R. 107	25		
Township 130, range 105	47	26	73
Township 130, range 106	53	46	93
Fractional T. 130, R. 107	3		
Township 131, range 105	52	30	86
Fractional T. 132, R. 105	48	44	37
Fractional T. 132, R. 106	33	50	1
Fractional T. 132, R. 107	30	27	24
Burke County [6]	**9,998**	**9,511**	**9,064**
Battleview twp. (T. 159, R. 94)	289	309	181
Bowbells city	695	643	651
Bowbells township	234	289	298
Carter township	218	254	284
Clayton township	182	171	234
Cleary township	185	205	163
Columbus city [6]	516	332	225
Colville township	231	254	332
Dale township	317	295	316
Dimond township	125	112	143
Fay township	586	403	271
Flaxton city [6]	423	374	301
Foothills township	183	202	228
Forthun township	256	277	312
Garness township	213	194	220
Harmonius township	237	304	180
Kandiyohi township	150	165	165
Burke County—Con.			
Keller township	314	321	235
Lake View township	209	296	379
Larson village	89	114	-------
Leaf Mountain township	243	220	193
Lignite village	217	214	-------
Lucy twp. (T. 160, R. 92)	123	129	146
Minnesota township	322	296	364
North Star township [6]	366	342	216
Portal city	512	454	491
Portal township	302	342	298
Powers Lake village	382	251	-------
Richland township	234	210	358
Roseland township	188	243	277
Short Creek township	330	277	247
Soo township	220	203	304
Thorson twp. (T. 160, R. 94)	160	158	188
Vale township	177	157	325
Vanville twp. (T. 159, R. 91)	158	171	151
Ward township	357	330	408
Township 163, range 88 (pt) [6]	55	-------	-------
Burleigh County [7]	**19,769**	**15,578**	**13,087**
Apple Creek township	144	142	115
Bismarck city	11,090	7,122	5,443
Boyd township	124	114	57
Burnt Creek township	147	137	119
Canfield township	142	189	164
Christiania township	100	137	138
Clear Lake township	107	152	126
Crofte township	224	204	198
Cromwell township	71	107	121
Driscoll township	357	352	372
Ecklund township	537	604	483
Estherville township	180	213	172
Florence Lake township	113	138	129
Frances township	90	117	104
Ghylin township	178	238	218
Gibbs township	157	112	110
Glenview township	279	205	135
Grass Lake township	237	190	214
Harriett township	224	256	179
Hay Creek township	174	135	86
Hazel Grove township	99	147	153
Lein township	157	201	150
Logan township	84	99	92
Long Lake township	237	177	125
Lyman township	160	174	165
McKenzie township	225	275	191
Menoken township	222	216	183
Missouri township	123	88	100
Morton township	91	101	102
Naughton township [7]	133	114	117
Painted Woods township	168	168	160
Regan village	162	202	-------
Rock Hill township	120	115	158
Sibley Butte township	113	110	110
Steiber township	103	134	119
Sterling township	275	221	198

[4] BOWMAN.—County returned largely by school townships in 1920, but comparative figures are shown for equivalent areas. Ladd and Minnehaha townships organized, respectively, from Lone Tree and Wilson townships (school) in 1925.

[6] BURKE.—County reported by school townships and unorganized territory in 1920.. Population of township 163, range 88 (part) included with North Star township in 1920. Columbus village incorporated as a city in 1921 and Flaxton village incorporated as a city in 1920.

[7] BURLEIGH.—County returned largely by school townships in 1920, but comparative figures are shown for equivalent areas. Naughton township organized in 1922 from Naughton township (school). Wing village incorporated from part of Wing township in 1921.

Digitized by Google

TABLE 4.—POPULATION OF COUNTIES BY MINOR CIVIL DIVISIONS: 1930, 1920, AND 1910—Continued

MINOR CIVIL DIVISION	1930	1920	1910
Burleigh County—Con.			
Summit township	115	131	120
Taft township	91	115	109
Telfer township	146	100	72
Thelma township	88	97	151
Trygg township	142	178	145
Wild Rose township	108	109	148
Wilson township	138	191	246
Wilton city, in Burleigh Co	149	108	-------
In McLean Co	*852*	*918*	*437*
Total	*1,001*	*1,026*	*437*
Wing township [7]	142	413	151
Wing village [7]	237	-------	-------
Township 137, range 80 (pt.)	88	52	72
Township 138, range 80 (pt.)	856	286	640
Township 140, range 81 (pt.)	55	65	72
Township 143, range 75	136	174	157
Township 143, range 76	122	153	168
Cass County	48,735	[8]41,477	33,935
Addison township	291	236	355
Alice village [8]	169	-------	-------
Amenia township [8]	338	382	443
Amenia village [8]	90	-------	-------
Argusville village [8]	115	-------	-------
Arthur township [8]	272	447	380
Arthur village [8]	322	-------	-------
Ayr township [8]	238	315	341
Ayr village [8]	106	-------	-------
Barnes township	1,068	554	322
Bell township	152	227	216
Berlin township	220	237	237
Buffalo township	239	225	198
Buffalo village	242	268	241
Casselton city	1,253	1,538	1,553
Casselton township	280	199	241
Clifton township	258	243	261
Cornell township	270	274	254
Davenport township	344	340	376
Davenport village	205	214	226
Dows township	205	167	172
Durbin township	175	141	233
Eldred township [8]	318	460	401
Empire township	312	289	274
Erie township	418	381	365
Everest township	283	235	215
Fargo city [8]	28,619	21,961	14,331
Fargo township [8]	135	138	294
Gardner township [8]	223	359	354
Gardner village [8]	108	-------	-------
Gill township	254	230	202
Grandin village [8]	172	-------	-------
Gunkel township	239	285	298
Harmony township	206	152	218
Harwood township [8]	366	447	387
Highland township	248	218	267
Hill township	231	188	247
Howes township	230	196	225
Hunter township	245	225	267
Hunter village	406	424	365

MINOR CIVIL DIVISION	1930	1920	1910
Cass County—Con.			
Kindred village	429	334	-------
Kinyon township [8]	203	349	342
Lake township	197	191	178
Leonard township	535	541	437
Maple River township	325	275	334
Mapleton township	222	210	260
Mapleton village	195	198	207
Noble township	237	279	263
Normanna township	505	486	894
Page township	242	215	194
Page village	443	452	479
Pleasant township	545	555	592
Pontiac township	302	316	317
Raymond township	315	336	290
Reed township [8]	352	319	364
Rich township	274	247	206
Rochester township	239	245	237
Rush River township	272	210	239
Stanley township	763	731	745
Tower township	210	217	198
Tower City village	435	447	452
Walburg township	406	449	502
Warren township	304	337	442
Watson township	302	311	298
Wheatland township	410	406	473
Wiser township	208	236	233
Cavalier County	14,554	[9]15,555	[9]15,659
Alma township	193	242	206
Alsen village [9]	358	-------	-------
Banner township [9]	217	277	316
Billings township [9]	208	285	188
Bruce township	289	369	277
Byron township	204	213	275
Calio village	152	182	-------
Cypress township	214	232	173
Dresden township	644	645	572
Easby township	240	264	351
East Alma township	231	290	329
Elgin township	290	317	341
Fremont township	432	459	541
Glenila township	445	455	358
Gordon township [9]	214	335	317
Grey township	208	191	203
Hannah village [9]	262	-------	-------
Harvey township	188	196	234
Hay township	257	310	299
Henderson township [9]	245	294	624
Hope township	366	356	386
Huron township	212	245	248
Langdon city	1,221	1,228	1,214
Langdon township	262	219	252
Linden township [9]	261	622	620
Loam township	283	353	361
Loma village [9]	263	-------	-------
Manilla township	204	205	240
Milton village	329	393	410
Minto township	164	228	209
Montrose township	369	470	465

[7] BURLEIGH.—For footnote, see preceding page.

[8] CASS.—County total for 1920 includes population (390) of North Fargo village, annexed to Fargo city since 1920; parts of Fargo and Reed townships annexed in 1922 and 1925, respectively. Villages incorporated since 1920: Alice from part of Eldred township in 1925; Amenia from part of Amenia township in 1928; Argusville from part of Harwood township and Arthur from part of Arthur township in 1921; Ayr from part of Ayr township in 1926; Gardner from part of Gardner township in 1929; and Grandin from part of Kinyon township in 1927.

[9] CAVALIER.—County totals for 1920 and 1910 include population (345 in 1920; 308 in 1910) of Loma township, taken to form North Loma township and part of Loma village in 1926. Alsen village incorporated from parts of Banner, Gordon, Henderson, and Storlie townships in 1920, Hannah village from part of Linden township in 1929, and Loma village from parts of Billings, Loma, and Storlie townships in 1926.

Digitized by Google

TABLE 4.—POPULATION OF COUNTIES BY MINOR CIVIL DIVISIONS: 1930, 1920, AND 1910—Continued

MINOR CIVIL DIVISION	1930	1920	1910
Cavalier County—Con.			
Moscow township	287	331	269
Mount Carmel township	475	475	500
Munich village	260	248	-------
Nekoma township	269	263	234
Nekoma village	191	189	120
North Loma township [9]	95	-------	-------
Olga township	704	691	863
Osford township	214	204	245
Osnabrock township	250	309	266
Osnabrock village	244	310	253
Perry township	228	223	206
Sarles village, in Cavalier Co.	357	333	322
In Towner Co.	*26*	*15*	*24*
Total	*383*	*348*	*346*
Selvert township	178	279	309
South Dresden township	338	396	397
Storlie township [9]	216	370	362
Trier township	266	243	361
Waterloo township	230	200	228
West Hope township	307	321	348
Dickey County	10,877	10,499	9,839
Ada township	277	244	239
Albertha township	200	179	143
Albion township	228	209	190
Bear Creek township	249	226	222
Clement township	353	300	351
Divide township [10]	246	-------	-------
Elden township	192	178	181
Ellendale city	1,264	1,334	1,389
Ellendale township	251	218	152
Elm township	157	139	97
Forbes village	265	293	221
Fullerton village	206	202	206
German township	230	243	-------
Grand Valley township	180	201	143
Hamburg township	217	216	-------
Hudson township	255	219	174
James River Valley township [10]	265	469	443
Kent township	147	153	152
Kentner township	205	171	201
Keystone township	175	165	193
Lorraine township	180	177	145
Lovell township	258	201	168
Ludden village	164	132	109
Maple township	200	206	-------
Merricourt village	120	70	78
Monango village	211	231	238
Northwest township [10]	214	370	518
Oakes city	1,709	1,637	1,499
Port Emma township	225	212	155
Porter township	227	261	378
Potsdam township	216	185	-------
Riverdale township	188	195	195
Spring Valley township	183	263	273
Valley township	194	205	200
Van Meter township	182	163	152
Whitestone township	185	193	632
Wright township	236	220	202
Yorktown township	207	219	200
Young township [10]	196	-------	-------
Divide County	9,636	9,637	6,015
Alexandria township	196	176	103
Ambrose city	334	389	320
Ambrose township	248	249	56
Blooming Prairie township	284	252	170
Blooming Valley township	255	227	178
Border township	222	249	183
Divide County—Con.			
Burg township	211	219	197
Clinton township	194	208	154
Coalfield township	317	461	206
Crosby city	1,271	1,147	206
Daneville township	258	285	135
DeWitt township	151	164	120
Elkhorn township	218	230	146
Fertile Valley township	317	290	264
Fillmore township	347	231	190
Fortuna village	196	198	-------
Frazier township	170	228	175
Frederick township	240	252	50
Garnet township	216	185	124
Goose Neck township	341	285	212
Hawkeye township	257	229	237
Hayland township	223	262	212
Kermit village	26	37	108
Lincoln Valley township	185	195	100
Long Creek township	255	243	174
Mentor township	227	221	175
Noonan city [11]	423	376	153
Palmer township	200	204	200
Plumer township	208	150	155
Sioux Trail township	174	185	159
Smoky Butte township	174	157	94
Stone View township	207	211	143
Troy township	243	295	207
Twin Butte township	220	276	205
Upland township	240	260	227
Westby township	240	286	188
Writing Rock township	148	125	78
Dunn County	9,566	8,828	5,302
Clay Butte township	199	199	128
Coon township [12] (T. 141, R. 94)	182	180	130
Decorah township	167	120	62
Dodge village	204	172	-------
Dunn Center village	276	247	-------
East End township [12] (T. 143, R. 91)	280	272	183
Halliday village	305	289	-------
Killdeer city	495	512	-------
Kyseth township [12] (T. 142, R. 92, and part of T. 141, R. 92)	327	317	316
Loring township	292	294	123
M. R. township [12] (T. 142, R. 95)	162	156	85
Myran township [12] (T. 142, R. 93, and part of T. 141, R. 93)	311	281	361
Richloam township	106	102	75
Werner village	213	198	-------
Township 141, range 91 (pt.)	121	150	123
Township 141, range 95	217	236	180
Township 141, range 96	352	273	294
Township 141, range 97	226	233	233
Township 142, range 91	107	125	87
Township 142, range 94	174	188	126
Township 142, range 96	120	169	71
Township 142, range 97	196	176	161
Township 143, range 92	191	246	97
Township 143, range 93	153	181	85
Township 143, range 94	173	166	160
Township 143, range 95	302	147	134
Township 143, range 96	137	73	66
Township 143, range 97	99	117	52
Township 144, range 92	187	190	139
Township 144, range 93	141	193	80
Township 144, range 95	123	188	234
Township 144, range 96	115	116	50
Township 144, range 97	217	132	75

[9] CAVALIER.—For footnote, see preceding page.
[10] DICKEY.—Divide township organized from part of James River Valley township in 1922. Name of Northwest township changed from Merricourt, and part taken to form Young, in 1924.
[11] DIVIDE.—Noonan village incorporated as a city in 1929.
[12] DUNN.—For footnote, see following page.

Digitized by Google

TABLE 4.—POPULATION OF COUNTIES BY MINOR CIVIL DIVISIONS: 1930, 1920, AND 1910—Continued

MINOR CIVIL DIVISION	1930	1920	1910
Dunn County—Con.			
Township 145, range 91	271	269	127
Township 145, range 92	245	206	122
Township 145, range 93	192	233	90
Township 145, range 95	182	68	154
Township 145, range 97	251	254	89
Township 146, range 91 (pt.)	191	180	71
Township 146, range 92 (pt.)	83	110	58
Township 146, range 93	110	124	70
Township 146, range 94	152	46	102
Township 146, range 95	135	82	83
Township 146, range 96	142	139	88
Township 146, range 97	64	46	46
Township 147, range 93 (pt.)	4	-------	-------
Township 147, range 94 (pt.)	3	3	-------
Township 147, range 95 (pt.)	104	33	[illegible]
Township 147, range 96	85	67	4
Township 147, range 97	56	37	26
Township 148, range 95 (pt.)	11	-------	-------
Township 148, range 96	9	14	5
Township 148, range 97	43	31	5
Fort Berthold Indian Reservation (part.) [12]	363	248	246
Eddy County	**6,346**	**6,493**	**4,800**
Bush township [13]	190	182	211
Cherry Lake township [13]	148	167	140
Columbia township	149	161	113
Colvin township	248	277	221
Eddy township	193	219	157
Freeborn township	318	300	270
Gates township [13]	255	753	604
Grandfield township	237	246	276
Hillsdale township	256	273	185
Lake Washington township	141	194	222
Munster township	234	264	230
New Rockford city	2,195	2,111	-------
New Rockford township	181	158	1,153
Paradise township	156	161	159
Pleasant Prairie township	302	296	194
Rosefield township	216	187	207
Sheyenne village [13]	417	-------	-------
Superior township	222	226	221
Tiffany township	161	193	148
Township 149, range 65 [13]	127	135	89
Emmons County [14]	**12,467**	**11,288**	**9,796**
Braddock village	193	216	-------
Buchanan Valley township	146	149	-------
Campbell township	356	294	-------
Dana township	128	121	-------
Danbury township	251	179	-------
Elzas township	285	279	-------
Hague village	364	315	183
Harding township	322	-------	-------
Hazelton township	222	237	-------
Hazelton village	446	382	-------
Linton city	1,192	1,011	644
Lipp township	260	-------	-------
Livona township	244	232	-------
Emmons County—Con.			
McCulley township	324	397	-------
Omio township	180	199	-------
Phelman township	185	124	-------
Seiz township	245	195	-------
Strasburg township	246	281	-------
Strasburg village	695	653	273
Tell township	212	197	-------
Wood township	213	200	-------
Township 129, range 76	251	-------	-------
Township 129, range 77	189	-------	-------
Township 129, range 78	202	-------	-------
Township 129, range 79 (pt.)	29	-------	-------
Township 130, range 74	281	-------	-------
Township 130, range 76	321	-------	-------
Township 130, range 77	340	-------	-------
Township 130, range 78	257	-------	-------
Township 130, range 79 (pt.)	80	-------	-------
Township 131, range 74	308	226	-------
Township 131, range 75	279	257	-------
Township 131, range 78	290	-------	-------
Township 131, range 79 (pt.)	196	-------	-------
Fractional T. 132, R. 74	238	130	-------
Fractional T. 132, R. 75	228	208	-------
Fractional T. 132, R. 76	187	168	-------
Fractional T. 132, R. 77	208	155	-------
Fractional T. 132, R. 78	200	-------	-------
Fractional T. 132, R. 79 (pt.)	86	-------	-------
Township 133, range 74	256	266	-------
Township 133, range 77	177	158	-------
Township 133, range 78	153	-------	-------
Township 134, range 77	179	217	-------
Township 134, range 78	141	-------	-------
Township 134, range 79 (pt.)	49	-------	-------
Township 135, range 75	149	153	-------
Township 135, range 77	173	154	-------
Township 136, range 75	120	119	-------
Township 136, range 78	110	-------	-------
Township 136, range 79 (pt.)	[illegible]	-------	-------
Foster County [15]	**6,353**	**6,108**	**5,313**
Bordulac township	308	310	281
Bucephalia township [15]	201	239	172
Carrington city	1,717	1,420	1,217
Carrington township	234	199	194
Eastman township	179	178	215
Florence township	284	281	-------
Glenfield township	409	376	232
Haven township	208	236	238
Larrabee township	320	367	225
Longview township	178	191	156
McHenry township	251	273	134
McHenry village	219	299	398
McKinnon township	229	252	166
Melville township	263	230	258
Nordmore township	226	241	236
Rolling Prairie township	207	223	196
Rose Hill township	203	224	230
Wyard township	193	164	209
Township 147, range 66	200	162	208
Township 147, range 67	324	243	348

[12] DUNN.—Coon, East End, Kyseth, M. R., and Myran townships returned as unorganized in 1920. Fort Berthold Indian Reservation returned in 1920 and 1910 as located in Dunn, McKenzie, McLean, and Mercer Counties; that part in McLean County in 1920 (population 901) returned as unorganized territory. Total population: 1,891 in 1930; 1,383 in 1920; 1,135 in 1910.

[13] EDDY.—Bush township organized from Rocky Mountain township (school) in 1924. Cherry Lake township returned as Fay in 1920 and township 149, range 65, as Smith township (school). Sheyenne village incorporated from part of Gates township in 1926.

[14] EMMONS.—County returned by civil and school townships in 1920; comparisons of population made wherever possible.

[15] FOSTER.—County returned largely by school townships in 1920, but comparative figures are shown for equivalent areas. Bucephalia township organized from Bucephalia school township since 1920.

Digitized by Google

TABLE 4.—POPULATION OF COUNTIES BY MINOR CIVIL DIVISIONS: 1930, 1920, AND 1910—Continued

MINOR CIVIL DIVISION	1930	1920	1910
Golden Valley County	**4,122**	**4,832**	([16])
Beach city	1,263	1,106	1,003
Beach township	553	661	777
Bullion township	162	230	150
Delhi township	105	116	186
Divide township	55	66	38
Elk Creek township	66	126	143
Elmwood township	78	99	103
Garner township	123	162	134
Henry township	70	135	87
Lone Tree township	588	792	658
Pearl township	78	138	98
Saddle Butte township	171	208	245
Sentinel township	306	356	455
Sentinel Butte village	219	292	-------
Wanagan township	99	112	114
Township 136, range 105	76	67	-------
Fractional T. 136, R. 106 [16]	65	82	-------
Township 137, range 103	6	17	25
Township 138, range 103	17	17	38
Township 143, range 103	16	34	7
Township 144, range 103	6	16	14
Grand Forks County	**31,956**	**28,795**	**27,888**
Agnes township	278	432	363
Allendale township [17]	295	298	244
Americus township	368	339	387
Arvilla township	348	322	337
Avon township	330	284	313
Bentru township	248	260	257
Blooming township	286	321	366
Brenna township	318	267	270
Chester township	313	329	382
Elkmount township	221	236	301
Elm Grove township	263	220	291
Fairfield township	163	180	177
Falconer township	186	134	119
Ferry township [17]	515	605	575
Gilby township	544	515	570
Grace township	231	293	327
Grand Forks city [17]	17,112	14,010	12,478
Grand Forks township [17]	347	317	370
Hegton township	207	225	244
Inkster city	257	368	353
Inkster township	173	171	233
Johnstown township	342	255	244
Lakeville township	229	196	207
Larimore city	970	1,089	1,224
Larimore township	227	240	209
Levant township	139	152	126
Lind township	349	369	364
Logan Center township	286	260	283
Loretta township	287	323	389
Manvel village [17]	183	-------	-------
Mekinock township	396	426	394
Michigan township	267	268	275
Moraine township	179	246	218
Niagara township	229	230	224
Niagara village	207	199	157
Northwood city	971	936	769
Northwood township	367	383	494
Grand Forks County—Con.			
Oakville township	165	182	216
Pleasant View township	273	297	322
Plymouth township	283	176	313
Reynolds city, in Grand Forks Co	143	184	159
In Traill Co	*208*	*205*	*253*
Total	*351*	*389*	*412*
Rye township	140	128	140
Strabane township	256	257	285
Thompson village [17]	273	-------	-------
Turtle River township	296	258	235
Union township	412	391	399
Walle township [17]	500	665	604
Washington township	325	334	381
Wheatfield township	241	226	210
Grant County [18]	**10,134**	**9,553**	-------
Brisbane township	234	217	156
Buckskin township	226	193	212
Cannonball township	95	-------	-------
Carl township	181	176	100
Carson township	247	246	179
Carson village	356	277	-------
Cedar Butte township	50	-------	-------
Elgin city	505	429	-------
Elm township	358	364	315
Fisher township	151	135	117
Freda township	178	119	-------
Hoerauf township	175	194	123
Howard township	126	131	147
Howe township	93	73	103
Janesburg township	145	131	136
Kreutz township	166	142	168
Lark township	201	186	186
Leipzig township	283	280	361
Leith village	174	158	-------
Melville township	166	193	154
Minnie township	257	319	330
New Leipzig village	443	378	-------
Otter Creek township	116	126	195
Pretty Rock township	144	155	137
Raleigh township	302	240	216
Rock township	174	161	183
Schultz township	125	365	347
Shields township	360	357	219
Thain township	208	214	296
Three Butte township	173	111	159
Two Mile township	125	119	156
Valley View township	236	201	160
Wheeler township	114	103	104
Winona township	87	-------	-------
Township 130, range 85 (pt.)	20	-------	-------
Township 130, range 90 (pt.)	85	89	104
Township 131, range 85 (pt.)	169	-------	101
Fractional T. 132, range 85	188	-------	214
Fractional T. 132, range 90	194	198	159
Township 133, range 90	253	257	159
Township 134, range 90	280	270	280
Township 135, range 87	170	182	100

[16] GOLDEN VALLEY.—Fractional township 136, range 106, returned as Bull Run township in 1920; organization dissolved in 1925. All minor civil divisions for which population is shown for 1910 were in Billings County at that census.

[17] GRAND FORKS.—Thompson village incorporated from parts of Allendale and Walle townships in 1923, Manvel village, from part of Ferry township in 1929. Parts of Grand Forks township annexed to Grand Forks city in 1921 and 1928.

[18] GRANT.—County returned largely by school townships in 1920, but comparative figures are shown for equivalent areas. All minor civil divisions for which population is shown for 1910 were in Morton County at that census.

Digitized by Google

TABLE 4.—POPULATION OF COUNTIES BY MINOR CIVIL DIVISIONS: 1930, 1920, AND 1910—Continued

MINOR CIVIL DIVISION	1930	1920	1910
Grant County—Con.			
Township 135, range 90	257	288	274
Township 136, range 85	114	90	72
Township 136, range 86	125	142	163
Township 136, range 87	140	149	73
Township 136, range 88	125	178	128
Township 136, range 89	146	-------	153
Township 136, range 90	271	-------	192
Township 137, range 88	247	172	-------
Township 137, range 89	209	175	-------
Township 137, range 90	167	-------	200
Griggs County	6,889	7,402	6,274
Addie township	210	245	181
Ball Hill township	260	276	266
Bartley township	221	209	216
Binford village	317	393	275
Broadview township	275	331	190
Bryan township	254	274	184
Clearfield township	195	172	128
Cooperstown city	1,053	1,112	1,019
Cooperstown township	231	297	283
Dover township	260	282	237
Greenfield township	337	360	290
Hannaford village	351	431	340
Helena township	253	270	162
Kingsley township	212	226	161
Lenora township	239	201	231
Mabel township	376	365	208
Pilot Mound township	295	293	261
Romness township	267	277	267
Rosendal township	176	211	216
Sverdrup township	315	327	327
Tyrol township	325	353	371
Washburn township	243	267	268
Willow township	224	230	193
Hettinger County	8,796	7,685	6,557
Acme township	202	189	155
Alden township	161	154	218
Ashby township	105	115	126
Baer township	197	195	169
Beery township	242	214	281
Black Butte township	180	161	192
Brittian township	189	135	189
Campbell township	192	180	243
Cannon Ball township	333	301	232
Castle Rock township	209	222	169
Chilton township	180	120	154
Clark township	170	218	260
Farina township	143	138	151
Havelock township	254	213	101
Highland twp.[19] (T. 136, R. 92)	217	252	198
Indian Creek township	192	180	266
Kennedy township	195	196	170
Kern township	125	91	100
Kunze township	267	267	145
Madison township	243	215	296
Merrill township	135	124	163
Hettinger County—Con.			
Mott city[19]	1,036	723	-------
New England city	911	613	-------
New England township	240	194	272
Regent village	308	262	-------
Rifle township	195	205	195
St. Croix township	169	116	166
Solon township	201	225	174
Strehlow township	251	226	190
Tepee Butte township	196	178	139
Wagendorf township	239	222	177
Township 134, range 93	200	156	541
Township 135, range 91	218	188	241
Township 135, range 92	268	237	180
Township 136, range 91	233	260	304
Kidder County	8,031	[20] 7,798	[20] 5,962
Allen township	174	153	121
Atwood township	151	159	110
Baker township	179	173	131
Buckeye township	121	96	84
Bunker township	156	167	129
Chestina township	199	242	144
Crown Hill township	67	87	39
Crystal Springs township	172	241	216
Dawson village	306	293	-------
Excelsior township	129	147	132
Frettim township	142	131	121
Graf township	244	206	173
Haynes township	125	117	141
Lake Williams township	230	203	134
Manning township	182	202	241
Peace township	188	214	196
Petersville township	233	218	153
Pettibone township	381	367	97
Pleasant Hill township	152	130	177
Rexin township	183	212	195
Robinson township	190	183	141
Robinson village[20]	185	-------	-------
Sibley township	103	116	270
Steele city	519	550	500
Tanner township	89	146	149
Tappen township	154	71	117
Tappen village	268	182	-------
Tuttle township[20]	330	-------	-------
Tuttle village	383	321	-------
Valley township	185	179	147
Weiser township	199	142	166
Westford township	122	84	78
Williams township	105	120	113
Woodlawn township	185	167	100
Township 138, range 72	131	123	125
Township 140, range 72	113	100	86
Township 141, range 72	71	227	62
Township 142, range 73	173	188	156
Township 143, range 72	131	129	-------
Township 143, range 74	94	122	130
Township 144, range 71	156	136	136
Township 144, range 72	159	137	281
Township 144, range 73	126	128	103
Township 144, range 74	146	146	147

[19] HETTINGER.—Highland township organized in 1920. Mott village incorporated as a city in 1928.

[20] KIDDER.—County totals for 1920 and 1910 include population (343 in 1920; 212 in 1910) of Norway and Tuttle school townships, taken to form Tuttle township in 1926. County returned largely by school townships in 1920, but comparative figures are shown for equivalent areas. Robinson village incorporated in 1929.

TABLE 4.—POPULATION OF COUNTIES BY MINOR CIVIL DIVISIONS: 1930, 1920, AND 1910—Continued

MINOR CIVIL DIVISION	1930	1920	1910
La Moure County	11,517	11,564	[21]10,724
Adrian township	261	266	338
Badger township	211	232	232
Berlin village	135	130	137
Black Loam township	287	323	324
Bluebird township	271	233	160
Dean township	191	187	175
Dickey village	168	190	187
Edgeley city	821	803	749
Gladstone township	314	357	356
Glen township	347	370	238
Glenmore township	194	192	206
Golden Glen township	247	194	256
Grand Rapids township	265	263	230
Grandview township	228	250	192
Greenville township	311	275	153
Henrietta township	232	233	219
Jud village	140	178	99
Kennison township	351	289	202
Kulm city	742	725	645
La Moure city	889	1,014	929
Litchville township	322	367	317
Marion village	258	294	241
Mikkelson township	226	239	198
Nora township	224	176	249
Norden township	251	225	207
Ovid township	229	215	150
Pearl Lake township	230	213	200
Pomona View township	234	172	222
Prairie township	318	365	364
Raney township	262	287	239
Ray township	267	245	166
Roscoe township	271	206	208
Russell township	181	172	179
Ryan township	223	197	179
Saratoga township	230	225	183
Sheridan township	228	236	274
Swede township	314	342	288
Verona village	222	258	235
Wano township	202	237	225
Willowbank township	220	189	176
Logan County [22]	6,089	7,723	6,168
Bryant township	195	182	-------
Cokato township [22]	196	195	-------
Finn township	231	248	-------
Fredonia village	394	296	-------
Gackle village	493	424	-------
Glendale township	175	174	-------
Gutschmiedt township	269	279	-------
Haag township [22]	247	-------	-------
Johannesdale township	220	253	-------
Kroeber township	212	207	-------
Lehr city, in Logan Co.	144	91	-------
In McIntosh Co.	*314*	*271*	*182*
Total	*458*	*362*	*182*
Napoleon village	709	554	-------
Red Lake township	320	339	-------
Richville township	223	215	-------
Sealy township	179	174	-------
Shell Butte township	347	310	-------
Starkey township	282	256	-------
Weigel township	253	251	-------
Logan County—Con.			
Township 133, range 68	226	220	-------
Township 133, range 69	178	173	-------
Township 133, range 70	198	184	-------
Township 133, range 72	270	256	-------
Township 134, range 67	227	-------	-------
Township 134, range 68	223	266	-------
Township 134, range 69	198	200	-------
Township 134, range 70	236	186	-------
Township 135, range 68	252	246	-------
Township 135, range 69	127	134	-------
Township 135, range 70	177	191	-------
Township 135, range 71	145	192	-------
Township 136, range 68	300	377	-------
Township 136, range 69	243	205	-------
McHenry County	15,439	15,544	17,627
Anamoose city [23]	495	563	669
Anamoose township	286	359	403
Balfour city [23]	197	322	399
Balfour township	218	271	211
Bantry township	335	315	364
Bergen village [23]	98	-------	-------
Berwick township	363	380	474
Brown township [23]	207	237	279
Bjornson township	222	196	240
Cottonwood Lake township	131	174	216
Deep River township	255	285	301
Deering township	255	259	275
Deering village	192	142	150
Denbigh township	168	195	396
Drake city	644	517	348
Egg Creek township	151	160	184
Falsen township	360	246	244
Gilmore township	110	108	131
Gorman township [23] (T. 155, R. 75)	105	154	214
Granville city	450	394	455
Granville township	187	180	379
Grilley township	204	209	278
Hendrickson township	266	284	364
Karlsruhe township [23]	291	433	302
Karlsruhe village [23]	258	-------	-------
Kief village	139	307	-------
Kottke Valley township	162	242	254
Lake George township	321	359	292
Lake Hester township [23]	275	287	275
Land township	206	100	555
Layton township	215	208	287
Lebanon township	241	229	250
Little Deep township	223	194	285
Meadow township	253	260	336
Mouse River township [23]	210	271	323
Newport township	176	191	194
Normal township	145	126	178
North Prairie township	252	233	426
Norwich township	301	258	366
Odin township [23]	220	256	322
Olivia township	213	259	227
Pratt township	199	208	268
Riga township	182	130	192
Round Lake township	213	198	232
Saline township	171	162	278

[21] LA MOURE.—County total for 1910 includes population (197) of Verona township (school), part annexed to Greenville and part taken to form part of Ovid between 1910 and 1920.

[22] LOGAN.—County returned largely by school townships in 1920, but comparative figures are shown for equivalent areas. Cokato township organized from Wentz township (school) in 1921 and Haag from part of Nordby township (school) in 1920.

[23] MCHENRY.—For footnote, see following page.

Digitized by Google

TABLE 4.—POPULATION OF COUNTIES BY MINOR CIVIL DIVISIONS: 1930, 1920, AND 1910—Continued

MINOR CIVIL DIVISION	1930	1920	1910
McHenry County--Con.			
Schiller township	362	428	323
Spring Grove township	219	66	128
Strege township	328	417	115
Towner city	622	610	691
Upham village	257	196	296
Velva city	870	836	837
Velva township	227	224	220
Villard township	199	189	282
Voltaire township [33]	219	347	381
Voltaire village [33]	61	-------	-------
Willow Creek township	236	221	188
Township 154, range 75	178	175	159
Townsh p 154, range 76	92	102	129
Township 155, range 76	82	72	100
Township 155, range 77	122	152	116
Township 155, range 78	54	48	114
Township 157, range 75	131	106	138
Township 157, range 76	85	109	152
Township 157, range 77	199	210	343
Township 158, range 76	131	110	109
McIntosh County [34]	9,621	9,010	7,251
Ashley city [34]	1,033	1,009	682
Lehr city, in McIntosh Co.	314	271	182
In Logan Co.	*144*	*91*	-------
Total	*458*	*362*	*182*
Springfield township [34]	204	172	184
Venturia village	233	207	-------
Wishek village	1,146	1,003	432
Youngstown township [34]	203	194	90
Zeeland village	419	323	193
Township 129, range 67	225	233	242
Township 129, range 68	235	222	282
Township 129, range 69	267	177	169
Township 129, range 70	213	191	148
Township 129, range 71	240	231	312
Township 129, range 72	235	241	221
Township 129, range 73	273	196	231
Township 130, range 67	205	250	334
Township 130, range 68	206	247	311
Township 130, range 69	230	200	198
Township 130, range 70	181	192	170
Township 130, range 71	203	206	240
Township 130, range 72	227	225	239
Township 130, range 73	221	232	196
Township 131, range 67	221	215	141
Township 131, range 68	282	261	159
Township 131, range 69	211	250	478
Township 131, range 70	277	264	-------
Township 131, range 71	242	219	195
Township 131, range 72	266	221	135
Township 131, range 73	290	292	265
Fractional T. 132, R. 68	213	223	179
Fractional T. 132, R. 69	206	172	135
Fractional T. 132, R. 70	150	148	115
Fractional T. 132, R. 72	230	184	178
Fractional T. 132, R. 73	260	279	215

MINOR CIVIL DIVISION	1930	1920	1910
McKenzie County [35]	9,709	9,544	5,720
Alex township [35]	194	-------	-------
Alexander village [35]	386	-------	-------
Antelope Creek township	128	-------	-------
Arnegard township [35]	248	-------	-------
Arnegard village [35]	254	-------	-------
Bear Den township	183	-------	-------
Blue Butte township	155	-------	-------
Charbon township	201	-------	-------
Cherry township	145	-------	-------
East Fairview village	155	175	-------
Elk township	130	-------	-------
Elm Tree township	235	219	384
Elsworth township	181	-------	-------
Farland township	195	-------	-------
Grail township	134	-------	-------
Hawkeye Valley township	196	213	-------
Horse Creek township	79	-------	-------
Ideal township	200	-------	-------
Keene township	173	163	-------
Long X township	143	-------	-------
Loyal township	182	-------	-------
Marquis township	231	-------	-------
Moline township	80	-------	-------
Norstog township	258	-------	-------
Northfork township	122	-------	-------
Patent Gate township	93	-------	-------
Pershing township	120	-------	-------
Poe township	86	-------	-------
Randolph township	102	-------	-------
Rawson village [35]	65	-------	-------
Red Wing township	65	-------	-------
Rhoades township	289	-------	-------
Riverview township	186	192	277
Schafer township	199	-------	-------
Sioux township	278	316	213
Timber Creek township	160	-------	-------
Tobacco Garden township	216	-------	-------
Twin Valley township	451	-------	-------
Watford City village	769	260	-------
Wilbur township	164	-------	-------
Yellowstone township	569	487	341
Township 145, range 102 (pt.)	5	-------	-------
Township 145, range 103	18	-------	-------
Township 146, range 102 (pt.)	23	-------	-------
Township 146, range 103	19	-------	-------
Township 147, range 100 (pt.)	5	-------	-------
Township 147, range 101 (pt.)	1	-------	-------
Township 147, range 102 (pt.)	41	-------	-------
Township 147, range 103	24	-------	-------
Township 147, range 104	45	-------	-------
Fractional T. 147, R. 105	6	-------	-------
Township 148, range 100 (pt.)	78	-------	-------
Township 148, range 102	19	-------	-------
Township 148, range 103	49	-------	-------
Township 148, range 104	26	-------	-------
Fractional T. 148, R. 105	13	-------	-------
Township 149, range 97	37	-------	-------

[33] McHENRY.—Anamoose and Balfour villages incorporated as cities in 1922 and 1921, respectively. Bergen village incorporated from parts of Odin and Voltaire townships, Voltaire village from parts of Brown and Voltaire townships, and Karlsruhe village from parts of Karlsruhe and Lake Hester townships, in 1929. Name of Karlsruhe township changed from Regstad in 1925. Gorman township organized in 1926. Mouse River township organized from Elm Grove township (school) in 1927.

[34] McINTOSH.—County returned in 1920 by school districts, but comparative figures are shown for equivalent areas. Ashley village incorporated as a city in 1921. Springfield township organized from school district 17 in 1924 and Youngstown township from school district 19 in 1921.

[35] McKENZIE.—County returned by election precincts in 1920; comparisons of poulation made wherever possible. Rawson village incorporated from parts of Alex and Arnegard townships in 1926 and Arnegard village from part of Arnegard township in 1920. For total population of Fort Berthold Indian Reservation, see footnote, Dunn County. Alexander village not returned separately in 1920.

Digitized by Google

TABLE 4.—POPULATION OF COUNTIES BY MINOR CIVIL DIVISIONS: 1930, 1920, AND 1910—Continued

MINOR CIVIL DIVISION	1930	1920	1910
McKenzie County—Con.			
Township 149, range 98	163	-------	-------
Fractional T. 149, R. 104	70	-------	-------
Township 150, range 103	50	-------	-------
Fractional T. 150, R. 104 (pt.)	55	-------	-------
Township 151, range 95 (pt.)	128	-------	-------
Township 151, range 97	107	-------	-------
Township 152, range 97	100	-------	-------
Township 152, range 99	80	-------	-------
Township 152, range 100 (pt.)	41	-------	-------
Township 153, range 96	49	-------	-------
Township 154, range 96 (pt.)	21	-------	-------
Fort Berthold Indian Reservation (part)[25]	36	12	-------
McLean County	17,991	17,266	14,496
Amundsville township	249	279	-------
Andrews township	194	147	346
Aurena township	202	249	248
Benedict village	145	195	-------
Blackwater township	273	245	191
Blue Hill township	234	231	217
Buffalo Lake township	240	240	175
Butte township	159	208	358
Butte village [26]	231	252	320
Byersville township	203	243	199
Cremerville township	255	197	-------
Deepwater township [26] (T. 149, R. 88)	224	245	-------
Dogden township	226	255	296
Douglas township	209	188	220
Economy township	311	305	253
Emmett township	276	246	242
Garrison city	1,024	714	406
Gate township [26] (T. 150, R. 87)	240	211	105
Greatstone township	278	299	263
Heaton township	146	156	148
Horseshoe Valley township	115	118	139
Lake Williams township	181	176	512
Linder township	196	219	199
Longfellow township	196	214	199
Loquemont township	267	249	-------
McGinnis township	211	183	181
Malcolm township	188	227	301
Max village	500	473	285
Mercer township	337	309	232
Otis township	159	178	-------
Platt township	213	266	242
Poplar township	219	281	318
Roseglen township [26] (T. 149, R. 87)	297	270	160
Rosemont township [26] (T. 150, R. 84)	225	189	156
Ruso village	104	120	141
St. Mary township	170	205	240
Snake Creek township [26] (T. 149, R. 82)	207	246	237
Snow township	336	297	312
Turtle Lake township	192	192	234
Turtle Lake village	579	395	-------
McLean County—Con.			
Underwood township	259	202	230
Underwood village	488	453	422
Victoria township	357	296	264
Washburn city	753	558	657
Wilton city, in McLean Co.	852	918	437
In Burleigh Co.	*149*	*108*	-------
Total	*1,001*	*1,026*	*437*
Wise township	178	197	176
Township 143, range 80 [26]	209	272	270
Township 143, range 81 (pt.)[26]	102	121	62
Fractional T. 144, R. 81 (pt.)	147	157	77
Fractional T. 144, R. 82 (pt.)	107	142	71
Fractional T. 144, R. 83 (pt.)	115	110	91
Fractional T. 144, R. 84 (pt.)	32	29	31
Township 145, range 79	227	228	235
Township 145, range 80	168	212	171
Township 145, range 81	197	249	174
Township 145, range 83	194	181	184
Township 145, range 84 (pt.)	50	88	71
Township 146, range 80	160	180	164
Township 146, range 81	232	216	182
Township 146, range 84 (pt.)	95	79	84
Township 147, range 84 (pt.)	76	98	58
Township 147, range 85 (pt.)	70	50	35
Township 147, range 86 (pt.)	64	69	53
Township 148, range 79	216	277	277
Township 148, range 80	202	217	273
Township 148, range 81	166	217	242
Township 148, range 84	329	239	300
Township 149, range 83	222	252	282
Township 149, range 86	208	146	157
Fort Berthold Indian Reservation (part)[26]	1,305	901	661
Mercer County	9,516	8,224	4,747
Beulah village	913	552	-------
Golden Valley village	294	369	-------
Hauser township (T. 141, R. 89)	72	87	104
Hazen village	689	520	-------
Kessler township [27] (T. 141, R. 88)	223	260	42
Stanton village	358	325	-------
Zap village	406	257	-------
Township 141, range 90	149	126	115
Township 142, range 88	194	193	153
Township 142, range 89	96	128	10
Township 142, range 90	96	111	10
Township 143, range 88	238	146	185
Township 143, range 89	96	124	72
Township 143, range 90	164	184	49
Fractional twp. 144, range 84 (pt.)	70	75	290
Township 144, range 85	135	158	154
Township 144, range 86	246	250	159
Township 144, range 87	224	243	158
Township 144, range 88	640	272	162
Township 144, range 89	434	244	190
Township 144, range 90	189	183	139
Township 145, range 84 (pt.)	136	138	75
Township 145, range 85	288	239	259

[25] MCKENZIE.—For footnote, see preceding page.

[26] MCLEAN.—Name of Butte village changed from Dogden in 1927. Deepwater and Rosemont townships organized in 1920, Gate in 1921, Snake Creek in 1922, Roseglen in 1923, from unorganized territory. Township 143, range 80, returned in 1920 as Montefiore, and 143, range 81 (part), as Nettlecreek. For total population of Fort Berthold Indian Reservation, see footnote, Dunn County; that part located in McLean County returned as unorganized territory in 1920.

[27] MERCER.—Kessler township organized in 1928. For total population of Fort Berthold Indian Reservation, see footnote, Dunn County.

Digitized by Google

TABLE 4.—POPULATION OF COUNTIES BY MINOR CIVIL DIVISIONS: 1930, 1920, AND 1910—Continued

MINOR CIVIL DIVISION	1930	1920	1910
Mercer County—Con.			
Township 145, range 86	278	271	293
Township 145, range 87	319	309	214
Township 145, range 88	216	207	206
Township 145, range 89	252	263	132
Township 145, range 90	266	307	215
Township 146, range 84 (pt.)	17	25	100
Township 146, range 85	241	212	210
Township 146, range 86	305	244	196
Township 146, range 87	238	200	198
Township 146, range 88 (pt.)	216	177	131
Township 146, range 89 (pt.)	207	236	80
Township 146, range 90 (pt.)	216	141	141
Township 147, range 84 (pt.)	57	31	52
Township 147, range 85 (pt.)	97	110	50
Township 147, range 86 (pt.)	26	61	64
Township 147, range 87 (pt.)	28	24	.....
Fort Berthold Indian Reservation (pt.) [27]	187	222	139
Morton County	19,647	18,714	[28] 25,289
Blue Grass township [28]	372	540	655
Caribou township	185	205	.....
Classen township [28]	192	730	615
Copenhagen township	296	259	263
Curlew township [28]	213	.....	.....
Custer township	395	353	305
Dell township [28]	134	.....	.....
Dettman township [28]	303	335	265
De Vaul township	105	121	163
Dixie township [28]	355	.....	.....
Engelter twp. [28] (T. 139, R. 85)	196	191	140
Fair Valley township	186	229	253
Flasher township	213	172	282
Flasher village	346	287	.....
Glenn Ullin city	950	875	921
Harmon township	145	150	100
Hebron city	1,348	1,374	597
McDonald twp. [28] (part of fractional T. 134, R. 80)	177	166	43
Mandan city [28]	5,037	4,336	3,873
Mountain township [28] (T. 135, R. 81)	283	309	199
New Hope township	171	170	98
New Salem city	804	711	621
Odense township [28] (fractional T. 135, R. 80)	235	280	100
Sims township	325	300	322
Stevenson township	147	134	251
Sweet Briar township	225	262	224
Youngtown township [28] (T. 140, R. 85)	218	174	184
Township 134, range 79 (pt.)	27	35	50
Township 134, range 81 (pt.)	116	116	49
Township 135, range 79 (pt.)	181	250	50
Township 135, range 83	231	241	210
Township 136, range 79 (pt.)	170	161	50
Fractional T. 136, R. 80	187	199	300
Township 136, range 81	369	341	298
Township 136, range 82	164	167	175
Township 136, range 83	198	223	175
Township 137, range 79 (pt.)	24	105	50
Township 137, range 80 (pt.)	153	48	149
Township 137, range 81	257	273	245
Township 137, range 82	226	196	230
Morton County—Con.			
Township 137, range 83	130	134	107
Township 137, range 84	136	122	134
Township 137, range 85	158	149	132
Township 137, range 86	174	200	134
Township 137, range 87	221	198	213
Township 138, range 80 (pt.)	24	26	48
Township 138, range 81	193	215	172
Township 138, range 82	200	222	182
Township 138, range 83	94	95	81
Township 138, range 84	224	221	237
Township 138, range 85	165	179	193
Township 138, range 87	158	196	109
Township 138, range 88	130	178	285
Township 138, range 89	201	166	
Township 138, range 90	257	232	233
Township 139, range 80 (pt.)	5	.....	.....
Township 139, range 81 (pt.) [28]	401	186	92
Township 139, range 82	211	235	184
Township 140, range 81 (pt.)	59	52	31
Township 140, range 82	181	159	177
Township 140, range 83	239	337	328
Township 140, range 84	227	194	220
Mountrail County	13,544	12,140	[29] 8,491
Alger township	176	212	180
Austin township	150	189	216
Banner township	276	268	.....
Bicker township	241	304	207
Big Bend township [29] (T. 151, R. 93)	208	175	.....
Brookbank township	115	75	84
Burke township	200	193	211
Clear Water township	113	90	150
Cottonwood township	175	143	109
Crane Creek township	169	183	217
Crowfoot township	242	266	281
Debing township	226	189	161
Egan township	122	96	139
Fertile township [29] (T. 151, R. 90)	202	59	.....
Howie township [29] (T. 151, R. 92)	216	175	.....
Idaho township	231	195	186
James Hill township	103	128	164
Kickapoo township	149	214	198
Knife River township	113	144	62
Liberty township	315	129	.....
Lostwood township	244	211	112
Lowland township	294	259	260
McAlmond township	190	160	184
McGahan township	197	204	162
Manitou township	220	194	198
Model township	218	230	92
Mountrail township	265	199	.....
Myrtle township	113	123	141
Oakland township	218	238	167
Osborn township [29] (T. 152, R. 92)	216	150	25
Osloe township	214	242	194
Palermo township	113	123	143
Palermo village	205	179	177
Parshall city	470	376	.....
Parshall township	254	190	61
Plaza township	217	245	125
Plaza village	408	345	224

[27] MERCER.—For footnote, see preceding page.

[28] MORTON.—County total for 1910 includes population (9,492) of territory taken to form Sioux and Grant Counties in 1914 and 1916, respectively. Dell township organized from part of Blue Grass in 1922, Curlew and Dixie organized from parts of Classen in 1923. Engelter and Youngtown townships organized in 1922, and McDonald, Mountain, and Odense in 1927, from unorganized territory. Part of Mandan city annexed to township 139, range 81 (part) in 1928. Dettman township returned as Judson in 1920.

[29] MOUNTRAIL.—County total for 1910 includes population (89) of part of Fort Berthold Indian Reservation, abolished between 1910 and 1920. Townships organized in 1920 from unorganized territory: Big Bend, Fertile, Howie, and Osborn.

Digitized by Google

TABLE 4.—POPULATION OF COUNTIES BY MINOR CIVIL DIVISIONS: 1930, 1920, AND 1910—Continued

MINOR CIVIL DIVISION	1930	1920	1910
Mountrail County—Con.			
Powers township	290	319	218
Powers Lake township	256	234	169
Purcell township	162	189	178
Rat Lake township	140	111	91
Redmond township	83	102	101
Robinson township	113	147	121
Ross township	307	282	298
Sanish village	463	337	-------
Shell township	130	154	148
Sidonia township	147	144	90
Sikes township	273	248	288
Sorkness township	145	138	141
Spring Coulee township	209	214	208
Stanley city	936	591	518
Stave township	182	228	188
Tagus village	136	133	105
Van Hook township	323	278	65
Van Hook village	372	331	-------
Wabek village	46	40	-------
Wayzetta township	188	185	167
White Earth township	137	169	116
White Earth village	240	247	264
Township 150, range 92 (pt.)	48	18	-------
Township 150, range 93 (pt.)	31	4	-------
Township 152, range 93 (pt.)	78	37	19
Township 153, range 93 (pt.)	65	45	33
Township 153, range 94 (pt.)	30	14	20
Township 154, range 94 (pt.)	87	97	26
Nelson County	10,203	10,362	10,140
Adler township	276	257	305
Aneta city	568	662	654
Bergen township	312	283	288
Central township	234	261	286
Clara township	258	216	219
Dahlen township	404	360	298
Dayton township	226	209	201
Dodds township	258	198	231
Enterprise township	218	268	237
Field township	285	313	370
Fordo township	249	252	255
Hamlin township	255	198	268
Illinois township	149	172	202
Lakota city	860	959	1,023
Lakota township	214	154	206
Lee township	506	481	442
Leval township	162	137	148
McVille village	513	546	310
Melvin township	205	231	264
Michigan City	433	491	449
Michigan City township	350	337	369
Nash township	238	227	219
Nesheim township	210	299	298
Ora township	224	256	310
Osago township	265	276	375
Pekin village	210	197	-------
Petersburg township	312	255	271
Petersburg village	310	367	353
Rubin township	290	289	264
Rugh township	255	243	234
Sarnia township	356	344	207
Tolna village	174	199	209
Wamduska township	183	183	181
Williams township	232	242	194

MINOR CIVIL DIVISION	1930	1920	1910
Oliver County	4,262	[30]4,425	3,577
Center village [30]	293	-------	-------
Fairdale twp.[30] (T. 141, R. 85)	196	191	143
Township 141, range 81 (pt.)	88	116	89
Township 141, range 82	148	190	142
Township 141, range 83	211	246	242
Township 141, range 84	172	251	217
Township 141, range 86	307	243	188
Township 141, range 87	269	273	241
Township 142, range 81 (pt.)	56	54	50
Township 142, range 82	183	195	148
Township 142, range 83	142	169	172
Township 142, range 84 [30]	140	394	209
Township 142, range 85	202	234	210
Township 142, range 86	202	221	210
Township 142, range 87	275	259	262
Township 143, range 81 (pt.)	69	85	20
Township 143, range 82	158	145	111
Township 143, range 83	157	144	159
Township 143, range 84	138	151	133
Township 143, range 85	255	249	167
Township 143, range 86	255	208	229
Township 143, range 87	202	201	142
Fractional twp. 144, range 82 (pt.)	119	84	45
Fractional twp. 144, range 83 (pt.)	25	36	48
Pembina County	14,757	15,177	14,749
Advance township	448	457	354
Akra township	444	457	405
Bathgate city	292	352	328
Bathgate township	204	248	208
Beaulieu township	364	402	410
Canton village	125	101	115
Carlisle township	433	452	421
Cavalier city	850	810	652
Cavalier township	785	767	680
Crystal city	314	349	376
Crystal township	316	339	335
Drayton city	502	637	587
Drayton township	300	325	318
Elora township	292	246	237
Felson township	380	352	-------
Gardar township	513	507	566
Hamilton township [31]	388	378	345
Hamilton village [31]	151	200	213
Joliette township	319	470	404
La Moure township	310	357	331
Lincoln township	406	443	369
Lodema township	270	272	298
Midland township	451	455	418
Neche township [31]	393	417	443
Neche village [31]	502	528	528
Park township	342	303	308
Pembina city	551	802	717
Pembina township	489	488	503
St. Joseph township	730	632	1,144
St. Thomas city	595	500	513
St. Thomas township	588	505	472
Thingvalla township	588	632	722
Walhalla city	700	634	592
Walhalla township	422	342	437

[30] OLIVER.—County total for 1920 includes population (86) of Fort Clark village, returned independently in 1920, but disincorporated in 1929. Center village incorporated from part of township 142, range 84, in 1928. Fairdale township organized in 1923 from unorganized territory.

[31] PEMBINA.—Hamilton village returned with Hamilton township, and Neche village with Neche township, in 1920.

Digitized by Google

TABLE 4.—POPULATION OF COUNTIES BY MINOR CIVIL DIVISIONS: 1930, 1920, AND 1910—Continued

MINOR CIVIL DIVISION	1930	1920	1910
Pierce County [32]	9,074	9,283	9,740
Alexander township [32] (T. 152, R. 72)	304	343	345
Antelope Lake township	201	266	288
Balta township [32] (T. 154, R. 73)	472	383	187
Barton township	206	156	300
Barton village	170	158	202
Elling township	324	288	262
Elverum township	317	341	228
Jefferson township	325	278	320
Meyer township	165	181	294
Ness township	256	294	413
Reno Valley township	237	283	325
Rugby city	1,512	1,424	1,630
Rush Lake township	220	182	150
Tuscarora township	324	329	350
White township	282	276	263
Wolford township	451	433	475
Township 151, range 72	417	495	382
Township 151, range 73	235	313	289
Township 152, range 73	166	179	133
Township 153, range 72 [32]	181	169	128
Township 153, range 73 [32]	185	140	178
Township 154, range 74	215	229	192
Township 156, range 73	246	421	297
Township 157, range 73	219		233
Township 157, range 69 [32]	186	191	229
Township 157, range 71	167	146	205
Township 157, range 72	193	190	246
Township 157, range 74	187	258	311
Township 158, range 69 [32]	205	233	201
Township 158, range 71	165	215	219
Township 158, range 72	143	157	196
Township 158, range 73	198	332	269
Ramsey County	16,252	15,427	15,199
Bartlett township	319	241	359
Bartlett village	67	98	120
Brocket village	276	240	186
Cato township	191	158	153
Chain Lakes township [33]	132	106	119
Churchs Ferry village	295	353	457
Coulee township	337	381	419
Crary village	278	307	279
Creel township [33]	646	[33] 474	[33] 385
De Groat township	192	194	218
Devils Lake city [33]	5,451	[33] 5,004	[33] 5,071
Dry Lake township	198	195	234
Edmore city [33]	396	501	344
Fancher township	261	268	296
Freshwater township	197	195	235
Grand Harbor township	421	463	454
Hammer township [33]	178	169	204
Hampden village	222	199	-------
Harding township [33]	187	156	185
Highland Center township [33]	286	258	221
Klingstrup township [33]	212	166	204
Lawton township	221	268	406
Lawton village	233	227	-------
Lillehoff township	253	285	366
Minnewaukan township	290	315	293
Morris township	167	163	179
Newbre township	221	221	197
Newland township	287	308	207
Ramsey County—Con.			
Nixon township [33]	228	215	160
Noonan township	201	214	215
Northfield township	235	224	341
Odessa township	273	205	235
Ontario township	415	315	265
Overland township	240	215	222
Pelican township [33]	215	226	227
Prospect township	270	284	219
Royal township	245	233	249
South Minnewaukan township	190	186	148
Starkweather village	312	302	246
Stevens township	293	243	282
Sullivan township	226	191	121
Triumph township	189	156	144
Webster township	306	305	334
Ransom County	10,983	11,618	10,345
Aliceton township	323	322	284
Alleghany township	275	281	235
Bale township	289	296	210
Big Bend township	306	309	277
Casey township	346	414	395
Coburn township	181	145	126
Elliott township [34]	317	398	364
Elliott village [34]	106	-------	-------
Enderlin city	1,839	1,919	1,540
Fort Ransom township	468	616	574
Greene township	266	233	221
Hanson township	405	412	360
Island Park township	292	331	276
Isley township [34]	254	229	187
Liberty township	312	251	279
Lisbon city	1,650	1,855	1,758
Moore township	342	322	319
Northland township	315	332	347
Owego township	189	243	293
Preston township	399	381	359
Rosemeade township	159	237	183
Sandoun township	222	237	241
Scoville township [34] (South ½ T. 134, R. 54)	113	107	-------
Sheldon village	327	321	358
Shenford township	459	471	413
Springer township	282	336	301
Sydna township	253	270	209
Tuller township	204	350	236
Renville County	7,863	7,776	7,840
Brandon township	250	192	207
Callahan township	194	181	312
Clay township	190	197	187
Colquhoun township	281	258	228
Eden Valley township	261	268	317
Ensign township	206	210	243
Fairbanks township	400	442	521
Glenburn village	263	228	268
Grano village	90	112	-------
Grassland township	227	244	239
Grover township	195	221	212
Hamerly township	204	222	215
Hamlet township	219	260	227

[32] PIERCE.—Returned by civil and school townships in 1920. Alexander township organized in 1926 and Balta township in 1925, from unorganized territory. Rosedale township (township 153, range 72) disorganized in 1927; and Girard (township 153, range 73) in 1926. Township 157, range 69, and township 158, range 69, returned in 1920 as Hurricane Lake and Union townships (school), respectively.

[33] RAMSEY.—Chain Lakes township organized from Irvine township (school) in 1923. Part of Creel township annexed to Devils Lake city in 1920. Edmore village incorporated as a city in 1921. North Dakota School for the Deaf (population 136 in 1920; 86 in 1910) incorrectly reported in 1920 as in Devils Lake city instead of Creel township; figures for each have been corrected. Name of Creel township changed from Lake, Hammer from Bergen, Harding from Cleveland, Highland Center from Highland, Klingstrup from Pleasant, Nixon from Hope, and Pelican from Norway, in 1921.

[34] RANSOM.—Elliott village incorporated from part of Elliott township in 1920. Isley township returned as Roland township in 1920. Scoville township organized in 1925.

TABLE 4.—POPULATION OF COUNTIES BY MINOR CIVIL DIVISIONS: 1930, 1920, AND 1910—Continued

MINOR CIVIL DIVISION	1930	1920	1910
Renville County—Con.			
Hurley township	173	166	271
Ivanhoe township	252	261	272
Lockwood township	144	158	198
Loraine village	92	74	.....
McKinney township	255	318	329
Mohall city	676	651	493
Muskego township	266	269	286
Plain township	203	265	292
Prescott township	149	167	251
Prosperity township	242	288	280
Rockford township	271	329	331
Roosevelt township	219	256	279
Sherwood city	455	423	328
Stafford township	331	331	349
Tolley village	225	325	250
Van Buren township	162	224	266
White Ash township	168	206	189
Richland County	21,008	20,887	19,659
Abercrombie township	669	682	678
Abercrombie village	242	266	260
Antelope township	360	374	293
Barney township	425	455	433
Barrie township	301	362	349
Belford township	479	393	315
Brandenburg township	372	352	369
Brightwood township	353	381	363
Center township	378	373	389
Colfax township	633	637	580
Danton township	328	319	263
DeVillo township	405	377	340
Dexter township	304	309	320
Duerr township	607	597	694
Dwight township	361	408	584
Dwight village	104	139	.....
Eagle township	784	744	723
Elma township	366	349	375
Fairmount township	375	322	320
Fairmount village	611	706	387
Freeman township	183	231	165
Garborg township	260	251	277
Grant township	367	334	270
Great Bend village	169	142	191
Greendale township	328	326	355
Hankinson city	1,400	1,477	1,503
Helendale township	255	221	208
Homestead township	236	222	159
Ibsen township	288	276	288
La Mers township	361	344	287
Liberty Grove township	397	392	336
Lidgerwood city	1,029	1,065	1,019
Mooreton township	269	236	367
Mooreton village	147	123	.....
Moran township	307	334	386
Nansen township	288	259	259
Sheyenne township	167	179	181
Summit township	539	504	576
Viking township	173	149	185
Wahpeton city	3,176	3,069	2,467
Walcott township	882	935	1,055
Waldo township	266	252	221
West End township	199	158	128
Wyndmere township	335	293	254
Wyndmere village	521	570	439
Rolette County	10,760	[a]10,061	[a] 9,558
Baxter township	412	337	451
Dunseith city	484	374	478
Fairview township	284	213	242
Finnegan township	183	222	253
Gilbert township	366	237	214
Holmes township	215	330	172
Hutchinson township	397	434	295
Island Lake township	221	190	188
Kohlmeier township	232	225	269
Mount Pleasant township	212	248	276
Mylo village	134	140	98
Rice township	274	259	301
Rolette village	428	409	408
Rolla city	852	675	587
St. John village	372	460	424
Shell Valley township	236	237	262
South Valley township	205	176	227
Thorne village	38	78	105
Willow Lake township	374	401	313
Township 159, range 69	201	197	291
Township 160, range 69	196	226	226
Township 160, range 70	196	188	187
Township 160, range 71	232	246	301
Township 160, range 72	177	215	296
Township 161, range 69	255	283	302
Township 161, range 70	218	216	217
Township 161, range 72	182	211	224
Township 161, range 73	167	177	151
Township 162, range 70	1,442	.....	.....
Township 162, range 71	1,012	.....	.....
Township 162, range 72	563	414	198
Sargent County	9,298	9,655	9,202
Bowen township	261	240	276
Brampton township	315	316	297
Cayuga village	219	182	175
Cogswell village	426	445	418
Denver township	305	268	255
Dunbar township	348	327	303
Forman town	386	402	352
Forman township	213	238	212
Hall township	410	478	465
Harlem township	222	267	230
Havana village	271	319	387
Herman township	297	309	322
Jackson township	200	204	237
Kingston township	462	487	501
Marboe township	258	283	272
Milnor city	564	680	641
Milnor township	269	258	256
Ransom township	328	384	276
Rutland township	277	289	204
Rutland village	264	291	224
Sargent township	215	237	256
Shuman township	364	356	342
Southwest township	152	161	112
Taylor township	197	204	210
Tewaukon township	377	422	376
Verner township	254	231	251
Vivian township	426	438	396
Weber township	240	267	261
Whitestone Hill township	462	451	403
Willey township	316	265	289

[a] ROLETTE.—County totals for 1920 and 1910 include population (2,043 in 1920; 1,602 in 1910) of Turtle Mountain Indian Reservation, allotted prior to 1920, but returned separately. County returned largely by school townships in 1920, but comparative figures are shown for equivalent areas.

Digitized by Google

TABLE 4.—POPULATION OF COUNTIES BY MINOR CIVIL DIVISIONS: 1930, 1920, AND 1910—Continued

MINOR CIVIL DIVISION	1930	1920	1910
Sheridan County [36]	7,873	7,935	[36] 8,103
Denhoff township	335	323	332
Edgemont township	100	148	153
Goodrich village	408	476	410
Harris township	213	258	296
Highland township	193	237	206
Holmes township	170	156	185
Johns Lake township	130	178	134
Lamont township	230	237	202
McClusky city	719	646	517
McClusky township	203	138	176
Martin township	308	296	566
Martin village	211	198	-------
Mountain City township	222	247	-------
Pickard township	129	71	85
Prophets township	152	186	-------
Strassburg township	254	275	305
Township 145, range 74	171	224	215
Township 145, range 75	123	143	213
Township 145, range 76	119	161	181
Township 146, range 74	253	280	280
Township 147, range 74	204	235	258
Township 147, range 75	247	281	231
Township 147, range 76	162	141	181
Township 148, range 74	205	196	273
Township 148, range 75	268	348	325
Township 148, range 76	328	378	392
Township 149, range 74	229	266	292
Township 149, range 75	252	301	316
Township 149, range 76	226	314	329
Township 150, range 75	276	290	307
Township 150, range 76	253	307	326
Sioux County [37]	4,687	3,308	-------
Belden township	126	-------	-------
Golden Wealth township	157	-------	-------
Menz township [37]	179	148	-------
Pamplin township	235	-------	-------
Selfridge village	351	153	-------
Solen township	300	-------	-------
Township 129, range 79 (pt.)	145	-------	-------
Township 129, range 80	111	-------	-------
Township 129, range 81	80	-------	-------
Township 129, range 84	128	-------	-------
Township 129, range 85	51	-------	-------
Township 129, range 87 (pt.)	55	-------	-------
Township 129, range 88 (pt.)	84	-------	-------
Township 129, range 89 (pt.)	133	-------	-------
Township 130, range 79 (pt.)	119	-------	-------
Township 130, range 80	470	-------	-------
Township 130, range 81	58	-------	-------
Township 130, range 82	137	-------	-------
Township 130, range 84	70	-------	-------
Township 130, range 85 (pt.)	62	-------	-------
Township 130, range 89 (pt.)	39	-------	-------
Sioux County—Con.			
Township 131, range 79 (pt.)	27	-------	-------
Township 131, range 80	202	-------	-------
Township 131, range 81	8	-------	-------
Township 131, range 82	62	-------	-------
Township 131, range 83	71	-------	-------
Township 131, range 84 (pt.)	55	-------	-------
Fractional T. 132, R. 79 (pt.)	32	-------	-------
Fractional T. 132, R. 80	82	-------	-------
Fractional T. 132, R. 81	50	-------	-------
Fractional T. 132, R. 82	56	-------	-------
Fractional T. 132, R. 83 (pt.)	147	-------	-------
Township 133, R. 79 (pt.)	195	-------	-------
Township 133, R. 80	122	-------	-------
Township 133, R. 81	66	-------	-------
Township 133, R. 82 (pt.)	29	-------	-------
Township 134, R. 79 (pt.)	393	-------	-------
Slope County	4,130	4,940	([38])
Amidon village	141	145	-------
Carroll township	194	196	-------
Cash township	123	146	50
Cedar Creek township	118	134	-------
Chalky Butte township	61	74	-------
Connor township	158	148	123
Crawford township	[illegible]	82	39
Deep Creek township	59	81	57
Dovre township	153	194	112
E. Six township	237	229	196
Harper township	94	101	81
Hughes township	53	7	13
Hume township	130	142	-------
Independent township	108	113	103
Marmarth city	721	1,318	790
Mineral Springs township	131	147	86
Moord township	146	132	-------
Peaceful Valley township	122	119	122
Rainy Butte township	171	198	141
Ranger township [38] (T. 136, R. 102)	56	53	32
Richland Center township	84	97	37
Sand Creek township	195	221	-------
Sheets township	107	112	198
Slope Center township	76	82	-------
Sunshine township	20	58	24
Unique township	44	36	14
White Lake township	110	118	132
Woodberry township	166	164	189
Township 133, range 106	62	20	-------
Township 134, range 105	49	66	10
Township 135, range 105	25	35	-------
Township 135, range 106	54	71	-------
Township 136, range 103	64	34	58
Township 136, range 104	55	67	-------

[36] SHERIDAN.—County total for 1910 includes population (417) of Mountain City and Prophets townships, not reported separately. County returned largely by school townships in 1920, but comparative figures are shown for equivalent areas.

[37] SIOUX.—County (except Menz township) returned by school districts in 1920; comparisons of population made wherever possible.

[38] SLOPE.—Ranger township organized in 1921 from unorganized territory. All minor civil divisions for which population is shown for 1910 were in Billings County at that census.

Digitized by Google

TABLE 4.—POPULATION OF COUNTIES BY MINOR CIVIL DIVISIONS: 1930, 1920, AND 1910—Continued

MINOR CIVIL DIVISION	1930	1920	1910
Stark County	15,340	[39]13,542	[39]12,504
Ash Coulee township	237	179	157
Belfield village	653	526	-------
Dickinson city	5,025	4,122	3,678
Farmers township	279	252	259
Farmers Valley township	233	231	200
Gaylord township	134	114	126
Grand Meadow township	99	144	214
Green River township	229	245	260
Heart River township	451	385	288
Richardton village	710	626	647
Simpson township	235	300	219
South Heart township	324	233	225
Taylor village	263	285	-------
Township 137, range 91	207	214	209
Township 137, range 92	198	210	249
Township 137, range 93	198	246	267
Township 137, range 94	417	314	210
Township 137, range 95	213	234	299
Township 137, range 96	308	322	346
Township 137, range 97	290	289	207
Township 138, range 91	214	212	218
Township 138, range 92	199	179	189
Township 138, range 93	182	163	188
Township 138, range 95	249	-------	-------
Township 138, range 96	248	255	246
Township 138, range 97	214	281	196
Township 138, range 98	196	145	157
Township 139, range 91	240	211	249
Township 139, range 92	295	347	199
Township 139, range 93	169	-------	-------
Township 139, range 95	357	236	269
Township 139, range 96	229	123	133
Township 139, range 99	243	162	491
Township 140, range 92	140	115	158
Township 140, range 93	228	-------	-------
Township 140, range 94	218	-------	-------
Township 140, range 95	225	137	159
Township 140, range 97	224	232	232
Township 140, range 98	189	217	186
Township 140, range 99	257	197	200
Township 141, range 92 (pt.)	56	80	50
Township 141, range 93 (pt.)	65	-------	-------
Steele County	6,972	7,401	7,816
Beaver Creek township	289	346	352
Broadlawn township	226	244	320
Carpenter township	193	231	200
Colgate township	280	259	329
Easton township	202	204	220
Edendale township	247	205	259
Enger township	353	374	379
Finley city [40]	587	599	516
Finley township	283	275	267
Franklin township	291	303	252
Golden Lake township	338	357	328
Greenview township	239	213	242
Hope city	535	699	909
Hugo township	205	195	179
Luverne village	177	225	-------
Melrose township	288	323	317
Newburgh township	432	451	522
Primrose township	288	318	350
Riverside township	188	201	221
Sharon township	210	217	277
Sharon village	328	362	304
Sherbrooke township	263	217	303
Westfield township	331	331	320
Willow Lake township	199	252	250
Stutsman County	26,100	24,575	18,189
Alexander township	208	200	148
Ashland township	270	280	249
Bloom township	296	214	192
Bloomenfield township	232	216	158
Buchanan township	287	303	190
Chase Lake township [41] (T. 141, R. 69)	126	145	120
Chicago township	234	195	162
Cleveland village	273	341	-------
Conklin township	189	236	224
Corinne township	230	308	200
Corwin township	215	230	137
Courtenay township	206	204	215
Courtenay village	350	490	539
Cusator township	162	147	81
Deer Lake township	150	162	168
Durham township	230	273	289
Edmunds township	270	248	223
Eldridge township	297	240	161
Flint township	228	230	180
Fried twp. [41] (T. 141, R. 63)	261	223	165
Gerber township	122	146	156
Glacier township	158	191	147
Gray township	178	185	207
Griffin township	274	263	278
Hidden township	168	172	101
Homer township	1,899	1,599	935
Iosco township	176	235	164
Jamestown city	8,187	6,627	4,358
Jim River Valley township	141	164	160
Kensal township	152	210	197
Kensal village	420	415	456
Lenton township	176	131	76
Lippert township	188	185	119
Lowery township	255	282	249
Lyon township	179	174	198
Manns township	264	250	168
Marston Moor township	122	125	147
Medina village	407	415	343
Midway township	206	179	126
Montpelier township	228	199	257
Montpelier village	165	186	-------
Moon Lake twp. [41] (T. 139, R. 66)	229	194	93
Newbury township	243	246	173
Nogosek township	154	202	231
Paris township	251	266	155
Peterson township	181	162	155
Pingree township	168	165	334
Pingree village	266	286	-------
Pipestem Valley township	224	196	154
Plainview township	150	115	116
Rose township	246	253	170
Round Top township	156	126	98
St. Paul township	187	259	187
Severn township	296	271	172
Sharlow township	171	161	166
Sinclair township	185	175	208
Spiritwood township	286	330	264
Stirton township	192	166	190
Streeter township	218	277	437
Streeter village	711	640	-------
Strong township	195	205	205
Sydney township	190	200	135
Valley Spring township	233	277	218
Wadsworth township	223	229	169
Walters township	175	151	135
Weld township	226	253	315
Windsor township	263	249	112
Winfield township	212	231	157
Woodbury township	208	183	191
Woodworth village	261	297	-------

[39] STARK.—County totals for 1920 and 1910 include population (779 in 1920; 924 in 1910) of Grand Vale and Rader townships, organization dissolved in 1929.

[40] STEELE.—Finley village incorporated as a city in 1926.

[41] STUTSMAN.—Chase Lake and Fried townships returned as unorganized in 1920. Moon Lake township organized in 1920 from unorganized territory.

TABLE 4.—POPULATION OF COUNTIES BY MINOR CIVIL DIVISIONS: 1930, 1920, AND 1910—Continued

MINOR CIVIL DIVISION	1930	1920	1910
Stutsman County—Con.			
Ypsilanti township	278	280	241
Township 137, range 68	230	190	252
Township 143, range 67	113	127	143
Towner County	8,393	8,327	8,963
Armourdale township	275	291	272
Atkins township	191	184	192
Bethel township	198	146	160
Bisbee village	531	500	444
Cando city	1,164	1,111	1,332
Cando township	234	205	133
Coolin township	160	157	138
Crocus township	194	192	259
Crocus village	35	37	-------
Dash township	219	178	242
Egeland village	333	306	266
Gerrard twp.[43] (T. 159, R. 67)	215	176	217
Grainfield township	219	229	234
Hansboro village	176	218	-------
Howell township	180	233	258
Lansing township	150	156	187
Maza township [43]	140	203	174
Maza village [43]	70	-------	-------
Monroe township	180	179	228
Mount View township	220	256	278
New City township	168	167	241
Olson township	150	126	195
Paulson township [43]	163	154	169
Perth village	153	218	221
Picton township	225	247	198
Rock Lake township	187	191	190
Rock Lake village	279	238	194
Sarles village, in Towner Co.	26	15	24
In Cavalier Co.	*557*	*533*	*522*
Total	*583*	*548*	*546*
Sidney township	204	185	408
Smith township	187	178	213
Sorenson twp.[43] (T. 160, R. 67)	206	240	266
Springfield township	221	233	265
Teddy township	196	219	244
Twin Hill township	216	227	227
Victor township	218	231	318
Virginia township	254	235	266
Zion township	256	266	310
Traill County	12,600	12,210	12,545
Belmont township	270	287	283
Bingham township	341	292	314
Blanchard township	287	284	343
Bloomfield township	278	266	251
Bohnsack township	285	226	462
Buxton township [43]	264	668	668
Buxton village [43]	410	-------	-------
Caledonia township	422	366	424
Eldorado township	405	343	380
Elm River township	224	201	238
Ervin township	392	356	366
Galesburg township	436	448	450
Garfield township	463	442	547
Greenfield township	198	216	-------
Hatton city	804	828	666
Herberg township	212	171	218
Hillsboro city	1,317	1,183	1,237
Traill County—Con.			
Hillsboro township	338	276	225
Kelso township	234	217	320
Lindaas township	208	240	-------
Mayville city	1,199	1,218	1,070
Mayville township	345	369	666
Morgan township	353	390	368
Norman township	407	400	375
Norway township	356	363	422
Portland city	500	623	561
Reynolds city, in Traill Co.	208	205	253
In Grand Forks Co.	*143*	*184*	*159*
Total	*351*	*389*	*412*
Roseville township	243	266	701
Stavanger township	344	345	420
Viking township	454	408	-------
Wold township	303	313	317
Walsh County	20,047	19,078	19,491
Acton township	410	427	378
Adams township	273	308	334
Adams village	345	404	338
Ardoch township	399	305	467
Ardoch village	110	153	271
Cleveland township	310	312	343
Conway village	100	148	184
Dewey township	265	279	203
Dundee township	360	346	392
Eden township	273	237	249
Edinburg village	284	278	300
Fairdale village	171	192	140
Farmington township	434	356	358
Fertile township	496	459	472
Fordville village	442	320	-------
Forest River township	332	194	352
Forest River village	198	226	233
Glenwood township	400	389	420
Golden township	314	241	316
Grafton city	3,136	2,512	2,229
Grafton township	429	435	666
Harriston township	343	419	384
Hoople village	325	250	175
Kensington township	380	304	386
Kinloss township	303	331	315
Lampton township	351	284	302
Lankin village	267	334	341
Latona township	275	298	288
Martin township	352	333	329
Medford township	231	254	373
Minto city	565	602	701
Norton township	296	291	385
Oakwood township	414	434	421
Ops township	290	280	303
Park River city	1,131	1,114	1,008
Perth township	277	311	323
Pisek village	225	300	312
Prairie Center township	489	468	516
Pulaski township	654	550	620
Rushford township	284	304	265
St. Andrews township	394	376	296
Sauter township	236	252	248
Shepherd township	311	386	369
Silvesta township	323	322	346
Tiber township	337	348	400
Vernon township	326	318	300
Vesta township	319	276	383
Walsh Centre township	349	375	346
Walshville township	489	443	411

[43] TOWNER.—Gerrard township organized in 1927 and Sorenson in 1920, from unorganized territory; Paulson (returned as Lewis township in 1920) organized in 1924. Maza village incorporated from part of Maza township in 1922.

[43] TRAILL.—Buxton village incorporated from part of Buxton township in 1922.

Digitized by Google

TABLE 4.—POPULATION OF COUNTIES BY MINOR CIVIL DIVISIONS: 1930, 1920, AND 1910—Continued

MINOR CIVIL DIVISION	1930	1920	1910
Ward County	**33,597**	**28,611**	**[44]25,281**
Afton township	287	234	207
Anna township	150	170	121
Baden township	208	238	357
Berthold city	511	498	454
Berthold township	335	324	330
Brillian township	415	302	337
Burlington township	478	496	478
Burt township	246	262	257
Cameron township	223	192	148
Carbondale township	271	313	348
Carpio township	342	376	318
Carpio village	344	244	257
Denmark township	254	335	446
Des Lacs township	208	250	443
Des Lacs village	205	188	-------
Donnybrook village	259	267	297
Douglas village	288	284	171
Elmdale township	367	337	380
Eureka township	214	265	325
Evergreen township	64	111	142
Foxholm township	377	441	413
Freedom township	229	238	225
Gasman township	203	190	176
Greely township	121	148	165
Greenbush township	197	205	262
Harrison township [44]	281	302	289
Hiddenwood township	255	237	127
Hilton township	182	185	167
Iota Flat township	220	286	336
Kenmare city	1,494	1,446	1,437
Kenmare township	232	272	443
Kirkelie township	211	437	360
Linton township	149	148	114
Lund township	213	206	226
McKinley township	256	268	312
Makoti village	276	[44] 283	-------
Mandan township	177	209	233
Margaret township	231	193	190
Maryland township	182	226	334
Mayland township	225	243	252
Minot city [44]	16,099	10,476	6,188
Nedrose township [44]	280	242	300
Newman township	257	333	364
New Prairie twp.[44] (T. 154, R. 81)	210	183	284
Orlien township	253	[44] 222	141
Passport township	202	232	239
Ree township	259	329	294
Rice Lake township	169	161	193
Rolling Green township	208	211	207
Rushville township	272	313	270
Ryder township	264	250	180
Ryder village	457	483	338
St. Marys township	210	220	246
Sauk Prairie township	218	240	291
Sawyer township	187	180	219
Sawyer village	206	241	327
Shenley township	137	152	118
Spencer township	308	374	438
Spring Lake township	199	191	190
Sundre twp.[44] (T. 154, R. 82)	270	293	228
Surrey township	462	410	528
Tatman township	164	170	230
Tolgen township	107	156	148
Torning township	210	292	297
Vang township	155	149	172
Waterford township	233	219	262
Willis township	221	240	280

MINOR CIVIL DIVISION	1930	1920	1910
Wells County	**13,285**	**12,057**	**11,814**
Berlin township	256	296	246
Bilodeau township	255	241	211
Bowdon village	303	306	302
Bremen township	286	335	220
Bull Moose township [45]	200	401	274
Cathay township	205	225	195
Cathay village	235	185	225
Chaseley township	368	379	255
Crystal Lake township	222	168	142
Delger township	242	257	234
Fairville township	267	253	243
Fessenden city	738	731	713
Forward township	192	171	322
Fram township	447	442	468
Germantown township	256	237	254
Haaland township	257	229	227
Hamberg village [45]	187	-------	-------
Hamburg township [45]	237	236	278
Harvey city	2,157	1,590	1,443
Hawksnest township	162	197	241
Heimdal township	393	436	306
Hillsdale township	202	229	229
Hurdsfield village [45]	220	-------	-------
Johnson township	211	220	227
Lynn township	187	174	110
Manfred township	414	439	445
Norway Lake township [45]	298	525	316
Oshkosh township [45]	214	214	241
Pony Gulch township	224	304	311
Progress township	220	242	216
Rusland township	263	239	150
St. Anna township [45]	219	191	216
Silver Lake township	177	185	123
South Cottonwood township [45]	207	201	160
Speedwell township	323	323	311
Sykeston city [45]	327	367	276
Sykeston township	205	191	123
Valhalla township	229	243	210
Wells township	292	335	247
Western township	240	273	344
West Norway township [45]	288	332	352
West Ontario township	203	179	156
Woodward township	257	236	202
Williams County	**19,553**	**17,980**	**14,234**
Alamo village [46]	211	-------	-------
Athens township	120	125	114
Barr Butte township [46]	187	330	162
Big Meadow township	258	298	240
Big Stone township	266	220	51
Black Tail township	190	168	141
Blue Ridge township	207	162	104
Bonetraill township	221	242	157
Brooklyn township	221	206	235
Buford township	177	220	346
Bull Butte township	224	244	198
Champion township	186	203	88
Climax twp.[46] (frac. T. 158, R. 103)	125	135	43
Cow Creek township	198	170	152
Dry Fork township	137	168	191
Dublin township	121	167	144
East Fork township	144	156	176
Ellisville township	284	266	178

[44] WARD.—County total for 1910 includes population (432) of North Minot village, annexed to Minot city between 1910 and 1920. Parts of Minot city annexed to Harrison township in 1924 and 1929. Parts of Harrison township annexed to Minot city in 1926, 1929, and 1930, and part of Nedrose township annexed in 1929. New Prairie and Sundre townships organized in 1922 from unorganized territory. Makoti village returned with Orlien township in 1920.

[45] WELLS.—Hurdsfield village incorporated from part of Bull Moose township in 1926 and Hamberg village from parts of Hamburg and Norway Lake townships in 1920. Sykeston village incorporated as a city in 1924. West Norway township organized from Norway township (school) in 1921. Townships returned as school townships in 1920: Oshkosh as Oshkosh, St. Anna as Highland, and South Cottonwood as Cottonwood.

[46] WILLIAMS.—For footnote, see following page.

Digitized by Google

TABLE 4.—POPULATION OF COUNTIES BY MINOR CIVIL DIVISIONS: 1930, 1920, AND 1910—Continued

MINOR CIVIL DIVISION	1930	1920	1910	MINOR CIVIL DIVISION	1930	1920	1910
Williams County—Con.				**Williams County—Con.**			
Epping village	183	116	-------	Rock Island township [46]	193	377	174
Equality township	191	240	245	Round Prairie township	239	214	216
Farmvale township	167	200	196	Sauk Valley township	336	251	143
Golden Valley township	210	220	236	Scorio township	339	290	124
Good Luck township	216	239	197	South Meadow township	193	213	136
Grenora city	487	358	-------	Springbrook township	161	112	354
Grenora township	117	98	59	Springbrook village	105	93	-------
Hanks village [46]	213	-------	-------	Stony Creek township	422	394	239
Hardscrabble township	129	143	188	Strandahl township	179	193	119
Hazel township	235	273	222	Tioga township	216	212	238
Hebron township	257	260	284	Tioga village	435	320	203
Hofflund twp.[46] (part of T. 154, R. 96)	123	111	143	Trenton township	307	247	249
Judson township	160	132	245	Truax township	169	195	133
Lindahl township	223	229	231	Twelve Mile township	289	316	306
Marshall township	209	228	191	Tyrone township	100	148	173
Missouri Ridge township	171	145	213	View township	200	194	200
Mont township	168	166	196	West Bank township	246	238	181
New Home township	257	243	96	Wheelock township [46]	190	358	336
Oliver township	162	171	86	Wheelock village [46]	115	-------	-------
Orthell township	184	185	218	Wildrose city	518	449	-------
Pherrin township	177	153	222	Williston city	5,106	4,178	3,124
Pleasant Valley township	220	234	300	Williston township	397	270	220
Rainbow township	222	213	100	Winner township	195	178	172
Ray city	621	563	436	Township 154, range 95 (pt.)	66	80	113
				Township 154, range 97 (pt.)	58	60	57

[46] WILLIAMS.—Alamo village incorporated from part of Rock Island township, Hanks village from part of Barr Butte township, in 1921, and Wheelock village from part of Wheelock township in 1924. Climax township organized in 1923, and Hofflund township in 1927, from unorganized territory.

Incorporated places.—Table 5 shows the population of the incorporated places (cities, villages, and one town) in North Dakota in 1930 and 1920. In this table the places are arranged in alphabetical order, each followed by the name of the county in which the city, town, or village is located. In Table 6 the population of the more important places is presented by wards.

Digitized by Google

TABLE 5.—POPULATION OF INCORPORATED PLACES: 1930 AND 1920

[The population of these places in 1910 is given in Table 4]

CITY, TOWN, OR VILLAGE	County	1930	1920
Abercrombie	Richland	242	266
Adams	Walsh	345	404
Alamo	Williams	211	-------
Alexander	McKenzie	386	(1)
Alice	Cass	169	-------
Alsen	Cavalier	358	-------
Ambrose	Divide	334	389
Amenia	Cass	90	-------
Amidon	Slope	141	145
Anamoose	McHenry	495	563
Aneta	Nelson	568	662
Antler	Bottineau	318	265
Ardock	Walsh	110	153
Argusville	Cass	115	-------
Arnegard	McKenzie	254	-------
Arthur	Cass	322	-------
Ashley	McIntosh	1,033	1,009
Ayr	Cass	106	-------
Balfour	McHenry	197	322
Bartlett	Ramsey	67	98
Barton	Pierce	170	158
Bathgate	Pembina	292	352
Beach	Golden Valley	1,263	1,106
Belfield	Stark	653	526
Benedict	McLean	145	195
Bergen	McHenry	98	-------
Berlin	La Moure	135	130
Berthold	Ward	511	498
Beulah	Mercer	913	552
Binford	Griggs	317	393
Bisbee	Towner	531	500
Bismarck	Burleigh	11,090	7,122
Bottineau	Bottineau	1,322	1,172
Bowbells	Burke	695	643
Bowdon	Wells	303	306
Bowman	Bowman	888	767
Braddock	Emmons	193	216
Brinsmade	Benson	199	191
Brocket	Ramsey	276	240
Bucyrus	Adams	124	113
Buffalo	Cass	242	268
Butte[2]	McLean	231	252
Buxton	Traill	410	-------
Calio	Cavalier	152	132
Cando	Towner	1,161	1,111
Canton	Pembina	125	101
Carpio	Ward	344	244
Carrington	Foster	1,717	1,420
Carson	Grant	356	277
Casselton	Cass	1,253	1,538
Cathay	Wells	235	185
Cavalier	Pembina	850	819
Cayuga	Sargent	219	182
Center	Oliver	293	-------
Churchs Ferry	Ramsey	295	353
Cleveland	Stutsman	273	341
Cogswell	Sargent	426	445
Columbus	Burke	516	332
Conway	Walsh	100	148
Cooperstown	Griggs	1,053	1,112
Courtenay	Stutsman	350	490
Crary	Ramsey	278	307
Crocus	Towner	35	37
Crosby	Divide	1,271	1,147
Crystal	Pembina	314	349
Davenport	Cass	205	214
Dawson	Kidder	306	293
Dazey	Barnes	251	293
Deering	McHenry	192	142
Des Lacs	Ward	205	188
Devils Lake	Ramsey	5,451	5,004
Dickey	La Moure	168	190
Dickinson	Stark	5,025	4,122
Dodge	Dunn	204	172
Donnybrook	Ward	259	267
Douglas	Ward	288	284
Drake	McHenry	644	517
Drayton	Pembina	602	637
Dunn Center	Dunn	276	247
Dunseith	Rolette	484	374
Dwight	Richland	104	139
East Fairview	McKenzie	155	175
Eckman	Bottineau	79	64
Edgeley	La Moure	821	803
Edinburg	Walsh	284	278
Edmore	Ramsey	396	501
Egeland	Towner	333	306
Elgin	Grant	505	429
Ellendale	Dickey	1,264	1,334
Elliott	Ransom	106	-------
Enderlin	Ransom	1,839	1,919
Epping	Williams	183	116
Esmond	Benson	313	343
Fairdale	Walsh	171	192
Fairmount	Richland	611	706
Fargo	Cass	28,619	21,961
Fessenden	Wells	738	731
Fingal	Barnes	324	-------
Finley	Steele	587	599
Flasher	Morton	346	287
Flaxton	Burke	423	374
Forbes	Dickey	265	293
Fordville	Walsh	442	320
Forest River	Walsh	198	226
Forman	Sargent	386	402
Fortuna	Divide	196	198
Fredonia	Logan	394	296
Fullerton	Dickey	206	202
Gackle	Logan	493	424
Gardena	Bottineau	120	99
Gardner	Cass	108	-------
Garrison	McLean	1,024	714
Gascoyne	Bowman	97	60
Glenburn	Renville	203	228
Glenn Ullin	Morton	950	875
Golden Valley	Mercer	294	369
Goodrich	Sheridan	468	476
Grafton	Walsh	3,136	2,512
Grand Forks	Grand Forks	17,112	14,010
Grandin	Cass	172	-------
Grano	Renville	90	112
Granville	McHenry	450	394
Great Bend	Richland	169	142
Grenora	Williams	487	358
Hague	Emmons	364	315
Halliday	Dunn	305	289
Hamberg	Wells	187	-------
Hamilton	Pembina	151	200
Hampden	Ramsey	222	199
Hankinson	Richland	1,400	1,477
Hanks	Williams	213	-------
Hannaford	Griggs	351	431
Hannah	Cavalier	262	-------
Hansboro	Towner	176	218
Harvey	Wells	2,157	1,590
Hatton	Traill	804	828
Havana	Sargent	271	319
Haynes	Adams	167	113
Hazelton	Emmons	446	382
Hazen	Mercer	689	520

[1] Not returned separately.
[2] Name changed from Dogden in 1927.

Digitized by Google

TABLE 5.—POPULATION OF INCORPORATED PLACES: 1930 AND 1920—Continued

[The population of these places in 1910 is given in Table 4]

CITY, TOWN, OR VILLAGE	County	1930	1920
Hebron	Morton	1,348	1,374
Hettinger	Adams	1,292	817
Hillsboro	Traill	1,317	1,183
Hoople	Walsh	325	250
Hope	Steele	535	699
Hunter	Cass	406	424
Hurdsfield	Wells	220	-------
Inkster	Grand Forks	257	368
Jamestown	Stutsman	8,187	6,627
Jud	La Moure	140	178
Karlsruhe	McHenry	258	-------
Kathryn	Barnes	224	289
Kenmare	Ward	1,494	1,446
Kensal	Stutsman	420	415
Kermit	Divide	26	37
Kief	McHenry	139	307
Killdeer	Dunn	495	512
Kindred	Cass	429	334
Knox	Benson	177	173
Kramer	Bottineau	190	172
Kulm	La Moure	742	725
Lakota	Nelson	860	959
La Moure	La Moure	889	1,014
Landa	Bottineau	140	-------
Langdon	Cavalier	1,221	1,228
Lankin	Walsh	267	334
Lansford	Bottineau	353	337
Larimore	Grand Forks	979	1,089
Larson	Burke	89	114
Lawton	Ramsey	233	227
Leal	Barnes	105	88
Leeds	Benson	725	704
Lehr	Logan, McIntosh	458	362
Leith	Grant	174	158
Lidgerwood	Richland	1,029	1,065
Lignite	Burke	217	214
Linton	Emmons	1,192	1,011
Lisbon	Ransom	1,650	1,855
Litchville	Barnes	410	528
Loma	Cavalier	293	-------
Loraine	Renville	92	74
Ludden	Dickey	164	132
Luverne	Steele	177	225
McClusky	Sheridan	719	646
McHenry	Foster	219	299
McVille	Nelson	513	546
Maddock	Benson	631	557
Makoti	Ward	276	283
Mandan	Morton	5,037	4,336
Manvel	Grand Forks	183	-------
Mapleton	Cass	195	198
Marion	La Moure	258	294
Marmarth	Slope	721	1,318
Martin	Sheridan	211	198
Max	McLean	500	473
Maxbass	Bottineau	217	147
Mayville	Traill	1,199	1,218
Maza	Towner	70	-------
Medina	Stutsman	407	415
Merricourt	Dickey	120	70
Michigan City	Nelson	433	491
Milnor	Sargent	564	680
Milton	Cavalier	329	393
Minnewaukan	Benson	480	564
Minot	Ward	16,099	10,476
Minto	Walsh	565	602
Mohall	Renville	676	651
Monango	Dickey	211	231
Montpelier	Stutsman	165	186
Mooreton	Richland	147	123
Mott	Hettinger	1,036	723
Munich	Cavalier	260	248
Mylo	Rolette	134	140
Napoleon	Logan	709	554
Neche	Pembina	502	528
Nekoma	Cavalier	191	189
Newburg	Bottineau	87	110
New England	Hettinger	911	613
New Leipzig	Grant	443	378
New Rockford	Eddy	2,195	2,111
New Salem	Morton	804	711
Niagara	Grand Forks	207	199
Nome	Barnes	218	267
Noonan	Divide	423	376
Northwood	Grand Forks	971	935
Oakes	Dickey	1,709	1,637
Omemee	Bottineau	170	222
Oriska	Barnes	183	300
Osnabrock	Cavalier	244	310
Overly	Bottineau	154	193
Page	Cass	443	452
Palermo	Mountrail	205	179
Park River	Walsh	1,131	1,114
Parshall	Mountrail	470	376
Pekin	Nelson	210	197
Pembina	Pembina	551	802
Perth	Towner	153	218
Petersburg	Nelson	310	367
Pillsbury	Barnes	260	142
Pingree	Stutsman	266	236
Pisek	Walsh	225	300
Plaza	Mountrail	408	345
Portal	Burke	512	454
Portland	Traill	500	623
Powers Lake	Burke	382	251
Rawson	McKenzie	65	-------
Ray	Williams	621	5[illegible]3
Reeder	Adams	395	258
Regan	Burleigh	162	202
Regent	Hettinger	308	262
Reynolds	Grand Forks, Traill	351	389
Rhame	Bowman	356	302
Richardton	Stark	710	626
Robinson	Kidder	185	-------
Rock Lake	Towner	279	238
Rogers	Barnes	169	173
Rolette	Rolette	428	409
Rolla	Rolette	852	675
Rugby	Pierce	1,512	1,424
Ruso	McLean	104	120
Russell	Bottineau	94	119
Rutland	Sargent	264	291
Ryder	Ward	457	483
St. John	Rolette	372	460
St. Thomas	Pembina	595	500
Sanborn	Barnes	343	391
Sanish	Mountrail	463	337
Sarles	Cavalier, Towner	383	348
Sawyer	Ward	206	241
Scranton	Bowman	351	353

Digitized by Google

Table 5.—Population of Incorporated Places: 1930 and 1920—Continued

[The population of these places in 1910 is given in Table 4]

City, town, or village	County	1930	1920	City, town, or village	County	1930	1920
Selfridge	Sioux	351	153	Van Hook	Mountrail	372	331
Sentinel Butte	Golden Valley	219	292	Velva	McHenry	870	836
Sharon	Steele	328	362	Venturia	McIntosh	233	207
Sheldon	Ransom	327	321	Verona	La Moure	222	258
Sherwood	Renville	455	423	Voltaire	McHenry	61	.....
Sheyenne	Eddy	417	.....	Wabek	Mountrail	46	40
Souris	Bottineau	248	269	Wahpeton	Richland	3,176	3,069
Springbrook	Williams	105	93	Walhalla	Pembina	700	634
Stanley	Mountrail	936	591	Warwick	Benson	249	290
Stanton	Mercer	358	325	Washburn	McLean	753	558
Starkweather	Ramsey	312	302	Watford City	McKenzie	769	260
Steele	Kidder	519	560	Werner	Dunn	213	198
Strasburg	Emmons	695	653	Westhope	Bottineau	521	439
Streeter	Stutsman	711	640	Wheelock	Williams	115	.....
Sykeston	Wells	327	367	White Earth	Mountrail	240	247
Tagus	Mountrail	136	163	Wildrose	Williams	518	449
Tappen	Kidder	268	182	Williston	Williams	5,106	4,178
Taylor	Stark	263	285	Willow City	Bottineau	577	559
Thompson	Grand Forks	273	.....	Wilton	Burleigh, McLean	1,001	1,026
Thorne	Rolette	38	78	Wimbledon	Barnes	421	521
Tioga	Williams	435	320				
Tolley	Renville	225	325	Wing	Burleigh	237	.....
Tolna	Nelson	174	199	Wishek	McIntosh	1,146	1,003
Tower City	Cass	435	447	Woolworth	Stutsman	261	297
Towner	McHenry	622	610	Wyndmere	Richland	521	570
				Zap	Mercer	406	257
Turtle Lake	McLean	579	395	Zeeland	McIntosh	419	323
Tuttle	Kidder	383	321				
Underwood	McLean	488	453				
Upham	McHenry	257	196				
Valley City	Barnes	5,268	4,086				

Table 6.—Population of Cities of 5,000 or Over by Wards: 1930

City and ward	1930
Bismarck city	11,090
Ward 1	2,363
Ward 2	1,824
Ward 3	2,809
Ward 4	1,447
Ward 5	688
Ward 6	1,959
Devils Lake city	5,441
Ward 1	1,659
Ward 2	1,298
Ward 3	1,406
Ward 4	1,088
Dickinson city	5,025
Ward 1	762
Ward 2	731
Ward 3	708
Ward 4	712
Ward 5	735
Ward 6	1,377
Fargo city (Not reported by wards.)	28,619
Grand Forks city	17,112
Ward 1	2,535
Ward 2	1,442
Ward 3	775
Ward 4	1,610
Ward 5	3,128
Ward 6	3,992
Ward 7	3,640
Jamestown city	8,187
Ward 1	855
Ward 2	1,178
Ward 3	1,032
Ward 4	1,666
Ward 5	1,453
Ward 6	2,003
Mandan city	5,037
Ward 1	1,130
Ward 2	1,044
Ward 3	1,367
Ward 4	776
Ward 5	720
Minot city	16,099
Ward 1	2,192
Ward 2	2,147
Ward 3	3,556
Ward 4	2,040
Ward 5	1,913
Ward 6	728
Ward 7	1,810
Ward 8	1,713
Valley City	5,268
Ward 1	1,270
Ward 2	938
Ward 3	1,431
Ward 4	1,623
Williston city	5,106
Ward 1	1,078
Ward 2	1,007
Ward 3	1,208
Ward 4	1,039
Ward 5	774

Digitized by Google

OHIO

CONTENTS

	Page
Map	834
Table 1.—Population of Ohio: 1800 to 1930	835
Table 2.—Population of principal cities and villages from earliest census to 1930	836
Table 3.—Area and population of counties: 1890 to 1930	840
Table 4.—Population of counties by minor civil divisions: 1930, 1920, and 1910	842
Table 5.—Population of incorporated places: 1930 and 1920	864
Table 6.—Population of cities and villages of 5,000 or over by wards: 1930	870

Digitized by Google

OHIO

Digitized by Google

POPULATION—OHIO

NUMBER AND DISTRIBUTION OF INHABITANTS

Population of the State.—Ohio was admitted to the Union as the seventeenth State in February, 1803. Its population on April 1, 1930, according to the Fifteenth Census, was 6,646,697, which represents an increase of 887,303, or 15.4 per cent, as compared with the population on January 1, 1920. The total land area of the State, as shown in Table 3, is 40,740 square miles. The average number of inhabitants per square mile in 1930 was 163.1, as compared with 141.4 in 1920.

Table 1 shows the population of Ohio from 1800, the year in which its area was first separately enumerated, to 1930, together with the increase during each decade.

TABLE 1.—POPULATION OF OHIO: 1800 TO 1930

CENSUS YEAR	Population	INCREASE OVER PRECEDING CENSUS	
		Number	Per cent
1930	6,646,697	887,303	15.4
1920	5,759,394	992,273	20.8
1910	4,767,121	609,576	14.7
1900	4,157,545	485,216	13.2
1890	3,672,329	474,267	14.8
1880	3,198,062	532,802	20.0
1870	2,665,260	325,749	13.9
1860	2,339,511	359,182	18.1
1850	1,980,329	460,862	30.3
1840	1,519,467	581,564	62.0
1830	937,903	356,469	61.3
1820	581,434	350,674	152.0
1810	230,760	185,395	408.7
1800	45,365	.....	.....

Counties and minor civil divisions.—In the tables which follow (Tables 2 to 6) the population of Ohio is shown by counties, townships, cities, and villages, with some comparative figures from previous censuses.

Cities of 10,000 or more.—There are 55 cities and 4 villages in Ohio which had a population of 10,000 or more in 1930. Table 2 shows for these places the population at each census for which figures are available, together with the increase or decrease during each decade. Cleveland, the largest city in the State, had a population of 900,429, which represents an increase of 103,588, or 13.0 per cent, over its population in 1920. Cincinnati, the second city in the State, had 451,160 inhabitants. The next four cities in the State, all with populations between 200,000 and 300,000, are Toledo, Columbus, Akron, and Dayton. Youngstown, with 170,002 inhabitants, and Canton, with 104,906 inhabitants, are the seventh and eighth cities, respectively. Four other cities, Lakewood, Springfield, Hamilton, and Cleveland Heights, are in the population class between 50,000 and 100,000.

Digitized by Google

Table 2.—Population of Principal Cities and Villages from Earliest Census to 1930

[A minus sign (−) denotes decrease]

City or village and census year	Population	Increase over preceding census	
		Number	Per cent
Akron city:			
1930	255,040	46,605	22.4
1920	208,435	139,368	201.8
1910	69,067	26,339	61.6
1900	42,728	15,127	54.8
1890	27,601	11,089	67.2
1880	16,512	6,506	65.0
1870	10,006	6,529	187.8
1860	3,477	211	6.5
1850	3,266		
Alliance city:			
1930	23,047	1,444	6.7
1920	21,603	6,520	43.2
1910	15,083	6,109	68.1
1900	8,974	1,367	18.0
1890	7,607	2,971	64.1
1880	4,636	573	14.1
1870	4,063	2,642	185.9
1860	1,421		
Ashland city:			
1930	11,141	1,892	20.5
1920	9,249	2,454	36.1
1910	6,795	2,708	66.3
1900	4,087	521	14.6
1890	3,566	562	18.7
1880	3,004	403	15.5
1870	2,601	853	48.8
1860	1,748	484	38.3
1850	1,264		
Ashtabula city:			
1930	26,301	1,219	5.5
1920	22,082	3,816	20.9
1910	18,266	5,317	41.1
1900	12,949	4,611	55.3
1890	8,338	3,893	87.6
1880	4,445	2,446	122.4
1870	1,999	581	41.0
1860	1,418	597	72.7
1850	821		
Barberton city:			
1930	23,964	5,123	27.2
1920	18,841	9,401	99.9
1910	9,440	5,056	116.1
1900	4,384		
Bellaire city:			
1930	13,327	−1,734	−11.5
1920	15,061	2,115	16.3
1910	12,946	3,034	30.6
1900	9,912	−22	−0.2
1890	9,934	1,909	23.8
1880	8,025	8,002	99.0
1870	4,033	2,567	176.1
1860	1,466		
Bucyrus city:			
1930	10,627	−398	−3.8
1920	10,425	2,303	28.4
1910	8,122	1,562	23.8
1900	6,560	586	9.8
1890	5,974	2,139	55.8
1880	3,835	769	26.1
1870	3,066	886	40.6
1860	2,180		
Cambridge city:			
1930	16,129	3,025	23.1
1920	13,104	1,777	15.7
1910	11,327	3,086	37.4
1900	8,241	3,880	89.0
1890	4,361	1,478	51.3
1880	2,883	690	31.5
1870	2,193	741	51.0
1860	1,452	411	39.5
1850	1,041		
Campbell city:			
1930	14,673	3,436	30.6
1920	11,237	6,265	126.0
1910	4,972		
Canton city:			
1930	104,906	17,815	20.5
1920	87,091	36,874	73.4
1910	50,217	19,550	63.7
1900	30,667	4,478	17.1
1890	26,189	13,931	113.6
1880	12,258	3,598	41.5
1870	8,660	4,619	114.3
1860	4,041	1,428	55.2
1850	2,603		
1840	(1)		
1830	1,257		
Chillicothe city:			
1930	18,340	2,509	15.8
1920	15,831	1,323	9.1
1910	14,508	1,532	11.8
1900	12,976	1,688	15.0
1890	11,288	350	3.2
1880	10,938	2,018	22.6
1870	8,920	1,294	17.0
1860	7,626	526	7.4
1850	7,100	3,123	78.5
1840	3,977	1,131	39.7
1830	2,846	420	17.3
1820	2,426		
Cincinnati city:			
1930	451,160	49,913	12.4
1920	401,247	37,656	10.4
1910	363,591	37,689	11.6
1900	325,902	28,994	9.8
1890	296,908	41,769	16.4
1880	255,139	38,900	18.0
1870	216,239	55,105	34.3
1860	161,044	45,609	39.5
1850	115,435	69,097	149.1
1840	46,338	21,507	86.6
1830	24,831	15,189	157.5
1820	9,642	7,102	279.6
1810	2,540		
Cleveland city:			
1930	900,429	103,588	13.0
1920	796,841	236,178	42.1
1910	560,663	178,895	46.9
1900	381,768	120,415	46.1
1890	261,353	101,207	63.2
1880	160,146	67,317	72.5
1870	92,829	49,412	113.8
1860	43,417	26,383	154.9
1850	17,034	10,963	180.6
1840	6,071	4,995	464.2
1830	1,076	470	77.6
1820	606		
Cleveland Heights city:			
1930	50,945	35,709	234.4
1920	15,236	12,281	415.8
1910	2,955		
Columbus city:			
1930	290,564	53,533	22.6
1920	237,031	55,520	30.6
1910	181,511	55,951	44.6
1900	125,560	37,410	42.4
1890	88,150	36,503	70.7
1880	51,647	20,373	65.1
1870	31,274	12,720	68.6
1860	18,554	672	3.8
1850	17,882	11,834	195.7
1840	6,048	3,613	148.4
1830	2,435		

[1] Not returned separately.

Digitized by Google

TABLE 2.—POPULATION OF PRINCIPAL CITIES AND VILLAGES FROM EARLIEST CENSUS TO 1930—Continued

[A minus sign (−) denotes decrease]

CITY OR VILLAGE AND CENSUS YEAR	Population	INCREASE OVER PRECEDING CENSUS	
		Number	Per cent
Coshocton city:			
1930	10,908	61	0.6
1920	10,847	1,244	13.0
1910	9,603	3,130	48.4
1900	6,473	2,801	76.3
1890	3,672	628	20.6
1880	3,044	1,290	73.5
1870	1,754	603	52.4
1860	1,151	301	35.4
1850	850	165	24.1
1840	(1)		
1830	333		
Cuyahoga Falls city:			
1930	19,797	9,597	94.1
1920	10,200	6,180	153.7
1910	4,020	834	26.2
1900	3,186	572	21.9
1890	2,614	320	13.9
1880	2,294	433	23.3
1870	1,861	345	22.8
1860	1,516		
Dayton city:			
1930	200,982	48,423	31.7
1920	152,559	35,982	30.9
1910	116,577	31,244	36.6
1900	85,333	24,113	39.4
1890	61,220	22,542	58.3
1880	38,678	8,205	26.9
1870	30,473	10,392	51.8
1860	20,081	9,104	82.9
1850	10,977	4,910	80.9
1840	6,067	3,117	105.7
1830	2,950	1,950	105.0
1820	1,000	617	161.1
1810	383		
East Cleveland city:			
1930	39,667	12,375	45.3
1920	27,292	18,113	197.3
1910	9,179	6,422	232.9
1900	2,757		
1890	(1)		
1880	2,876		
1870	(1)		
1860	3,011		
East Liverpool city:			
1930	23,329	1,918	9.0
1920	21,411	1,024	5.0
1910	20,387	3,902	23.7
1900	16,485	5,529	50.5
1890	10,956	5,388	96.8
1880	5,568	3,463	164.5
1870	2,105		
Elyria city:			
1930	25,633	5,159	25.2
1920	20,474	5,649	38.1
1910	14,825	6,034	68.6
1900	8,791	3,180	56.7
1890	5,611	834	17.5
1880	4,777	1,739	57.2
1870	3,038	1,425	88.3
1860	1,613	131	8.8
1850	1,482		
Euclid village:			
1930	12,751	9,388	279.2
1920	3,363	1,410	72.2
1910	1,953		
Findlay city:			
1930	19,363	2,342	13.8
1920	17,021	2,163	14.6
1910	14,858	−2,755	−15.6
Findlay city—Con.			
1900	17,613	−940	−5.1
1890	18,553	13,920	300.5
1880	4,633	1,318	39.8
1870	3,315	848	34.4
1860	2,467	1,211	96.4
1850	1,256	787	167.8
1840	469	417	801.9
1830	52		
Fostoria city:			
1930	12,790	2,803	28.1
1920	9,987	390	4.1
1910	9,597	1,867	24.2
1900	7,730	660	9.3
1890	7,070	3,501	98.1
1880	3,569	1,836	105.9
1870	1,733	706	68.7
1860	1,027		
Fremont city:			
1930	13,422	954	7.7
1920	12,468	2,529	25.4
1910	9,939	1,500	17.8
1900	8,439	1,298	18.2
1890	7,141	−1,305	−15.5
1880	8,446	2,991	54.8
1870	5,455	1,945	55.4
1860	3,510	2,046	139.8
1850	1,464		
Garfield Heights village:			
1930	15,589	13,639	511.3
1920	2,550		
Hamilton city:			
1930	52,176	12,501	31.5
1920	39,675	4,396	12.5
1910	35,279	11,365	47.5
1900	23,914	6,349	36.1
1890	17,565	5,443	44.9
1880	12,122	1,041	9.4
1870	11,081	3,858	53.4
1860	7,223	4,013	125.0
1850	3,210	1,801	127.8
1840	1,409	330	30.6
1830	1,079	419	63.5
1820	660		
Ironton city:			
1930	16,621	2,614	18.7
1920	14,007	890	6.5
1910	13,147	1,279	10.8
1900	11,868	929	8.5
1890	10,939	2,082	23.5
1880	8,857	3,171	55.8
1870	5,686	1,995	54.1
1860	3,691		
Lakewood city:			
1930	70,509	28,777	69.0
1920	41,732	26,551	174.9
1910	15,181	11,826	352.5
1900	3,355		
Lancaster city:			
1930	18,746	4,010	27.3
1920	14,706	1,613	12.3
1910	13,093	4,102	45.6
1900	8,991	1,436	19.0
1890	7,555	752	11.1
1880	6,803	2,078	44.0
1870	4,725	422	9.8
1860	4,303	820	23.5
1850	3,483	211	6.4
1840	3,272	1,742	113.9
1830	1,530		

[1] Not returned separately.

Digitized by Google

Table 2.—Population of Principal Cities and Villages from Earliest Census to 1930—Continued

[A minus sign (−) denotes decrease]

City or village and census year	Population	Increase over preceding census	
		Number	Per cent
Lima city:			
1930	42,287	961	2.3
1920	41,326	10,818	35.5
1910	30,508	8,785	40.4
1900	21,723	5,742	35.9
1890	15,981	8,414	111.2
1880	7,567	3,067	68.2
1870	4,500	2,511	126.2
1860	1,989	1,232	162.7
1850	757		
Lorain city:			
1930	44,512	7,217	19.4
1920	37,295	8,412	29.1
1910	28,883	12,855	80.2
1900	16,028	11,165	229.6
1890	4,863	3,268	204.9
1880	1,595		
Mansfield city:			
1930	33,525	5,701	20.5
1920	27,824	7,056	34.0
1910	20,768	3,128	17.7
1900	17,640	4,167	30.9
1890	13,473	3,914	36.7
1880	9,859	1,830	22.8
1870	8,029	3,448	75.3
1860	4,581	1,024	28.8
1850	3,557	2,229	167.8
1840	1,328	488	58.1
1830	840		
Marietta city:			
1930	14,285	−855	−5.6
1920	15,140	2,217	17.2
1910	12,923	−425	−3.2
1900	13,348	5,075	61.3
1890	8,273	2,829	52.0
1880	5,444	226	4.3
1870	5,218	895	20.7
1860	4,323	1,148	36.2
1850	3,175	1,361	75.0
1840	1,814	607	50.3
1830	1,207		
Marion city:			
1930	31,084	3,193	11.4
1920	27,891	9,659	53.0
1910	18,232	6,370	53.7
1900	11,862	3,535	42.5
1890	8,327	4,428	113.6
1880	3,899	1,398	54.0
1870	2,531	687	37.3
1860	1,844	533	40.7
1850	1,311	741	130.0
1840	570	283	98.6
1830	287		
Martins Ferry city:			
1930	14,524	2,890	24.8
1920	11,634	2,501	27.4
1910	9,133	1,373	17.7
1900	7,760	1,510	24.2
1890	6,250	2,431	63.7
1880	3,819		
Massillon city:			
1930	26,400	8,972	51.5
1920	17,428	3,549	25.6
1910	13,879	1,935	16.2
1900	11,944	1,852	18.4
1890	10,092	3,256	47.6
1880	6,836	1,651	31.8
1870	5,185	1,385	36.4
1860	3,819		
Middletown city:			
1930	29,902	6,398	27.1
1920	23,504	10,442	79.4
1910	13,152	3,937	42.7
1900	9,215	1,534	20.0
1890	7,681	3,143	69.3
1880	4,538	1,492	49.0
1870	3,046	976	47.1
1860	2,070	983	90.4
1850	1,087		
Newark city:			
1930	30,596	3,878	14.5
1920	26,718	1,314	5.2
1910	25,404	7,247	39.9
1900	18,157	3,887	27.2
1890	14,270	4,670	48.6
1880	9,600	2,902	43.3
1870	6,698	2,023	43.3
1860	4,675	1,021	27.9
1850	3,654	949	35.1
1840	2,705	1,706	170.8
1830	999		
New Philadelphia city:			
1930	12,365	1,647	15.4
1920	10,718	2,176	25.5
1910	8,542	2,329	37.5
1900	6,213	1,757	39.4
1890	4,456	1,386	45.1
1880	3,070	−73	−2.3
1870	3,143		
1860	(1)		
1850	1,413		
Niles city:			
1930	16,314	3,234	24.7
1920	13,080	4,719	56.1
1910	8,361	893	12.0
1900	7,468	3,179	74.1
1890	4,289	410	10.6
1880	3,879		
Norwood city:			
1930	33,411	8,445	33.8
1920	24,966	8,781	54.3
1910	16,185	9,705	149.8
1900	6,480		
Painesville city:			
1930	10,944	3,672	50.5
1920	7,272	1,771	32.2
1910	5,501	477	9.5
1900	5,024	269	5.7
1890	4,755	914	23.8
1880	3,841	113	3.0
1870	3,728	1,052	39.3
1860	2,676		
Parma village:			
1930	13,899		
Piqua city:			
1930	16,009	965	6.4
1920	15,044	1,656	12.4
1910	13,388	1,216	10.0
1900	12,172	3,082	33.9
1890	9,090	3,059	50.7
1880	6,031	64	1.1
1870	5,967	1,351	29.3
1860	4,616	1,339	40.9
1850	3,277		

[1] Not returned separately.

Digitized by Google

TABLE 2.—POPULATION OF PRINCIPAL CITIES AND VILLAGES FROM EARLIEST CENSUS TO 1930—Continued

[A minus sign (−) denotes decrease]

CITY OR VILLAGE AND CENSUS YEAR	Population	INCREASE OVER PRECEDING CENSUS	
		Number	Per cent
Portsmouth city:			
1930	42,590	9,549	28.9
1920	33,041	9,530	40.6
1910	23,481	5,611	31.4
1900	17,870	5,476	44.2
1890	12,394	1,073	9.5
1880	11,321	729	6.9
1870	10,592	4,324	69.0
1860	6,268	2,257	56.3
1850	4,011		
1840	(1)		
1830	1,064	537	101.9
1820	527		
Salem city:			
1930	10,622	317	3.1
1920	10,305	1,362	15.2
1910	8,943	1,361	18.0
1900	7,582	1,802	31.2
1890	5,780	1,739	43.0
1880	4,041	341	9.2
1870	3,700	1,811	95.[illegible]
1860	1,889		
Sandusky city:			
1930	24,622	1,725	7.5
1920	22,897	2,908	14.5
1910	19,989	325	1.7
1900	19,664	1,193	6.5
1890	18,471	2,633	16.6
1880	15,838	2,838	21.8
1870	13,000	4,592	54.6
1860	8,408	3,321	65.3
1850	5,087		
Shaker Heights village:			
1930	17,783	16,167	1,000.4
1920	1,616		
Springfield city:			
1930	68,743	7,903	13.0
1920	60,840	13,910	29.7
1910	46,921	8,698	22.7
1900	38,253	6,358	19.9
1890	31,895	11,165	53.9
1880	20,730	8,078	63.8
1870	12,652	5,650	80.7
1860	7,002	1,894	37.1
1850	5,108	3,046	147.7
1840	2,062	982	90.9
1830	1,080	−788	−42.2
1820	1,868		
Steubenville city:			
1930	35,422	6,914	24.3
1920	28,508	6,117	27.3
1910	22,391	8,042	56.0
1900	14,349	955	7.1
1890	13,394	1,301	10.8
1880	12,093	3,986	49.2
1870	8,107	1,953	31.7
1860	6,154	14	0.2
1850	6,140	937	18.0
1840	5,203	2,266	77.2
1830	2,937	398	15.7
1820	2,539		
Struthers city:			
1930	11,249	5,402	92.4
1920	5,847	2,477	73.5
1910	3,370		
Tiffin city:			
1930	16,428	2,053	14.3
1920	14,375	2,481	20.9
1910	11,894	905	8.2
1900	10,989	188	1.7
1890	10,801	2,922	37.1
Tiffin city—Con.			
1880	7,879	2,231	39.5
1870	5,648	1,656	41.5
1860	3,992	1,274	46.9
1850	2,718		
Toledo city:			
1930	290,718	47,554	19.6
1920	243,164	74,667	44.3
1910	168,497	36,675	27.8
1900	131,822	50,388	61.9
1890	81,434	31,297	62.4
1880	50,137	18,553	58.7
1870	31,584	17,816	129.4
1860	13,768	9,939	259.6
1850	3,829	2,607	213.3
1840	1,222		
Warren city:			
1930	41,062	14,012	51.8
1920	27,050	15,969	144.1
1910	11,081	2,552	29.9
1900	8,529	2,556	42.8
1890	5,973	1,545	34.9
1880	4,428	971	28.1
1870	3,457	1,055	43.9
1860	2,402		
1850	(1)		
1840	1,966		
Wooster city:			
1930	10,742	2,538	30.9
1920	8,204	2,068	33.7
1910	6,136	73	1.2
1900	6,063	162	2.7
1890	5,901	60	1.0
1880	5,840	421	7.8
1870	5,419	2,058	61.2
1860	3,361	564	20.2
1850	2,797	884	46.2
1840	1,913	936	95.8
1830	977	510	109.2
1820	467		
Xenia city:			
1930	10,507	1,397	15.3
1920	9,110	404	4.6
1910	8,706	10	0.1
1900	8,696	1,395	19.1
1890	7,301	275	3.9
1880	7,026	649	10.2
1870	6,377	1,719	36.9
1860	4,658	1,634	54.0
1850	3,024		
Youngstown city:			
1930	170,002	37,644	28.4
1920	132,358	53,292	67.4
1910	79,066	34,181	76.2
1900	44,885	11,665	35.1
1890	33,220	17,785	115.2
1880	15,435	7,360	91.1
1870	8,075	5,316	192.7
1860	2,759	−43	−1.5
1850	2,802		
Zanesville city:			
1930	36,440	6,871	23.2
1920	29,569	1,543	5.5
1910	28,026	4,488	19.1
1900	23,538	2,529	12.0
1890	21,009	2,806	16.0
1880	18,113	8,102	80.9
1870	10,011	782	8.5
1860	9,229	1,300	16.4
1850	7,929	3,163	66.4
1840	4,766	1,672	54.0
1830	3,094	1,042	50.8
1820	2,052		

[1] Not returned separately.

Digitized by Google

Counties.—Table 3 shows the population of the 88 counties in Ohio from 1890 to 1930, together with the land area of each county and its population per square mile in 1930. Of these counties, 48 show increases in population between 1920 and 1930, while 40 show decreases. No new counties have been organized since 1920, and there have been no changes in county boundaries since the census of 1920.

TABLE 3.—AREA AND POPULATION, BY COUNTIES, FROM 1890 TO 1930

[A minus sign (−) denotes decrease]

COUNTY	Land area in square miles, 1930	POPULATION							
		1930		1920	1910	1900	1890	Per cent of increase	
		Total	Per square mile					1920 to 1930	1910 to 1920
Ohio	40,740	6,646,697	163.1	5,759,394	4,767,121	4,157,545	[1]3,672,329	15.4	20.8
Adams	546	20,381	37.3	22,403	24,755	26,328	26,093	−9.0	−9.5
Allen	406	69,419	171.0	68,223	56,580	47,976	40,644	1.8	20.6
Ashland	421	26,867	63.8	24,627	22,975	21,184	22,223	9.1	7.2
Ashtabula	723	68,361	94.6	65,545	59,547	51,448	43,655	4.3	10.1
Athens	487	44,175	90.7	50,430	47,798	38,730	35,194	−12.4	5.5
Auglaize	397	28,034	70.6	29,527	31,246	31,192	28,100	−5.1	−5.5
Belmont	530	94,719	178.7	93,193	76,856	60,875	57,413	1.6	21.3
Brown	481	20,148	41.9	22,621	24,832	28,237	29,899	−10.9	−8.9
Butler	452	114,084	252.4	87,025	70,271	56,870	48,597	31.1	23.8
Carroll	387	16,057	41.5	15,942	15,761	16,811	17,596	0.7	1.1
Champaign	421	24,103	57.3	25,071	26,351	26,642	26,980	−3.9	−4.0
Clark	407	90,936	223.4	80,728	66,435	58,939	52,277	12.6	21.5
Clermont	465	29,786	64.1	28,291	29,551	31,610	33,553	5.3	−4.3
Clinton	411	21,547	52.4	23,036	23,680	24,202	24,240	−6.5	−2.7
Columbiana	534	86,484	162.0	83,131	76,619	68,590	59,029	4.0	8.5
Coshocton	558	28,976	51.9	29,595	30,121	29,337	26,703	−2.1	−1.7
Crawford	400	35,345	86.4	36,054	34,036	33,915	31,927	−2.0	5.9
Cuyahoga	483	1,201,455	2,594.9	943,495	637,425	439,120	309,970	27.3	48.0
Darke	586	38,009	64.9	42,911	42,933	42,532	42,961	−11.4	−0.1
Defiance	405	22,714	56.1	24,549	24,498	26,387	25,769	−7.5	0.2
Delaware	445	26,016	58.5	26,013	27,182	26,401	27,189	(2)	−4.3
Erie	256	42,133	164.6	39,789	38,327	37,050	35,462	5.9	3.8
Fairfield	495	44,010	88.9	40,484	39,201	34,259	33,939	8.7	3.3
Fayette	413	20,755	50.3	21,518	21,744	21,725	22,309	−3.5	−1.0
Franklin	517	361,065	698.4	283,951	221,567	164,460	124,087	27.2	28.2
Fulton	405	23,477	58.0	23,445	23,914	22,801	22,023	0.1	−2.0
Gallia	449	23,050	51.3	23,311	25,745	27,918	27,005	−1.1	−9.5
Geauga	416	15,414	37.1	15,036	14,670	14,744	13,489	2.5	2.5
Greene	415	33,259	80.1	31,221	29,733	31,613	29,820	6.5	5.0
Guernsey	518	41,486	80.1	45,352	42,716	34,425	28,645	−8.5	6.2
Hamilton	407	589,336	1,448.0	493,678	460,732	409,479	374,573	19.4	7.2
Hancock	535	40,404	75.5	38,394	37,800	41,993	42,563	5.2	1.4
Hardin	473	27,635	58.4	29,167	30,407	31,187	28,939	−5.3	−4.1
Harrison	401	18,844	47.0	19,625	19,076	20,486	20,830	−4.0	2.9
Henry	414	22,524	54.4	23,362	25,119	27,282	25,080	−3.6	−7.0
Highland	549	25,416	46.3	27,610	28,711	30,982	29,048	−7.9	−3.8
Hocking	411	20,407	49.7	23,291	23,650	24,398	22,658	−12.4	−1.5
Holmes	418	16,726	40.0	16,965	17,909	19,511	21,139	−1.4	−5.3
Huron	494	33,700	68.2	32,424	34,296	32,330	31,949	3.9	−5.2
Jackson	404	25,040	62.0	27,342	30,791	34,248	28,408	−8.4	−11.2
Jefferson	407	88,307	217.0	77,580	65,423	44,357	39,415	13.8	18.6
Knox	513	29,338	57.2	29,580	30,181	27,768	27,600	−0.8	−2.0
Lake	241	41,674	172.9	28,667	22,927	21,680	18,235	45.4	25.0
Lawrence	443	44,541	100.5	39,540	39,488	39,534	39,556	12.6	0.1
Licking	669	59,962	89.6	56,426	55,590	47,070	43,279	6.3	1.5

[1] State total for 1890 includes 13 Indians specially enumerated, not distributed by counties.
[2] Less than one-tenth of 1 per cent.

Digitized by Google

TABLE 3.—AREA AND POPULATION, BY COUNTIES, FROM 1890 TO 1930—Continued

[A minus sign (−) denotes decrease]

COUNTY	Land area in square miles, 1930	POPULATION							
		1930		1920	1910	1900	1890	Per cent of increase	
		Total	Per square mile					1920 to 1930	1910 to 1920
Logan	451	28,981	64.3	30,104	30,084	30,420	27,386	−3.7	0.1
Lorain	497	109,206	219.7	90,612	76,037	54,857	40,295	20.5	19.2
Lucas	342	347,709	1,016.7	275,721	192,728	153,559	102,296	26.1	43.1
Madison	497	20,253	40.8	19,662	19,902	20,590	20,057	3.0	−1.2
Mahoning	427	236,142	553.0	186,310	116,151	70,134	55,979	26.7	60.4
Marion	409	45,420	111.1	42,004	33,971	28,678	24,727	8.1	23.6
Medina	435	29,677	68.2	26,067	23,598	21,958	21,742	13.8	10.5
Meigs	412	23,961	58.2	26,189	25,594	28,620	29,813	−8.5	2.3
Mercer	450	25,096	55.8	26,872	27,536	28,021	27,220	−6.6	−2.4
Miami	408	51,301	125.7	48,428	45,047	43,105	39,754	5.9	7.5
Monroe	448	18,426	41.1	20,660	24,244	27,031	25,175	−10.8	−14.8
Montgomery	455	273,481	601.1	209,532	163,763	130,146	100,852	30.5	27.9
Morgan	402	13,583	33.8	14,555	16,097	17,905	19,143	−6.7	−9.6
Morrow	403	14,489	36.0	15,570	16,815	17,879	18,120	−6.9	−7.4
Muskingum	664	67,398	101.5	57,980	57,488	53,185	51,210	16.2	0.9
Noble	399	14,961	37.5	17,849	18,601	19,466	20,753	−16.2	−4.0
Ottawa	270	24,109	89.3	22,193	22,360	22,213	21,974	8.6	−0.7
Paulding	418	15,301	37.0	18,736	22,730	27,528	25,932	−18.3	−17.6
Perry	399	31,445	78.8	36,098	35,396	31,841	31,151	−12.9	2.0
Pickaway	490	27,238	55.6	25,788	26,158	27,016	26,959	5.6	−1.4
Pike	428	13,876	32.4	14,151	15,723	18,172	17,482	−1.9	−10.0
Portage	521	42,682	81.9	36,269	30,307	29,246	27,868	17.7	19.7
Preble	416	22,455	54.0	23,238	23,834	23,713	23,421	−3.4	−2.5
Putnam	482	25,074	52.0	27,751	29,972	32,525	30,188	−9.6	−7.4
Richland	503	65,902	131.0	55,178	47,667	44,289	38,072	19.4	15.8
Ross	668	45,181	67.6	41,556	40,069	40,940	39,454	8.7	3.7
Sandusky	413	39,731	96.2	37,109	35,171	34,311	30,617	7.1	5.5
Scioto	623	81,221	130.4	62,850	48,463	40,981	35,377	29.2	29.7
Seneca	550	47,941	87.2	43,176	42,421	41,163	40,869	11.0	1.8
Shelby	413	24,924	60.3	25,923	24,663	24,625	24,707	−3.9	5.1
Stark	566	221,784	391.8	177,218	122,987	94,747	84,170	25.1	44.1
Summit	408	344,131	843.5	286,065	108,253	71,715	54,089	20.3	164.3
Trumbull	633	123,063	194.4	83,920	52,766	46,591	42,373	46.6	59.0
Tuscarawas	555	68,193	122.9	63,578	57,035	53,751	46,618	7.3	11.5
Union	446	19,192	43.0	20,918	21,871	22,342	22,860	−8.3	−4.4
Van Wert	406	26,273	64.7	28,210	29,119	30,394	29,671	−6.9	−3.1
Vinton	412	10,287	25.0	12,075	13,096	15,330	16,045	−14.8	−7.8
Warren	413	27,348	66.2	25,716	24,497	25,584	25,468	6.3	5.0
Washington	630	42,437	67.4	43,049	45,422	48,245	42,380	−1.4	−5.2
Wayne	557	47,024	84.4	41,346	38,058	37,870	39,005	13.7	8.6
Williams	411	24,316	59.2	24,627	25,198	24,953	24,897	−1.3	−2.3
Wood	612	50,320	82.2	44,892	46,330	51,555	44,392	12.1	−3.1
Wyandot	406	19,036	46.9	19,481	20,760	21,125	21,722	−2.3	−6.2

Minor civil divisions.—The primary divisions of the counties of Ohio are the townships and independent cities and villages. The townships include the secondary divisions which are incorporated as cities and villages. The laws of the State provide that all incorporated places with a population of 5,000 or more shall be classed as cities. Several places which attained this population between 1920 and 1930 are shown in this bulletin as villages, because that was their legal status at the date of the enumeration. Table 4 shows the population of each county by townships, cities, and villages for the last three censuses. The population of the secondary divisions is shown in *italics* under the population of the

Digitized by Google

townships in which they are respectively situated. Several of the cities and villages are coextensive with the townships in which they are located, and some of the cities and villages comprise parts of two or more townships. Where an incorporated place occupies parts of two or more townships, the total population of the place is given in connection with the presentation for the first township.

Changes in the boundaries of townships and incorporated places between 1920 and 1930 are indicated by footnotes on Table 4; for changes between 1910 and 1920, reference may be made to the Reports of the Fourteenth Census (1920), Volume I, Table 53.

Table 4.—Population of Counties by Minor Civil Divisions: 1930, 1920, and 1910

[For changes in boundaries, etc., between 1920 and 1930 see footnotes; for those between 1910 and 1920, see Reports of the Fourteenth Census (1920), Vol. I, Table 53]

Minor civil division	1930	1920	1910
Adams County	**20,381**	**22,403**	**24,755**
Bratton township	735	934	974
Brush Creek township[1]	1,096		
Franklin township	1,055	1,207	1,332
Green township	1,247	1,421	1,870
Rome village	*188*	*200*	*243*
Jefferson township [1]	1,212	2,994	3,476
Liberty township	884	1,081	1,173
Manchester township	2,077	1,906	2,018
Manchester village	*2,009*	*1,824*	*1,966*
Meigs township	2,820	2,758	3,152
Peebles village	*1,235*	*1,008*	*921*
Monroe township	782	917	1,073
Oliver township	712	823	1,001
Scott township	1,615	1,457	1,391
Seaman village	*717*	*553*	
Sprigg township	1,333	1,691	1,714
Tiffin township	2,345	2,464	2,630
West Union village	*1,094*	*992*	*1,080*
Wayne township	897	994	1,164
Cherry Fork village [1]	*195*		
Winchester township	1,571	1,756	1,787
Winchester village	*821*	*915*	*927*
Allen County	**69,419**	**68,223**	**56,580**
Amanda township	1,008	1,078	1,263
American township [2]	2,560	2,398	2,172
Elida village	*542*	*509*	*447*
Auglaize township	1,675	1,733	1,883
Harrod village	*421*	*389*	*474*
Bath township [2]	2,875	2,570	1,501
Jackson township	1,537	1,670	1,810
Lafayette village	*382*	*383*	*418*
Marion township	4,959	5,300	4,665
Delphos city, total	*5,672*	*5,745*	*5,038*
In Allen Co.	*3,055*	*3,169*	*2,556*
In Van Wert Co.	*2,617*	*2,576*	*2,482*
Monroe township	1,591	1,641	1,768
West Cairo village	*374*	*380*	*386*
Ottawa township	42,287	41,326	30,508
Lima city [2]	*42,287*	*41,326*	*30,508*
Perry township [2]	1,515	1,333	1,602
Richland township	3,914	3,992	4,214
Beaver Dam village	*360*	*394*	*455*
Bluffton village	*2,036*	*1,950*	*1,953*
Shawnee township [2]	2,070	1,635	1,312
Spencer township	2,405	2,464	2,794
Spencerville village	*1,612*	*1,543*	*1,748*
Sugar Creek township	1,023	1,083	1,068
Ashland County	**26,867**	**24,627**	**22,975**
Clear Creek township	923	828	800
Sarannah village	*338*	*268*	*262*
Green township	2,107	1,998	2,103
Loudonville village, total	*2,068*	*1,887*	*1,804*
In Green twp.	*640*	*458*	*439*
In Hanover twp.	*1,428*	*1,429*	*1,365*
Perrysville village	*615*	*575*	*541*
Hanover township	2,000	2,046	2,103
Loudonville village (see Green twp.).			
Jackson township	1,018	1,058	1,129
Polk village	*274*	*263*	*250*
Lake township	531	539	630
Mifflin township	454	488	542
Mifflin village	*152*	*133*	*163*
Milton township	842	761	811
Mohican township	1,225	1,248	1,180
Jeromeville village	*403*	*408*	*314*
Montgomery township	12,404	10,393	7,929
Ashland city	*11,141*	*9,249*	*6,795*
Orange township	1,148	1,122	1,169
Perry township	1,003	946	1,013
Ruggles township	516	582	600
Sullivan township	785	736	833
Troy township	588	601	625
Vermilion township	1,323	1,281	1,418
Hayesville village	*332*	*247*	*338*
Ashtabula County	**68,361**	**65,545**	**59,547**
Andover township	1,513	1,581	1,680
Andover village	*906*	*921*	*902*
Ashtabula township [3]	24,807	23,674	19,466
Ashtabula city, total [3]	*23,301*	*22,082*	*18,266*
In Ashtabula twp.	*22,136*	*22,082*	*18,266*
In Saybrook twp.	*1,165*		
Austinburg township	1,002	992	1,058
Cherry Valley township	518	591	585
Colebrook township	739	719	696
Conneaut township [3]	12,579	12,539	11,169
Conneaut city [3]	*9,691*	*9,343*	*8,319*
Denmark township	527	603	693
Dorset township	824	874	838
Geneva township	5,436	4,372	3,702
Geneva village	*3,791*	*3,081*	*2,496*
Geneva-on-the-Lake village [3]	*102*		

[1] Adams.—Brush Creek township organized from part of Jefferson in 1924. Cherry Fork village incorporated in 1927.

[2] Allen.—Parts of American and Shawnee townships annexed to Lima city in 1920, parts of American and Perry townships annexed in 1923, and parts of Bath township annexed in 1923 and 1924.

[3] Ashtabula.—Parts of Ashtabula township annexed to Ashtabula city in 1920, 1922, and 1928, and part of Saybrook township annexed in 1921; parts of Ashtabula city annexed to Ashtabula township in 1921. Part of Conneaut township annexed to Conneaut city in 1920. Geneva-on-the-Lake village incorporated in 1927 and Orwell village in 1920.

Digitized by Google

TABLE 4.—POPULATION OF COUNTIES BY MINOR CIVIL DIVISIONS: 1930, 1920, AND 1910—Continued

MINOR CIVIL DIVISION	1930	1920	1910
Ashtabula County— Continued.			
Harpersfield township	1,084	976	979
Hartsgrove township	655	565	628
Jefferson township	2,556	2,396	2,317
Jefferson village	*1,601*	*1,532*	*1,461*
Kingsville township	1,945	1,587	1,690
North Kingsville village	*853*	*598*	-------
Lenox township	632	654	769
Monroe township	972	1,055	1,287
Morgan township	961	906	984
Rock Creek village	*476*	*483*	*455*
New Lyme township	692	741	846
Orwell township	1,153	1,170	996
Orwell village [3]	*599*	-------	-------
Pierpont township	726	755	896
Plymouth township	921	908	790
Richmond township	593	668	795
Rome township	531	622	583
Saybrook township [3]	3,526	2,922	1,946
Ashtabula city (see Ashtabula twp.).			
Sheffield township	597	619	696
Trumbull township	674	686	841
Wayne township	613	684	774
Williamsfield township	738	755	883
Windsor township	847	931	960
Athens County	**44,175**	**50,430**	**47,798**
Alexander township	993	1,025	1,042
Ames township	933	1,086	1,123
Amesville village	*298*	*273*	*267*
Athens township	12,305	11,182	10,156
Athens city	*7,253*	*6,418*	*5,463*
Bern township	829	1,286	1,326
Canaan township	1,077	1,321	1,186
Carthage township	728	934	980
Dover township	4,273	5,364	3,544
Chauncey village	*1,269*	*1,178*	*821*
Lee township	979	987	985
Albany village	*471*	*465*	*548*
Lodi township	844	936	1,128
Rome township	1,263	1,343	1,474
Trimble township	7,736	9,849	8,893
Glouster village	*2,903*	*3,140*	*2,527*
Jacksonville village	*880*	*1,046*	*1,285*
Trimble village	*680*	*806*	*711*
Troy township	1,528	1,480	1,688
Coolville village	*475*	*457*	*570*
Waterloo township	1,917	2,369	2,896
York township	8,740	11,268	11,377
Buchtel village	*799*	*1,178*	*1,180*
Nelsonville city	*5,322*	*6,440*	*6,082*
Auglaize County	**28,034**	**29,527**	**31,246**
Clay township	1,017	1,124	1,439
Duchouquet township [4]	7,356	7,137	7,310
Cridersville village	*559*	*493*	*526*
Wapakoneta city [4]	*5,378*	*5,295*	*5,349*
German township	2,230	2,315	2,384
New Bremen village	*1,485*	*1,502*	*1,586*
Goshen township	618	695	838
Jackson township	2,053	2,220	2,261
Minster village	*1,381*	*1,538*	*1,583*
Logan township	953	1,043	1,191
Buckland village	*242*	*258*	*304*
Moulton township	868	975	1,114
Noble township	931	1,046	1,216
Pusheta township	878	1,053	1,116
St. Marys township	6,582	6,784	6,917
St. Marys city	*5,433*	*5,679*	*5,732*
Salem township	616	850	953
Union township	1,221	1,317	1,513
Uniopolis village	*197*	*193*	*245*
Auglaize County— Continued.			
Washington township	1,452	1,550	1,471
New Knoxville village	*528*	*537*	*487*
Wayne township	1,259	1,409	1,523
Waynesfield village	*561*	*584*	*542*
Belmont County	**94,719**	**93,193**	**76,856**
Colerain township	5,299	6,280	5,401
Flushing township	3,138	3,699	2,915
Flushing village	*1,119*	*1,036*	*868*
Holloway village	*772*	*974*	*788*
Goshen township	3,019	3,430	2,856
Belmont village	*674*	*680*	*572*
Bethesda village	*1,159*	*1,182*	-------
Kirkwood township	1,187	1,294	1,365
Fairview village, total	*217*	*231*	*346*
In Belmont Co.	*7*	*9*	*86*
In Guernsey Co.	*210*	*222*	*260*
Mead township	6,424	5,816	3,264
Shadyside village	*4,098*	*3,084*	-------
Pease township [5]	28,231	23,819	18,884
Bridgeport village	*4,655*	*3,977*	*3,974*
Brookside village	*882*	*426*	*383*
Martins Ferry city [5]	*14,524*	*11,634*	*9,133*
Yorkville village, total	*1,963*	*1,754*	-------
In Belmont Co.	*535*	*436*	-------
In Jefferson Co.	*1,428*	*1,318*	-------
Pultney township	19,537	21,588	18,518
Bellaire city	*15,327*	*15,081*	*12,946*
Richland township	7,444	6,883	5,824
St. Clairsville village	*2,440*	*1,561*	*1,393*
Smith township	1,493	1,759	1,714
Somerset township	1,365	1,516	1,682
Union township	2,519	2,312	1,693
Morristown village	*366*	*315*	*280*
Warren township	6,385	6,770	6,238
Barnesville village	*4,602*	*4,865*	*4,253*
Washington township	1,084	1,195	1,335
Wayne township	847	1,066	1,196
Wheeling township	3,480	4,663	2,790
York township	3,258	1,103	1,181
Powhatan Point village	*2,329*	*406*	*415*
Brown County	**20,148**	**22,621**	**24,832**
Byrd township	808	992	1,052
Clark township	1,088	1,272	1,514
Hamersville village	*267*	*235*	*276*
Eagle township	730	949	997
Franklin township	704	761	817
Green township	1,380	1,515	1,675
Mount Orab village, total	*541*	*545*	*539*
In Green twp.	*526*	*545*	*539*
In Pike twp.	*15*	-------	-------
Huntington township	1,662	1,775	2,016
Aberdeen village	*452*	*477*	*568*
Jackson township	714	850	894
Jefferson township	982	1,119	1,077
Russellville village	*411*	*436*	*438*
Lewis township	1,526	1,714	1,970
Higginsport village	*374*	*353*	*417*
Perry township	1,588	2,018	2,127
Fayetteville village	*330*	*349*	*370*
Pike township	724	825	975
Mount Orab village (see Green twp.).			
Pleasant township	2,528	2,639	2,753
Georgetown village	*1,531*	*1,670*	*1,580*
Scott township	618	754	862
Sterling township	743	947	1,119
Union township	3,099	3,172	3,678
Ripley village	*1,556*	*1,529*	*1,840*
Washington township	1,254	1,319	1,306
Sardinia village	*564*	*561*	*534*

[3] ASHTABULA.—For footnote, see preceding page.
[4] AUGLAIZE.—Part of Wapakoneta city annexed to Duchouquet township since 1920.
[5] BELMONT.—Part of Pease township annexed to Martins Ferry city in 1924.

Digitized by Google

TABLE 4.—POPULATION OF COUNTIES BY MINOR CIVIL DIVISIONS: 1930, 1920, AND 1910—Continued

MINOR CIVIL DIVISION	1930	1920	1910
Butler County	**114,084**	**87,025**	**70,271**
Fairfield township [6]	3,541	2,527	2,120
Hamilton city [6]	52,176	39,675	35,279
Hanover township [6]	2,008	1,061	1,078
Millville village, total [6]	*301*	--------	--------
In Hanover twp.	*91*	--------	--------
In Ross twp.	*210*	--------	--------
Lemon township [6]	5,975	2,992	1,971
Monroe village	*285*	*266*	*255*
Liberty township	1,481	1,024	986
Madison township [6]	2,836	2,502	2,395
Trenton village	*686*	*618*	*564*
Middletown city [6]	29,992	23,594	13,152
Milford township	1,467	1,344	1,397
Somerville village	*351*	*305*	*349*
Morgan township	1,278	1,358	1,386
Oxford township	4,320	3,678	3,309
College Corner village, total	*375*	*348*	*379*
In Butler Co.	*164*	*162*	*181*
In Preble Co.	*211*	*186*	*198*
Oxford village	*2,588*	*2,146*	*2,017*
Reily township	1,080	1,051	1,166
Ross township [6]	1,418	1,239	1,276
Millville village (see Hanover twp.).			
St. Clair township [6]	3,225	2,161	1,955
New Miami village [6]	*1,289*	--------	--------
Seven Mile village, total	*455*	*369*	*340*
In St. Clair twp.	*145*	*91*	*88*
In Wayne twp.	*310*	*278*	*252*
Union township	1,988	1,593	1,534
Wayne township	1,299	1,226	1,267
Jacksonburgh village	*58*	*44*	*55*
Seven Mile village (see St. Clair twp.).			
Carroll County	**16,057**	**15,942**	**15,761**
Augusta township	933	799	866
Brown township	4,141	3,629	2,655
Malvern village	*1,109*	*979*	*753*
Minerva village, total	*2,675*	*2,261*	*1,396*
In Carroll Co.	*1,358*	*1,107*	*640*
In Stark Co.	*1,317*	*1,154*	*756*
Center township	2,884	2,653	2,149
Carrollton village	*2,286*	*2,192*	*1,730*
East township	468	500	572
Fox township	790	903	1,098
Harrison township	678	711	750
Lee township	695	757	828
Loudon township	864	852	925
Monroe township	964	974	1,128
Dellroy village	*342*	*338*	*373*
Sherrodsville village, total	*361*	*377*	*721*
In Monroe twp.	*52*	*59*	*86*
In Orange twp.	*309*	*318*	*635*
Orange township	994	1,098	1,692
Leesville village	*196*	*198*	*194*
Sherrodsville village (see Monroe twp.).			
Perry township	617	656	766
Rose township	1,072	1,314	1,218
Magnolia village, total	*885*	*605*	*556*
In Carroll Co.	*290*	*284*	*281*
In Stark Co.	*595*	*321*	*275*
Union township	432	513	513
Washington township	525	523	601

MINOR CIVIL DIVISION	1930	1920	1910
Champaign County	**24,103**	**25,071**	**26,351**
Adams township	972	1,158	1,293
Concord township	837	879	903
Goshen township	2,331	2,491	2,529
Mechanicsburg village	*1,424*	*1,470*	*1,446*
Harrison township	633	694	776
Springhills village	*85*	*98*	*127*
Jackson township	1,664	1,690	1,758
Christiansburg village	*482*	*473*	--------
St. Paris village, total	*1,177*	*1,226*	*1,261*
In Jackson twp.	*155*	--------	--------
In Johnson twp.	*1,022*	*1,226*	*1,261*
Johnson township	1,917	2,117	2,383
St. Paris village (see Jackson twp.).			
Mad River township	1,529	1,429	1,608
Rush township	1,792	1,886	2,026
North Lewisburg village	*686*	*720*	*793*
Woodstock village	*293*	*336*	*310*
Salem township	1,626	1,745	1,784
Union township	947	1,110	1,096
Mutual village	*129*	*157*	*134*
Urbana township	8,789	8,760	8,923
Urbana city	*7,742*	*7,621*	*7,759*
Wayne township	1,065	1,112	1,272
Clark County	**90,936**	**80,738**	**66,435**
Bethel township	3,573	3,171	3,265
Donnelsville village	*219*	*166*	*202*
New Carlisle village	*1,089*	*1,019*	*1,058*
German township	1,895	1,827	1,905
Tremont City village	*288*	*287*	--------
Greene township	1,413	1,347	1,341
Clifton village, total	*190*	*214*	*239*
In Clark Co.	*37*	*39*	*35*
In Greene Co.	*153*	*175*	*204*
Harmony township	1,850	1,802	1,796
Vienna village	*398*	*392*	*368*
Mad River township	1,758	1,612	1,674
Enon village	*280*	*241*	*249*
Madison township	2,222	2,370	2,277
South Charleston village	*1,208*	*1,267*	*1,181*
Moorefield township	1,504	1,296	1,294
Pike township	1,625	1,497	1,630
North Hampton village [7]	*369*	--------	--------
Pleasant township	1,167	1,268	1,253
Catawba village	*244*	*258*	*234*
Springfield city [7]	68,743	60,840	46,921
Springfield township [7]	5,186	3,698	3,079
Clermont County	**29,786**	**28,291**	**29,551**
Batavia township	3,118	3,026	3,238
Amelia village, total	*427*	*658*	*417*
In Batavia twp.	*229*	*500*	*207*
In Pierce twp.	*198*	*158*	*210*
Batavia village	*1,119*	*1,088*	*1,034*
Franklin township	1,887	2,058	2,100
Felicity village	*580*	*606*	*578*
Goshen township	1,277	1,069	1,187
Jackson township	982	1,132	1,206
Miami township	5,815	4,783	4,562
Loveland village, total	*1,954*	*1,557*	*1,421*
In Clermont Co.	*1,142*	*1,017*	*888*
In Hamilton Co.	*782*	*521*	*522*
In Warren Co.	*30*	*19*	*11*
Milford village, total	*1,915*	*1,525*	*1,381*
In Clermont Co.	*1,850*	*1,454*	*1,265*
In Hamilton Co.	*65*	*71*	*58*

[6] BUTLER.—Parts of Fairfield and St. Clair townships annexed to Hamilton city in 1926 and 1927. Parts of Lemon township annexed to Middletown city in 1920 and 1927, and part of Madison township annexed in 1920. Millville village incorporated from parts of Hanover and Ross townships in 1922. New Miami village incorporated in 1928.

[7] CLARK.—North Hampton village incorporated in 1924. Parts of Springfield township annexed to Springfield city in 1928 and 1929.

Digitized by Google

TABLE 4.—POPULATION OF COUNTIES BY MINOR CIVIL DIVISIONS: 1930, 1920, AND 1910—Continued

MINOR CIVIL DIVISION	1930	1920	1910
Clermont County—Continued.			
Monroe township	1,154	1,279	1,377
Ohio township	2,744	2,557	2,631
New Richmond village	*1,830*	*1,714*	*1,738*
Pierce township	1,501	1,340	1,523
Amelia village (see Batavia twp.).			
Stonelick township	1,341	1,373	1,368
Owensville village	*333*	*295*	*289*
Tate township	2,886	3,039	3,190
Bethel village	*1,312*	*1,340*	*1,201*
Union township	2,061	1,659	1,695
Washington township	1,594	1,565	1,792
Moscow village	*293*	*274*	*327*
Neville village	*135*	*128*	*200*
Wayne township	1,005	1,220	1,331
Newtonsville village	*148*	*120*	*142*
Williamsburg township	2,421	2,191	2,351
Williamsburg village	*1,147*	*969*	*948*
Clinton County	**21,547**	**23,036**	**23,680**
Adams township	576	656	701
Chester township	1,065	1,160	1,209
Clark township	1,403	1,576	1,667
Martinsville village	*369*	*397*	*334*
Green township	1,844	2,025	2,158
New Vienna village	*628*	*704*	*793*
Jefferson township	953	1,110	1,338
Midland village	*297*	*312*	*337*
Liberty township	940	1,086	1,089
Port William village	*245*	*294*	*298*
Marion township	2,192	2,324	2,533
Blanchester village	*1,597*	*1,671*	*1,813*
Richland township	2,241	2,499	2,656
Sabina village	*1,296*	*1,504*	*1,514*
Union township	6,989	6,676	6,215
Wilmington city	*5,332*	*5,037*	*4,491*
Vernon township	914	1,159	1,226
Clarksville village	*401*	*410*	*425*
Washington township	868	948	1,004
Wayne township	889	1,068	1,052
Wilson township	673	749	832
Columbiana County	**86,484**	**83,131**	**76,619**
Butler township	1,573	1,495	1,494
Center township	5,331	4,833	4,670
Lisbon village	*3,405*	*3,113*	*3,084*
Elk Run township	1,265	1,159	1,390
Fairfield township	4,628	4,028	3,551
Columbiana village	*2,485*	*2,114*	*1,582*
Franklin township	664	607	601
Hanover township	1,615	1,522	1,671
Hanoverton village	*287*	*266*	*317*
Knox township	1,971	1,746	1,814
Liverpool township [5]	25,713	24,199	22,368
East Liverpool city [5]	*23,329*	*21,411*	*20,387*
Madison township	1,357	1,301	903
Middleton township	1,882	1,779	1,951
Rogers village	*270*	*241*	*258*
Perry township	12,445	11,727	10,127
Salem city	*10,622*	*10,305*	*8,948*
St. Clair township	2,241	1,443	1,300
Salem township	4,359	4,583	4,759
Leetonia village	*2,332*	*2,688*	*2,665*
Washingtonville village, total	*816*	*823*	*957*
In Columbiana Co.	*555*	*568*	*713*
In Mahoning Co.	*261*	*255*	*244*
Columbiana County—Continued.			
Unity township	7,801	7,813	6,199
East Palestine city	*5,215*	*5,760*	*3,587*
New Waterford village	*491*	*438*	*509*
Washington township	2,683	3,418	3,166
Salineville village	*2,133*	*2,700*	*2,403*
Wayne township	446	491	513
Wellsville township	7,956	8,849	7,769
Wellsville city	*7,956*	*8,849*	*7,769*
West township	1,433	1,421	1,536
Yellow Creek township	1,121	717	837
Coshocton County	**28,976**	**29,595**	**30,121**
Adams township	670	715	815
Bedford township	537	619	656
Bethlehem township	551	552	606
Clark township	707	811	929
Crawford township	773	904	1,047
Franklin township	1,319	1,358	1,384
Jackson township	1,582	1,570	1,610
Roscoe village	*650*	*629*	*595*
Jefferson township	1,052	1,242	1,322
Nellie village	*117*	*144*	*138*
Warsaw village	*386*	*488*	*512*
Keene township	656	623	734
Lafayette township	1,857	1,667	1,585
West Lafayette village	*1,106*	*921*	*840*
Linton township	866	920	1,217
Plainfield village	*183*	*172*	*215*
Mill Creek township	393	467	476
Monroe township	485	616	802
Newcastle township	662	781	899
Oxford township	1,014	840	904
Perry township	422	509	587
Pike township	420	513	507
Tiverton township	515	632	737
Tuscarawas township	12,498	12,116	10,797
Coshocton city	*10,908*	*10,847*	*9,603*
Virginia township	772	811	1,000
Washington township	459	542	631
White Eyes township	766	787	876
Crawford County	**35,345**	**36,054**	**34,036**
Auburn township	1,096	1,059	1,161
Tiro village	*308*	*283*	*321*
Bucyrus city, total [6]	10,027	10,425	8,122
In Bucyrus twp.	*9,205*	---------	*7,805*
In Holmes twp.	*648*	---------	*273*
In Whetstone twp.	*174*	---------	*44*
Bucyrus township, that part outside Bucyrus city	763	894	910
Chatfield township	972	1,006	1,129
Chatfield village	*236*	*239*	*270*
Cranberry township	1,755	1,787	1,819
New Washington village	*921*	*919*	*889*
Dallas township	437	497	469
Galion city	7,674	7,374	7,214
Holmes township, that part outside Bucyrus city	1,155	1,154	1,233
Jackson township	4,761	4,790	4,236
Crestline village	*4,425*	*4,313*	*3,807*
Jefferson township	740	740	802
North Robinson village, total	*185*	*159*	*155*
In Jefferson twp.	*24*	*20*	*24*
In Whetstone twp.	*161*	*139*	*131*
Liberty township	1,109	1,214	1,342
Lykens township	769	814	883

[5] COLUMBIANA.—Part of Liverpool township annexed to East Liverpool city in 1926.
[6] CRAWFORD.—Bucyrus city not returned by townships in 1920

Digitized by Google

TABLE 4.—POPULATION OF COUNTIES BY MINOR CIVIL DIVISIONS: 1930, 1920, AND 1910—Continued

MINOR CIVIL DIVISION	1930	1920	1910
Crawford County—Continued.			
Polk township	778	788	805
Sandusky township	446	486	510
Texas township	361	416	476
Tod township	636	617	774
Vernon township	619	615	722
Whetstone township, that part outside Bucyrus city	1,247	1,378	1,429
North Robinson village (see Jefferson twp.).			
Cuyahoga County	**1,201,455**	[10]**943,495**	[10]**637,425**
Bay village	2,294	751	450
Beachwood village	249	225	-------
Bedford township [10]	1,182	1,905	2,008
Bedford village [10]	6,814	2,677	1,783
Bentleyville village [10]	83	-------	-------
Berea village [10]	5,697	2,959	2,609
Bratenahl village	1,308	1,000	690
Brecksville village [10]	1,308	-------	-------
Broadview Heights village [10]	689	-------	-------
Brook Park village	837	861	-------
Brooklyn village [10]	784	-------	-------
Brooklyn Heights village [10]	413	605	400
Chagrin Falls twp. [10]	26	240	222
Chagrin Falls village [10]	2,739	2,237	1,931
Cleveland city [10]	900,429	796,841	560,663
Cleveland Heights city [10]	50,945	15,236	2,955
Cuyahoga Heights village [10]	710	739	-------
Dover village	2,453	1,754	-------
East Cleveland city	39,667	27,292	9,179
Euclid village [10]	12,751	3,363	1,953
Fairview village [10]	3,689	642	-------
Garfield Heights village	15,589	2,550	-------
Gates Mills village [10]	581	-------	-------
Glenwillow village	215	200	-------
Highland Heights village [10]	281	-------	-------
Hunting Valley village [10]	401	-------	-------
Independence village	1,525	1,074	-------
Lakewood city	70,509	41,732	15,181
Linndale village [10]	400	490	512
Lyndhurst village [10]	1,922	288	-------
Maple Heights village	5,950	1,732	-------
Mayfield village [10]	344	-------	-------
Cuyahoga County—Continued.			
Mayfield Heights village [10]	2,612	-------	-------
Middleburgh Heights village [10]	874	-------	-------
Miles Heights village [10]	2,042	-------	-------
Moreland Hills village [10]	114	-------	-------
Newburgh Heights village	4,152	2,957	940
North Olmsted village	2,624	1,419	1,030
North Randall village [10]	107	652	62
North Royalton village [10]	1,397	-------	-------
Olmsted township [10]	761	1,098	1,050
Olmsted Falls village [10]	673	374	394
Orange township [10]	825	945	850
Orange village [10]	266	-------	-------
Parkview village [10]	108	-------	-------
Parma village [10]	13,899	-------	-------
Parma Heights village	960	310	-------
Pepper Pike village [10]	219	-------	-------
Richmond Heights village	418	265	-------
River Edge township [10]	45	-------	-------
Rocky River village	5,632	1,861	1,174
Seven Hills village [10]	383	-------	-------
Shaker Heights village [10]	17,783	1,616	-------
Solon village [10]	1,027	-------	-------
South Euclid village [10]	4,390	1,605	-------
Strongsville village [10]	1,349	-------	-------
University Heights village [10]	2,237	131	221
Valley View village	594	403	-------
Warrensville township [10]	1,889	2,390	-------
Warrensville Heights village [10]	877	-------	-------
Westview village [10]	345	-------	-------
Darke County	**38,009**	**42,911**	**42,933**
Adams township	2,616	3,104	2,835
Bradford village, total	*1,732*	*2,356*	*1,814*
In Darke Co.	*617*	*853*	*669*
In Miami Co.	*1,115*	*1,503*	*1,175*
Gettysburg village	*418*	*375*	*320*
Allen township	1,225	1,799	1,826
Burkettsville village, total	*155*	*218*	*236*
In Darke Co.	*91*	*92*	*85*
In Mercer Co.	*64*	*126*	*151*
New Weston village	*174*	*232*	*258*
Rossburg village	*176*	*246*	*261*

[10] CUYAHOGA.—County total for 1920 includes population (11,495) of entire townships or parts of townships taken to form villages since 1920, as follows: Brecksville township, taken to form Brecksville village in 1921 and Broadview Heights village in 1926; Brooklyn township, that part outside the village of Linndale, taken to form Brooklyn village, in 1927; Mayfield township, taken to form Gates Mills village in 1921, Highland Heights village in 1920, Mayfield village in 1922, and Mayfield Heights village in 1925; Middleburgh township, that part outside Berea village, taken to form Middleburgh Heights village in 1927; Royalton township taken to form North Royalton village in 1927; Goldwood township, that part outside Fairview village, taken to form Parkview village in 1926; Parma township, taken to form Parma village in 1925; Independence township, taken to form Seven Hills village in 1926; Solon township, taken to form Solon village in 1927; and Strongsville township, taken to form Strongsville village in 1927. Total for 1920 also includes population (8,581) of West Park township, annexed to Cleveland city in 1923. Comparison for 1910 made wherever practicable. All villages made independent of township organization since 1920. Figures shown for 1920 and 1910 for Bedford township are exclusive of Bedford village; Chagrin Falls township, of Chagrin Falls village; Olmsted township, of Olmsted Falls village; Warrensville township, of North Randall village. Besides those already mentioned, the following villages were incorporated: Bentleyville and Moreland Hills villages in 1929, from parts of Chagrin Falls township; Hunting Valley and Pepper Pike villages, in 1924, and Orange village, in 1927, from parts of Orange township; Miles Heights and Warrensville Heights villages, in 1927, from parts of Warrensville township; and Westview village, in 1927, from part of Olmsted township. River Edge township organized from part of Brook Park, in 1926. Parts of Brooklyn Heights and Euclid villages, and part of Warrensville township, annexed to Cleveland city in 1927; part of South Euclid village annexed to Cleveland Heights city in 1928; part of Warrensville township (East View village) annexed to Shaker Heights village in 1920. Name of Lyndhurst village changed from Euclidville in 1920, and University Heights village from Idlewood in 1925.

Digitized by Google

TABLE 4.—POPULATION OF COUNTIES BY MINOR CIVIL DIVISIONS: 1930, 1920, AND 1910—Continued

MINOR CIVIL DIVISION	1930	1920	1910
Darke County—Con.			
Brown township	1,700	2,013	1,944
Ansonia village	*651*	*807*	*656*
Butler township	1,391	1,457	1,592
Castine village	*91*	*146*	*142*
New Madison village, total	*516*	*608*	*628*
In Butler twp	*5*	*5*	-------
In Harrison twp	*511*	*603*	*628*
Franklin township	1,225	1,416	1,469
Greenville township	9,712	10,036	9,263
Greenville city	*7,036*	*7,104*	*6,237*
Harrison township	1,728	1,925	2,064
Hollansburg village	*261*	*262*	*287*
New Madison village (see Butler twp.).			
Jackson township	2,368	2,831	2,968
Union City village [11]	*1,305*	*1,534*	*1,595*
Liberty township	1,331	1,499	1,628
Palestine village	*176*	*199*	*216*
Mississinawa township	878	1,175	1,258
Monroe township	1,443	1,607	1,539
Pittsburg village	*311*	*302*	*240*
Neave township	961	1,019	1,091
Patterson township	1,277	1,455	1,632
Osgood village	*152*	*175*	*214*
Yorkshire village	*131*	*123*	*182*
Richland township	912	1,116	1,070
Twin township	2,529	2,872	2,925
Arcanum village	*1,149*	*1,311*	*1,361*
Gordon village	*137*	*153*	*181*
Ithaca village	*76*	*82*	*100*
Van Buren township	1,133	1,254	1,360
Wabash township	940	1,187	1,225
Washington township	1,100	1,248	1,388
Wayne township	2,755	2,969	2,954
Versailles village	*1,465*	*1,563*	*1,580*
York township	785	929	902
Defiance County	**22,714**	**24,549**	**24,498**
Adams township	1,014	1,106	1,150
Defiance township	9,353	9,564	8,113
Defiance city, total	*8,818*	*8,876*	*7,327*
In Defiance twp	*8,761*	*8,811*	*7,288*
In Noble twp	*57*	*65*	*39*
Delaware township	1,409	1,604	1,735
Sherwood village	*521*	*543*	*566*
Farmer township	930	1,108	1,202
Hicksville township	3,322	3,306	3,441
Hicksville village	*2,445*	*2,378*	*2,395*
Highland township	1,058	1,261	1,380
Mark township	934	1,183	1,433
Milford township	874	968	1,094
Noble township	631	742	767
Defiance city (see Defiance twp.).			
Richland township	1,154	1,227	1,250
Tiffin township	914	1,282	1,448
Washington township	1,121	1,248	1,485
Ney village	*276*	*282*	*298*
Delaware County	**26,016**	**26,013**	**27,182**
Berkshire township	1,878	1,743	1,611
Galena village [12]	*376*	-------	-------
Sunbury village	*784*	*837*	*485*
Berlin township	962	927	976
Brown township	871	875	930
Concord township	1,478	1,319	1,579
Delaware township	9,589	9,630	10,072
Delaware city	*8,675*	*8,756*	*9,078*
Genoa township	959	890	856
Delaware County—Continued.			
Harlem township	846	889	925
Kingston township	469	535	555
Liberty township	1,384	1,365	1,377
Marlboro township	336	370	405
Orange township	963	890	954
Oxford township	1,329	1,340	1,319
Ashley village	*734*	*786*	*706*
Porter township	561	589	659
Radnor township	1,027	1,033	1,082
Scioto township	1,424	1,533	1,650
Ostrander village	*391*	*391*	*431*
Thompson township	521	581	666
Trenton township	806	851	882
Troy township	613	653	684
Erie County	**42,133**	**39,780**	**38,327**
Berlin township	1,767	1,744	1,933
Berlin Heights village	*569*	*514*	*554*
Florence township	1,062	1,019	1,105
Groton township	684	697	740
Huron township	2,324	2,318	2,387
Huron village	*1,699*	*1,703*	*1,756*
Kelleys Island township	638	708	1,017
Kelleys Island village	*638*	*708*	*1,017*
Margaretta township	2,930	2,554	2,662
Milan township	1,706	1,721	1,847
Milan village	*678*	*653*	*696*
Oxford township	761	817	961
Perkins township	3,292	3,064	3,534
Portland township	24,622	22,897	19,989
Sandusky city	*24,622*	*22,897*	*19,989*
Vermilion township	2,347	2,250	2,152
Vermilion village	*1,464*	*1,436*	*1,369*
Fairfield County	**44,010**	**40,484**	**39,201**
Amanda township	1,819	1,766	1,774
Amanda village	*557*	*531*	*484*
Berne township	2,325	2,484	2,363
Sugar Grove village	*388*	*420*	*368*
Bloom township	1,641	1,559	1,827
Lithopolis village	*298*	*283*	*331*
Clear Creek township	1,492	1,606	1,697
Greenfield township	1,808	1,653	1,702
Carroll village	*351*	*348*	*284*
Hocking township [13]	2,749	3,520	2,919
Lancaster township	18,716	14,706	13,093
Lancaster city [13]	*18,716*	*14,706*	*13,093*
Liberty township	3,053	2,788	2,703
Baltimore village	*720*	*566*	*551*
Basil village	*716*	*606*	*504*
Madison township	721	884	995
Pleasant township [13]	1,911	1,778	1,931
Pleasantville village, total	*495*	*479*	*608*
In Pleasant twp	*280*	*318*	*399*
In Walnut twp	*215*	*161*	*209*
Richland township	1,059	1,176	1,292
Rushville village	*201*	*209*	*246*
West Rushville village	*158*	*142*	*147*
Rush Creek township	2,355	2,316	2,483
Bremen village	*1,252*	*1,134*	*925*
Violet township	1,844	1,742	1,766
Pickerington village	*368*	*558*	*310*
Walnut township	2,517	2,506	2,656
Millersport village	*393*	*370*	-------
Pleasantville village (see Pleasant twp.).			
Thurston village	*430*	*394*	-------

[11] DARKE.—See footnote on Union City, Table 5, for combined population of Union City village in Ohio and Union City in Indiana.
[12] DELAWARE.—Galena village incorporated in 1923.
[13] FAIRFIELD.—Part of Hocking township annexed to Lancaster city in 1924 and parts of Pleasant township annexed in 1923 and 1925.

Digitized by Google

TABLE 4.—POPULATION OF COUNTIES BY MINOR CIVIL DIVISIONS: 1930, 1920, AND 1910—Continued

MINOR CIVIL DIVISION	1930	1920	1910
Fayette County	**20,755**	**21,518**	**21,744**
Concord township	617	565	713
Green township	617	636	694
Jasper township	1,222	1,555	1,590
Milledgeville village	*155*	*217*	*187*
Octa village	*64*	*107*	*91*
Jefferson township	2,215	2,556	2,718
Jeffersonville village	*656*	*790*	*716*
Madison township	1,005	1,115	1,233
Marion township	858	922	949
New Holland village, total	*741*	*810*	*804*
In Fayette Co.	*110*	*131*	*132*
In Pickaway Co.	*631*	*679*	*672*
Paint township	1,694	1,902	2,079
Bloomingburg village	*543*	*552*	*610*
Perry township	742	845	930
Union township	10,522	9,982	9,402
Washington Court House city	*8,426*	*7,962*	*7,277*
Wayne township	1,263	1,440	1,436
Franklin County	**361,055**	**283,951**	**221,567**
Blendon township	4,369	3,475	2,825
Westerville village	*2,879*	*2,480*	*1,903*
Brown township	651	659	727
Clinton township [14]	2,786	5,908	9,132
Franklin township [14]	11,770	5,763	4,220
Grandview Heights village	*6,358*	*1,185*	*489*
Marble Cliff village	*318*	*216*	*88*
Hamilton township	2,888	1,881	1,696
Lockbourne village	*299*	*279*	*307*
Jackson township	3,663	2,539	2,591
Grove City village	*1,546*	*905*	*877*
Jefferson township	1,481	1,211	1,118
Madison township	4,152	3,495	3,419
Canal Winchester village	*906*	*791*	*740*
Groveport village	*946*	*671*	*643*
Marion township [14]	12,466	4,300	7,673
Bexley village	*7,396*	*1,342*	*682*
East Columbus village, total	*1,958*	*1,328*	.....
In Marion twp.	.....	.....	.....
In Mifflin twp.	*1,952*	*1,311*	.....
In Truro twp.	*6*	*17*	.....
Hanford village	*220*	*160*	*361*
Mifflin township	6,013	3,844	3,089
East Columbus village (see Marion twp.).			
Gahanna village	*417*	*347*	*294*
Montgomery township	290,564	237,031	172,207
Columbus city [14]	*290,564*	*237,031*	*181,511*
Norwich township	1,746	1,577	1,524
Hilliard village	*465*	*451*	*370*
Perry township [14]	5,255	2,309	1,790
Upper Arlington village	*3,059*	*620*	.....
Plain township	1,148	1,008	1,077
New Albany village	*215*	*200*	*215*
Pleasant township	1,641	1,676	1,932
Harrisburg village	*276*	*258*	*286*
Prairie township	2,178	1,476	1,404
Sharon township	3,459	2,326	1,951
Worthington village	*1,239*	*705*	*547*
Truro township [14]	3,718	2,457	2,078
East Columbus village (see Marion twp.).			
Reynoldsburg village	*562*	*491*	*431*
Washington township	1,107	1,016	1,114
Dublin village	*224*	*211*	*259*
Fulton County	**23,477**	**23,445**	**23,914**
Amboy township	1,557	1,522	1,590
Metamora village	*552*	*484*	*475*
Chesterfield township	884	1,012	1,010
Clinton township	4,584	4,778	4,383
Wauseon village	*2,889*	*3,035*	*2,650*
Dover township	983	990	1,145
Franklin township	841	926	964
Fulton township	1,805	1,677	1,637
Swanton village, total	*1,506*	*1,248*	*1,058*
In Fulton twp.	*706*	*591*	*493*
In Swan Creek twp.	*800*	*657*	*565*
German township	3,064	3,137	3,088
Archbold village	*1,185*	*1,125*	*1,082*
Gorham township	1,842	2,076	2,174
Fayette village	*847*	*936*	*915*
Pike township	997	1,001	1,099
Royalton township	1,179	1,135	1,272
Lyons village	*390*	*329*	*408*
Swan Creek township	2,701	2,464	2,415
Delta village, total	*1,778*	*1,543*	*1,689*
In Swan Creek twp.	*117*	*108*	.....
In York twp.	*1,661*	*1,435*	*1,689*
Swanton village (see Fulton twp.).			
York township	3,040	2,727	3,137
Delta village (see Swan Creek twp.).			
Gallia County	**23,050**	**23,311**	**25,745**
Addison township	1,138	1,024	1,143
Cheshire township	1,654	1,683	1,775
Clay township	1,102	1,091	1,298
Chambersburg village	*192*	*164*	*209*
Gallipolis township	7,809	6,642	7,199
Gallipolis city	*7,106*	*6,070*	*5,560*
Green township	1,109	1,160	1,167
Greenfield township	603	804	977
Guyan township	1,279	1,583	1,742
Crown City village	*292*	*288*	*295*
Harrison township	857	985	1,191
Huntington township	1,286	1,512	1,498
Vinton village	*344*	*407*	*324*
Morgan township	791	899	960
Ohio township	1,153	1,277	1,445
Perry township	815	857	1,004
Raccoon township	1,042	1,119	1,253
Centerville village	*127*	*96*	*145*
Springfield township	1,429	1,461	1,609
Walnut township	983	1,214	1,484
Geauga County	**15,414**	**15,036**	**14,670**
Auburn township	668	737	743
Bainbridge township	920	817	747
Burton township	1,253	1,181	1,216
Burton village	*597*	*592*	*650*
Chardon township	2,456	2,219	2,149
Chardon village	*1,818*	*1,566*	*1,542*
Chester township	896	845	794
Claridon township	761	716	702
Hambden township	604	634	579
Huntsburg township	885	885	800
Middlefield township	1,660	1,560	1,327
Middlefield village	*726*	*706*	*640*
Montville township	634	672	659
Munson township	691	736	709
Newbury township	679	793	855
Parkman township	857	855	854
Russell township	763	762	778
South Russell village [15]	*141*	.....	.....
Thompson township	869	816	916
Troy township	818	808	842

[14] FRANKLIN.—Parts of Clinton township, including East Linden village (population 724 in 1920) and Linden Heights village (1,731 in 1920; 991 in 1910), and parts of Franklin, Marion, Perry, and Truro townships annexed to Columbus city at various dates since 1920.

[15] GEAUGA.—South Russell village incorporated in 1923.

Digitized by Google

TABLE 4.—POPULATION OF COUNTIES BY MINOR CIVIL DIVISIONS: 1930, 1920, AND 1910—Continued

MINOR CIVIL DIVISION	1930	1920	1910
Greene County	**33, 259**	**31, 221**	**29, 733**
Bath township	4, 101	3, 126	2, 371
Fairfield village	*1, 240*	*329*	*292*
Osborn village	*1, 271*	*1, 059*	*866*
Beaver Creek township	2, 657	2, 229	1, 959
Caesar Creek township	838	882	915
Cedarville township	2, 161	2, 226	2, 295
Cedarville village	*940*	*1, 028*	*1, 059*
Jefferson township	1, 098	1, 209	1, 283
Bowersville village	*310*	*312*	*297*
Miami township	2, 389	2, 252	2, 417
Clifton village, total	*190*	*214*	*239*
In Greene Co	*153*	*175*	*204*
In Clark Co	*37*	*39*	*35*
Yellow Springs village	*1, 427*	*1, 264*	*1, 360*
New Jasper township	722	781	845
Ross township	866	1, 030	1, 011
Silver Creek township	1, 825	2, 044	2, 097
Jamestown village	*944*	*1, 059*	*1, 133*
Spring Valley township	1, 335	1, 370	1, 355
Spring Valley village	*478*	*444*	*443*
Sugar Creek township	1, 376	1, 193	1, 196
Bellbrook village	*389*	*286*	*283*
Xenia township [16]	13, 891	12, 870	12, 009
Xenia city [16]	*10, 597*	*9, 110*	*8, 706*
Guernsey County	**41, 486**	**45, 352**	**42, 716**
Adams township	516	574	608
Cambridge township [16a]	18, 399	16, 535	13, 687
Cambridge city [16a]	*16, 129*	*13, 104*	*11, 327*
Center township	1, 621	2, 279	2, 040
Lore City village, total	*580*	*784*	*609*
In Center twp	*152*	*224*	*186*
In Richland twp	*172*	*210*	*157*
In Wills twp	*256*	*350*	*266*
Jackson township	5, 503	7, 340	7, 328
Byesville village	*2, 638*	*3, 775*	*3, 156*
Jefferson township	444	533	570
Knox township	463	533	640
Liberty township	893	991	1, 090
Kimbolton village	*218*	*256*	*277*
Londonderry township	763	845	1, 009
Madison township	550	618	755
Millwood township	1, 472	1, 742	1, 922
Quaker City village	*613*	*732*	*746*
Salesville village	*193*	*247*	*265*
Monroe township	506	561	682
Oxford township	966	1, 033	1, 137
Fairview village, total	*217*	*231*	*346*
In Guernsey Co	*210*	*222*	*260*
In Belmont Co	*7*	*9*	*86*
Richland township	2, 056	2, 322	2, 110
Lore City village (see Center twp.).			
Senecaville village	*993*	*947*	*893*
Spencer township	1, 059	1, 350	1, 416
Cumberland village	*556*	*636*	*609*
Valley township	3, 462	4, 785	4, 371
Pleasant City village	*627*	*781*	*788*
Washington township	356	400	489
Westland township	680	748	649
Wheeling township	625	732	815
Wills township	1, 152	1, 431	1, 398
Lore City village (see Center twp.).			
Washington village	*336*	*383*	*366*

MINOR CIVIL DIVISION	1930	1920	1910
Hamilton County	**589, 356**	**493, 678**	**460, 732**
Anderson township	4, 834	2, 984	4, 050
Newtown village	*939*	*534*	*546*
Cincinnati city [17]	451, 160	401, 247	363, 591
Colerain township	3, 664	2, 891	3, 034
Columbia township [17]	36, 338	21, 947	23, 387
Madeira village, total	*1, 162*	*600*	--------
In Columbia twp	*956*	*503*	--------
In Sycamore twp	*206*	*97*	--------
Milford village, total	*1, 915*	*1, 525*	*1, 321*
In Hamilton Co	*65*	*71*	*58*
In Clermont Co	*1, 850*	*1, 454*	*1, 263*
Norwood city, total	*33, 411*	*24, 966*	*16, 185*
In Columbia twp	*25, 207*	*17, 540*	*10, 799*
In Millcreek twp	*8, 204*	*7, 426*	*5, 386*
Silverton village, total	*1, 843*	*795*	*459*
In Columbia twp	*1, 191*	*524*	*329*
In Sycamore twp	*652*	*271*	*130*
Terrace Park village	*713*	*410*	*448*
Crosby township	543	758	866
Delhi township	2, 821	1, 953	3, 704
Green township [17]	13, 172	8, 050	6, 306
Cheviot village [17]	*8, 046*	*4, 108*	*1, 830*
Harrison township	1, 936	1, 891	1, 063
Harrison village [17]	*1, 449*	*1, 309*	*1, 368*
Miami township	5, 294	4, 297	4, 498
Addyston village	*1, 768*	*1, 448*	*1, 543*
Cleves village	*1, 711*	*1, 454*	*1, 423*
North Bend village	*597*	*597*	*560*
Millcreek township	20, 253	17, 729	21, 476
Elmwood Place village	*4, 562*	*3, 991*	*3, 423*
Norwood city (see Columbia twp.).	--------	--------	--------
St. Bernard city	*7, 487*	*6, 312*	*5, 002*
Springfield township [17]	25, 460	14, 174	14, 797
Arlington Heights village, total	*1, 214*	*780*	*468*
In Springfield twp	*540*	*341*	*310*
In Sycamore twp	*674*	*389*	*158*
Glendale village	*2, 360*	*1, 759*	*1, 731*
Lockland village, total	*5, 793*	*4, 007*	*3, 439*
In Springfield twp	*2, 732*	*1, 876*	*1, 865*
In Sycamore twp	*2, 971*	*2, 131*	*1, 574*
Mount Healthy village	*3, 530*	*2, 255*	*1, 799*
North College Hill village	*4, 139*	*1, 104*	--------
Wyoming village	*3, 767*	*2, 328*	*1, 893*
Sycamore township	20, 172	12, 771	9, 934
Arlington Heights village (see Springfield twp.).			
Deer Park village	*2, 642*	*824*	--------
Lockland village (see Springfield twp.).			
Madeira village (see Columbia twp.).			
Montgomery village	*394*	*378*	--------
Reading village	*5, 723*	*4, 540*	*3, 985*
Sharonville village	*1, 111*	*753*	--------
Silverton village (see Columbia twp.).			
Symmes township	2, 142	1, 519	1, 789
Loveland village, total	*1, 954*	*1, 557*	*1, 421*
In Hamilton Co	*782*	*521*	*522*
In Clermont Co	*1, 142*	*1, 017*	*888*
In Warren Co	*30*	*19*	*11*
Whitewater township	1, 567	1, 467	1, 337

[16] GREENE.—Part of Xenia township annexed to Xenia city in 1920.

[16a] GUERNSEY.—Part of Cambridge township annexed to Cambridge city in 1930.

[17] HAMILTON.—Part of Springfield township annexed to Cincinnati city in 1923; parts of Columbia township annexed in 1925 and 1928; and parts of Green township annexed in 1926 and 1930. Part of Green township annexed to Cheviot village in 1928. See footnote on Harrison, Table 5, for combined population of Harrison village in Ohio and West Harrison town in Indiana.

Digitized by Google

TABLE 4.—POPULATION OF COUNTIES BY MINOR CIVIL DIVISIONS: 1930, 1920, AND 1910—Continued

MINOR CIVIL DIVISION	1930	1920	1910
Hancock County	**40,404**	**38,394**	**37,860**
Allen township	1,100	1,066	1,198
Van Buren village	*279*	*273*	*303*
Amanda township	961	1,056	1,139
Vanlue village	*351*	*368*	*400*
Biglick township	1,003	989	1,102
Blanchard township	1,055	1,090	1,285
Benton Ridge village	*245*	*240*	*352*
Cass township	681	727	724
Delaware township	1,166	1,288	1,451
Mount Blanchard village	*401*	*427*	*451*
Eagle township	966	947	1,041
Findlay township	19,363	17,021	14,858
Findlay city	*19,363*	*17,021*	*14,858*
Jackson township	845	942	957
Liberty township	1,210	1,180	1,309
Madison township	1,385	1,521	1,716
Arlington village	*701*	*666*	*798*
Marion township	955	963	1,050
Orange township	1,072	1,221	1,222
Pleasant township	1,921	2,152	2,341
McComb village	*932*	*1,012*	*1,068*
Portage township	582	646	775
Union township	1,620	1,554	1,796
Mount Cory village	*237*	*252*	*290*
Rawson village	*453*	*416*	*470*
Van Buren township	997	1,040	1,035
Jenera village	*261*	*269*	*259*
Washington township	3,522	2,971	2,861
Arcadia village	*490*	*376*	*380*
Fostoria city, total	*12,790*	*9,987*	*9,597*
In Hancock Co.	*2,149*	*1,658*	*1,545*
In Seneca Co.	*10,641*	*8,329*	*8,052*
Hardin County	**27,635**	**29,167**	**30,407**
Blanchard township	1,462	1,515	1,810
Dunkirk village	*905*	*894*	*1,109*
Buck township	2,736	2,835	2,672
Kenton city, total	*7,069*	*7,690*	*7,185*
In Buck twp.	*1,856*	*1,875*	*1,622*
In Pleasant twp.	*5,213*	*5,815*	*5,563*
Cessna township	538	665	720
Dudley township	974	1,129	1,294
Goshen township	659	740	848
Hale township	1,531	1,826	1,842
Mount Victory village	*597*	*723*	*740*
Ridgeway village, total	*375*	*456*	*427*
In Hardin Co.	*269*	*309*	*272*
In Logan Co.	*106*	*147*	*155*
Jackson township	1,774	1,926	2,196
Forest village	*1,103*	*1,143*	*1,285*
Patterson village	*169*	*173*	*191*
Liberty township	3,543	3,387	3,740
Ada village	*2,499*	*2,321*	*2,465*
Lynn township	763	893	974
McDonald township	1,663	1,565	1,810
Marion township	2,872	2,673	2,356
Alger village	*857*	*787*	*730*
McGuffey village	*710*	*688*	*491*
Pleasant township	6,299	7,031	6,872
Kenton city (see Buck twp.).			
Roundhead township	1,070	1,088	1,166
Taylor Creek township	622	717	769
Washington township	1,129	1,177	1,338
Harrison County	**18,844**	**19,625**	**19,076**
Archer township	460	498	567
Athens township	1,015	933	943
New Athens village	*464*	*403*	*376*
Cadiz township	3,822	3,109	3,076
Cadiz village	*2,597*	*2,084*	*1,971*
Franklin township	552	632	839
Deersville village	*108*	*115*	*187*
Freeport township	1,006	1,074	1,193
Freeport village	*578*	*626*	*624*
Harrison County—Continued.			
German township	851	1,074	1,107
Green township	2,187	2,008	1,618
Hopedale village	*742*	*561*	*391*
Monroe township	1,047	1,223	1,439
Bowerston village	*440*	*500*	*514*
Moorefield township	908	1,059	1,016
North township	1,321	1,478	1,624
Scio village	*760*	*861*	*958*
Nottingham township	420	494	617
Rumley township	1,436	1,416	1,562
Jewett village	*876*	*852*	*917*
Short Creek township	2,638	3,212	2,000
Harrisville village	*380*	*356*	*364*
Stock township	424	489	489
Washington township	757	976	986
Henry County	**22,524**	**23,363**	**25,119**
Bartlow township	2,461	2,524	2,696
Deshler village	*1,538*	*1,614*	*1,615*
Damascus township	1,362	1,513	2,067
McClure village	*435*	*433*	*547*
Flatrock township	1,232	1,283	1,475
Florida village	*173*	*159*	*234*
Holgate village, total	*951*	*1,039*	*1,095*
In Flatrock twp.	*13*	*13*	-------
In Pleasant twp.	*938*	*1,026*	*1,095*
Freedom township	854	939	999
Harrison township	961	1,010	1,193
Napoleon village, total	*4,545*	*4,143*	*4,007*
In Harrison twp.	*86*	*100*	*109*
In Liberty twp.	*9*	*11*	*7*
In Napoleon twp.	*4,450*	*4,032*	*3,891*
Liberty township	1,707	1,699	1,857
Liberty Center village	*748*	*635*	*647*
Napoleon village (see Harrison twp.).			
Marion township	1,587	1,719	1,906
Hamler village	*555*	*560*	*596*
Monroe township	1,598	1,704	1,741
Malinta village	*348*	*348*	*345*
Napoleon township	5,590	5,197	5,131
Napoleon village (see Harrison twp.).			
Pleasant township	2,149	2,295	2,518
Holgate village (see Flatrock twp.).			
Richfield township	1,019	1,247	1,447
Ridgeville township	1,035	1,149	1,153
Washington township	969	1,053	936
Highland County	**25,416**	**27,610**	**28,711**
Brush Creek township	1,211	1,341	1,464
Sinking Spring village	*177*	*128*	*187*
Clay township	872	1,009	1,126
Concord township	810	923	980
Dodson township	1,533	1,744	1,887
Lynchburg village	*792*	*898*	*923*
Fairfield township	2,353	2,349	2,370
Highland village	*231*	*235*	*272*
Leesburg village	*830*	*849*	*828*
Hamer township	601	774	752
Jackson township	628	704	765
Liberty township	5,557	5,839	5,891
Hillsboro village	*4,040*	*4,356*	*4,296*
Madison township	5,100	5,521	5,438
Greenfield village	*3,871*	*4,344*	*4,228*
Marshall township	577	610	628
New Market township	682	808	892
Paint township	1,766	1,821	1,908
Penn township	932	998	1,073
Salem township	544	610	713
Union township	636	849	1,000
Washington township	533	574	626
White Oak township	1,081	1,136	1,198
Mowrystown village	*372*	*360*	*386*

Digitized by Google

TABLE 4.—POPULATION OF COUNTIES BY MINOR CIVIL DIVISIONS: 1930, 1920, AND 1910—Continued

MINOR CIVIL DIVISION	1930	1920	1910
Hocking County	**20,407**	**23,291**	**23,650**
Benton township	570	739	909
Falls township [18]	8,328	7,802	6,716
Logan city [18]	*6,080*	*5,493*	*4,850*
Good Hope township	857	922	1,083
Green township	1,799	1,758	1,532
Laurel township	585	667	765
Marion township	828	1,028	1,165
Perry township	1,193	1,374	1,601
Laurelville village	*449*	*425*	*457*
Salt Creek township	822	946	1,194
Starr township	1,472	1,688	1,795
Ward township	3,484	5,772	6,159
Murray City village	*1,048*	*1,493*	*1,386*
Washington township	460	595	731
Holmes County	**16,726**	**16,965**	**17,909**
Berlin township	1,224	1,133	1,216
Clark township	1,435	1,360	1,436
Hardy township	3,114	3,018	3,013
Millersburg village	*2,203*	*2,098*	*2,020*
Killbuck township	1,373	1,345	1,251
Killbuck village	*703*	*575*	*409*
Knox township	492	673	764
Nashville village, total	*177*	*211*	*268*
In Knox twp	*37*	*53*	*61*
In Washington twp	*140*	*158*	*207*
Mechanic township	892	947	965
Monroe township	537	616	736
Paint township	1,043	1,012	1,085
Prairie township	1,083	1,113	1,158
Holmesville village	*342*	*359*	*320*
Richland township	916	1,066	1,110
Glenmont village	*279*	*287*	*269*
Ripley township	1,015	1,109	1,237
Salt Creek township	1,313	1,282	1,298
Walnut Creek township	1,333	1,319	1,465
Washington township	956	972	1,175
Nashville village (see Knox twp.).			
Huron County	**33,700**	**32,424**	**34,206**
Bellevue township [19]	3,644	----------	----------
Bellevue city, total	*6,256*	*5,776*	*5,209*
In Huron Co	*3,644*	*3,567*	*3,302*
In Sandusky Co	*2,612*	*2,209*	*1,907*
Bronson township	671	694	772
Clarksfield township	666	750	858
Fairfield township	903	925	1,098
Fitchville township	537	597	660
Greenfield township	558	580	632
Greenwich township	1,428	1,356	1,526
Greenwich village	*956*	*827*	*876*
Hartland township	547	590	685
Lyme township [19]	654	4,251	4,162
New Haven township	5,645	4,614	3,836
Plymouth village, total	*1,339*	*1,374*	*1,314*
In Huron Co	*515*	*488*	*494*
In Richland Co	*824*	*886*	*820*
Willard village, total	*4,514*	*3,889*	*2,950*
In New Haven twp	*3,956*	*3,296*	*2,453*
In Richmond twp	*558*	*593*	*497*
New London township	2,004	2,016	2,152
New London village	*1,527*	*1,470*	*1,557*
Norwalk township	8,891	8,054	9,286
Norwalk city	*7,776*	*7,379*	*7,858*
Huron County—Con.			
Norwich township	727	796	777
Peru township	660	762	816
Richmond township	1,338	1,299	1,390
Willard village (see New Haven twp.).			
Ridgefield township	1,777	2,020	1,976
Monroeville village	*1,080*	*1,185*	*1,152*
Ripley township	646	618	725
Sherman township	531	590	675
Townsend township	866	842	980
Wakeman township	1,007	1,070	1,200
Wakeman village [19]	*452*	----------	----------
Jackson County	**25,040**	**27,342**	**30,791**
Bloomfield township	606	634	855
Coal township	1,748	2,234	3,822
Coalton village	*646*	*790*	*1,111*
Franklin township	828	770	822
Hamilton township	377	434	529
Jackson township	936	1,057	1,438
Jefferson township	2,716	2,242	2,149
Oak Hill village, total	*1,578*	*1,394*	*1,148*
In Jefferson twp	*844*	*665*	*537*
In Madison twp	*734*	*729*	*611*
Liberty township	943	1,032	1,353
Lick township	6,916	6,881	7,007
Jackson city	*5,922*	*5,842*	*5,468*
Madison township	2,001	2,029	1,838
Oak Hill village (see Jefferson twp.).			
Milton township	1,144	1,675	2,091
Scioto township	827	950	1,103
Washington township	679	717	909
Wellston township	5,319	6,687	6,875
Wellston city	*5,319*	*6,687*	*6,875*
Jefferson County	**88,307**	**77,580**	**65,423**
Brush Creek township	393	392	443
Cross Creek township [20]	2,238	1,902	1,694
New Alexandria village	*241*	*141*	*185*
Island Creek township	6,343	3,433	3,369
Toronto village, total	*7,044*	*4,684*	*4,271*
In Island Creek twp	*3,589*	*1,849*	*1,692*
In Knox twp	*3,455*	*2,835*	*2,579*
Knox township	6,079	4,780	4,917
Empire village	*703*	*491*	*509*
Stratton village, total	*791*	*593*	----------
In Knox twp	*494*	*436*	----------
In Saline twp	*297*	*157*	----------
Toronto village (see Island Creek twp.).			
Mount Pleasant township	3,900	4,372	4,516
Dillonvale village, total	*1,454*	*1,643*	*1,519*
In Mount Pleasant twp	*1,127*	*1,643*	*1,519*
In Smithfield twp	*307*	----------	----------
Mount Pleasant village	*674*	*635*	*791*
Ross township	506	493	571
Salem township	1,365	1,380	1,444
Richmond village	*388*	*358*	*372*
Saline township	2,601	2,098	1,822
Stratton village (see Knox twp.).			

[18] HOCKING.—Part of Falls township annexed to Logan city in 1929.

[19] HURON.—Bellevue township organized from part of Lyme township (comprising that part of Bellevue city in Huron County) in 1927. Wakeman village incorporated in 1922.

[20] JEFFERSON.—Parts of Cross Creek and Steubenville townships annexed to Steubenville city in 1927. Name of Tiltonville village changed from Grover in 1930.

Digitized by Google

TABLE 4.—POPULATION OF COUNTIES BY MINOR CIVIL DIVISIONS: 1930, 1920, AND 1910—Continued

MINOR CIVIL DIVISION	1930	1920	1910
Jefferson County—Continued.			
Smithfield township	6,773	6,950	6,183
Adena village	*1,286*	*724*	*570*
Dillonvale village (see Mt. Pleasant twp.).			
Smithfield village	*1,023*	*620*	*589*
Springfield township	3,566	4,358	3,453
Amsterdam village	*1,171*	*1,271*	*1,041*
Bergholz village	*918*	*1,315*	*1,011*
Steubenville city [20]	35,422	28,508	22,391
Steubenville township [20]	7,599	6,620	5,484
Mingo Junction village	*5,039*	*4,616*	*4,049*
Warren township	6,809	6,846	4,109
Tiltonville village [20]	*2,242*	*1,694*	*366*
Yorkville village, total	*1,963*	*1,754*	-------
In Jefferson Co.	*1,428*	*1,318*	-------
In Belmont Co.	*535*	*436*	-------
Wayne township	1,678	1,967	1,830
Bloomfield village	*266*	*191*	*185*
Wells township	3,035	3,481	3,197
Brilliant village	*1,682*	*1,500*	*742*
Knox County	**29,338**	**29,580**	**30,181**
Berlin township	674	647	700
Brown township	661	766	886
Butler township	403	468	590
Clay township	712	741	838
Martinsburg village	*189*	*218*	*252*
Clinton township	12,321	11,732	11,192
Mount Vernon city, total	*9,370*	*9,237*	*9,087*
In Clinton twp.	*9,294*	*9,237*	*9,087*
In Pleasant twp.	*76*	-------	-------
College township	699	646	769
Gambier village	*498*	*433*	*537*
Harrison township	478	493	575
Hilliar township	1,447	1,480	1,359
Centerburg village	*761*	*775*	*728*
Howard township	768	841	875
Jackson township	500	596	603
Jefferson township	621	678	802
Liberty township	800	828	898
Middlebury township	693	713	777
Milford township	592	607	706
Miller township	578	607	700
Monroe township	736	963	812
Morgan township	468	531	622
Morris township	1,060	936	962
Fredericktown village, total	*1,257*	*1,194*	*1,021*
In Morris twp.	*161*	*130*	*92*
In Wayne twp.	*1,096*	*1,064*	*929*
Pike township	836	923	1,063
Pleasant township	735	695	784
Mount Vernon city (see Clinton twp.).			
Union township	1,800	1,975	1,967
Danville village [21]	*764*	*383*	*373*
Gann village	*277*	*342*	*341*
Wayne township	1,756	1,714	1,611
Fredericktown village (see Morris twp.).			
Lake County	**41,674**	**28,667**	**22,927**
Concord township	710	623	608
Kirtland township [22]	1,602	957	1,047
Kirtland Hills village, total [22]	*206*	-------	-------
In Kirtland twp.	*128*	-------	-------
In Mentor twp.	*78*	-------	-------
Lake County—Con.			
Kirtland township—Continued.			
Waite Hill village, total [22]	*257*	-------	-------
In Kirtland twp.	*118*	-------	-------
In Willoughby twp.	*119*	-------	-------
Willoughby village, total	*4,252*	*2,656*	*2,072*
In Kirtland twp.	*207*	-------	-------
In Willoughby twp.	*4,045*	*2,656*	*2,072*
Leroy township	683	693	664
Madison township	3,267	2,885	2,876
Madison village	*927*	*898*	*863*
Mentor township [22]	3,772	2,112	1,977
Kirtland Hills village, (see Kirtland twp.).			
Mentor village	*1,589*	*851*	*732*
Mentor-on-the-Lake village [22]	*230*	-------	-------
Painesville township	18,673	14,019	9,601
Fairport Harbor village	*4,972*	*4,211*	*2,263*
Painesville city	*10,944*	*7,272*	*5,501*
Richmond village	*314*	*248*	*293*
Perry township	2,072	1,693	1,784
North Perry village [22]	*316*	-------	-------
Perry village	*602*	*473*	-------
Willoughby township [22]	10,895	5,685	4,370
Lakeline village [22]	*75*	-------	-------
Waite Hill village (see Kirtland twp.).			
Wickliffe village	*2,491*	*1,608*	-------
Willoughby village (see Kirtland twp.).			
Willowick village [22]	*667*	-------	-------
Lawrence County	**44,541**	**39,540**	**39,483**
Aid township	1,022	1,108	1,118
Decatur township	864	795	950
Elizabeth township	2,545	2,236	2,787
Fayette township	2,556	2,253	2,100
South Point village, total	*499*	*406*	*316*
In Fayette twp.	*359*	*337*	*259*
In Perry twp.	*140*	*69*	*57*
Hamilton township	1,207	1,320	1,206
Hanging Rock village	*550*	*591*	*662*
Lawrence township	1,582	1,337	1,669
Mason township	1,298	1,363	1,639
Perry township	2,182	1,685	1,719
South Point village (see Fayette twp.).			
Rome township	2,433	2,236	2,530
Athalia village	*205*	*233*	*226*
Symmes township	780	953	909
Union township	4,541	3,940	3,563
Chesapeake village	*1,094*	*821*	*541*
Proctorville village	*675*	*629*	*577*
Upper township [23]	20,353	17,474	16,286
Coal Grove village	*2,181*	*1,851*	*1,769*
Ironton city [23]	*16,621*	*14,007*	*13,147*
Washington township	1,350	1,082	1,009
Windsor township	1,828	1,758	2,003
Licking County	**59,962**	**56,426**	**55,390**
Bennington township	606	617	726
Bowling Green township	678	609	715
Burlington township	776	829	961
Eden township	409	507	588
Etna township	1,014	975	1,018
Fallsburg township	444	547	673

[20] JEFFERSON.—For footnote, see preceding page.

[21] KNOX.—Buckeye City village (population 310 in 1920; 269 in 1910) consolidated in 1923 with Danville village under the name of Danville.

[22] LAKE.—Kirtland Hills village incorporated from parts of Kirtland and Mentor townships in 1926; Waite Hill village incorporated from parts of Kirtland and Willoughby townships in 1928. Mentor-on-the-Lake village incorporated in 1924, North Perry village in 1925, Lakeline village in 1929, and Willowick village in 1922.

[23] LAWRENCE.—Part of Upper township annexed to Ironton city in 1926.

Google

TABLE 4.—POPULATION OF COUNTIES BY MINOR CIVIL DIVISIONS: 1930, 1920, AND 1910—Continued

MINOR CIVIL DIVISION	1930	1920	1910
Licking County—Con.			
Franklin township	474	537	590
Granville township	2,669	2,550	2,442
Granville village	*1,467*	*1,440*	*1,394*
Hanover township	1,222	1,161	1,399
Hanover village	*356*	*321*	*331*
Harrison township	1,174	1,226	1,175
Kirkersville village	*279*	*266*	*297*
Hartford township	1,077	1,038	1,107
Hartford village	*354*	*400*	*410*
Hopewell township	590	646	680
Jersey township	943	997	991
Liberty township	552	682	654
Licking township	949	838	917
Lima township	1,976	1,844	1,905
Pataskala village	*787*	*771*	*800*
McKean township	647	658	823
Madison township [24]	2,672	1,900	1,412
Newark city, total [24]	*30,596*	*26,718*	*25,404*
In Madison twp.	*1,258*	----	----
In Newark twp.	*29,338*	*26,718*	*25,404*
Mary Ann township	611	686	733
Monroe township	1,666	1,613	1,533
Johnstown village	*1,006*	*906*	*895*
Newark township [24]	31,243	28,687	27,017
Newark city (see Madison twp.).			
Newton township	1,137	1,013	1,165
St. Louisville village	*307*	*263*	*244*
Perry township	574	614	624
St. Albans township	1,217	1,236	1,171
Alexandria village	*450*	*415*	*414*
Union township	2,507	2,038	1,906
Hebron village	*767*	*683*	*677*
Washington township	2,085	2,378	2,565
Utica village	*1,394*	*1,658*	*1,729*
Logan County	**28,981**	**30,104**	**30,084**
Bloomfield township	474	566	692
Bokes Creek township	1,488	1,704	1,918
Ridgeway village, total	*375*	*456*	*427*
In Logan Co.	*106*	*147*	*155*
In Hardin Co.	*269*	*309*	*273*
West Mansfield village, total	*675*	*787*	*913*
In Bokes Creek twp.	*663*	*722*	*888*
In Perry twp.	*12*	*15*	*25*
Harrison township	1,076	1,171	1,065
Bellefontaine city, total [25]	*9,548*	*9,350*	*8,258*
In Harrison twp.	*278*	*296*	*336*
In Lake twp.	*9,265*	*9,040*	*8,013*
Jefferson township	1,248	1,210	1,230
Zanesfield village	*262*	*243*	*259*
Lake township [25]	10,031	9,852	8,688
Bellefontaine city (see Harrison twp.).			
Liberty township	1,755	1,904	1,827
West Liberty village	*1,248*	*1,347*	*1,288*
McArthur township	1,100	1,104	1,155
Huntsville village	*398*	*339*	*328*
Miami township	1,823	1,927	2,214
De Graff village, total	*849*	*932*	*1,082*
In Miami twp.	*838*	*932*	*1,064*
In Pleasant twp.	*11*	----	*18*
Quincy village	*500*	*474*	*554*
Logan County—Con.			
Monroe township	892	957	1,012
Perry township	1,004	1,141	1,084
West Mansfield village (see Bokes Creek twp.).			
Pleasant township	636	683	814
De Graff village (see Miami twp.).			
Richland township	1,622	1,792	1,944
Belle Center village	*861*	*909*	*888*
Rushcreek township	1,761	2,006	2,164
Rushsylvania village	*507*	*439*	*560*
Stokes township	1,464	1,590	1,624
Lakeview village	*586*	*549*	*528*
Union township	685	727	761
Washington township	1,175	998	1,064
Russell Point village [25]	*844*	----	----
Zane township	747	772	828
Lorain County	**109,206**	**90,612**	[26] **76,037**
Amherst township	5,649	5,102	4,597
Amherst village	*2,844*	*2,485*	*2,106*
South Amherst village	*944*	*844*	----
Avon village [26]	1,826	1,460	----
Avon Lake village [26]	1,610	904	----
Black River township	29,600	24,401	29,205
Lorain city, total	*45,512*	*37,205*	*28,883*
In Black River twp.	*35,639*	*23,794*	*28,883*
In Sheffield twp.	*16,873*	*13,501*	----
Brighton township	451	396	426
Brownhelm township	1,148	974	1,106
Camden township	780	780	834
Carlisle township [26]	3,299	2,128	2,096
Elyria city, total [26]	*35,633*	*20,474*	*14,825*
In Carlisle twp.	*917*	*385*	----
In Elyria twp.	*34,716*	*20,141*	*14,825*
Columbia township	1,141	988	1,084
Eaton township	1,382	1,144	1,206
Grafton village, total	*935*	*900*	*955*
In Eaton twp.	*244*	*211*	*248*
In Grafton twp.	*691*	*689*	*707*
Elyria township [26]	26,759	21,705	16,046
Elyria city (see Carlisle twp.).			
Grafton township	1,459	1,439	1,522
Grafton village (see Eaton twp.).			
Henrietta township	800	626	802
Huntington township	565	521	619
Lagrange township	1,284	1,282	1,408
Lagrange village	*498*	*500*	*467*
Penfield township	561	593	602
Pittsfield township	763	703	787
Ridgeville township	2,419	1,869	1,725
Rochester township	460	444	522
Rochester village	*164*	*157*	*186*
Russia township	5,458	5,185	5,363
Oberlin village	*4,293*	*4,226*	*4,365*
Sheffield township	19,041	15,245	1,060
Lorain city (see Black River twp.).			
Sheffield Lake village [26]	*1,256*	----	----
Wellington township	2,751	2,750	2,719
Wellington village	*2,336*	*2,245*	*2,181*

[24] LICKING.—Parts of Madison and Newark townships annexed to Newark city in 1921.

[25] LOGAN.—Parts of Lake township annexed to Bellefontaine city in 1920 and 1926. Russell Point village incorporated in 1928.

[26] LORAIN.—County total for 1910 includes population (2,148) of Avon township, taken to form Avon and Avon Lake villages between 1910 and 1920. Parts of Carlisle and Elyria townships annexed to Elyria city in 1921. Sheffield Lake village incorporated in 1920.

Digitized by Google

TABLE 4.—POPULATION OF COUNTIES BY MINOR CIVIL DIVISIONS: 1930, 1920, AND 1910—Continued

MINOR CIVIL DIVISION	1930	1920	1910
Lucas County	**347,700**	**275,721**	**192,728**
Adams township [27]	8,030	4,735	2,635
Harding township [27]	390	-------	-------
Jerusalem township	1,739	1,297	1,431
Monclova township	1,480	991	1,043
Oregon township [27]	5,756	3,500	2,568
Harbor View village [27]	*292*	-------	-------
Providence township	1,221	1,147	1,217
Richfield township	1,165	1,036	1,029
Berkey village	*261*	*291*	-------
Spencer township [27]	567	817	802
Springfield township	2,775	1,415	1,176
Holland village [27]	*503*	-------	-------
Swanton township	1,185	875	851
Sylvania township	6,392	3,141	2,220
Sylvania village	*2,106*	*1,222*	*1,002*
Toledo city [27]	290,718	243,164	168,497
Washington township [27]	18,938	8,440	4,798
Ottawa Hills village [27]	*1,185*	-------	-------
Waterville township	2,765	1,968	2,154
Waterville village	*973*	*779*	*834*
Whitehouse village	*618*	*513*	*506*
Waynesfield township	4,588	3,195	2,307
Maumee village	*4,588*	*3,195*	*2,307*
Madison County	**20,253**	**19,662**	**19,902**
Canaan township	820	864	921
Darby township	1,360	1,304	1,414
Plain City village, total	*1,288*	*1,330*	*1,407*
In Madison Co.	*821*	*840*	*893*
In Union Co.	*467*	*490*	*514*
Deer Creek township	791	904	883
Fairfield township	1,041	933	1,184
Jefferson township	2,386	2,235	2,230
West Jefferson village	*1,576*	*1,170*	*1,043*
Monroe township	733	744	784
Oak Run township	465	420	510
Paint township	848	910	978
Pike township	597	655	703
Pleasant township	2,013	2,074	2,091
Mount Sterling village	*1,090*	*1,113*	*1,071*
Range township	1,283	1,453	1,604
Midway village	*317*	*301*	*483*
Somerford township	776	935	941
Stokes township	1,038	1,174	1,120
South Solon village	*409*	*442*	*420*
Union township	6,102	5,057	4,539
London village	*4,141*	*4,080*	*3,550*
Mahoning County	**236,142**	**186,310**	**[28]116,151**
Austintown township	4,309	1,989	1,653
Beaver township	2,940	2,299	1,911
Berlin township	742	722	682
Boardman township [28]	5,456	2,836	1,194
Poland village, total	*968*	*561*	*367*
In Boardman twp.	*311*	*127*	*68*
In Poland twp.	*657*	*434*	*299*
Canfield township	2,491	1,808	1,653
Canfield village	*1,015*	*806*	*685*
Coitsville township [28]	16,695	18,733	8,088
Campbell city [28]	*14,673*	*11,237*	*4,972*
Struthers city, total [28]	*11,249*	*5,847*	*3,370*
In Coitsville twp.	*1,047*	*767*	*571*
In Poland twp.	*10,202*	*5,080*	*2,799*
Ellsworth township	823	670	650
Goshen township	1,714	1,490	1,466
Mahoning County—Continued.			
Green township	2,003	1,702	1,632
Washingtonville village, total	*816*	*823*	*957*
In Mahoning Co.	*261*	*255*	*244*
In Columbiana Co.	*555*	*568*	*713*
Jackson township	1,250	1,029	897
Milton township	824	514	622
Poland township [28]	15,959	10,659	6,012
Lowellville village	*2,550*	*2,214*	*1,592*
Poland village (see Boardman twp.).			
Struthers city (see Coitsville twp.).			
Smith township	8,434	7,388	4,657
Beloit village	*694*	*589*	*510*
Sebring village	*3,049*	*3,541*	*2,104*
Springfield township	2,590	2,113	1,990
New Middletown village	*205*	*168*	-------
Youngstown city,[28] in Mahoning Co.	169,912	132,358	79,066
In Trumbull Co.	*90*	-------	-------
Total	*170,002*	*132,358*	*79,066*
Marion County	**45,420**	**42,004**	**33,971**
Big Island township	863	852	1,016
Bowling Green township	552	665	725
Claridon township	1,418	1,316	1,526
Caledonia village	*526*	*492*	*562*
Grand township	306	342	360
Grand Prairie township	512	462	518
Green Camp township	929	869	957
Green Camp village	*362*	*278*	*308*
Marion township	32,956	29,377	20,213
Marion city	*31,084*	*27,891*	*18,232*
Montgomery township	1,612	1,827	1,920
La Rue village	*698*	*796*	*772*
New Bloomington village	*187*	*240*	*204*
Pleasant township	1,041	954	1,082
Prospect township	1,693	1,636	1,731
Prospect village	*1,015*	*949*	*945*
Richland township	830	889	958
Salt Rock township	772	735	721
Morral village	*451*	*387*	*334*
Scott township	474	484	524
Tully township	590	711	808
Waldo township	872	885	912
Waldo village	*353*	*344*	*319*
Medina County	**29,677**	**26,067**	**23,598**
Brunswick township	1,063	977	948
Chatham township	787	943	842
Granger township	959	858	868
Guilford township	2,031	1,772	1,741
Seville village	*785*	*691*	*602*
Harrisville township	2,262	2,198	2,007
Lodi village	*1,273*	*1,240*	*1,015*
Hinckley township	865	832	871
Homer township	639	662	735
Lafayette township	1,296	1,100	1,143
Chippewa-on-the-Lake village [29]	*22*	-------	-------

[27] LUCAS.—Parts of Adams, Oregon, and Washington townships annexed to Toledo city at various dates since 1920. Harding township organized from part of Spencer (Sharples village, population 345 in 1920), in 1925. Part of Adams township annexed to Washington in 1925. Harbor View village incorporated in 1920, Holland village and Ottawa Hills village in 1924.

[28] MAHONING.—County total for 1910 includes population (3,978) of that part of Youngstown township outside of Youngstown city, annexed to Youngstown city between 1910 and 1920. Part of Liberty township, Trumbull county, annexed to Youngstown city in 1920; parts of Boardman township annexed in 1923, 1924, and 1928, and part of Coitsville township annexed in 1928. Part of Coitsville township annexed to East Youngstown village in 1922, and village incorporated as Campbell city in 1926. Struthers village incorporated as a city in 1922; parts of Coitsville and Poland townships annexed in 1930.

[29] MEDINA.—Chippewa-on-the-Lake village incorporated in 1929.

Digitized by Google

TABLE 4.—POPULATION OF COUNTIES BY MINOR CIVIL DIVISIONS: 1930, 1920, AND 1910—Continued

MINOR CIVIL DIVISION	1930	1920	1910
Medina County—Con.			
Litchfield township	838	730	831
Liverpool township	1,071	1,055	1,126
Medina township	3,709	2,791	2,637
Medina village, total	*4,071*	*3,430*	*2,734*
In Medina twp.	*2,948*	*2,150*	*1,988*
In Montville twp.	*1,123*	*1,280*	*746*
Montville township	1,883	2,010	1,477
Medina village (see Medina twp.).			
Sharon township	1,283	1,087	1,123
Spencer township	1,133	1,076	987
Spencer village	*592*	*527*	-------
Wadsworth township	7,788	6,053	4,326
Wadsworth village	*5,930*	*4,742*	*3,073*
Western Star village, total	*206*	*173*	*154*
In Medina Co.	*120*	*86*	*75*
In Summit Co.	*86*	*87*	*79*
Westfield township	1,137	1,095	1,028
Leroy village	*249*	*241*	*192*
York township	933	828	908
Meigs County	**23,961**	**26,189**	**25,594**
Bedford township	967	1,047	1,179
Chester township	1,183	1,247	1,347
Columbia township	699	748	789
Lebanon township	1,188	1,314	1,449
Letart township	1,082	1,084	1,176
Olive township	1,488	1,450	1,658
Orange township	759	820	935
Rutland township	2,224	2,271	2,158
Rutland village	*570*	*500*	-------
Salem township	954	1,037	1,250
Salisbury township	9,745	11,028	9,432
Middleport village	*3,505*	*3,772*	*3,194*
Pomeroy village	*3,563*	*4,294*	*4,023*
Scipio township	884	975	1,128
Sutton township	2,788	3,168	3,093
Racine village	*513*	*472*	*640*
Syracuse village [30]	*678*	-------	-------
Mercer County	**25,096**	**26,872**	**27,536**
Black Creek township	923	1,188	1,310
Butler township	3,031	2,735	2,129
Coldwater village	*1,787*	*1,531*	*869*
Center township	970	1,165	1,283
Dublin township	1,911	2,266	2,513
Rockford village	*887*	*1,075*	*1,186*
Franklin township	911	994	1,078
Montezuma village	*192*	*176*	*228*
Gibson township	1,503	1,507	1,616
Fort Recovery village, total	*1,118*	*1,092*	*1,193*
In Gibson twp.	*783*	*692*	*797*
In Recovery twp.	*335*	*400*	*396*
Granville township	2,086	2,203	2,338
Burkettsville village, total	*155*	*218*	*236*
In Mercer Co.	*64*	*126*	*151*
In Darke Co.	*91*	*92*	*85*
St. Henry village	*571*	*561*	*560*
Hopewell township	960	1,106	1,272
Jefferson township	5,750	5,386	4,684
Celina village	*4,664*	*4,226*	*3,493*
Liberty township	1,045	1,491	1,738
Marion township	2,260	2,497	2,728
Chickasaw village	*149*	*214*	*309*
Recovery township	1,177	1,317	1,388
Fort Recovery village (see Gibson twp.).			
Mercer County—Con.			
Union township	1,397	1,726	1,955
Mendon village	*502*	*571*	*621*
Washington township	1,172	1,291	1,504
Miami County	**51,301**	**48,428**	**45,047**
Bethel township	1,634	1,570	1,550
Brown township	1,458	1,424	1,518
Fletcher village	*407*	*369*	*376*
Concord township	10,087	8,429	7,341
Troy city [31]	*8,675*	*7,260*	*6,122*
Elizabeth township	1,099	1,065	1,078
Lost Creek township	1,133	1,058	1,135
Casstown village	*298*	*291*	*265*
Monroe township	3,798	3,612	3,222
Tippecanoe City village	*2,559*	*2,426*	*2,038*
Newberry township	4,831	5,562	5,126
Bradford village, total	*1,732*	*2,356*	*1,844*
In Miami Co.	*1,115*	*1,503*	*1,175*
In Darke Co.	*617*	*853*	*669*
Covington village	*1,807*	*1,885*	*1,848*
Newton township	2,556	2,606	2,566
Pleasant Hill village	*746*	*682*	*571*
Spring Creek township	2,460	1,304	1,342
Piqua city, total	*16,009*	*15,044*	*13,388*
In Spring Creek twp.	*1,139*	-------	-------
In Washington twp.	*14,870*	*15,044*	*13,388*
Staunton township [31]	1,694	1,316	1,034
Union township	4,437	4,271	4,459
Laura village	*271*	*243*	*302*
Ludlow Falls village	*209*	*171*	-------
New Lebanon village	*240*	*185*	*227*
West Milton village	*1,588*	*1,256*	*1,207*
Washington township	16,114	16,211	14,676
Piqua city (see Spring Creek twp.).			
Monroe County	**18,426**	**20,660**	**24,244**
Adams township	633	683	931
Benton township	615	706	804
Bethel township	708	873	1,008
Center township	3,681	3,845	4,304
Woodsfield village	*2,317*	*2,394*	*2,502*
Franklin township	800	927	1,052
Stafford village	*145*	*158*	*174*
Green township	648	840	1,095
Jackson township	760	995	1,170
Lee township	922	972	1,207
Malaga township	1,052	1,106	1,265
Jerusalem village, total	*168*	*241*	*242*
In Malaga twp.	*110*	*168*	*179*
In Sunsbury twp.	*58*	*73*	*63*
Miltonsburg village	*69*	*84*	*92*
Ohio township	1,220	1,340	1,521
Perry township	767	845	1,127
Antioch village	*138*	*133*	*169*
Salem township	1,329	1,424	1,720
Clarington village	*506*	*607*	*784*
Seneca township	759	933	1,095
Summit township	848	915	963
Lewisville village	*231*	*230*	*291*
Sunsbury township	1,227	1,490	1,586
Beallsville village	*479*	*555*	*564*
Jerusalem village (see Malaga twp.).			
Switzerland township	640	749	919
Washington township	1,147	1,210	1,461
Graysville village	*192*	*187*	*166*
Wayne township	670	807	1,016

[30] MEIGS.—Syracuse village incorporated in 1923.
[31] MIAMI.—No population reported for part of Troy city in Staunton township.

Digitiz

TABLE 4.—POPULATION OF COUNTIES BY MINOR CIVIL DIVISIONS: 1930, 1920, AND 1910—Continued

MINOR CIVIL DIVISION	1930	1920	1910
Montgomery County	**273, 481**	**209, 532**	**163, 763**
Butler township	2, 596	2, 469	2, 021
Vandalia village	*331*	*257*	*221*
Clay township	4, 106	3, 954	3, 790
Brookville village	*1, 403*	*1, 336*	*1, 187*
Phillipsburg village	*436*	*348*	*343*
Verona village, total	*310*	*317*	--------
In Montgomery Co.	*47*	*44*	--------
In Preble Co.	*263*	*273*	--------
Dayton city [32]	200, 982	152, 559	116, 577
German township	3, 615	3, 519	3, 403
Germantown village	*2, 029*	*1, 827*	*1, 778*
Harrison township [32]	8, 985	7, 880	3, 912
Jackson township	2, 550	2, 487	2, 271
Farmersville village	*446*	*479*	*437*
New Lebanon village, total	*509*	*273*	*202*
In Jackson twp.	*333*	*184*	*123*
In Perry twp.	*176*	*89*	*79*
Jefferson township	8, 345	6, 401	7, 372
Mad River township [32]	4, 371	3, 283	1, 927
Riverside village [32]	*224*	--------	--------
Madison township	6, 986	3, 425	2, 883
Trotwood village	*660*	*422*	*348*
Miami township	10, 988	8, 599	8, 368
Miamisburg village	*5, 518*	*4, 388*	*4, 271*
West Carrollton village	*2, 101*	*1, 430*	*1, 285*
Perry township	2, 442	2, 314	2, 222
New Lebanon village (see Jackson twp.).			
Randolph township	3, 373	2, 915	2, 276
Englewood village	*415*	*351*	--------
Union village [32]	*263*	--------	--------
Van Buren township [32]	11, 271	7, 213	4, 082
Oakwood village [32]	*6, 494*	*1, 473*	*358*
Washington township	1, 757	1, 565	1, 708
Centerville village	*400*	*335*	*353*
Wayne township	1, 114	949	951
Morgan County	**13, 583**	**14, 555**	**16, 097**
Bloom township	472	479	576
Bristol township	710	834	951
Center township	725	788	809
Deerfield township	587	647	664
Homer township	856	1, 100	1, 244
Malta township	1, 557	1, 532	1, 703
Malta village	*932*	*885*	*971*
Manchester township	444	460	486
Marion township	1, 366	1, 386	1, 592
Chester Hill village	*431*	*427*	*410*
Meigsville township	605	707	846
Morgan township	2, 110	1, 938	2, 106
McConnelsville village	*1, 754*	*1, 618*	*1, 831*
Penn township	807	837	938
Union township	696	912	1, 048
Windsor township	1, 509	1, 734	1, 919
Stockport village	*458*	*456*	*438*
York township	1, 139	1, 221	1, 215
Deavertown village	*192*	*214*	*223*
Morrow County	**14, 489**	**15, 570**	**16, 815**
Bennington township	874	997	1, 001
Marengo village	*225*	*267*	*283*
Canaan township	762	852	912
Cardington township	1, 830	1, 805	2, 150
Cardington village	*1, 192*	*1, 109*	*1, 349*
Chester township	722	774	871
Chesterville village	*184*	*155*	*229*
Congress township	734	846	914
Morrow County—Con.			
Franklin township	627	598	751
Gilead township	3, 177	3, 290	3, 051
Edison village	*380*	*386*	*387*
Mount Gilead village	*1, 871*	*1, 837*	*1, 673*
Harmony township	480	681	692
Lincoln township	703	789	940
North Bloomfield township	716	806	886
Perry township	728	748	856
Peru township	574	631	725
South Bloomfield township	727	817	879
Sparta village	*148*	*164*	*191*
Troy township	456	465	548
Washington township	603	680	760
Westfield township	716	791	879
Muskingum County	**67, 398**	**57, 980**	**57, 488**
Adams township	416	438	454
Blue Rock township	612	662	859
Brush Creek township	1, 131	1, 296	1, 562
Cannelville village	*283*	*389*	*451*
Cass township	952	925	989
Clay township	1, 633	1, 353	1, 397
Roseville village, total	*1, 413*	*1, 349*	*2, 113*
In Muskingum Co.	*1, 168*	*1, 099*	*1, 171*
In Perry Co.	*245*	*250*	*942*
Falls township [33]	2, 368	2, 398	2, 073
Harrison township	1, 240	849	965
Taylorsville village	*804*	*417*	*495*
Highland township	563	585	601
Hopewell township	1, 156	1, 037	1, 192
Jackson township	1, 308	1, 351	1, 320
Frazeysburg village	*679*	*667*	*614*
Jefferson township	1, 506	1, 553	1, 653
Dresden village	*1, 562*	*1, 434*	*1, 549*
Licking township	783	830	770
Madison township	562	656	758
Meigs township	714	888	1, 035
Monroe township	471	570	703
Muskingum township	676	647	773
Newton township	3, 426	2, 675	2, 624
Uniontown village	*165*	*168*	*210*
Perry township	915	711	764
Rich Hill township	708	874	1, 053
Salem township	706	636	685
Adamsville village	*120*	*151*	*176*
Salt Creek township	763	815	923
Springfield township [33]	2, 737	2, 234	1, 907
South Zanesville village	*1, 278*	*1, 010*	*853*
Union township	1, 931	1, 742	1, 563
New Concord village	*1, 087*	*889*	*683*
Norwich village	*167*	*142*	*188*
Washington township	1, 504	1, 120	1, 187
Wayne township [33]	2, 087	1, 566	1, 652
Zanesville township	36, 440	29, 569	28, 026
Zanesville city [33]	*36, 440*	*29, 569*	*28, 026*
Noble County	**14, 961**	**17, 849**	**18, 601**
Beaver township	1, 035	1, 190	1, 320
Batesville village	*214*	*220*	*282*
Brookfield township	604	663	773
Buffalo township	587	722	894
Center township	912	1, 083	1, 263
Sarahsville village	*198*	*186*	*281*
Elk township	869	990	1, 320
Enoch township	735	862	1, 059

[32] MONTGOMERY.—Parts of Harrison and Mad River townships annexed to Dayton city in 1923, 1926, 1927, and 1930, and part of Van Buren township annexed in 1930. Part of Van Buren township annexed to Oakwood village in 1928. Riverside village incorporated in 1921 and Union village in 1925.

[33] MUSKINGUM.—Parts of Falls, Springfield, and Wayne townships annexed to Zanesville city in 1928.

Digitized by Google

TABLE 4.—POPULATION OF COUNTIES BY MINOR CIVIL DIVISIONS: 1930, 1920, AND 1910—Continued

MINOR CIVIL DIVISION	1930	1920	1910
Noble County—Con.			
Jackson township	716	896	1,096
Dexter City village, total	*309*	*212*	*285*
In Jackson twp.	*68*	*73*	*92*
In Jefferson twp.	*141*	*139*	*143*
Jefferson township	660	807	942
Dexter City village (see Jackson twp.).			
Marion township	1,059	1,246	1,480
Summerfield village	*394*	*484*	*489*
Noble township	2,517	3,688	2,506
Belle Valley village	*603*	*1,059*	*689*
Olive township	2,863	2,882	2,764
Caldwell village	*1,778*	*1,706*	*1,530*
Seneca township	524	616	762
Sharon township	719	832	851
Stock township	772	934	1,032
Wayne township	389	438	479
Ottawa County	**24,100**	**22,193**	**22,360**
Allen township	2,086	1,696	1,832
Bay township	522	468	532
Benton township	1,923	2,047	2,422
Rocky Ridge village	*213*	*215*	*849*
Carroll township	1,333	1,505	1,727
Catawba Island township	432	329	486
Clay township	2,619	2,038	1,977
Genoa village	*1,437*	*971*	*817*
Danbury township	2,619	2,176	2,971
Marblehead village	*1,027*	*1,048*	*1,172*
Erie township	730	1,023	660
Harris township	2,110	1,938	2,088
Elmore village	*1,107*	*937*	*937*
Portage township	6,002	5,180	4,041
Port Clinton village	*4,498*	*3,928*	*3,007*
Put-in Bay township	721	673	808
Put-in Bay village	*225*	*216*	*259*
Salem township	3,003	3,120	2,876
Oak Harbor village	*1,849*	*1,858*	*1,559*
Paulding County	**15,301**	**18,736**	**22,730**
Auglaize township	674	844	971
Benton township	1,013	1,268	1,625
Payne village, total	*1,014*	*984*	*1,207*
In Benton twp.	*248*	*214*	*276*
In Harrison twp.	*766*	*770*	*931*
Blue Creek township	1,101	1,425	1,739
Haviland village	*202*	*270*	*283*
Scott village, total	*353*	*342*	*472*
In Paulding Co.	*143*	*142*	*193*
In Van Wert Co.	*210*	*200*	*279*
Brown township	1,499	1,786	2,305
Melrose village	*188*	*238*	*317*
Oakwood village	*452*	*443*	*496*
Carryall township	1,839	1,996	2,344
Antwerp village	*1,084*	*1,096*	*1,187*
Crane township	967	1,121	1,341
Cecil village	*250*	*263*	*290*
Emerald township	623	860	1,025
Harrison township	1,526	1,751	2,053
Payne village (see Benton twp.).			
Jackson township	1,028	1,317	1,713
Broughton village	*113*	*111*	*195*
Latty township	1,178	1,570	2,134
Grover Hill village	*514*	*580*	*676*
Paulding township	3,104	3,552	3,762
Latty village	*274*	*294*	*339*
Paulding village	*1,904*	*2,106*	*2,081*
Washington township	749	1,246	1,718
Perry County	**31,445**	**36,096**	**35,396**
Bearfield township	1,173	1,620	1,223
Santoy village, total	*128*	*976*	-------
In Bearfield twp.	*53*	*519*	-------
In Monroe twp.	*75*	*457*	-------
Clayton township	1,218	1,586	1,341
Coal township	2,144	2,965	3,027
New Straitsville village	*1,718*	*2,208*	*2,232*
Harrison township	5,863	5,819	5,034
Crooksville village	*3,251*	*2,311*	*3,028*
Roseville village, total	*1,413*	*1,349*	*2,113*
In Perry Co.	*245*	*250*	*942*
In Muskingum Co.	*1,168*	*1,099*	*1,171*
Hopewell township	1,080	1,173	1,212
Glenford village [34]	*180*	-------	-------
Jackson township	2,416	2,194	2,274
Junction City village	*860*	*890*	*811*
Madison township	529	507	602
Monday Creek township	469	657	741
Monroe township	3,436	5,286	4,812
Corning village	*1,411*	*1,628*	*1,564*
Rendville village	*331*	*515*	*828*
Santoy village (see Bearfield twp.).			
Pike township [34]	5,350	5,049	4,585
New Lexington village [34]	*3,901*	*3,167*	*2,559*
Pleasant township	927	1,020	1,110
Reading township	2,676	2,879	3,003
Somerset village	*1,267*	*1,830*	*1,286*
Salt Lick township	2,537	3,673	4,088
Hemlock village	*282*	*497*	*452*
Shawnee village	*1,447*	*1,918*	*2,280*
Thorn township	1,627	1,670	1,744
Thornville village	*459*	*451*	*411*
Pickaway County	**27,238**	**25,788**	**26,158**
Circleville township	7,780	7,543	7,207
Circleville city	*7,369*	*7,049*	*6,743*
Darby township	1,225	1,406	1,380
Deer Creek township	1,396	1,514	1,555
Williamsport village	*524*	*554*	*686*
Harrison township	2,377	2,139	2,157
Ashville village	*1,085*	*1,082*	*972*
South Bloomfield village	*295*	*289*	*212*
Jackson township	1,099	1,059	1,083
Madison township	680	711	776
Monroe township	1,198	1,460	1,509
Muhlenberg township	663	694	783
Darbyville village	*222*	*206*	*283*
Perry township	1,657	1,727	1,822
New Holland village, total	*741*	*810*	*804*
In Pickaway Co.	*631*	*679*	*672*
In Fayette Co.	*110*	*131*	*132*
Pickaway township	1,237	1,197	1,361
Salt Creek township	1,191	1,321	1,414
Tarlton village	*278*	*270*	*302*
Scioto township	4,232	2,401	2,177
Commercial Point village	*311*	*290*	*234*
Walnut township	1,231	1,232	1,385
Washington township	775	775	883
Wayne township	587	549	657
Pike County	**13,876**	**14,151**	**15,729**
Beaver township	779	811	750
Beaver village, total	*295*	*278*	*286*
In Beaver twp.	*148*	*168*	*153*
In Marion twp.	*147*	*110*	*153*
Benton township	754	893	1,001

[34] PERRY.—Part of Pike township annexed to New Lexington village in 1925. Glenford village incorporated in 1925.

Digitized by Google

Table 4.—Population of Counties by Minor Civil Divisions: 1930, 1920, and 1910—Continued

Minor civil division	1930	1920	1910
Pike County—Con.			
Camp Creek township	811	829	781
Jackson township	1,194	1,339	1,659
Marion township	907	765	839
Beaver village (see Beaver twp.).			
Mifflin township	887	945	1,140
Newton township	909	958	1,103
Pebble township	874	910	1,030
Peepee township	2,394	2,350	2,803
Waverly village	*1,603*	*1,625*	*1,803*
Perry township	621	650	727
Scioto township	935	911	929
Seal township	1,385	1,293	1,436
Piketon village	*713*	*664*	*668*
Sunfish township	709	941	960
Union township	707	547	565
Portage County	**42,682**	**36,269**	**30,307**
Atwater township	1,369	1,250	1,070
Aurora township	1,069	786	699
Brimfield township	1,328	893	876
Charlestown township	824	711	657
Deerfield township	1,005	1,103	1,240
Edinburg township	949	893	835
Franklin township	10,676	8,359	5,477
Brady Lake village [35]	*78*	.....	.....
Kent city [35]	*8,375*	*7,070*	*4,488*
Freedom township	774	685	682
Garrettsville township	1,179	1,119	1,001
Garrettsville village	*1,179*	*1,119*	*1,001*
Hiram township	1,071	1,085	1,055
Hiram village	*441*	*453*	*422*
Mantua township	1,563	1,639	1,504
Mantua village	*777*	*764*	*721*
Nelson township	718	796	798
Palmyra township	924	871	1,050
Paris township	917	613	642
Randolph township	1,733	1,376	1,345
Ravenna township	9,944	8,551	6,451
Ravenna city	*8,019*	*7,219*	*5,310*
Rootstown township	1,470	1,299	1,109
Shalersville township	928	894	889
Streetsboro township	709	715	674
Suffield township	2,352	1,674	1,377
Mogadore village, total	*1,502*	*751*	*438*
In Portage Co.	*534*	*204*	.....
In Summit Co.	*968*	*547*	*438*
Windham township	1,180	957	876
Windham village	*374*	*314*	*261*
Preble County	**22,455**	**23,238**	**23,834**
Dixon township	895	906	942
Gasper township	619	640	732
Gratis township	1,808	1,705	1,792
Gratis village	*365*	*372*	*410*
West Elkton village	*225*	*204*	*230*
Harrison township	2,678	2,921	2,853
Lewisburg village	*988*	*1,103*	*678*
Verona village, total	*310*	*317*	.....
In Preble Co.	*263*	*273*	.....
In Montgomery Co.	*47*	*44*	.....
Israel township	1,282	1,282	1,401
College Corner village, total	*375*	*348*	*379*
In Preble Co.	*211*	*186*	*198*
In Butler Co.	*164*	*162*	*181*
Jackson township	1,132	1,147	1,157
Jefferson township	1,893	2,019	1,946
New Paris village	*925*	*907*	*870*
Preble County—Con.			
Lanier township	1,779	1,936	2,075
West Alexandria village, total	*924*	*994*	*1,030*
In Lanier twp.	*415*	*489*	*479*
In Twin twp.	*509*	*505*	*551*
Monroe township	1,927	2,138	2,186
Eldorado village	*292*	*322*	*321*
West Manchester village	*372*	*409*	*445*
Somers township	1,820	1,836	1,839
Camden village	*888*	*904*	*829*
Twin township	1,753	1,842	1,998
West Alexandria village (see Lanier twp.).			
Washington township	4,869	4,806	4,913
Eaton village	*3,347*	*3,210*	*3,187*
Putnam County	**25,074**	**27,751**	**29,972**
Blanchard township	1,318	1,399	1,605
Gilboa village	*201*	*235*	*345*
Greensburg township	802	927	1,078
Jackson township	875	979	1,113
Jennings township	1,357	1,455	1,629
Fort Jennings village	*318*	*275*	*346*
Liberty township	1,492	1,595	1,608
West Leipsic village	*289*	*271*	*253*
Monroe township	1,871	2,259	2,435
Continental village	*897*	*1,093*	*1,074*
Monterey township	1,365	1,477	1,652
Ottoville village	*443*	*435*	*477*
Ottawa township	3,680	3,845	3,805
Glandorf village	*455*	*499*	*548*
Ottawa village	*2,169*	*2,167*	*2,152*
Palmer township	1,224	1,489	1,612
Miller City village	*184*	*195*	*218*
Perry township	1,130	1,359	1,581
Cloverdale village	*227*	*180*	*222*
Dupont village	*206*	*270*	*324*
Pleasant township	2,807	3,003	3,154
Columbus Grove village	*1,633*	*1,768*	*1,802*
Riley township	1,634	1,853	1,975
Pandora village	*588*	*669*	*562*
Sugar Creek township	1,208	1,332	1,337
Union township	1,423	1,562	1,810
Kalida village	*431*	*583*	*770*
Van Buren township	2,888	3,217	3,534
Belmore village	*251*	*269*	*295*
Leipsic village	*1,571*	*1,788*	*1,773*
Richland County	**65,902**	**55,178**	**47,667**
Blooming Grove township	721	733	868
Butler township	516	630	630
Cass township	1,147	1,024	1,245
Shiloh village	*514*	*430*	*555*
Franklin township	747	758	775
Jackson township	892	801	800
Jefferson township	1,943	1,995	2,215
Bellville village	*987*	*998*	*1,056*
Madison township [36]	41,841	32,242	24,108
Mansfield city [36]	*35,526*	*27,824*	*20,768*
Mifflin township	680	655	711
Monroe township	1,410	1,378	1,384
Lucas village	*369*	*337*	*272*
Perry township	465	477	520
Plymouth township	1,447	1,572	1,501
Plymouth village, total	*1,339*	*1,374*	*1,314*
In Richland Co.	*824*	*886*	*820*
In Huron Co.	*515*	*488*	*494*

[35] Portage.—Kent village incorporated as a city in 1920. Brady Lake village incorporated in 1927.
[36] Richland.—Parts of Madison township annexed to Mansfield city in 1926 and 1928.

Digitized by Google

TABLE 4.—POPULATION OF COUNTIES BY MINOR CIVIL DIVISIONS: 1930, 1920, AND 1910—Continued

MINOR CIVIL DIVISION	1930	1920	1910
Richland County—Continued.			
Sandusky township	475	490	518
Sharon township	7,024	6,424	5,799
Shelby city	*6,198*	*5,578*	*4,903*
Springfield township	1,569	1,287	1,333
Troy township	1,229	1,237	1,357
Lexington village	*614*	*634*	*654*
Washington township	1,210	1,083	1,144
Weller township	1,023	840	878
Worthington township	1,563	1,552	1,881
Butler village	*634*	*622*	*730*
Ross County	**45,181**	**41,556**	**40,069**
Buckskin township	1,517	1,628	1,682
South Salem village	*201*	*195*	*211*
Colerain township	1,298	1,283	1,542
Adelphi village	*412*	*389*	*407*
Concord township	2,707	2,939	2,995
Frankfort village	*764*	*776*	*734*
Deerfield township	1,211	1,236	1,346
Clarksburg village	*400*	*420*	*558*
Franklin township	885	909	966
Green township	2,161	2,075	2,050
Kingston village	*857*	*800*	*813*
Harrison township	791	954	1,110
Huntington township	1,647	1,599	1,843
Jefferson township	844	804	806
Liberty township	1,397	1,252	1,494
Paint township	842	905	959
Paxton township	1,330	1,572	1,620
Bainbridge village	*735*	*862*	*885*
Scioto township [37]	24,095	19,911	16,629
Chillicothe city [37]	*18,340*	*15,831*	*14,508*
Springfield township	873	797	980
Twin township	1,645	1,785	1,888
Union township	1,938	1,907	2,159
Sandusky County	**39,731**	**37,109**	**35,171**
Ballville township	1,957	1,628	1,656
Bellevue township [38]	2,612	-------	-------
Bellevue city, total	*6,256*	*5,776*	*5,209*
In Sandusky Co. [38]	*2,612*	*2,209*	*1,907*
In Huron Co.	*3,644*	*3,567*	*3,302*
Fremont township	13,422	12,468	9,939
Fremont city	*13,422*	*12,468*	*9,939*
Green Creek township	5,032	4,966	4,805
Clyde village	*3,159*	*3,099*	*2,815*
Green Springs village, total	*750*	*830*	*833*
In Sandusky Co.	*355*	*437*	*390*
In Seneca Co.	*395*	*393*	*443*
Jackson township	1,334	1,332	1,410
Burgoon village	*246*	*208*	-------
Helena village, total	*238*	*209*	*305*
In Jackson twp.	*134*	*113*	*162*
In Washington twp.	*104*	*96*	*143*
Madison township	3,089	2,686	2,991
Gibsonburg village	*2,129*	*1,757*	*1,864*
Rice township	721	721	764
Riley township	1,071	1,184	1,350
Sandusky township	2,503	2,186	1,920
Scott township	1,133	1,117	1,407
Townsend township	1,145	1,184	1,437
Washington township	1,953	2,077	2,224
Helena village (see Jackson twp.).			
Lindsey village	*446*	*456*	*501*
Woodville township	2,338	2,041	1,785
Woodville village	*1,151*	*910*	*807*
York township [39]	1,421	3,519	3,473

MINOR CIVIL DIVISION	1930	1920	1910
Scioto County	**81,221**	**69,850**	**48,463**
Bloom township	3,022	2,597	1,899
South Webster village	*697*	*604*	*499*
Brush Creek township	1,356	1,423	1,555
Otway village	*265*	*289*	*234*
Clay township [40]	7,973	6,276	4,227
New Boston village, total	*5,931*	*4,817*	*1,858*
In Clay twp.	*5,744*	*4,817*	*1,858*
In Porter twp.	*187*	-------	-------
Green township	1,938	1,427	1,376
Harrison township	2,022	1,278	1,221
Jefferson township	1,373	933	833
Madison township	1,783	1,458	1,343
Morgan township	861	617	813
Nile township	1,902	1,480	1,738
Porter township [40]	4,694	5,225	2,843
New Boston village (see Clay twp.).			
Rarden township	999	1,179	1,357
Rarden village	*303*	*302*	*350*
Rush township	1,930	1,219	1,162
Union township	983	946	1,139
Valley township	1,820	977	1,143
Vernon township	1,192	1,065	908
Washington township	4,813	1,740	1,425
Wayne township	42,560	33,011	23,481
Portsmouth city [40]	*42,560*	*33,011*	*23,481*
Seneca County	**47,941**	**43,176**	**42,421**
Adams township	1,291	1,344	1,434
Green Springs village, total	*750*	*830*	*833*
In Seneca Co.	*395*	*393*	*443*
In Sandusky Co.	*355*	*437*	*390*
Big Spring township	1,513	1,586	1,755
New Riegel village	*239*	*246*	*268*
Bloom township	1,538	1,536	1,753
Bloomville village	*700*	*645*	*754*
Clinton township	16,959	15,179	13,002
Tiffin city, total	*16,428*	*14,376*	*11,894*
In Clinton twp.	*15,357*	*13,638*	*11,229*
In Hopewell twp.	*1,071*	*737*	*665*
Eden township	1,133	1,146	1,233
Hopewell township	2,676	2,240	2,194
Tiffin city (see Clinton twp.).			
Jackson township	2,812	2,104	2,122
Fostoria city, total	*12,790*	*9,987*	*9,597*
In Jackson twp.	*1,687*	*1,014*	*845*
In Loudon twp.	*8,954*	*7,315*	*7,207*
In Hancock Co.	*2,149*	*1,658*	*1,545*
Liberty township	2,071	1,751	2,004
Bettsville village	*656*	*451*	*486*
Loudon township	9,911	8,314	8,307
Fostoria city (see Jackson twp.).			
Pleasant township	1,282	1,174	1,337
Reed township	1,036	1,149	1,253
Scipio township	1,306	1,297	1,439
Republic village	*512*	*393*	*475*
Seneca township	1,173	1,200	1,222
Thompson township	1,373	1,384	1,478
Venice township	1,867	1,772	1,888
Attica village	*783*	*658*	*719*
Shelby County	**24,924**	**25,923**	**24,663**
Clinton township [40]	10,608	10,473	8,015
Sidney city [40]	*9,301*	*8,590*	*6,607*
Cynthian township	993	1,074	1,251

[37] ROSS.—Parts of Scioto township annexed to Chillicothe city in 1923 and 1925.

[38] SANDUSKY.—Part of York township (comprising that part of Bellevue city in Sandusky County) taken to form Bellevue township in 1927.

[39] SCIOTO.—Part of Porter township (including Sciotoville village, population 2,182 in 1920) and part of Clay township annexed to Portsmouth city in 1921.

[40] SHELBY.—Parts of Clinton township annexed to Sidney city in 1926 and 1928.

Digitized by Google

TABLE 4.—POPULATION OF COUNTIES BY MINOR CIVIL DIVISIONS: 1930, 1920, AND 1910—Continued

MINOR CIVIL DIVISION	1930	1920	1910
Shelby County—Con.			
Dinsmore township	1,356	1,890	2,084
Anna village, total	*462*	*463*	*460*
In Dinsmore twp.	*248*	*240*	*258*
In Franklin twp.	*214*	*223*	*202*
Botkins village	*488*	*557*	*579*
Franklin township	865	938	936
Anna village (see Dinsmore twp.).			
Green township	812	846	961
Jackson township	1,523	1,681	1,978
Jackson Center village	*526*	*578*	*685*
Loramie township	1,517	1,528	1,464
McLean township	1,498	1,572	1,640
Fort Loramie village	*427*	*472*	*489*
Orange township	769	833	877
Perry township	842	888	977
Salem township	1,079	1,043	1,181
Port Jefferson village	*270*	*237*	*233*
Turtle Creek township	964	914	1,032
Van Buren township	1,318	1,374	1,470
Kettlerville village	*135*	*140*	*140*
Washington township	780	869	797
Lockington village	*174*	*181*	*166*
Stark County	**221,784**	**177,218**	**122,987**
Bethlehem township	2,929	2,393	2,495
Navarre village	*1,593*	*1,385*	*1,357*
Canton township [41]	100,158	86,923	52,106
Canton city, total	*104,906*	*87,091*	*50,217*
In Canton twp.	*94,662*	*83,526*	*49,547*
In Plain twp.	*10,244*	*3,565*	*670*
Meyers Lake village, total [41]	*277*	----------	----------
In Canton twp.	*267*	----------	----------
In Plain twp.	*10*	----------	----------
Jackson township [41]	2,740	1,837	1,838
Hills and Dales village [41]	*84*	----------	----------
Lake township	4,337	3,073	2,539
Lawrence township	3,349	2,827	2,942
Canal Fulton village	*1,160*	*1,057*	*978*
Lexington township	23,712	22,241	16,760
Alliance city, total	*23,047*	*21,603*	*15,083*
In Lexington twp.	*21,150*	*20,397*	*15,083*
In Washington twp.	*1,897*	*1,206*	----------
Limaville village	*195*	*183*	*136*
Marlboro township	2,113	1,663	1,606
Nimishillen township	6,366	4,027	3,604
Louisville village	*3,130*	*2,008*	*1,678*
Osnaburg township	3,078	2,147	2,127
East Canton village	*962*	*574*	*448*
Paris township	3,224	2,689	2,351
Minerva village, total	*2,675*	*2,261*	*1,396*
In Stark Co.	*1,317*	*1,154*	*756*
In Carroll Co.	*1,358*	*1,107*	*640*
Perry township	31,943	24,553	18,738
Massillon city, total [41]	*26,400*	*17,428*	*13,879*
In Perry twp.	*24,669*	*17,428*	*13,879*
In Tuscarawas twp.	*1,731*	----------	----------
Pike township	2,043	1,584	1,272
Plain township [41]	19,484	8,499	4,459
Canton city (see Canton twp.).			
Meyers Lake village (see Canton twp.).			
North Canton village	*2,648*	*1,597*	*865*
Stark County—Con.			
Sandy township	2,315	1,875	1,624
Magnolia village, total	*685*	*605*	*556*
In Stark Co.	*395*	*321*	*275*
In Carroll Co.	*290*	*284*	*281*
Waynesburg village	*1,186*	*978*	*760*
Sugar Creek township	4,425	3,821	3,073
Beach City village	*725*	*658*	*671*
Brewster village	*1,464*	*928*	----------
Wilmot village	*271*	*227*	*258*
Tuscarawas township [41]	4,903	3,730	3,729
Massillon city (see Perry twp.).			
Washington township	4,665	3,336	1,784
Alliance city (see Lexington twp.).			
Summit County	**344,131**	**[42]286,065**	**[42]108,253**
Akron township	255,040	208,435	69,067
Akron city [42]	*255,040*	*208,435*	*69,067*
Barberton township [42]	23,934	----------	----------
Barberton city [42]	*23,934*	*18,811*	*9,410*
Bath township	1,354	1,031	1,031
Boston township [42]	1,184	1,395	1,354
Peninsula village	*510*	*520*	*536*
Boston Heights township [42]	309	----------	----------
Boston Heights village [42]	*309*	----------	----------
Copley township	2,824	1,519	1,191
Coventry township [42]	3,821	15,811	3,946
Cuyahoga Falls township	19,797	10,200	4,020
Cuyahoga Falls city	*19,797*	*10,200*	*4,020*
Franklin township	2,811	1,972	1,892
Clinton village	*404*	*312*	*305*
Green township	2,642	1,702	1,523
Hudson township	2,265	1,937	1,862
Hudson village	*1,324*	*1,134*	*1,021*
Northampton township	1,220	936	877
Northfield township [42]	2,397	861	500
Macedonia village, total [42]	*734*	*581*	*452*
In Northfield twp.	*647*	----------	----------
In Twinsburg twp.	*87*	----------	----------
Northfield village	*1,750*	*861*	----------
Norton township [42]	3,177	21,746	11,403
Western Star village, total	*206*	*173*	*154*
In Summit Co.	*86*	*87*	*79*
In Medina Co.	*120*	*86*	*75*
Portage township [42]	1,536	1,589	2,308
Richfield township	1,026	971	909
Silver Lake township [42]	478	----------	----------
Silver Lake village [42]	*478*	*120*	----------
Springfield township [42]	6,568	7,509	2,524
Lakemore village [42]	*1,670*	----------	----------
Mogadore village, total	*1,602*	*751*	*438*
In Summit Co.	*968*	*547*	*438*
In Portage Co.	*634*	*204*	----------
Stow township [42]	4,071	1,739	1,173
Munroe Falls village, total [42]	*302*	----------	----------
In Stow twp.	*271*	----------	----------
In Tallmadge twp.	*31*	----------	----------
Tallmadge township [42]	6,437	5,207	1,159
Munroe Falls village (see Stow twp.).			
Twinsburg township [42]	1,240	924	912
Macedonia village (see Northfield twp.).			

[41] STARK.—Part of Tuscarawas township annexed to Massillon city in 1924. Meyers Lake village incorporated from parts of Canton and Plain townships in 1927, Hills and Dales village incorporated from part of Jackson township in 1929.

[42] SUMMIT.—County totals for 1920 and 1910 include population (581 in 1920; 452 in 1910) of Macedonia township, returned in 1920 as coextensive with Macedonia village, now in Northfield and Twinsburg townships. Parts of Coventry township (including Kenmore village, population 12,683 in 1920; 1,561 in 1910), and parts of Portage, Springfield, and Tallmadge townships annexed to Akron city at various dates since 1920. Barberton township organized from part of Norton and made coextensive with Barberton city in 1920; part of Norton township annexed in 1929. Boston Heights village incorporated from part of Boston township in 1923 and made coextensive with Boston Heights township in 1924. Silver Lake township organized from part of Stow (Silver Lake village) in 1929. Lakemore village incorporated in 1920 and Munroe Falls village in 1921.

Digitized by Google

TABLE 4.—POPULATION OF COUNTIES BY MINOR CIVIL DIVISIONS: 1930, 1920, AND 1910—Continued

MINOR CIVIL DIVISION	1930	1920	1910
Trumbull County	**123,063**	**83,920**	**52,766**
Bazetta township	2,069	1,501	1,276
Cortland village	*940*	*750*	*612*
Bloomfield township	913	770	663
Braceville township	1,486	940	902
Bristol township	1,180	1,038	1,038
Brookfield township	6,084	4,553	2,584
Champion township	1,904	948	802
Farmington township	981	942	1,075
West Farmington village	*418*	*317*	*446*
Fowler township	1,066	896	813
Greene township	828	688	742
Gustavus township	741	747	767
Hartford township	1,257	1,210	1,080
Orangeville village	*223*	*222*	*185*
Howland township [43]	20,359	10,311	1,973
Warren city, total [43]	*41,062*	*27,050*	*11,081*
In Howland twp.	*17,229*	*9,135*	*1,070*
In Warren twp.	*23,833*	*17,915*	*10,011*
Hubbard township	7,157	5,337	3,651
Hubbard village	*4,080*	*3,320*	*1,699*
Johnston township	775	687	765
Kinsman township	1,288	1,204	1,259
Liberty township [43]	12,492	9,240	5,412
Girard city [43]	*9,859*	*6,556*	*3,736*
Lordstown township	1,026	695	673
Mecca township	844	685	748
Mesopotamia township	713	761	680
Newton township	5,242	1,915	1,432
Newton Falls village	*3,458*	*1,100*	*757*
Southington township	1,066	790	730
Vernon township	819	683	820
Vienna township	1,293	961	949
Warren township	28,758	19,384	11,224
Warren city (see Howland twp.).			
Weathersfield township [43]	22,542	17,034	10,708
Niles city [43]	*16,314*	*13,080*	*8,361*
McDonald village	*1,714*	*621*	------
Youngstown city, [43] in Trumbull Co.	90	------	------
In Mahoning Co.	*169,912*	*152,358*	*79,066*
Total	*170,002*	*152,358*	*79,066*
Tuscarawas County	**63,193**	**63,578**	**57,035**
Auburn township	721	718	790
Bucks township	1,195	1,067	1,119
Baltic village	*545*	*406*	*577*
Clay township	1,550	1,197	1,346
Gnadenhutten village	*870*	*530*	*560*
Dover township [44]	12,103	10,095	8,681
Dover city [44]	*9,716*	*8,101*	*6,621*
Parral village [44]	*205*	------	------
Fairfield township	1,029	1,034	1,238
Franklin township	2,200	1,975	1,885
Strasburg village	*1,305*	*917*	*835*
Goshen township	16,092	14,269	11,913
Barnhill village	*438*	*513*	*506*
Midvale village [44]	*667*	------	------
New Philadelphia city	*12,365*	*10,718*	*8,542*
Roswell village	*286*	*420*	*514*
Jefferson township	764	688	852
Stone Creek village	*225*	*153*	*144*
Lawrence township	1,342	1,243	1,490
Bolivar village	*506*	*519*	*567*
Zoar village	*146*	*178*	*182*
Mill township	13,257	14,238	10,347
Dennison city [44]	*4,529*	*5,524*	*4,008*
Uhrichsville city [44]	*6,437*	*6,428*	*4,751*
Oxford township	5,001	4,054	3,707
Newcomerstown village	*4,265*	*3,389*	*2,943*
Tuscarawas County—Continued.			
Perry township	395	500	666
Rush township	876	879	945
Salem township	1,312	1,377	1,446
Port Washington village	*499*	*582*	*421*
Sandy township	1,901	1,810	2,141
Mineral City village	*840*	*800*	*1,032*
Sugar Creek township	2,407	1,827	1,650
Shanesville village	*494*	*352*	*334*
Sugar Creek village	*895*	*618*	*389*
Union township	1,077	1,617	1,291
Warren township	546	604	692
Warwick township	2,066	1,868	1,949
Tuscarawas village	*631*	*499*	*471*
Washington township	484	496	589
Wayne township	976	1,183	1,234
York township	899	839	1,055
Union County	**19,192**	**20,918**	**21,871**
Allen township	659	789	783
Claibourne township	2,648	2,732	3,033
Richwood village	*1,575*	*1,601*	*1,729*
Darby township	1,064	1,143	1,220
Unionville Center village	*189*	*193*	*239*
Dover township	688	760	817
Jackson township	719	879	957
Jerome township	1,569	1,663	1,788
Plain City village, total	*1,238*	*1,330*	*1,407*
In Union Co.	*467*	*490*	*514*
In Madison Co.	*821*	*840*	*893*
Leesburg township	1,081	1,218	1,245
Magnetic Springs village	*178*	*194*	*155*
Liberty township	1,031	1,377	1,488
Mill Creek township	558	571	664
Paris township	4,935	4,801	4,688
Marysville village	*3,659*	*3,635*	*3,576*
Taylor township	872	972	1,088
Union township	1,619	1,799	1,757
Milford Center village	*647*	*671*	*685*
Washington township	761	992	1,032
York township	988	1,222	1,311
Van Wert County	**26,273**	**28,210**	**29,119**
Harrison township	1,001	1,228	1,411
Hoaglin township	836	1,085	1,221
Jackson township	662	833	997
Jennings township	844	1,093	1,240
Venedocia village, total	*164*	*180*	*247*
In Jennings twp.	*51*	*61*	*85*
In York twp.	*113*	*119*	*162*
Liberty township	1,953	2,155	2,377
Ohio City village	*879*	*848*	*860*
Pleasant township	9,449	9,161	7,791
Van Wert city	*8,472*	*8,100*	*7,157*
Ridge township	1,048	1,161	1,934
Tully township	1,897	2,202	2,217
Convoy village	*876*	*932*	*741*
Union township	1,192	1,432	1,625
Scott village, total	*353*	*342*	*472*
In Van Wert Co.	*210*	*200*	*279*
In Paulding Co.	*143*	*142*	*193*
Washington township	4,412	4,445	4,412
Delphos city, total	*5,672*	*5,745*	*5,038*
In Van Wert Co.	*2,617*	*2,576*	*2,482*
In Allen Co.	*3,055*	*3,169*	*2,556*
Middlepoint village	*574*	*670*	*607*

[43] TRUMBULL.—Part of Liberty township annexed to Youngstown city in 1929. Part of Howland township annexed to Warren city in 1926; and part of Weathersfield township annexed to Niles city in 1920. Girard village incorporated as a city in 1922 and parts of Liberty township annexed in 1925 and 1928.

[44] TUSCARAWAS.—Parts of Dover township annexed to Dover city in 1925 and 1927. Parral village incorporated in 1920 and Midvale village in 1927. Dennison village and Uhrichsville village incorporated as cities in 1922 and 1921, respectively.

Digitized by Google

TABLE 4.—POPULATION OF COUNTIES BY MINOR CIVIL DIVISIONS: 1930, 1920, AND 1910—Continued

MINOR CIVIL DIVISION	1930	1920	1910
Van Wert County—Continued			
Willshire township	1,868	2,145	2,405
Willshire village	*506*	*546*	*653*
Wren village	*281*	*314*	*277*
York township	1,111	1,270	1,489
Elgin village	*112*	*115*	*129*
Venedocia village (see Jennings twp.).			
Vinton County	10,287	12,075	13,096
Brown township	445	505	560
Clinton township	1,725	1,729	2,007
Hamden village	*883*	*837*	*1,019*
Eagle township	452	582	750
Elk township	1,891	2,032	1,918
McArthur village	*1,188*	*1,307*	*1,107*
Harrison township	633	917	980
Jackson township	493	734	845
Knox township	387	513	637
Madison township	717	764	973
Zaleski village	*367*	*395*	*476*
Richland township	819	943	1,129
Swan township	455	613	712
Vinton township	1,016	1,218	1,195
Wilkesville township	1,254	1,495	1,390
Wilkesville village	*221*	*224*	*203*
Warren County	27,348	25,718	24,497
Clear Creek township	2,159	1,991	2,191
Springboro village	*366*	*341*	*355*
Deerfield township	2,951	2,875	2,444
Mason village	*854*	*816*	*737*
Franklin township	6,716	4,889	4,374
Franklin village	*4,491*	*3,071*	*2,659*
Hamilton township	1,925	1,894	1,945
Loveland village, total	*1,954*	*1,557*	*1,421*
In Warren Co	*30*	*19*	*11*
In Clermont Co	*1,142*	*1,017*	*888*
In Hamilton Co	*782*	*521*	*522*
Maineville village	*304*	*269*	*245*
South Lebanon village, total	*713*	*675*	*626*
In Hamilton twp	*77*	*87*	*85*
In Union twp	*636*	*588*	*541*
Harlan township	1,171	1,398	1,541
Butlerville village	*68*	*97*	*96*
Pleasant Plain village	*153*	*154*	.....
Massie township	935	989	1,033
Harveysburg village	*361*	*355*	*359*
Salem township	1,472	1,590	1,611
Morrow village	*738*	*803*	*832*
Turtle Creek township	5,602	5,098	4,935
Lebanon village	*3,222*	*3,396*	*3,498*
Union township	1,317	1,121	1,073
South Lebanon village (see Hamilton twp.).			
Washington township	792	973	988
Wayne township	2,308	2,280	2,362
Corwin village	*138*	*136*	*146*
Waynesville village	*697*	*668*	*705*
Washington County	42,437	43,049	45,422
Adams township	1,585	1,563	1,724
Lowell village	*545*	*516*	*589*
Aurelius township	801	908	1,118
Macksburg village	*320*	*330*	*454*
Barlow township	1,058	1,054	1,241
Belpre township	3,659	2,788	2,877
Belpre village	*1,774*	*1,317*	*1,249*
Decatur township	779	906	1,064
Washington County—Continued			
Dunham township	676	625	768
Fairfield township	463	558	673
Fearing township	717	733	794
Grandview township	2,040	2,255	2,478
New Matamoras village	*781*	*896*	*711*
Independence township	926	1,108	1,251
Lawrence township	920	1,104	1,458
Liberty township	786	954	1,270
Ludlow township	718	879	1,040
Marietta township	16,843	17,351	16,013
Marietta city	*14,285*	*15,140*	*12,923*
Muskingum township	1,558	1,316	1,304
Newport township	1,697	1,666	2,180
Palmer township	450	531	621
Salem township	1,214	1,267	1,458
Lower Salem village	*135*	*138*	*187*
Warren township	1,350	1,238	1,456
Waterford township	2,330	2,099	2,138
Beverly village	*600*	*566*	*720*
Watertown township	1,124	1,200	1,330
Wesley township	743	946	1,118
Wayne County	47,024	41,346	38,058
Baughman township	3,040	2,952	2,731
Marshallville village, total	*524*	*295*	*294*
In Baughman twp	*272*	*248*	*235*
In Chippewa twp	*52*	*47*	*59*
Orrville village, total	*4,427*	*4,107*	*3,101*
In Baughman twp	*1,228*	*1,259*	*990*
In Green twp	*3,199*	*2,848*	*2,111*
Canaan township	2,339	2,209	2,484
Burbank village, total	*299*	*300*	*561*
In Canaan twp	*238*	*236*	*278*
In Congress twp	*61*	*64*	*73*
Creston village	*1,029*	*894*	*970*
Chester township	1,422	1,311	1,420
Chippewa township	3,162	2,786	2,519
Doylestown village	*1,150*	*1,037*	*877*
Marshallville village (see Baughman twp.).			
Clinton township	1,970	1,960	1,912
Shreve village	*1,103*	*1,094*	*1,016*
Congress township	1,952	1,948	2,279
Burbank village (see Canaan twp.).			
Congress village	*126*	*123*	*164*
West Salem village	*645*	*656*	*642*
East Union township	1,806	1,694	1,725
Applecreek village	*459*	*382*	*400*
Franklin township	1,109	1,074	1,041
Green township	5,256	4,656	4,125
Orrville village (see Baughman twp.).			
Smithville village	*582*	*489*	*447*
Milton township	4,690	3,411	2,620
Rittman village	*2,785*	*1,803*	.....
Paint township	1,246	1,280	1,227
Mount Eaton village	*171*	*177*	*208*
Plain township	1,532	1,494	1,545
Salt Creek township	1,374	1,358	1,412
Fredericksburg village	*483*	*480*	*507*
Sugar Creek township	2,569	2,329	2,300
Dalton village	*656*	*611*	*599*
Wayne township [45]	2,038	1,595	1,556
Wooster city, total [45]	*10,742*	*8,204*	*6,156*
In Wayne twp	*555*	.....	.....
In Wooster twp	*10,187*	*8,204*	*6,156*
Wooster township [45]	11,510	9,269	7,123
Wooster city (see Wayne twp.).			

[45] WAYNE.—Part of Wayne township (Bloomington village, population 204 in 1920) annexed to Wooster city in 1927, and part of Wooster township annexed in 1922.

Digitized by Google

TABLE 4.—POPULATION OF COUNTIES BY MINOR CIVIL DIVISIONS: 1930, 1920, AND 1910—Continued

MINOR CIVIL DIVISION	1930	1920	1910
Williams County	**24,318**	**24,627**	**25,198**
Brady township	1,546	1,730	1,852
West Unity village	825	906	980
Bridgewater township	900	1,035	1,111
Center township	1,190	1,221	1,502
Florence township	1,561	1,941	2,110
Blakeslee village	146	121	169
Edon village	581	610	678
Jefferson township	1,121	1,112	1,227
Madison township	1,795	1,945	1,911
Pioneer village	686	771	860
Mill Creek township	882	1,022	1,109
Alvordton village	247	277	408
Northwest township	974	1,102	1,167
Pulaski township [46]	5,767	5,402	4,926
Bryan village [46]	4,689	4,252	3,631
St. Joseph township	1,798	1,874	2,142
Edgerton village	989	987	1,073
Springfield township	1,686	2,014	2,163
Stryker village	817	1,014	1,026
Superior township [46]	4,766	4,229	3,888
Montpelier village [46]	3,677	3,052	2,769
Wood County	**50,320**	**44,892**	**46,330**
Bloom township	2,594	2,505	3,039
Bairdstown village	172	158	240
Bloomdale village	578	509	602
Cygnet village	593	589	619
Jerry City village, total	202	206	458
In Bloom twp.	154	117	180
In Portage twp.	138	149	278
Center township	4,673	4,247	3,931
Bowling Green city, total	6,688	5,788	5,222
In Center twp.	3,576	3,132	2,744
In Plain twp.	3,112	2,656	2,478
Freedom township	1,897	1,906	2,073
Pemberville village	960	938	1,006
Grand Rapids township	942	870	906
Grand Rapids village	589	517	474
Henry township	3,290	3,463	3,842
North Baltimore village	2,402	2,439	2,403
Jackson township	1,210	1,394	1,642
Hoytville village	341	367	404
Lake township	3,604	1,938	2,313
Millbury village	403	482	276
Walbridge village	905	581	
Liberty township	1,061	1,872	2,400
Portage village, total	432	408	450
In Liberty twp.	129	105	141
In Portage twp.	303	303	309
Middleton township	1,739	1,726	1,900
Haskins village	466	427	591
Milton township	1,441	1,628	1,902
Custar village	257	316	345
Milton Center village	188	194	350
Montgomery township	3,241	2,955	3,689
Bradner village	836	786	890
Freeport village	606	578	783
Rising Sun village	628	470	500
Perry township	1,175	1,155	1,315
West Millgrove village	158	132	191
Perrysburg township	6,091	4,704	4,103
Perrysburg village	3,182	2,429	1,913
Plain township	4,024	3,624	3,468
Bowling Green city (see Center twp.).			
Portage township	1,617	1,781	2,192
Jerry City village (see Bloom twp.).			
Portage village (see Liberty twp.).			
Ross township	6,017	4,183	2,138
Troy township	1,971	1,650	1,724
Washington township	961	1,002	1,138
Tontogany village	367	303	314
Webster township	933	947	1,107
Weston township	1,230	1,342	1,448
Weston village	794	844	913
Wyandot County	**19,636**	**19,481**	**20,760**
Antrim township	1,343	1,461	1,576
Nevada village, total	741	773	889
In Antrim twp.	482	503	618
In Eden twp.	259	270	271
Crane township	1,173	1,153	1,170
Crawford township	3,707	3,404	3,181
Carey village	2,722	2,488	2,225
Eden township	1,018	1,094	1,264
Nevada village (see Antrim twp.).			
Jackson township	711	804	908
Kirby village, total	128	106	186
In Jackson twp.	57	91	72
In Mifflin twp.	71	105	64
Marseilles township	533	701	822
Marseilles village	148	179	225
Mifflin township	827	1,013	1,040
Kirby village (see Jackson twp.).			
Pitt township	865	983	1,126
Harpster village	289	240	289
Richland township	1,141	1,149	1,416
Wharton village	409	361	485
Ridge township	426	454	478
Salem township	892	975	1,031
Sycamore township	1,404	1,464	1,686
Sycamore village	876	879	977
Tymochtee township	1,077	1,118	1,283
Upper Sandusky village	3,889	3,708	3,779

[46] WILLIAMS.—Part of Pulaski township annexed to Bryan village, and part of Superior township annexed to Montpelier village, in 1927.

Incorporated places.—Table 5 shows the population of the incorporated places (cities and villages) in Ohio in 1930 and 1920. In this table the places are arranged in alphabetical order, each followed by the name of the county in which the city or village is located. In Table 6 the population of the more important places is presented by wards.

Digitized by Google

Table 5.—Population of Incorporated Places: 1930 and 1920

[The population of these places in 1910 is given in Table 4]

City or village	County	1930	1920
Aberdeen	Brown	152	477
Ada	Hardin	2,499	2,321
Adamsville	Muskingum	199	151
Addyston	Hamilton	1,778	1,448
Adelphi	Ross	412	329
Adena	Jefferson	1,286	724
Akron	Summit	255,040	208,435
Albany	Athens	471	465
Alexandria	Licking	450	415
Alger	Hardin	857	787
Alliance	Stark	23,047	21,603
Alvordton	Williams	247	277
Amanda	Fairfield	537	531
Amalia	Clermont	427	658
Amesville	Athens	298	273
Amherst	Lorain	2,814	2,485
Amsterdam	Jefferson	1,171	1,271
Andover	Ashtabula	909	921
Anna	Shelby	462	403
Ansonia	Darke	651	807
Antioch	Monroe	138	133
Antwerp	Paulding	1,024	1,096
Applecreek	Wayne	459	382
Arcadia	Hancock	490	376
Arcanum	Darke	1,349	1,311
Archbold	Fulton	1,185	1,125
Arlington	Hancock	701	666
Arlington Heights	Hamilton	1,214	730
Ashland	Ashland	11,141	9,249
Ashley	Delaware	734	786
Ashtabula	Ashtabula	23,301	22,082
Ashville	Pickaway	1,685	1,692
Athalia	Lawrence	205	233
Athens	Athens	7,252	6,418
Attica	Seneca	783	658
Avon	Lorain	1,826	1,460
Avon Lake	Lorain	1,610	904
Bainbridge	Ross	735	862
Bairdstown	Wood	172	158
Baltic	Tuscarawas	545	406
Baltimore	Fairfield	720	566
Barberton	Summit	23,094	18,811
Barnesville	Belmont	4,602	4,865
Barnhill	Tuscarawas	438	513
Basil	Fairfield	716	606
Batavia	Clermont	1,119	1,088
Batesville	Noble	214	220
Bay	Cuyahoga	2,294	761
Beach City	Stark	725	658
Beachwood	Cuyahoga	249	225
Beallsville	Monroe	479	565
Beaver	Pike	296	278
Beaver Dam	Allen	360	394
Bedford	Cuyahoga	6,814	2,677
Bellaire	Belmont	13,327	15,061
Bellbrook	Greene	389	286
Bellefontaine	Logan	801	696
Bellefontaine	Logan	9,543	9,336
Belle Valley	Noble	603	1,040
Bellevue	Huron / Sandusky	6,256	5,776
Bellville	Richland	967	938
Belmont	Belmont	674	680
Belmore	Putnam	251	269
Beloit	Mahoning	694	589
Belpre	Washington	1,724	1,317
Bentleyville	Cuyahoga	83	.....
Benton Ridge	Hancock	245	240
Berea	Cuyahoga	5,697	2,959
Bergholz	Jefferson	918	1,215
Berkey	Lucas	261	201
Berlin Heights	Erie	569	514
Bethel	Clermont	1,312	1,340
Bethesda	Belmont	1,159	1,182
Bettsville	Seneca	656	451
Beverly	Washington	600	566
Bexley	Franklin	7,396	1,342
Blakeslee	Williams	146	121
Blanchester	Clinton	1,597	1,671
Bloomdale	Wood	578	509
Bloomfield	Jefferson	265	191
Bloomingburg	Fayette	543	552
Bloomville	Seneca	700	645
Bluffton	Allen	2,035	1,950
Bolivar	Tuscarawas	306	519
Boston Heights	Summit	300	.....
Botkins	Shelby	488	557
Bowerston	Harrison	440	500
Bowersville	Greene	310	312
Bowling Green	Wood	6,688	5,788
Bradford	Darke / Miami	1,732	2,356
Bradner	Wood	836	786
Brady Lake	Portage	78	.....
Bratenahl	Cuyahoga	1,308	1,000
Brecksville	Cuyahoga	1,308	.....
Bremen	Fairfield	1,232	1,134
Brewster	Stark	1,464	928
Bridgeport	Belmont	4,655	3,977
Brilliant	Jefferson	1,682	1,500
Broadview Heights	Cuyahoga	689	.....
Brooklyn	Cuyahoga	784	.....
Brooklyn Heights	Cuyahoga	413	606
Brook Park	Cuyahoga	837	861
Brookside	Belmont	882	426
Brookville	Montgomery	1,403	1,336
Broughton	Paulding	113	111
Bryan	Williams	4,089	4,252
Buchtel	Athens	700	1,178
Buckland	Auglaize	242	258
Bucyrus	Crawford	10,027	10,425
Burbank	Wayne	299	300
Burgoon	Sandusky	246	208
Burkettsville	Darke / Mercer	155	218
Burton	Geauga	597	592
Butler	Richland	634	622
Butlerville	Warren	68	97
Byesville	Guernsey	2,638	2,775
Cadiz	Harrison	2,597	2,084
Caldwell	Noble	1,778	1,706
Caledonia	Marion	526	492
Cambridge	Guernsey	16,129	13,104
Camden	Preble	888	904
Campbell [1]	Mahoning	14,673	11,237
Canal Fulton	Stark	1,160	1,057
Canal Winchester	Franklin	906	791
Canfield	Mahoning	1,015	806
Cannelville	Muskingum	283	389
Canton	Stark	104,906	87,091
Cardington	Morrow	1,192	1,109
Carey	Wyandot	2,722	2,488

[1] Name changed from East Youngstown in 1926.

Digitized by Google

TABLE 5.—POPULATION OF INCORPORATED PLACES: 1930 AND 1920—Continued

[The population of these places in 1910 is given in Table 4]

CITY OR VILLAGE	County	1930	1920
Carroll	Fairfield	351	348
Carrollton	Carroll	2,286	2,192
Casstown	Miami	298	291
Castine	Darke	91	146
Catawba	Clark	244	258
Cecil	Paulding	250	263
Cedarville	Greene	940	1,028
Celina	Mercer	4,664	4,226
Centerburg	Knox	761	775
Centerville	Gallia	127	96
Centerville	Montgomery	400	335
Chagrin Falls	Cuyahoga	2,739	2,237
Chambersburg	Gallia	192	164
Chardon	Geauga	1,818	1,566
Chatfield	Crawford	236	239
Chauncey	Athens	1,269	1,178
Cherry Fork	Adams	195	.....
Chesapeake	Lawrence	1,094	821
Chester Hill	Morgan	431	427
Chesterville	Morrow	184	155
Cheviot	Hamilton	8,046	4,108
Chickasaw	Mercer	149	214
Chillicothe	Ross	18,340	15,831
Chippewa-on-the-Lake	Medina	22	.....
Christiansburg	Champaign	482	473
Cincinnati	Hamilton	451,160	401,247
Circleville	Pickaway	7,369	7,049
Clarington	Monroe	506	607
Clarksburg	Ross	400	420
Clarksville	Clinton	401	410
Cleveland	Cuyahoga	900,429	796,841
Cleveland Heights	Cuyahoga	50,945	15,236
Cleves	Hamilton	1,711	1,454
Clifton	Clark, Greene	190	214
Clinton	Summit	404	312
Cloverdale	Putnam	227	180
Clyde	Sandusky	3,159	3,099
Coal Grove	Lawrence	2,181	1,851
Coalton	Jackson	646	790
Coldwater	Mercer	1,787	1,531
College Corner	Butler, Preble	375	348
Columbiana	Columbiana	2,485	2,114
Columbus	Franklin	290,564	237,031
Columbus Grove	Putnam	1,633	1,768
Commercial Point	Pickaway	211	220
Congress	Wayne	126	123
Conneaut	Ashtabula	9,601	9,343
Continental	Putnam	897	1,093
Convoy	Van Wert	876	932
Coolville	Athens	475	457
Corning	Perry	1,411	1,628
Cortland	Trumbull	940	750
Corwin	Warren	138	136
Coshocton	Coshocton	10,908	10,847
Covington	Miami	1,807	1,885
Crestline	Crawford	4,425	4,313
Creston	Wayne	1,029	894
Cridersville	Auglaize	559	493
Crooksville	Perry	3,251	3,311
Crown City	Gallia	292	288
Cumberland	Guernsey	556	636
Custar	Wood	257	316
Cuyahoga Falls	Summit	19,797	10,200
Cuyahoga Heights	Cuyahoga	710	739
Cygnet	Wood	523	589
Dalton	Wayne	656	611
Danville[2]	Knox	764	383
Darbyville	Pickaway	222	206
Dayton	Montgomery	200,982	152,559
Deavertown	Morgan	192	214
Deer Park	Hamilton	2,642	824
Deersville	Harrison	108	115
Defiance	Defiance	8,818	8,876
De Graff	Logan	849	932
Delaware	Delaware	8,675	8,756
Dellroy	Carroll	342	338
Delphos	Allen, Van Wert	5,672	5,745
Delta	Fulton	1,778	1,543
Dennison	Tuscarawas	4,529	5,524
Deshler	Henry	1,538	1,514
Dexter City	Noble	209	212
Dillonvale	Jefferson	1,434	1,643
Donnelsville	Clark	219	166
Dover	Cuyahoga	2,453	1,754
Dover	Tuscarawas	9,716	8,101
Doylestown	Wayne	1,150	1,037
Dresden	Muskingum	1,362	1,434
Dublin	Franklin	224	211
Dunkirk	Hardin	905	894
Dupont	Putnam	206	270
East Canton	Stark	962	574
East Cleveland	Cuyahoga	39,667	27,292
East Columbus	Franklin	1,958	1,328
East Liverpool	Columbiana	23,329	21,411
East Palestine	Columbiana	5,215	5,750
Eaton	Preble	3,347	3,210
Edgerton	Williams	989	987
Edison	Morrow	380	386
Edon	Williams	581	610
Eldorado	Preble	292	322
Elgin	Van Wert	112	115
Elida	Allen	542	509
Elmore	Ottawa	1,107	937
Elmwood Place	Hamilton	4,562	3,991
Elyria	Lorain	25,633	20,474
Empire	Jefferson	703	491
Englewood	Montgomery	415	351
Enon	Clark	280	241
Euclid	Cuyahoga	12,751	3,363
Fairfield	Greene	1,240	329
Fairport Harbor	Lake	4,972	4,211
Fairview	Belmont, Guernsey	217	231
Fairview	Cuyahoga	3,689	642
Farmersville	Montgomery	446	479
Fayette	Fulton	847	936
Fayetteville	Brown	330	349
Felicity	Clermont	580	606
Findlay	Hancock	19,393	17,021
Fletcher	Miami	407	369
Florida	Henry	173	159
Flushing	Belmont	1,119	1,026
Forest	Hardin	1,103	1,143
Fort Jennings	Putnam	318	275
Fort Loramie	Shelby	427	472
Fort Recovery	Mercer	1,118	1,092
Fostoria	Hancock, Seneca	12,790	9,987
Frankfort	Ross	764	776
Franklin	Warren	4,491	3,071
Frazeysburg	Muskingum	679	667
Fredericksburg	Wayne	483	480

[2] Buckeye City and Danville villages consolidated in 1923 under the name of Danville.

Digitized by Google

Table 5.—Population of Incorporated Places: 1930 and 1920—Continued

[The population of these places in 1910 is given in Table 4]

City or village	County	1930	1920
Fredericktown	Knox	1,297	1,194
Freeport	Harrison	578	626
Freeport	Wood	606	578
Fremont	Sandusky	13,422	12,498
Gahanna	Franklin	417	347
Galena	Delaware	376	
Galion	Crawford	7,674	7,874
Gallipolis	Gallia	7,106	6,970
Gambier	Knox	198	153
Gann	Knox	277	312
Garfield Heights	Cuyahoga	15,089	2,550
Garrettsville	Portage	1,179	1,119
Gates Mills	Cuyahoga	581	
Geneva	Ashtabula	3,791	3,081
Geneva-on-the-Lake	Ashtabula	102	
Genoa	Ottawa	1,437	971
Georgetown	Brown	1,531	1,670
Germantown	Montgomery	2,029	1,897
Gettysburg	Darke	418	376
Gibsonburg	Sandusky	2,129	1,737
Gilboa	Putnam	291	255
Girard	Trumbull	9,859	6,526
Glandorf	Putnam	455	399
Glendale	Hamilton	2,369	1,759
Glenford	Perry	189	
Glenmont	Holmes	279	287
Glenwillow	Cuyahoga	215	209
Glouster	Athens	2,903	3,130
Gnadenhutten	Tuscarawas	870	530
Gordon	Darke	137	153
Grafton	Lorain	935	900
Grand Rapids	Wood	589	517
Grandview Heights	Franklin	6,358	1,185
Granville	Licking	1,467	1,440
Gratis	Preble	365	[illegible]
Graysville	Monroe	192	187
Green Camp	Marion	362	278
Greenfield	Hickland	3,871	4,344
Green Springs	Sandusky / Seneca	779	830
Greenville	Darke	7,036	7,104
Greenwich	Huron	909	827
Grove City	Franklin	1,546	905
Groveport	Franklin	946	651
Grover Hill	Paulding	413	540
Hamden	Vinton	885	837
Hamersville	Brown	217	235
Hamilton	Butler	52,176	39,675
Hamler	Henry	535	540
Hanford	Franklin	320	169
Hanging Rock	Lawrence	560	591
Hanover	Licking	455	521
Hanoverton	Columbiana	287	246
Harbor View	Lucas	292	
Harpster	Wyandot	230	240
Harrisburg	Franklin	276	258
Harrison [3]	Hamilton	1,449	1,360
Harrisville	Harrison	380	356
Harrod	Allen	421	380
Hartford	Licking	354	400
Harveysburg	Warren	301	356
Hasklus	Wood	409	427
Haviland	Paulding	202	270
Hayesville	Ashland	332	217
Hebron	Licking	757	683
Helena	Sandusky	238	209
Hemlock	Perry	282	497
Hicksville	Defiance	2,445	2,378
Hiegansport	Brown	374	353
Highland	Highland	231	235
Highland Heights	Cuyahoga	281	
Hilliard	Franklin	465	451
Hills and Dales	Stark	84	
Hillsboro	Highland	4,040	4,356
Hiram	Portage	441	453
Holgate	Henry	951	1,039
Holland	Lucas	503	
Hollansburg	Darke	261	262
Holloway	Belmont	772	974
Holmesville	Holmes	342	359
Hopedale	Harrison	742	561
Hoytville	Wood	341	367
Hubbard	Trumbull	4,080	3,320
Hudson	Summit	1,824	1,134
Hunting Valley	Cuyahoga	401	
Huntsville	Logan	398	339
Huron	Erie	1,699	1,703
Independence	Cuyahoga	1,525	1,074
Ironton	Lawrence	16,621	14,007
Ithaca	Darke	76	82
Jackson	Jackson	5,922	5,842
Jacksonburgh	Butler	58	44
Jackson Center	Shelby	526	578
Jacksonville	Athens	880	1,046
Jamestown	Greene	944	1,039
Jefferson	Ashtabula	1,601	1,532
Jeffersonville	Fayette	656	790
Jenera	Hancock	261	269
Jeromeville	Ashland	403	408
Jerry City	Wood	292	286
Jerusalem	Monroe	168	241
Jewett	Harrison	876	852
Johnstown	Licking	1,006	906
Junction City	Perry	890	890
Kalida	Putnam	481	581
Kelleys Island	Erie	638	708
Kent	Portage	8,375	7,070
Kenton	Hardin	7,069	7,690
Kettlersville	Shelby	135	140
Killbuck	Holmes	303	375
Kimbolton	Guernsey	218	256
Kingston	Ross	357	800
Kirby	Wyandot	128	196
Kirkersville	Licking	299	266
Kirtland Hills	Lake	206	
Lafayette	Allen	382	383
Lagrange	Lorain	498	500
Lakeline	Lake	75	
Lakemore	Summit	1,670	
Lakeview	Logan	586	549
Lakewood	Cuyahoga	70,509	41,732
Lancaster	Fairfield	18,716	14,706
La Rue	Marion	698	795
Latty	Paulding	274	294
Laura	Miami	271	243
Laurelville	Hocking	449	425
Lebanon	Warren	3,222	3,306
Leesburg	Highland	830	849
Leesville	Carroll	196	198
Leetonia	Columbiana	2,332	2,688
Lefingwell	Putnam	1,571	1,788
Leroy	Medina	249	241

[3] Combined population of Harrison village, Hamilton County, Ohio, and West Harrison town, Dearborn County, Ind., 1,723 in 1930; 1,567 in 1920.

Digitized by Google

TABLE 5.—POPULATION OF INCORPORATED PLACES: 1930 AND 1920—Continued

[The population of these places in 1910 is given in Table 4]

CITY OR VILLAGE	County	1930	1920
Lewisburg	Preble	936	1,103
Lewisville	Monroe	231	230
Lexington	Richland	614	634
Liberty Center	Henry	748	655
Lima	Allen	42,287	41,328
Limaville	Stark	175	183
Lindsey	Sandusky	446	454
Linndale	Cuyahoga	400	480
Lisbon	Columbiana	3,405	3,113
Lithopolis	Fairfield	298	286
Lockbourne	Franklin	290	270
Lockington	Shelby	174	181
Lockland	Hamilton	5,793	4,096
Lodi	Medina	1,273	1,240
Logan	Hocking	6,089	5,493
London	Madison	4,141	4,080
Lorain	Lorain	44,542	87,295
Lore City	Guernsey	580	781
Loudonville	Ashland	2,098	1,887
Louisville	Stark	3,130	2,008
Loveland	Clermont, Hamilton, Warren	1,954	1,557
Lowell	Washington	545	518
Lowellville	Mahoning	2,590	2,214
Lower Salem	Washington	135	128
Lucas	Richland	359	337
Ludlow Falls	Miami	202	171
Lynchburg	Highland	792	898
Lyndhurst	Cuyahoga	1,922	288
Lyons	Fulton	390	329
McArthur	Vinton	1,188	1,307
McClure	Henry	435	433
McComb	Hancock	932	1,012
McConnelsville	Morgan	1,754	1,618
McDonald	Trumbull	1,714	624
McGuffey	Hardin	710	688
Macedonia	Summit	734	581
Mackeburg	Washington	339	389
Madeira	Hamilton	1,162	600
Madison	Lake	927	893
Magnetic Springs	Union	178	194
Magnolia	Carroll, Stark	687	665
Maineville	Warren	304	269
Malinta	Henry	345	348
Malta	Morgan	962	885
Malvern	Carroll	1,106	979
Manchester	Adams	2,090	1,824
Mansfield	Richland	33,525	27,824
Mantua	Portage	777	764
Maple Heights	Cuyahoga	5,950	1,732
Marble Cliff	Franklin	318	216
Marblehead	Ottawa	1,027	1,038
Marengo	Morrow	225	247
Marietta	Washington	11,285	15,140
Marion	Marion	31,084	27,891
Marseilles	Wyandot	148	179
Marshallville	Wayne	524	295
Martinsburg	Knox	189	216
Martins Ferry	Belmont	14,524	11,634
Martinsville	Clinton	399	397
Marysville	Union	3,639	3,635
Mason	Warren	854	816
Massillon	Stark	26,481	17,428
Maumee	Lucas	4,888	3,195
Mayfield	Cuyahoga	344	
Mayfield Heights	Cuyahoga	2,612	
Mechanicsburg	Champaign	1,424	1,470
Medina	Medina	4,071	3,430
Melrose	Paulding	188	238
Mendon	Mercer	302	571
Mentor	Lake	1,589	851
Mentor-on-the-Lake	Lake	230	
Metamora	Fulton	552	481
Meyers Lake	Stark	277	
Miamisburg	Montgomery	5,518	4,383
Middleburgh Heights	Cuyahoga	874	
Middlefield	Geauga	726	706
Middlepoint	Van Wert	574	670
Middleport	Meigs	3,505	3,772
Middletown	Butler	29,992	23,594
Midland	Clinton	297	312
Midvale	Tuscarawas	667	
Midway	Madison	317	301
Mifflin	Ashland	132	133
Milan	Erie	678	653
Miles Heights	Cuyahoga	2,042	
Milford	Clermont, Hamilton	1,915	1,525
Milford Center	Union	647	671
Millbury	Wood	403	232
Milledgeville	Fayette	155	217
Miller City	Putnam	184	195
Millersburg	Holmes	2,203	2,098
Millersport	Fairfield	393	370
Millville	Butler	301	
Milton Center	Wood	188	194
Miltonsburg	Monroe	69	84
Mineral City	Tuscarawas	840	800
Minerva	Carroll, Stark	2,675	2,261
Mingo Junction	Jefferson	5,030	4,616
Minster	Auglaize	1,581	1,538
Mogadore	Portage, Summit	1,502	751
Monroe	Butler	285	266
Monroeville	Huron	1,080	1,185
Montezuma	Mercer	192	175
Montgomery	Hamilton	394	378
Montpelier	Williams	3,677	3,052
Moreland Hills	Cuyahoga	114	
Morral	Marion	451	387
Morristown	Belmont	393	315
Morrow	Warren	738	803
Moscow	Clermont	293	271
Mount Blanchard	Hancock	401	427
Mount Cory	Hancock	237	252
Mount Eaton	Wayne	171	177
Mount Gilead	Morrow	1,871	1,837
Mount Healthy	Hamilton	3,530	2,255
Mount Orab	Brown	541	545
Mount Pleasant	Jefferson	674	635
Mount Sterling	Madison	1,090	1,113
Mount Vernon	Knox	9,370	9,237
Mount Victory	Hardin	597	738
Mowrystown	Highland	372	350
Munroe Falls	Summit	302	
Murray City	Hocking	1,048	1,493
Murod	Champaign	129	157
Napoleon	Henry	4,545	4,143
Nashville	Holmes	177	211
Navarre	Stark	1,593	1,385
Nellie	Coshocton	117	144
Nelsonville	Athens	5,322	6,449

Digitized by Google

TABLE 5.—POPULATION OF INCORPORATED PLACES: 1930 AND 1920—Continued

[The population of these places in 1910 is given in Table 4]

CITY OR VILLAGE	County	1930	1920
Nevada	Wyandot	741	793
Neville	Clermont	135	128
New Albany	Franklin	215	200
New Alexandria	Jefferson	251	141
Newark	Licking	30,596	26,718
New Athens	Harrison	464	408
New Bloomington	Marion	187	240
New Boston	Scioto	5,931	4,817
New Bremen	Auglaize	1,485	1,562
Newburgh Heights	Cuyahoga	4,152	2,957
New Carlisle	Clark	1,689	1,019
Newcomerstown	Tuscarawas	4,265	3,389
New Concord	Muskingum	1,087	889
New Holland	Fayette, Pickaway	741	810
New Knoxville	Auglaize	528	537
New Lebanon	Miami	240	185
New Lebanon	Montgomery	709	273
New Lexington	Perry	3,901	3,157
New London	Huron	1,527	1,170
New Madison	Darke	516	648
New Matamoras	Washington	781	896
New Miami	Butler	1,289	-------
New Middletown	Mahoning	205	168
New Paris	Preble	926	907
New Philadelphia	Tuscarawas	12,365	10,718
New Richmond	Clermont	1,830	1,714
New Riegel	Seneca	239	216
New Straitsville	Perry	1,718	2,208
Newton Falls	Trumbull	3,158	1,190
Newtonsville	Clermont	148	120
Newtown	Hamilton	929	534
New Vienna	Clinton	628	704
New Washington	Crawford	921	919
New Waterford	Columbiana	491	438
New Weston	Darke	174	232
Ney	Defiance	276	282
Niles	Trumbull	16,314	13,080
North Baltimore	Wood	2,402	2,439
North Bend	Hamilton	597	597
North Canton	Stark	2,648	1,597
North College Hill	Hamilton	4,139	1,104
Northfield	Summit	1,789	861
North Hampton	Clark	369	-------
North Kingsville	Ashtabula	855	598
North Lewisburg	Champaign	689	720
North Olmsted	Cuyahoga	2,624	1,519
North Perry	Lake	316	-------
North Randall	Cuyahoga	107	652
North Robinson	Crawford	185	159
North Royalton	Cuyahoga	1,397	-------
Norwalk	Huron	7,776	7,379
Norwich	Muskingum	167	142
Norwood	Hamilton	33,441	24,996
Oak Harbor	Ottawa	1,849	1,858
Oak Hill	Jackson	1,578	1,394
Oakwood	Montgomery	6,494	1,473
Oakwood	Paulding	452	443
Oberlin	Lorain	4,292	4,236
Octa	Fayette	64	107
Ohio City	Van Wert	879	848
Olmsted Falls	Cuyahoga	673	374
Orange	Cuyahoga	293	-------
Orangeville	Trumbull	223	222
Orrville	Wayne	4,427	4,107
Orwell	Ashtabula	599	-------
Osborn	Greene	1,271	1,059
Osgood	Darke	152	175
Ostrander	Delaware	391	391
Ottawa	Putnam	2,169	2,167
Ottawa Hills	Lucas	1,185	-------
Ottoville	Putnam	443	435
Otway	Scioto	265	289
Owensville	Clermont	333	295
Oxford	Butler	2,588	2,146
Painesville	Lake	10,944	7,272
Palestine	Darke	176	199
Pandora	Putnam	588	669
Parkview	Cuyahoga	168	-------
Parma	Cuyahoga	13,899	-------
Parma Heights	Cuyahoga	960	310
Parral	Tuscarawas	205	-------
Pataskala	Licking	787	771
Patterson	Hardin	169	173
Paulding	Paulding	1,904	2,106
Payne	Paulding	1,014	984
Peebles	Adams	1,235	1,008
Pemberville	Wood	960	938
Peninsula	Summit	510	520
Pepper Pike	Cuyahoga	219	-------
Perry	Lake	602	473
Perrysburg	Wood	3,182	2,429
Perrysville	Ashland	615	575
Phillipsburg	Montgomery	436	348
Pickerington	Fairfield	360	358
Pikeston	Pike	713	604
Pioneer	Williams	686	774
Piqua	Miami	16,009	15,044
Pitsburg	Darke	311	302
Plain City	Madison, Union	1,288	1,330
Plainfield	Coshocton	183	172
Pleasant City	Guernsey	627	781
Pleasant Hill	Miami	746	682
Pleasant Plain	Warren	153	154
Pleasantville	Fairfield	495	470
Plymouth	Huron, Richland	1,339	1,374
Poland	Mahoning	968	561
Polk	Ashland	274	263
Pomeroy	Meigs	3,563	4,294
Portage	Wood	432	408
Port Clinton	Ottawa	4,408	3,928
Port Jefferson	Shelby	270	237
Portsmouth	Scioto	42,560	33,011
Port Washington	Tuscarawas	499	382
Port William	Clinton	245	294
Powhatan Point	Belmont	2,329	406
Proctorville	Lawrence	675	629
Prospect	Marion	1,013	949
Put-in Bay	Ottawa	225	216
Quaker City	Guernsey	613	732
Quincy	Logan	500	474
Racine	Meigs	513	472
Radnor	Scioto	303	302
Ravenna	Portage	8,010	7,219
Rawson	Hancock	453	416
Reading	Hamilton	5,723	4,540
Rendville	Perry	331	515
Republic	Seneca	512	393
Reynoldsburg	Franklin	562	491
Richmond	Jefferson	388	338
Richmond	Lake	314	248

Digitized by Google

TABLE 5.—POPULATION OF INCORPORATED PLACES: 1930 AND 1920—Continued

[The population of these places in 1910 is given in Table 4]

CITY OR VILLAGE	County	1930	1920
Richmond Heights	Cuyahoga	418	265
Richwood	Union	1,573	1,601
Ridgeway	Hardin, Logan	375	456
Ripley	Brown	1,556	1,529
Rising Sun	Wood	628	479
Rittman	Wayne	2,785	1,803
Riverside	Montgomery	224	.....
Rochester	Lorain	164	187
Rock Creek	Ashtabula	176	483
Rockford	Mercer	887	1,075
Rocky Ridge	Ottawa	213	215
Rocky River	Cuyahoga	5,032	1,861
Rogers	Columbiana	270	241
Rome	Adams	188	200
Roscoe	Coshocton	650	629
Roseville	Muskingum, Perry	1,413	1,349
Rossburg	Darke	176	246
Roswell	Tuscarawas	286	420
Rushsylvania	Logan	507	479
Rushville	Fairfield	201	209
Russell Point	Logan	344	.....
Russellville	Brown	411	435
Rutland	Meigs	570	500
Sabina	Clinton	1,296	1,564
St. Bernard	Hamilton	7,487	6,312
St. Clairsville	Belmont	2,440	1,561
St. Henry	Mercer	571	561
St. Louisville	Licking	307	263
St. Marys	Auglaize	5,433	5,679
St. Paris	Champaign	1,177	1,220
Salem	Columbiana	10,622	10,305
Salesville	Guernsey	193	247
Salineville	Columbiana	2,133	2,700
Sandusky	Erie	24,022	22,897
Santoy	Perry	128	976
Sarahsville	Noble	198	186
Sardinia	Brown	564	661
Savannah	Ashland	378	268
Scio	Harrison	760	861
Scott	Paulding, Van Wert	353	342
Seaman	Adams	717	553
Sebring	Mahoning	3,949	3,541
Senecaville	Guernsey	993	947
Seven Hills	Cuyahoga	383	.....
Seven Mile	Butler	455	369
Seville	Medina	785	691
Shadyside	Belmont	4,098	3,084
Shaker Heights	Cuyahoga	17,783	1,616
Shanesville	Tuscarawas	404	352
Sharonville	Hamilton	1,111	753
Shawnee	Perry	1,457	1,918
Sheffield Lake	Lorain	1,296	.....
Shelby	Richland	6,198	5,578
Sherrodsville	Carroll	361	377
Sherwood	Defiance	521	543
Shiloh	Richland	514	430
Shreve	Wayne	1,103	1,094
Sidney	Shelby	9,301	8,590
Silver Lake	Summit	478	120
Silverton	Hamilton	1,843	795
Sinking Spring	Highland	177	128
Smithfield	Jefferson	1,023	620
Smithville	Wayne	582	482
Solon	Cuyahoga	1,027	.....
Somerset	Perry	1,297	1,339
Somerville	Butler	351	305
South Amherst	Lorain	914	944
South Bloomfield	Pickaway	235	230
South Charleston	Clark	1,208	1,267
South Euclid	Cuyahoga	4,399	1,605
South Lebanon	Warren	713	675
South Point	Lawrence	499	406
South Russell	Geauga	141	.....
South Salem	Ross	201	193
South Solon	Madison	409	442
South Webster	Scioto	697	604
South Zanesville	Muskingum	1,278	1,010
Sparta	Morrow	148	164
Spencer	Medina	592	527
Spencerville	Allen	1,612	1,543
Springboro	Warren	306	341
Springfield	Clark	68,743	60,840
Springhills	Champaign	85	98
Spring Valley	Greene	478	444
Stafford	Monroe	145	158
Steubenville	Jefferson	35,422	28,508
Stockport	Morgan	458	455
Stone Creek	Tuscarawas	225	133
Strasburg	Tuscarawas	1,305	917
Stratton	Jefferson	794	563
Strongsville	Cuyahoga	1,349	.....
Struthers	Mahoning	11,249	5,847
Stryker	Williams	817	1,014
Sugar Creek	Tuscarawas	896	618
Sugar Grove	Fairfield	388	420
Summerfield	Noble	394	484
Sunbury	Delaware	784	827
Swanton	Fulton	1,505	1,248
Sycamore	Wyandot	868	839
Sylvania	Lucas	2,106	1,222
Syracuse	Meigs	678	.....
Tarlton	Pickaway	278	270
Taylorsville	Muskingum	804	417
Terrace Park	Hamilton	713	410
Thornville	Perry	435	451
Thurston	Fairfield	430	394
Tiffin	Seneca	16,428	14,375
Tiltonville[4]	Jefferson	2,242	1,604
Tippecanoe City	Miami	2,539	2,426
Tiro	Crawford	303	283
Toledo	Lucas	290,718	243,164
Tontogany	Wood	367	303
Toronto	Jefferson	7,644	4,684
Tremont City	Clark	288	287
Trenton	Butler	636	648
Trimble	Athens	680	805
Trotwood	Montgomery	660	422
Troy	Miami	8,675	7,200
Tuscarawas	Tuscarawas	631	499
Uhrichsville	Tuscarawas	6,437	6,428
Union	Montgomery	263	.....
Union City[5]	Darke	1,305	1,524
Uniontown	Muskingum	165	168
Unionville Center	Union	189	193
Uniopolis	Auglaize	197	193
University Heights	Cuyahoga	2,237	131
Upper Arlington	Franklin	3,079	620
Upper Sandusky	Wyandot	2,889	3,708
Urbana	Champaign	7,742	7,621
Utica	Licking	1,394	1,658

[4] Name changed from Grover in 1930.

[5] Combined population of Union City village, Darke County, Ohio, and Union City, Randolph County, Ind., 4,389 in 1930; 4,940 in 1920.

Digitized by Google

Table 5.—Population of Incorporated Places: 1930 and 1920—Continued

[The population of these places in 1910 is given in Table 4]

City or village	County	1930	1920
Valley View	Cuyahoga	594	463
Van Buren	Hancock	279	272
Vandalia	Montgomery	331	267
Vanlue	Hancock	351	368
Van Wert	Van Wert	8,472	8,100
Venedocia	Van Wert	164	180
Vermilion	Erie	1,464	1,430
Verona	Montgomery, Preble	310	317
Versailles	Darke	1,465	1,563
Vienna	Clark	498	392
Vinton	Gallia	344	407
Wadsworth	Medina	5,930	4,742
White Hall	Lake	237	------
Wakeman	Huron	452	------
Walbridge	Wood	903	584
Waldo	Marion	363	344
Wapakoneta	Auglaize	5,378	5,295
Warren	Trumbull	41,062	27,050
Warrensville Heights	Cuyahoga	877	------
Warsaw	Coshocton	386	488
Washington	Guernsey	336	353
Washington Court House	Fayette	8,426	7,962
Washingtonville	Columbiana, Mahoning	814	823
Waterville	Lucas	973	779
Wauseon	Fulton	2,889	3,035
Waverly	Pike	1,603	1,625
Waynesburg	Stark	1,186	978
Waynesfield	Auglaize	561	584
Waynesville	Warren	697	698
Wellington	Lorain	2,235	2,245
Wellston	Jackson	5,319	6,687
Wellsville	Columbiana	7,996	8,849
West Alexandria	Preble	924	994
West Cairo	Allen	374	380
West Carrollton	Montgomery	2,101	1,430
West Elkton	Preble	225	204
Western Star	Medina, Summit	206	173
Westerville	Franklin	2,879	2,480
West Farmington	Trumbull	418	317
West Jefferson	Madison	1,376	1,170
West Lafayette	Coshocton	1,106	921
West Leipsic	Putnam	289	271
West Liberty	Logan	1,248	1,347
West Manchester	Preble	372	409
West Mansfield	Logan	675	737
West Millgrove	Wood	158	132
West Milton	Miami	1,388	1,256
Weston	Wood	794	844
West Rushville	Fairfield	138	142
West Salem	Wayne	645	636
West Union	Adams	1,094	992
West Unity	Williams	825	906
Westview	Cuyahoga	345	------
Wharton	Wyandot	409	361
Whitehouse	Lucas	618	513
Wickliffe	Lake	2,491	1,508
Wilkesville	Vinton	221	224
Willard	Huron	4,514	3,889
Williamsburg	Clermont	1,147	969
Williamsport	Pickaway	524	554
Willoughby	Lake	4,252	2,656
Willowick	Lake	667	------
Willshire	Van Wert	506	546
Wilmington	Clinton	5,432	5,057
Wilmot	Stark	271	227
Winchester	Adams	821	913
Windham	Portage	374	314
Woodsfield	Monroe	2,317	2,394
Woodstock	Champaign	293	326
Woodville	Sandusky	1,151	910
Wooster	Wayne	10,742	8,204
Worthington	Franklin	1,269	705
Wren	Van Wert	281	314
Wyoming	Hamilton	3,767	2,323
Xenia	Greene	10,507	9,110
Yellow Springs	Greene	1,427	1,264
Yorkshire	Darke	131	123
Yorkville	Belmont, Jefferson	1,963	1,754
Youngstown	Mahoning, Trumbull	170,002	132,358
Zaleski	Vinton	367	395
Zanesfield	Logan	262	243
Zanesville	Muskingum	36,140	29,569
Zoar	Tuscarawas	146	178

Table 6.—Population of Cities and Villages of 5,000 or Over by Wards: 1930

City or village and ward	1930
Akron city	255,040
Ward 1	29,273
Ward 2	19,142
Ward 3	30,509
Ward 4	30,945
Ward 5	36,244
Ward 6	49,868
Ward 7	30,478
Ward 8	18,749
Ward 9	10,096
Ward 10	9,676
Alliance city	23,047
Ward 1	4,325
Ward 2	2,622
Ward 3	5,674
Ward 4	10,326
Ashland city	11,141
Ward 1	2,480
Ward 2	3,547
Ward 3	2,135
Ward 4	2,979
Ashtabula city	23,301
Ward 1	6,164
Ward 2	3,554
Ward 3	5,830
Ward 4	7,753
Athens city	7,252
Ward 1	2,165
Ward 2	1,158
Ward 3	1,023
Ward 4	2,906
Barberton city	23,934
Ward 1	6,956
Ward 2	4,447
Ward 3	7,610
Ward 4	4,911
Bedford village (Not reported by wards).	6,814
Bellaire city	13,327
Ward 1	4,001
Ward 2	2,523
Ward 3	2,752
Ward 4	4,046

Digitized by Google

TABLE 6.—POPULATION OF CITIES AND VILLAGES OF 5,000 OR OVER BY WARDS: 1930—Continued

CITY OR VILLAGE AND WARD	1930
Bellefontaine city	**9,543**
Ward 1	2,215
Ward 2	2,394
Ward 3	2,999
Ward 4	1,935
Bellevue city	**6,256**
Ward 1	908
Ward 2	1,704
Ward 3	1,237
Ward 4	2,407
Berea village (Not reported by wards).	5,097
Bexley village (Not reported by wards).	7,398
Bowling Green city	**6,698**
Ward 1	1,674
Ward 2	1,902
Ward 3	1,690
Ward 4	1,422
Bucyrus city	**10,027**
Ward 1	2,698
Ward 2	2,890
Ward 3	2,327
Ward 4	2,112
Cambridge city	**16,129**
Ward 1	3,572
Ward 2	2,364
Ward 3	5,519
Ward 4	4,674
Campbell city	**14,873**
Ward 1	3,299
Ward 2	5,088
Ward 3	2,633
Ward 4	3,053
Canton city	**104,908**
Ward 1	9,043
Ward 2	11,671
Ward 3	8,082
Ward 4	8,207
Ward 5	13,411
Ward 6	12,231
Ward 7	10,755
Ward 8	10,773
Ward 9	9,633
Ward 10	11,100
Cheviot village (Not reported by wards.)	8,046
Chillicothe city	**18,349**
Ward 1	5,595
Chillicothe city—Contd.	
Ward 2	4,373
Ward 3	4,258
Ward 4	4,114
Cincinnati city	**451,160**
Ward 1	18,463
Ward 2	32,659
Ward 3	17,623
Ward 4	14,133
Ward 5	18,269
Ward 6	13,702
Ward 7	12,210
Ward 8	15,048
Ward 9	17,789
Ward 10	11,566
Ward 11	13,064
Ward 12	19,699
Ward 13	36,127
Ward 14	13,878
Ward 15	11,459
Ward 16	12,350
Ward 17	11,962
Ward 18	10,634
Ward 19	15,017
Ward 20	32,709
Ward 21	10,385
Ward 22	16,630
Ward 23	18,323
Ward 24	24,146
Ward 25	17,916
Ward 26	18,033
Circleville city	**7,369**
Ward 1	2,303
Ward 2	1,502
Ward 3	1,244
Ward 4	2,230
Cleveland city	**900,429**
Ward 1	27,902
Ward 2	32,260
Ward 3	27,656
Ward 4	20,727
Ward 5	26,059
Ward 6	19,502
Ward 7	27,133
Ward 8	19,737
Ward 9	43,691
Ward 10	31,752
Ward 11	21,817
Ward 12	22,598
Ward 13	34,795
Ward 14	31,691
Ward 15	30,161
Ward 16	24,995
Ward 17	22,158
Ward 18	21,868
Ward 19	27,297
Ward 20	25,113
Ward 21	23,972
Ward 22	23,833
Ward 23	24,144
Ward 24	28,819
Ward 25	26,324
Ward 26	27,173
Ward 27	20,958
Ward 28	27,767
Ward 29	39,619
Ward 30	54,924
Ward 31	14,084
Ward 32	45,647
Ward 33	33,898
Cleveland Heights city (Not reported by wards.)	**50,945**
Columbus city	**290,564**
Ward 1	20,112
Ward 2	13,186
Ward 3	16,708
Ward 4	14,108
Ward 5	15,813
Ward 6	11,894
Ward 7	11,471
Ward 8	14,924
Ward 9	10,871
Ward 10	21,002
Ward 11	22,108
Ward 12	15,269
Ward 13	10,651
Ward 14	13,706
Ward 15	8,376
Ward 16	11,020
Ward 17	24,489
Ward 18	12,507
Ward 19	22,319
Conneaut city	**9,691**
Ward 1	2,797
Ward 2	2,831
Ward 3	2,204
Ward 4	1,859
Coshocton city	**10,908**
Ward 1	2,453
Ward 2	1,514
Ward 3	2,348
Ward 4	4,596
Cuyahoga Falls city	**19,797**
Ward 1	4,195
Ward 2	5,760
Ward 3	4,808
Ward 4	5,034
Dayton city	**200,982**
Ward 1	7,555
Ward 2	8,691
Ward 3	13,203
Ward 4	21,097
Ward 5	16,824
Ward 6	19,609
Ward 7	14,312
Ward 8	8,724
Ward 9	11,307
Ward 10	21,135
Ward 11	12,443
Ward 12	10,184
Not in ward	35,598
Defiance city	**8,818**
Ward 1	2,843
Ward 2	2,080
Ward 3	1,358
Ward 4	2,539

Table 6.—Population of Cities and Villages of 5,000 or Over by Wards: 1930—Continued

City or village and ward	1930
Delaware city	**8,675**
Ward 1	2,565
Ward 2	2,963
Ward 3	1,102
Ward 4	2,045
Delphos city	**5,672**
Ward 1	1,415
Ward 2	1,440
Ward 3	1,732
Ward 4	885
Dover city	**9,716**
Ward 1	3,663
Ward 2	2,338
Ward 3	1,583
Ward 4	2,132
East Cleveland city	**39,667**
Ward 1	5,905
Ward 2	6,763
Ward 3	14,279
Ward 4	12,720
East Liverpool city	**23,329**
Ward 1	5,893
Ward 2	6,302
Ward 3	4,167
Ward 4	6,967
East Palestine city	**5,215**
Ward 1	1,208
Ward 2	1,441
Ward 3	1,295
Ward 4	1,261
Elyria city	**25,633**
Ward 1	5,444
Ward 2	8,018
Ward 3	6,691
Ward 4	5,480
Euclid village (Not reported by wards.)	**12,751**
Findlay city	**19,363**
Ward 1	4,504
Ward 2	4,876
Ward 3	4,734
Ward 4	5,249
Fostoria city	**12,790**
Ward 1	4,096
Ward 2	2,149
Ward 3	2,884
Ward 4	3,661
Fremont city	**15,422**
Ward 1	2,882
Fremont city—Contd.	
Ward 2	5,267
Ward 3	3,434
Ward 4	1,839
Galion city	**7,674**
Ward 1	1,486
Ward 2	2,628
Ward 3	1,416
Ward 4	2,146
Gallipolis city	**7,106**
Ward 1	1,147
Ward 2	1,986
Ward 3	1,356
Ward 4	3,617
Garfield Heights village (Not reported by wards.)	**15,580**
Girard city	**9,859**
Ward 1	3,051
Ward 2	1,394
Ward 3	3,193
Ward 4	2,221
Grandview Heights village (Not reported by wards.)	**6,358**
Greenville city	**7,036**
Ward 1	1,437
Ward 2	2,397
Ward 3	1,970
Ward 4	1,232
Hamilton city	**59,176**
Ward 1	14,789
Ward 2	6,331
Ward 3	7,533
Ward 4	8,296
Ward 5	7,098
Ward 6	8,131
Ironton city	**16,621**
Ward 1	3,660
Ward 2	3,727
Ward 3	3,031
Ward 4	6,203
Jackson city	**5,922**
Ward 1	1,729
Ward 2	1,074
Ward 3	1,248
Ward 4	1,871
Kent city	**8,375**
Ward 1	2,246
Ward 2	2,770
Ward 3	1,778
Ward 4	1,581
Kenton city	**7,069**
Ward 1	1,909
Ward 2	1,264
Ward 3	1,769
Ward 4	2,127
Lakewood city	**70,509**
Ward 1	16,700
Ward 2	16,458
Ward 3	20,830
Ward 4	16,521
Lancaster city	**18,716**
Ward 1	6,893
Ward 2	4,456
Ward 3	3,405
Ward 4	3,961
Lima city	**42,287**
Ward 1	4,693
Ward 2	9,906
Ward 3	5,894
Ward 4	9,503
Ward 5	6,968
Ward 6	5,323
Lockland village (Not reported by wards.)	**5,703**
Logan city	**8,060**
Ward 1	2,005
Ward 2	1,633
Ward 3	1,146
Ward 4	1,296
Lorain city	**44,512**
Ward 1	4,839
Ward 2	7,145
Ward 3	8,915
Ward 4	6,184
Ward 5	9,084
Ward 6	8,344
Mansfield city	**33,526**
Ward 1	7,764
Ward 2	2,470
Ward 3	6,967
Ward 4	4,857
Ward 5	4,993
Ward 6	6,474
Maple Heights village (Not reported by wards.)	**5,950**
Marietta city	**14,285**
Ward 1	4,285
Ward 2	3,244
Ward 3	4,333
Ward 4	2,423

Digitized by Google

TABLE 6.—POPULATION OF CITIES AND VILLAGES OF 5,000 OR OVER BY WARDS: 1930—Continued

CITY OR VILLAGE AND WARD	1930
Marion city	31,094
Ward 1	6,805
Ward 2	6,596
Ward 3	6,352
Ward 4	4,516
Ward 5	3,255
Ward 6	4,503
Martins Ferry city	14,924
Ward 1	2,833
Ward 2	3,711
Ward 3	3,282
Ward 4	4,698
Massillon city	26,400
Ward 1	6,210
Ward 2	7,115
Ward 3	6,378
Ward 4	6,697
Miamisburg village	5,518
Ward 1	1,641
Ward 2	2,484
Ward 3	1,393
Middletown city	29,992
Ward 1	2,736
Ward 2	6,922
Ward 3	9,170
Ward 4	11,164
Mingo Junction village (Not reported by wards.)	5,030
Mount Vernon city	9,370
Ward 1	2,189
Ward 2	1,970
Ward 3	2,706
Ward 4	2,505
Nelsonville city	5,322
Ward 1	1,187
Ward 2	1,355
Ward 3	844
Ward 4	1,976
Newark city	30,596
Ward 1	7,168
Ward 2	3,152
Ward 3	2,918
Ward 4	6,407
Ward 5	6,051
Ward 6	4,900
New Boston village (Not reported by wards.)	5,931
New Philadelphia city	12,365
Ward 1	6,159
Ward 2	2,058
Ward 3	3,381
Ward 4	767
Niles city	16,314
Ward 1	4,820
Ward 2	5,905
Ward 3	3,940
Ward 4	1,649
Norwalk city	7,776
Ward 1	2,162
Ward 2	1,946
Ward 3	1,451
Ward 4	2,217
Norwood city	33,411
Ward 1	4,770
Ward 2	8,915
Ward 3	3,434
Ward 4	16,292
Oakwood village (Not reported by wards.)	6,404
Painesville city	10,944
Ward 1	2,396
Ward 2	2,615
Ward 3	2,976
Ward 4	2,957
Parma village (Not reported by wards.)	13,899
Piqua city	16,099
Ward 1	2,612
Ward 2	5,070
Ward 3	3,453
Ward 4	4,874
Portsmouth city	42,560
Ward 1	6,098
Ward 2	7,414
Ward 3	6,867
Ward 4	9,978
Ward 5	6,372
Ward 6	5,831
Ravenna city	8,019
Ward 1	2,136
Ward 2	1,430
Ward 3	2,401
Ward 4	2,052
Reading village (Not reported by wards.)	5,723
Rocky River village (Not reported by wards.)	5,632
St. Bernard city	7,487
Ward 1	1,064
Ward 2	1,160
Ward 3	2,909
Ward 4	2,354
St. Marys city	5,433
Ward 1	1,620
Ward 2	1,697
Ward 3	1,208
Ward 4	908
Salem city	10,622
Ward 1	3,436
Ward 2	1,714
Ward 3	1,724
Ward 4	3,748
Sandusky city	24,622
Ward 1	4,028
Ward 2	9,129
Ward 3	6,920
Ward 4	4,545
Shaker Heights village (Not reported by wards.)	17,783
Shelby city	6,198
Ward 1	1,642
Ward 2	1,672
Ward 3	1,820
Ward 4	1,064
Sidney city	9,361
Ward 1	2,162
Ward 2	2,345
Ward 3	2,437
Ward 4	2,417
Springfield city	68,743
Ward 1	11,973
Ward 2	11,119
Ward 3	11,377
Ward 4	5,494
Ward 5	10,071
Ward 6	9,705
Ward 7	9,004

Digitized by Google

Table 6.—Population of Cities and Villages of 5,000 or Over by Wards: 1930—Continued

City or village and ward	1930
Steubenville city	**35,422**
Ward 1	9,751
Ward 2	4,320
Ward 3	4,960
Ward 4	6,291
Ward 5	4,070
Ward 6	6,021
Struthers city	**11,249**
Ward 1	2,104
Ward 2	4,162
Ward 3	1,859
Ward 4	3,124
Tiffin city	**16,428**
Ward 1	4,226
Ward 2	4,707
Ward 3	3,290
Ward 4	4,205
Toledo city	**290,718**
Ward 1	11,681
Ward 2	10,864
Ward 3	13,572
Ward 4	17,299
Ward 5	13,433
Ward 6	12,986
Ward 7	9,259
Ward 8	12,896
Ward 9	9,451
Ward 10	12,291
Ward 11	29,523
Ward 12	15,693
Ward 13	16,918
Ward 14	14,985
Ward 15	20,739
Ward 16	13,457
Ward 17	9,896
Ward 18	16,230
Ward 19	14,456
Ward 20	16,006
Toronto village (Not reported by wards.)	**7,044**
Troy city	**8,675**
Ward 1	2,503
Ward 2	1,590
Ward 3	2,449
Ward 4	2,133
Uhrichsville city	**6,437**
Ward 1	1,008
Ward 2	1,288
Ward 3	2,215
Ward 4	1,926
Urbana city	**7,742**
Ward 1	1,149
Ward 2	1,338
Ward 3	2,[illegible]
Ward 4	2,591
Van Wert city	**8,472**
Ward 1	3,000
Ward 2	1,608
Ward 3	2,616
Ward 4	2,168
Wadsworth village (Not reported by wards.)	**5,930**
Wapakoneta city	**5,376**
Ward 1	1,205
Ward 2	1,919
Ward 3	627
Ward 4	1,627
Warren city	**41,082**
Ward 1	4,693
Ward 2	2,769
Ward 3	7,854
Ward 4	11,041
Ward 5	9,025
Ward 6	5,710
Washington Court House city	**8,426**
Ward 1	2,962
Ward 2	1,840
Ward 3	1,567
Ward 4	2,057
Wellston city	**5,319**
Ward 1	1,150
Ward 2	1,928
Ward 3	1,217
Ward 4	1,024
Wellsville city	**7,958**
Ward 1	1,759
Ward 2	1,581
Ward 3	1,944
Ward 4	2,672
Wilmington city	**5,332**
Ward 1	1,139
Ward 2	1,348
Ward 3	821
Ward 4	2,024
Wooster city	**10,742**
Ward 1	1,911
Ward 2	2,292
Ward 3	3,688
Ward 4	2,851
Xenia city	**10,507**
Ward 1	2,898
Ward 2	2,837
Ward 3	2,767
Ward 4	2,005
Youngstown city	**170,002**
Ward 1	14,789
Ward 2	38,626
Ward 3	23,056
Ward 4	26,469
Ward 5	22,198
Ward 6	14,973
Ward 7	29,801
Not in wards	90
Zanesville city	**36,440**
Ward 1	3,144
Ward 2	4,128
Ward 3	4,726
Ward 4	10,285
Ward 5	8,312
Ward 6	5,845

Digitized by Google

OKLAHOMA

CONTENTS

	Page
Map	876
Table 1.—Population of Oklahoma: 1890 to 1930 and 1907	877
Table 2.—Population of principal cities from earliest census to 1930	878
Table 3.—Area and population of counties: 1907 to 1930	879
Table 4.—Population of counties by minor civil divisions: 1930, 1920, and 1910	881
Table 5.—Population of incorporated places: 1930 and 1920	895
Table 6.—Population of cities of 5,000 or over by wards: 1930	899

Digitized by Google

OKLAHOMA

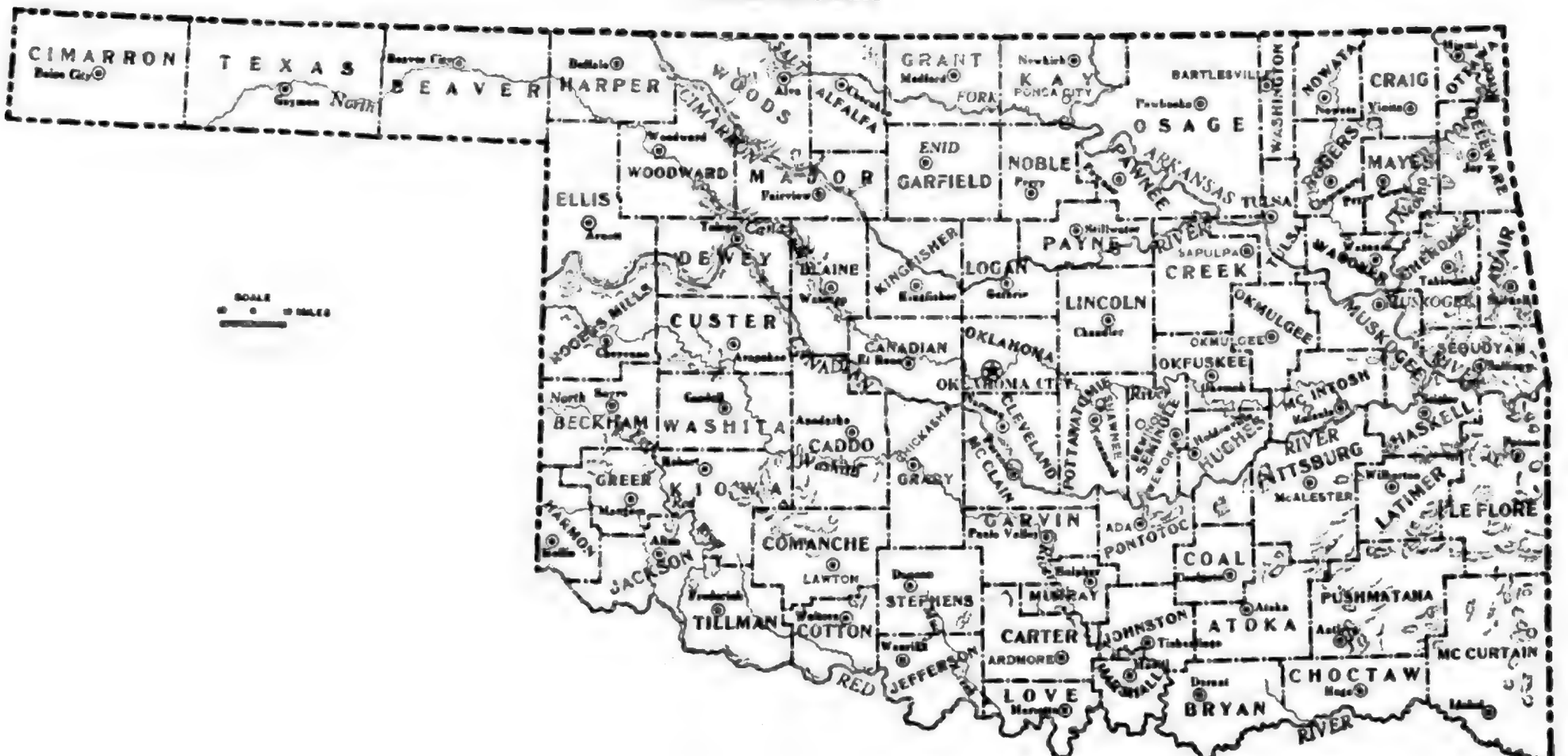

Digitized by Google

POPULATION—OKLAHOMA

NUMBER AND DISTRIBUTION OF INHABITANTS

Population of the State.—The Territory of Oklahoma was organized in 1890 from the western part of Indian Territory; in 1893 its boundaries were extended, and in November, 1907, Oklahoma Territory and Indian Territory were combined and admitted to the Union as the State of Oklahoma (the forty-sixth State) with boundaries substantially as at present. The population of the State on April 1, 1930, according to the Fifteenth Census, was 2,396,040, which represents an increase of 367,757, or 18.1 per cent, as compared with the population on January 1, 1920. The total land area of the State, as shown in Table 3, is 69,414 square miles. The average number of inhabitants per square mile in 1930 was 34.5, as compared with 29.2 in 1920.

Table 1 shows the population of Oklahoma from 1890, the year in which the Territory of Oklahoma was first separately enumerated, to 1930, together with the increase during each decade. This table also presents the population of Oklahoma and Indian Territory at the special census taken as of July 1, 1907, shortly before the State of Oklahoma was admitted to the Union.

TABLE 1.—POPULATION OF OKLAHOMA: 1890 TO 1930, AND 1907

CENSUS YEAR	Population	INCREASE OVER PRECEDING DECENNIAL CENSUS	
		Number	Per cent
1930	2,396,040	367,757	18.1
1920	2,028,283	371,128	22.4
1910	1,657,155	866,764	109.7
1900	[1] 790,391	531,734	205.6
1890	[1] 258,657	----------	----------
1907 [2]	1,414,177	----------	----------

[1] Includes population of Indian Territory: 1900, 392,060; 1890, 180,182.
[2] Special census of Oklahoma and Indian Territory, taken as of July 1, 1907, by order of the President.

Counties and minor civil divisions.—In the tables which follow (Tables 2 to 6) the population of Oklahoma is shown by counties, townships, cities, and incorporated towns, with some comparative figures from previous censuses.

Cities of 10,000 or more.—There are 16 cities in Oklahoma which had a population of 10,000 or more in 1930. Table 2 shows for these cities the population at each census for which figures are available, together with the increase during each decade. Oklahoma City, the capital and largest city, had a population of 185,389, which represents an increase of 94,094, or 103.1 per cent, since 1920. Tulsa, the second largest city, had a population of 141,258, representing an increase of 69,183, or 96 per cent, over its population in 1920. The next five cities in the State in the order of their population are Muskogee, Enid, Shawnee, Okmulgee, and Ponca City. Of the cities in this group, Ponca City, Lawton, Seminole, Ada, and Wewoka first attained a population of 10,000 between 1920 and 1930.

Digitized by Google

Table 2.—Population of Principal Cities from Earliest Census to 1930

[Figures for 1907 are derived from a special census of Oklahoma and Indian Territory, taken as of July 1, 1907, by order of the President]

[A minus sign (−) denotes decrease]

City and census year	Population	Increase over preceding decennial census	
		Number	Per cent
Ada:			
1930	11,261	3,249	40.6
1920	8,012	3,663	84.2
1910	4,349		
1907	3,257		
Ardmore:			
1930	15,711	1,560	11.0
1920	14,181	5,563	64.6
1910	8,618	2,937	51.7
1900	5,681		
1907	8,759		
Bartlesville:			
1930	14,765	346	2.4
1920	14,417	8,236	133.2
1910	6,181	5,483	785.5
1900	698		
1907	4,215		
Chickasha:			
1930	14,009	3,920	38.5
1920	10,179	−141	−1.4
1910	10,320	7,111	221.6
1900	3,209		
1907	7,862		
Enid:			
1930	20,599	9,823	59.3
1920	16,776	2,777	20.1
1910	13,999	10,555	300.7
1900	3,444		
1907	10,087		
Lawton:			
1930	12,121	3,191	35.7
1920	8,930	1,142	14.7
1910	7,788		
1907	5,562		
McAlester:[1]			
1930	11,804	1,172	11.0
1920	10,632	−1,142	−9.7
1910	11,774	11,128	1,722.6
1900	646		
1907	8,114		
Muskogee:			
1930	32,020	1,749	5.8
1920	30,277	4,999	19.8
1910	25,278	21,024	494.2
1900	4,254		
1907	14,418		
Oklahoma City:			
1930	185,389	94,094	103.1
1920	91,295	27,090	42.[illegible]
1910	64,205	54,168	539.7
1900	10,037	5,886	141.8
1890	4,151		
1907	32,452		
Okmulgee:			
1930	17,097	−333	−1.9
1920	17,430	13,254	317.4
1910	4,176		
1907	2,322		
Ponca City:			
1930	16,136	9,085	128.8
1920	7,051	4,530	179.7
1910	2,521	−7	−0.3
1900	2,528		
1907	2,529		
Sapulpa:			
1930	10,533	−1,101	−9.5
1920	11,634	3,351	40.5
1910	8,283	7,392	829.6
1900	891		
1907	4,259		
Seminole:			
1930	11,459	10,605	1,241.8
1920	854	378	79.4
1910	476		
1907	206		
Shawnee:			
1930	23,283	7,935	51.7
1920	15,348	2,874	23.0
1910	12,474	9,012	260.3
1900	3,462		
1907	10,955		
Tulsa:			
1930	141,258	69,183	96.0
1920	72,075	53,893	206.4
1910	18,182	16,792	1,208.1
1900	1,390		
1907	7,298		
Wewoka:			
1930	10,401	8,881	584.3
1920	1,520	498	48.7
1910	1,022		
1907	704		

[1] South McAlester consolidated with McAlester in 1907; combined population 4,125 in 1900. Figures for 1920 and 1910 corrected; see footnote on Pittsburg County, Table 4.

Counties.—Table 3 shows the population of the 77 counties in Oklahoma, at the special census of 1907, and from 1910 to 1930, together with the land area of each county and its population per square mile in 1930. Of these counties, 50 show an increase between 1920 and 1930, while 27 show decreases in population. No new counties have been organized since 1920, but in this period there have been several minor changes in county boundaries, which are indicated in the footnotes on Table 3.

Digitized by Google

Table 3.—Area and Population of Counties: 1907 to 1930

[A minus sign (—) denotes decrease]

County	Land area in square miles, 1930	Population						
		1930		1920	1910	1907	Per cent of increase	
		Total	Per square mile				1920 to 1930	1910 to 1920
Oklahoma	69,414	2,396,040	34.5	2,028,283	1,657,155	1,414,177	18.1	[illegible].4
Adair [1]	554	14,766	26.3	13,763	10,535	9,115	7.7	30.1
Alfalfa [2]	867	15,228	17.6	16,253	18,138	16,070	—6.3	—10.4
Atoka [3]	997	14,533	14.6	20,862	13,808	12,113	—30.3	51.1
Beaver [4]	1,813	11,452	6.3	14,048	13,631	13,364	—18.5	3.1
Beckham [5]	917	28,991	31.6	18,989	19,699	17,758	52.7	—3.6
Blaine	931	20,452	22.0	15,875	17,960	17,227	28.8	—11.6
Bryan [6]	928	32,277	34.8	40,760	29,854	27,865	—20.7	36.3
Caddo [7]	1,289	50,779	39.4	34,207	35,685	30,241	48.4	—4.1
Canadian	891	28,115	31.6	22,288	23,501	20,110	26.1	—5.2
Carter [8]	831	41,419	49.8	40,247	25,358	26,402	2.9	58.7
Cherokee [9]	771	17,470	22.7	19,872	16,778	14,274	—12.1	18.4
Choctaw [1]	700	24,142	30.6	32,144	21,862	17,340	—24.9	47.0
Cimarron [4]	1,849	5,408	2.[illegible]	3,436	4,553	5,927	57.4	—24.5
Cleveland	554	24,948	45.0	19,389	18,843	18,460	28.7	2.9
Coal [6]	525	11,521	21.9	18,406	15,817	15,585	—37.4	16.4
Comanche [10]	1,090	34,317	31.3	26,629	41,489	31,738	28.9	—35.8
Cotton [11]	630	15,442	24.5	16,679	----------	----------	—7.4	----------
Craig [1]	757	18,052	23.[illegible]	19,160	17,404	14,965	—5.8	10.1
Creek [12]	962	64,115	66.6	62,480	26,293	18,365	2.6	138.3
Custer	998	27,517	27.6	18,736	23,231	18,478	46.9	—19.3
Delaware [13]	794	15,370	19.4	13,868	11,469	9,876	10.8	20.9
Dewey	989	13,250	13.4	12,434	14,732	13,329	6.6	—12.0
Ellis [14]	1,218	10,541	8.7	11,673	16,375	13,975	—9.7	—24.1
Garfield	1,061	45,588	43.0	37,500	33,050	28,300	21.6	13.5
Garvin [8]	821	31,401	38.2	32,445	26,545	22,787	—3.2	22.[illegible]
Grady [15]	1,112	47,638	42.8	33,943	30,309	23,420	40.3	12.0
Grant	994	14,150	14.2	16,072	18,760	17,638	—12.0	—14.3
Greer [16]	644	20,282	31.5	15,836	16,449	23,621	28.1	—3.7
Harmon [17]	548	13,884	25.2	11,261	11,328	----------	22.8	—0.6
Harper [18]	1,033	7,761	7.5	7,623	8,189	8,089	1.8	—6.9
Haskell [8]	615	16,216	26.4	19,397	18,875	16,805	—16.4	2.8
Hughes [19]	790	30,334	38.4	26,045	24,040	19,945	16.5	8.3
Jackson [20]	778	28,910	37.2	22,141	23,737	17,087	30.6	—6.7
Jefferson [21]	749	17,392	23.2	17,664	17,450	13,439	—1.5	1.3
Johnston [6]	658	13,082	19.9	20,125	16,734	18,672	—35.0	20.3
Kay	934	50,186	53.7	34,907	26,999	24,757	43.8	29.3
Kingfisher	890	15,960	17.9	15,671	16,825	18,070	1.[illegible]	—16.8
Kiowa [22]	1,047	29,630	28.3	23,994	27,526	22,247	28.3	—16.1
Latimer [3]	735	11,184	15.2	13,806	11,321	9,340	—19.3	22.5
Le Flore [3]	1,614	42,896	26.6	42,765	29,127	24,67[illegible]	0.3	46.8
Lincoln	959	33,738	35.2	33,406	34,779	37,293	1.0	—3.9
Logan	739	27,761	37.6	27,550	31,740	30,711	0.8	—13.2
Love [23]	514	9,639	18.8	12,433	10,236	11,134	—22.5	21.5
McClain [5]	562	21,575	38.4	19,326	15,659	12,888	11.6	23.4
McCurtain [8]	1,897	34,759	18.3	37,905	20,651	13,198	—8.3	83.[illegible]
McIntosh [24]	708	24,924	35.2	26,404	20,961	17,975	—5.6	26.0
Major [25]	937	12,206	13.0	12,426	15,248	14,307	—1.8	—18.5
Marshall [8]	419	11,026	26.3	14,674	11,619	10,144	—24.9	26.3
Mayes [26]	676	17,885	26.5	16,829	13,506	11,094	6.3	24.[illegible]
Murray [8]	424	12,410	29.3	13,115	12,744	11,948	—5.4	2.9
Muskogee [26]	814	66,424	81.6	61,710	52,743	37,467	7.6	17.0
Noble [27]	734	15,139	20.6	13,560	14,945	14,198	11.6	—9.3
Nowata [1]	586	13,611	23.2	15,899	14,223	10,453	—14.4	11.8
Okfuskee [13]	623	29,016	46.6	25,051	19,995	15,595	15.8	25.3
Oklahoma	717	221,738	309.3	116,307	85,232	55,849	90.6	36.5
Okmulgee [28]	697	56,558	81.1	55,072	21,115	14,362	2.7	160.8
Osage [29]	2,277	47,334	20.8	36,556	20,101	15,332	29.6	81.8
Ottawa [30]	477	38,542	80.8	41,108	15,713	12,827	—6.2	161.6
Pawnee	584	19,852	34.0	19,126	17,342	17,112	4.0	10.4
Payne [27]	678	36,905	54.4	30,180	23,735	22,022	22.3	27.2
Pittsburg [8]	1,370	50,778	37.1	52,570	47,650	37,677	—3.4	10.3
Pontotoc [6]	728	32,469	44.6	30,949	24,331	23,057	4.9	27.2
Pottawatomie	793	66,572	83.9	46,028	43,505	43,272	44.6	5.6
Pushmataha [3]	1,430	14,744	10.3	17,514	10,118	8,295	—15.8	73.1
Roger Mills [31]	1,135	14,164	12.5	10,638	12,861	13,230	33.1	—17.3

Footnotes at end of table.

Digitized by Google

TABLE 3.—AREA AND POPULATION OF COUNTIES: 1907 TO 1930—Continued

[A minus sign (—) denotes decrease]

COUNTY	Land area in square miles, 1930	POPULATION						
		1930		1920	1910	1907	Per cent of increase	
		Total	Per square mile				1920 to 1930	1910 to 1920
Rogers [32]	710	18,956	26.7	17,605	17,736	15,485	7.7	—0.7
Seminole [33]	633	79,621	125.8	23,808	19,964	14,687	234.4	19.3
Sequoyah [1]	693	19,505	28.1	26,786	25,095	22,499	—27.2	7.1
Stephens [34]	897	33,069	36.9	24,692	22,252	20,148	33.9	11.0
Texas [4]	2,065	14,100	6.8	13,975	14,249	16,448	0.9	—1.9
Tillman [35]	865	24,390	28.2	22,433	18,650	12,869	8.7	20.3
Tulsa [36]	585	187,574	320.6	109,023	34,995	21,693	72.0	211.5
Wagoner [37]	565	22,428	39.7	21,371	22,186	19,529	4.9	—3.2
Washington [1]	425	27,777	65.4	27,002	17,484	12,813	2.9	54.4
Washita	1,006	29,435	29.3	22,237	25,034	22,007	32.4	—11.2
Woods [38]	1,255	17,005	13.5	15,939	17,567	15,517	6.7	—9.3
Woodward [39]	1,253	15,844	12.8	14,663	16,592	14,595	8.1	—11.6

[1] Adair, Craig, Nowata, Sequoyah, and Washington organized from parts of Cherokee Nation in 1907.
[2] Alfalfa organized from part of Woods in 1907.
[3] Atoka, Choctaw, Haskell, Latimer, Le Flore, McCurtain, Pittsburg, and Pushmataha organized from part of Choctaw Nation in 1907.
[4] Parts of Beaver taken to form Cimarron and Texas in 1907.
[5] Beckham organized from parts of Greer and Roger Mills in 1907; part annexed to Greer in 1910; parts acquired by Collingsworth and Wheeler Counties, Tex., due to relocation of 100th Meridian (U. S. Supreme Court decision of Mar. 17, 1930).
[6] Bryan, Coal, Johnston, and Pontotoc organized from parts of Chickasaw and Choctaw Nations in 1907.
[7] Part of Caddo taken to form part of Grady in 1907, and part annexed to Grady in 1911.
[8] Carter, Garvin, McClain, Marshall, and Murray organized from parts of Chickasaw Nation in 1907.
[9] Cherokee organized from part of Cherokee Nation in 1907, and part annexed to Wagoner County in 1924.
[10] Parts of Comanche taken to form Tillman and parts of Grady, Jefferson, and Stephens in 1907; part taken to form part of Swanson in 1910, but by decision of Supreme Court of Oklahoma, Aug. 9, 1911, creation of Swanson County declared illegal, and territory embraced therein restored to parent counties, Comanche and Kiowa; part taken to form Cotton in 1912.
[11] Cotton organized from part of Comanche in 1912.
[12] Creek and Okfuskee organized from parts of Creek Nation in 1907.
[13] Delaware organized from parts of Cherokee Nation and Seneca Indian Reservation in 1907.
[14] Ellis organized from parts of Day and Woodward in 1907. Parts acquired by Hemphill and Lipscomb Counties, Tex., in 1930, due to relocation of 100th Meridian.
[15] Grady organized from parts of Chickasaw Nation and Caddo and Comanche Counties in 1907; part of Caddo annexed in 1911.
[16] Parts of Greer taken to form Jackson and part of Beckham in 1907 and Harmon in 1909; part of Beckham annexed in 1910.
[17] Harmon organized from part of Greer in 1909; parts acquired by Childress and Collingsworth Counties, Tex., in 1930, due to relocation of 100th Meridian.
[18] Harper organized from part of Woodward in 1907.
[19] Hughes organized from part of Creek Nation in 1907; part annexed to McIntosh in 1915.
[20] Jackson organized from part of Greer in 1907.
[21] Jefferson organized from parts of Chickasaw Nation and Comanche County in 1907; part annexed to Love County in 1923.
[22] Part of Kiowa taken to form part of Swanson in 1910, but by decision of Supreme Court of Oklahoma, Aug. 9, 1911, creation of Swanson County declared illegal, and territory embraced therein restored to parent counties, Comanche and Kiowa; parts annexed to Tillman in 1911 and 1924.
[23] Love organized from part of Chickasaw Nation in 1907; part of Jefferson annexed in 1923.
[24] McIntosh organized from parts of Cherokee and Creek Nations in 1907; part of Hughes annexed in 1915; part annexed to Okmulgee in 1918.
[25] Major organized from part of Woods in 1907.
[26] Mayes and Muskogee organized from parts of Cherokee and Creek Nations in 1907.
[27] Part of Payne County annexed to Noble in 1907.
[28] Okmulgee organized from part of Creek Nation in 1907; part of McIntosh County annexed in 1918.
[29] Osage organized from Osage Indian Reservation in 1907.
[30] Ottawa organized from Modoc, Ottawa, Peoria, Quapaw, Shawnee, and Wyandotte Indian Reservations and parts of Cherokee Nation and Seneca Indian Reservation in 1907.
[31] Part of Day County annexed to Roger Mills between 1900 and 1910; part of Roger Mills taken to form part of Beckham in 1907; parts acquired by Hemphill and Wheeler Counties, Tex., in 1930, due to relocation of 100th Meridian.
[32] Rogers organized from parts of Cherokee and Creek Nations in 1907; part annexed to Tulsa County in 1918.
[33] Seminole organized from Seminole Nation and part of Creek Nation in 1907.
[34] Stephens organized from parts of Chickasaw Nation and Comanche County in 1907.
[35] Tillman organized from part of Comanche in 1907; parts of Kiowa annexed in 1911 and 1924.
[36] Tulsa organized from parts of Cherokee and Creek Nations in 1907; part of Wagoner annexed in 1909; part of Rogers annexed in 1918.
[37] Wagoner organized from parts of Cherokee and Creek Nations in 1907; part annexed to Tulsa in 1909; part of Cherokee County annexed in 1924.
[38] Part of Woodward annexed since 1900; parts taken to form Alfalfa and Major in 1907.
[39] Parts taken to form Harper and part of Ellis in 1907; part annexed to Woods between 1900 and 1910.

Digitized by Google

Minor civil divisions.—The primary divisions of the counties in Oklahoma are the townships, cities, and towns. There are no real secondary divisions (that is, cities or towns incorporated within the townships), but there are three cities which are coextensive with townships.

Changes in the boundaries of townships and incorporated places between 1920 and 1930 are indicated by footnotes on Table 4; for changes between 1910 and 1920, reference may be made to the Reports of the Fourteenth Census (1920), Volume I, Table 53.

TABLE 4.—POPULATION OF COUNTIES BY MINOR CIVIL DIVISIONS: 1930, 1920, AND 1910

[Counties showing no comparative figures have either been organized at some time between the censuses, or have been redistricted. For changes in boundaries, etc., between 1920 and 1930, see footnotes; for those between 1910 and 1920, see Reports of the Fourteenth Census (1920), Vol. I, Table 53]

MINOR CIVIL DIVISION	1930	1920	1910
Adair County	**14,756**	**13,703**	**10,535**
Ballard township	1,228	1,302	841
Baron township	1,646	1,401	1,026
Bunch township	1,731	1,265	782
Chance township	879	751	511
Christie township	1,095	1,203	734
Lees Creek township	1,458	1,141	1,188
Stilwell town	1,366	1,155	1,039
Stilwell township	1,423	1,510	1,507
Watts town	353	396	-------
Wauhillau township	1,573	1,285	936
Westville town	691	956	802
Westville township	1,313	1,338	1,169
Alfalfa County	**15,228**	**16,253**	**18,138**
Aline town	429	358	303
Aline township	456	512	566
Amorita town	194	196	-------
Beard township	352	402	405
Burlington town	166	169	135
Byron town	197	249	286
Byron township	631	704	1,002
Carmen town	904	792	883
Cherokee city	2,236	2,017	2,016
Clay township	708	849	1,037
Cloud township	381	413	495
Driftwood town [1]	71	-------	-------
Driftwood township [1]	654	745	786
Eagle Chief township	762	892	940
Goltry town	346	287	320
Helena town	735	615	760
Helena township	580	777	839
Ingersoll town	156	218	253
Jet town	389	370	365
Karoma township	672	788	874
Keith township	411	500	631
Lambert town	116	130	127
Lincoln township	611	749	875
Parsons township	525	598	852
Round Grove township	548	613	728
Saline township	967	1,012	1,226
Spring township	593	768	850
Stella township	438	530	584

MINOR CIVIL DIVISION	1930	1920	1910
Atoka County	**14,533**	**[2]20,863**	**13,808**
Atoka city	1,856	2,038	1,968
Bentley township [2]	2,076	3,271	1,237
Caney town	274	432	295
Caney township [2]	1,732	3,984	2,884
Farris township	1,282	1,787	766
Lewis township [2]	1,600	2,026	1,583
Stringtown town	558	360	-------
Stringtown township	3,148	4,060	3,341
Wilson township [2]	2,007	2,656	1,734
Beaver County	**11,452**	**14,048**	**[3]13,631**
Balko township	1,076	1,460	1,393
Beaver township	785	902	1,103
Beaver City town	1,028	920	326
Benton township	563	836	1,562
Blue Grass township	745	990	1,195
Elmwood township	1,213	[3]1,703	1,845
Floris township	946	1,200	1,168
Forgan town	605	582	-------
Garland township	294	355	502
Gate town	307	309	-------
Gate township	478	535	958
Grand Valley township	565	740	725
Knowles town [3]	219	-------	-------
Knowles township [3]	395	751	-------
Kokomo township	534	668	829
Logan township	942	1,351	1,343
Nabisco township	757	746	535
Beckham County [4]	**28,991**	**18,989**	**19,699**
Bettina township	1,192	960	977
Buffalo township [4]	1,984	1,367	1,282
Carter town	642	389	265
Dabney township [4]	855	-------	-------
Delhi township	1,077	998	973
Elk City	5,666	2,814	3,165
Elk township	2,412	1,611	1,848
Erick town	2,231	971	915
Erick township [4]	904	1,388	1,296
Merritt township	1,431	997	1,041

[1] ALFALFA.—Driftwood town incorporated from part of Driftwood township in 1924.

[2] ATOKA.—County total for 1920 includes population (248) of Tushka town, abolished and reverted to Lewis township in 1923. Parts of Bentley and Lewis townships annexed to Caney township, part of Wilson township annexed to Lewis, and part of Caney township annexed to Wilson, in 1924.

[3] BEAVER.—County total for 1910 includes population (147) of Pleasant View township, annexed to Nabisco between 1910 and 1920. Population for Elmwood township in 1920 corrected to include La Kemp town (48), reported as incorporated in 1920. Knowles town incorporated from part of Knowles township in 1922.

[4] BECKHAM.—Part of Dabney township acquired by Collingsworth County, Tex., and parts of Buffalo, Dabney, and Texola townships acquired by Wheeler County, Tex., due to relocation of 100th Meridian (U. S. Supreme Court decision of Mar. 17, 1930). Dabney township organized from part of Texola township, and Richland township organized from part of Erick township, in 1922. Part of Sayre township annexed to Sayre city in 1929.

Digitized by Google

TABLE 4.—POPULATION OF COUNTIES BY MINOR CIVIL DIVISIONS: 1930, 1920, AND 1910—Continued

MINOR CIVIL DIVISION	1930	1920	1910
Beckham County—Con.			
North Fork township	1,361	1,114	1,297
Pearch township	1,611	1,150	1,318
Richland township [4]	942	-------	-------
Sayre city [4]	3,157	1,703	1,881
Sayre township [4]	2,250	1,929	1,833
Texola town	581	298	361
Texola township [4]	695	1,300	1,247
Blaine County	20,452	15,875	17,960
Alfalfa township	689	480	423
Arapahoe township	876	532	722
Canadian township	721	424	469
Canton town	797	582	703
Canton township	465	422	-------
Cantonment township	502	521	895
Carlton township	1,044	600	374
Cedar Valley township	381	405	574
Cimarron township	588	665	748
Dixon township	667	433	1,076
Flynn township	360	434	554
Geary city, in Blaine County	1,730	1,065	1,336
In Canadian County	*162*	*102*	*116*
Total	*1,892*	*1,167*	*1,452*
Hitchcock town	246	281	275
Homestead township	670	798	941
Kennedy township	481	347	-------
Lawton township	314	124	463
Liberty township	545	532	598
Lincoln township	1,416	951	930
Logan township	1,280	902	998
Long township	642	589	708
Longdale town	254	308	296
O'Keene town	1,035	1,084	920
River township	530	296	311
Seay township	454	450	551
Watonga town	2,228	1,678	1,723
Watonga township	1,038	581	842
Wells township	469	441	550
Bryan County	32,277	40,700	[5]29,851
Achille town	383	500	-------
Albany township	2,518	3,068	2,493
Bennington town	402	951	513
Bennington township [5]	2,368	3,833	2,565
Bokchito town	466	627	535
Bokchito township	1,856	2,676	1,311
Brown township [5]	1,629	2,931	1,960
Caddo town	933	1,421	1,143
Caddo township	1,731	1,786	2,049
Calera town [5]	503	703	575
Calera township	1,452	1,845	1,781
Colbert township	2,973	4,134	2,942
Durant city	7,463	7,340	5,330
Kemp town	186	396	336
Kemp township	2,436	2,968	1,943
Kemp City town (Hendrix P. O.)	84	130	-------
Kenefick town	284	413	-------
Lake West township [5]	626	-------	-------
Matoy township	1,185	1,715	693
Spears township	2,709	3,263	2,377
Caddo County	50,779	[6]34,207	[6]35,685
Abilene township	981	546	675
Anadarko city [6]	5,036	3,116	3,439
Apache town	1,302	919	950
Banner township	761	527	621
Beaver township	1,349	609	779
Binger town	849	482	280
Boone township	711	526	601
Bridgeport city	432	294	428
Cache township	304	275	354
Caddo township	659	569	586
Carnegie town	2,063	1,150	835
Cedar township	751	619	661
Cement town	1,117	1,098	770
Connewango township	1,017	766	684
Cyril town	922	386	-------
Delaware township	1,232	931	818
Doyle township	855	608	893
East McKinley township [6]	1,497	966	1,001
Fern township	1,043	711	638
Fort Cobb town	827	546	382
Fort Cobb township	1,168	699	700
Gracemont town	394	266	-------
Gracemont township	879	784	997
Grand View township	925	575	582
Hale township	792	536	617
Highland township	1,236	673	803
Hinton town	1,009	744	680
Hydro town	948	686	562
Hydro township	697	479	638
Jefferson township	1,171	568	757
Lincoln township	1,078	554	719
Lone Mound township	662	554	655
Lone Rock township	950	543	676
Lookeba town	312	240	217
Mound Valley township	574	445	555
North Cement township [6]	1,033	-------	-------
North Cobb township [6]	1,098	766	578
North Lathram township [6]	1,020	-------	-------
Sickles township	864	689	677
South Cement township [6]	991	-------	-------
South Lathram township [6]	1,393	-------	-------
Swan Lake township	1,086	787	770
Tonkawa township	997	785	657
Waconda township	717	533	752
Walnut township	1,175	729	857
West McKinley township	1,450	762	598
White Bread township	1,219	878	791
Willow township	1,233	849	857
Canadian County	28,115	22,288	23,501
Calumet township	1,097	968	734
Cement township	415	412	956
Darlington township	946	907	-------
East Walnut township	776	587	632
El Reno city	9,384	7,737	7,872
El Reno township	1,677	1,245	1,369
Frisco township	867	671	1,128
Geary city, in Canadian County	162	102	116
In Blaine County	*1,730*	*1,065*	*1,336*
Total	*1,892*	*1,167*	*1,452*
Maple township	886	690	716
Mathewson township	514	494	703
Mustang town [7]	107	-------	-------

[4] BECKHAM.—For footnote, see preceding page.

[5] BRYAN.—County total for 1910 includes population (1,166) of township 7, annexed to Spears and Bokchito in 1917, and also population (152) of Silo town, not reported separately in 1920, which has reverted to Brown township since 1920. Lake West township organized from part of Bennington township in 1927. Name of Calera town changed from Sterrett in 1926.

[6] CADDO.—County totals for 1920 and 1910 include population (1,993 in 1920; 1,822 in 1910) of Cement township, taken to form North and South Cement townships, and population (1,446 in 1920; 1,227 in 1910) of Lathram township, taken to form North and South Lathram townships, in 1924. County total for 1910 also includes population (1,540) of Dutton, Prairie Valley, and Washington townships, annexed to Grady County between 1910 and 1920. Name of East McKinley township changed from McKinley, and North Cobb town ship from Cobb, in 1924. Parts of East McKinley township annexed to Anadarko city in 1922 and 1928.

[7] CANADIAN.—Mustang town incorporated from part of Mustang township in 1927.

Digitized by Google

TABLE 4.—POPULATION OF COUNTIES BY MINOR CIVIL DIVISIONS: 1930, 1920, AND 1910—Continued

MINOR CIVIL DIVISION	1930	1920	1910
Canadian County—Con.			
Mustang township [7]	916	949	1,160
Oak township	1,425	585	622
Okarche town, in Canadian County	269	261	212
In Kingfisher County	*213*	*188*	*190*
Total	*482*	*449*	*402*
Piedmont town	148	213	255
Prairie township	652	389	960
Reno township	1,619	1,426	960
Rock Island township	714	729	832
Union township	1,124	923	1,033
Valley township	1,012	608	582
West Walnut township	812	610	779
Yukon city	1,455	1,016	1,018
Yukon township	1,138	826	864
Carter County	41,419	40,247	25,358
Akers township	1,574	1,609	2,203
Ardmore city [6]	15,741	14,181	8,618
Berwyn town	300	435	378
Berwyn township	2,008	2,196	2,501
Graham township	5,120	3,995	3,318
Healdton town	2,017	2,157	-------
Hewitt township	6,938	7,002	2,830
Lone Grove township	1,191	[8] 1,808	[8] 1,432
Morgan township [6]	3,253	3,328	2,954
Wilson city	2,517	2,286	-------
Wilson township	760	1,250	1,124
Cherokee County [9]	17,470	19,872	16,778
Briggs township	853	663	-------
Cookson township	3,091	3,743	2,304
Crittenden township	835	1,082	1,106
Grandview township	1,167	976	1,342
Hulbert township	2,455	2,929	2,069
Moodys township	2,394	2,268	1,741
Park Hill township	2,705	2,930	2,596
Peggs town	76	157	263
Peggs township [9]	1,399	2,863	2,466
Tahlequah city	2,495	2,271	2,891
Choctaw County	24,142	32,144	21,862
Boswell town	934	1,212	828
Everidge township	2,627	3,212	2,363
Fort Towson town	486	965	697
Grant town	296	395	416
Hugo city	5,272	6,368	4,582
Hunter township	3,466	4,451	2,811
Jeter township	2,762	3,189	2,336
Oakes township	2,038	2,731	1,654
Ratliffe township	1,393	1,394	1,501
Soper town	417	538	233
Swink town	122	169	-------
Wilson township	4,329	7,520	4,441
Cimarron County [10]	5,408	3,436	4,553
Boise City town [10]	1,256	-------	-------
Cleveland township [10]	712	845	1,301
Garrett township	352	-------	-------
Gresham township	423	-------	-------
Kenton township	320	-------	-------
Keyes town [10]	350	-------	-------
Marella township	590	-------	-------
Sandy Hook township	351	-------	-------
Wheeless township	473	-------	-------
Willow Bar township [10]	581	1,640	2,170
Cleveland County	24,948	19,369	18,843
Canadian township	1,454	1,666	2,430
Case township	388	468	512
Lexington town	836	950	768
Lexington township	2,024	1,998	2,076
Liberty township	856	618	631
Little River township [11]	573	1,452	1,568
Moore town	538	254	225
Moore township	1,391	1,048	1,149
Noble town	463	497	403
Noble township	1,626	2,110	2,150
Norman city [11]	9,603	5,004	3,724
Norman township [11]	4,116	2,692	2,491
Stella township [11]	390	-------	-------
Taylor township	690	632	716
Coal County	11,521	18,406	[12] 15,817
Ash Flat township	1,344	1,962	1,777
Boone township	497	1,898	1,880
Lehigh city	*497*	*1,898*	*1,880*
Bromide town, in Coal County	70	194	-------
In Johnston County	*282*	*329*	-------
Total	*352*	*523*	-------
Bryan township	1,690	2,440	1,333
Clarita town	191	232	-------
Coalgate city	2,064	3,009	3,255
Hanraty township	840	1,072	957
Haskell township	896	1,230	936
Jackson township	1,067	1,742	1,197
Jefferson township	1,324	1,975	1,553
Murray township	877	1,358	1,185
Phillips town	176	972	680
Phillips township	485	322	677
Comanche County	34,317	26,629	[13] 41,489
Brown township [13]	905	1,599	1,658
Cache town	425	382	317
Cedar Grove township [13]	1,038	-------	-------
Chandler township	1,167	754	768
Chattanooga town	362	507	471
Crosby township	622	643	1,202
Doyo township [13]	461	-------	-------

[7] CANADIAN.—Mustang town incorporated from part of Mustang township in 1927.

[8] CARTER.—Figures for Lone Grove township for 1920 and 1910 corrected to include population (286 in 1920; 222 in 1910) of Lone Grove town, reported as incorporated. Part of Morgan township annexed to Ardmore city in 1926.

[9] CHEROKEE.—Part of Peggs township annexed to Wagoner County in 1924.

[10] CIMARRON.—County reorganized since 1920; comparisons of population made wherever possible. Boise City town incorporated from part of Cleveland township in 1925. Keyes town incorporated from part of Willow Bar township in 1928.

[11] CLEVELAND.—Stella township organized from part of Little River township in 1919, but not returned separately in published reports in 1920. Parts of Norman township annexed to Norman city in 1928, 1920, and 1930.

[12] COAL.—County total for 1910 includes population (387) of Tupelo town, annexed to Bryan township in 1914.

[13] COMANCHE.—For footnote, see following page.

Digitized by Google

TABLE 4.—POPULATION OF COUNTIES BY MINOR CIVIL DIVISIONS: 1930, 1920, AND 1910—Continued

MINOR CIVIL DIVISION	1930	1920	1910
Comanche County—Con.			
Elgin town	335	181	178
Faxon town	212	163	215
Fletcher town	739	482	374
Geronimo town	134	161	186
Hulen township	1,163	958	2,179
Indiahoma town	288	195	188
Indiahoma township	996	878	1,029
Lake township	1,027	668	-------
Lawrence township [13]	742	569	-------
Lawton city [13]	12,121	8,980	7,788
Lawton township [13]	1,240	1,211	1,119
Lincoln township	601	661	1,518
McMaster township	399	315	1,077
Mangan township	858	750	1,406
Painter township [13]	560	741	1,163
Quanah township	1,027	681	811
Richards township	1,528	1,287	1,224
Saddle Mountain township [13]	208	-------	-------
Sterling town	361	265	276
Wichita township [13]	249	404	762
Zella township	1,070	869	915
Fort Sill Military Reservation	3,479	2,345	799
Cotton County	15,442	16,679	([14])
Beaver township	821	764	751
Bryan township	1,106	981	1,196
Cache township	1,658	1,452	1,792
Devol city [14]	328	1,936	-------
Devol township	774	654	1,189
Hulen township	1,099	1,357	-------
Jackson township	1,251	1,082	1,284
Jefferson township	943	836	1,201
Randlett town	257	323	574
Strauss township	1,517	1,535	1,103
Temple town	1,182	906	852
Texas township	2,244	1,821	2,607
Walters city	2,262	3,032	1,377
Craig County	18,052	19,160	17,404
Township 1	1,747	1,989	1,901
Township 2 [15]	431	1,205	1,269
Township 3	669	777	981
Township 4 [15]	1,108	2,003	2,159
Township 5	1,914	2,074	2,146
Township 6	4,263	5,010	4,082
Vinita city	*4,263*	*5,010*	*4,082*
Township 7	3,090	2,222	1,233
Township 8 [15]	2,223	2,442	2,054
Township 9 [15]	917	-------	-------
Township 10 [15]	508	-------	-------
Big Cabin town [15]	271	-------	-------
Bluejacket town	271	442	508
Centralia town	192	300	387
Welch town	448	696	684

MINOR CIVIL DIVISION	1930	1920	1910
Creek County	64,115	62,480	26,223
Bristow city [16]	6,619	3,460	1,667
Bristow township [16]	3,812	2,148	1,330
Creek township	1,183	808	-------
Depew town [16]	1,126	-------	-------
Depew township	1,435	1,765	1,657
Drumright city [16]	4,972	6,460	-------
Euchee township [16]	2,024	1,721	871
Hazlip township	485	458	-------
Kellyville town [16]	548	-------	-------
Kellyville township	1,654	1,997	982
Kiefer town	606	1,663	1,197
Lakeside township	1,833	1,647	-------
Mannford town [16]	421	-------	-------
Mannford township [16]	1,533	1,324	1,257
Markham town [16]	13	-------	-------
Mounds town	740	1,078	701
Mounds township	2,772	2,979	1,391
Newby township	2,911	2,402	1,503
Oilton city	1,518	2,231	-------
Olive township	883	957	1,688
Sapulpa city [16]	10,533	11,634	8,283
Sapulpa township [16]	4,444	4,097	2,675
Shamrock town	777	1,409	-------
Shannon township	2,061	2,608	-------
Slick town [16]	422	-------	-------
Sunny Slope township	1,687	1,598	1,071
Tiger township [16]	7,103	7,976	-------
Custer County	27,517	18,736	23,231
Arapahoe town	414	326	713
Arapahoe township	1,093	817	1,000
Barnitz township	2,888	2,339	3,282
Butler town	473	332	-------
Cedar township	2,136	1,818	2,213
Clinton city	7,512	2,596	2,781
Clinton township	1,534	963	1,039
Custer City town (Custer P. O.)	698	671	854
Deer Creek township	1,885	1,794	2,469
Grant township	1,748	1,627	2,201
Thomas town	1,256	1,223	1,371
Washita township	3,463	2,271	3,190
Weatherford city	2,417	1,929	2,118
Delaware County	15,370	13,868	11,469
Township 1, Saline	2,419	1,850	1,261
Township 2, Moseley	2,778	2,414	1,809
Township 3, Jay	2,175	1,649	1,309
Township 4, Beaty	2,022	1,974	1,302
Township 5, Bernice	2,795	2,769	2,695
Township 6, Grove	2,052	1,991	2,205
Bernice town	162	198	-------
Grove town	894	869	888
Kansas town	153	154	-------

[13] COMANCHE.—County total for 1910 includes population (13,926) of Randlett and Temple towns, Walters city, and Beaver, Bryan, Cache, Devol, Jackson, Jefferson, Strauss, and Texas townships, taken with part of Hulen township to form Cotton County in 1912. Cedar Grove township organized from part of Brown township, and Deyo township organized from part of Painter township, in 1921. Parts of Lawrence and Lawton townships annexed to Lawton city in 1930. Saddle Mountain township organized from part of Wichita township in 1921.

[14] COTTON.—Devol town incorporated as a city in 1920. Townships comprising Cotton County were all in Comanche County in 1910.

[15] CRAIG.—Township 10 organized from part of 2 in 1922 and township 9 organized from part of 4 in 1921. Big Cabin town incorporated from part of township 8 in 1928.

[16] CREEK.—Parts of Bristow township annexed to Bristow city at various dates since 1920. Depew, Markham, and Kellyville towns not returned separately in 1920. Mannford town incorporated from part of Mannford township since 1920, and Slick town from part of Euchee township in 1921. Part of Tiger township annexed to Drumright city in 1928, and parts of Sapulpa township annexed to Sapulpa city in 1920, 1921, and 1922.

Digitized by Google

TABLE 4.—POPULATION OF COUNTIES BY MINOR CIVIL DIVISIONS: 1930, 1920, AND 1910—Continued

MINOR CIVIL DIVISION	1930	1920	1910
Dewey County	**13,250**	**12,434**	**14,132**
Banner township	392	439	563
Boyd township	640	589	664
Camargo town [17]	291	.....	.....
Clark township	610	590	874
Cleveland township [17]	554	820	700
Dawson township	342	405	458
Dewey township	250	323	441
Grant township	467	373	579
Haddon township	737	628	776
Harper township	448	489	702
Harrison township [17]	361	491	630
Johnson township	521	476	650
Leedey town	646	468	.....
Lincoln township	494	521	306
Little Robe township	694	688	859
Marion township	372	390	500
Oakwood town	266	224	199
Putnam town [17]	140	.....	.....
Seiling city	568	323	352
Seiling township	455	535	596
Sickle township	634	652	841
Simpson township	649	790	983
Taloga town	436	365	468
Taloga township	598	561	743
Trail township	447	370	552
Vici town	593	425	.....
Webb township	645	499	696
Ellis County [18]	**10,541**	**11,673**	**15,375**
Arnett town	426	404	511
Athens township [18]	361	512	538
Austin township	198	265	.....
Benton township	465	406	1,612
Day township	211	254	587
Fargo town	325	258	341
Gage city	856	804	924
Grand township	337	196	647
Greenwood township	249	302	379
Hopewell township [18]	535	643	.....
Ivanhoe township [18]	416	461	.....
Jefferson township [18]	434	617	683
Little Robe township [18]	380	523	829
Morgan township	485	577	717
Murdock township	196	267	627
Ohio township [18]	560	741	1,544
Oleta township	284	331	460
Otter township	393	499	614
Parkman township	506	424	.....
Rawdon township	355	407	1,501
Rock township	624	759	1,630
Shattuck town	1,490	1,365	1,231
Sheldon township	249	329	.....
Woodrow township	197	239	.....
Garfield County	**45,588**	**37,500**	**33,050**
Allison township	371	443	493
Banner township	503	489	578
Blaine township	329	411	487
Breckenridge town	76	132	.....
Buffalo township	297	322	434
Covington town	927	1,283	183
Douglas town	163	195	132
Drummond town	254	292	.....
Enid city [19]	26,390	16,576	13,799
Garfield County—Con.			
Enid township	501	496	577
Fairmont town	169	166	.....
Flynn township [19]	343	351	442
Garber City [19]	1,356	1,446	382
Garland township [19]	772	572	709
Grant township	361	433	467
Hackberry township	338	368	446
Hillsdale town	173	209	.....
Hobart township	525	609	718
Hunter town	336	443	341
Keowee township	439	472	773
Kremlin town	124	169	253
Kremlin township	447	433	555
Lahoma town	197	262	275
Lincoln township	1,248	1,779	553
Logan township	434	465	601
McKinley township	342	515	561
Marshall township	313	397	520
Noble township	327	377	478
North Enid town	165	95	128
North Enid township	1,522	900	581
Olive township	940	940	563
Osborn township	395	381	492
Otter township	437	597	557
Patterson township	425	486	638
Reed township	346	426	504
Sheridan township	384	402	830
Skeleton township	374	416	480
Sumner township	388	414	531
Union township	383	481	671
Washington township	449	445	583
Waukomis township	432	468	569
Waukomis City town	445	463	533
Wood township	439	481	633
Garvin County	**31,401**	**32,445**	**[20]26,545**
Brady township	3,739	5,462	4,296
Elmore town	395	357	266
Elmore township	3,789	3,671	3,361
Lindsay town	1,713	1,543	1,156
Lindsay township [20]	3,074	.....	858
Maysville town	875	627	476
Paoli town	394	363	239
Pauls Valley city	4,235	3,694	2,689
Stratford town	950	964	685
Stratford township	2,736	2,719	2,446
Walker township	3,154	3,873	3,190
Whitebead township [20]	4,527	6,992	2,199
Wynnewood city	1,820	2,200	2,002
Grady County	**47,638**	**33,943**	**[21]30,309**
Alex town	598	478	.....
Alex township	803	458	1,156
Amber township	1,075	697	1,398
Bradley township [21]	1,304	2,612	1,444
Chandler township	1,026	814	805
Chickasha city [21]	14,099	10,179	10,320
Chickasha township [21]	2,207	1,155	1,275
Cross township	990	1,036	1,763
Dutton township	857	518	506
Harrison township	1,063	560	766
Hillsboro township	1,039	826	708
Lucile township	685	669	.....
Middleberg township	843	660	.....

[17] DEWEY.—Camargo town incorporated from part of Cleveland township in 1926 and Putnam town incorporated from part of Harrison township in 1928.

[18] ELLIS.—Part of Little Robe township acquired by Hemphill County, Tex., and parts of Athens, Hopewell, Ivanhoe, Jefferson, Little Robe, and Ohio townships acquired by Lipscomb County, Tex., due to relocation of 100th Meridian (U. S. Supreme Court decision of Mar. 17, 1930).

[19] GARFIELD.—Parts of Garland township annexed to Enid city in 1927 and 1929. Garber City town incorporated as a city in 1920.

[20] GARVIN.—County total for 1910 includes population (2,682) of Maysville township, annexed to Lindsay and Whitebead townships between 1910 and 1920; Lindsay and Whitebead not returned separately in 1920.

[21] GRADY.—For footnote, see following page.

Digitized by Google

TABLE 4.—POPULATION OF COUNTIES BY MINOR CIVIL DIVISIONS: 1930, 1920, AND 1910—Continued

MINOR CIVIL DIVISION	1930	1920	1910
Grady County—Con.			
Minco town	962	606	706
Naples township [21]	822	-------	-------
Ninnekah township	1,941	1,339	1,150
Pocasset township	1,248	840	-------
Prairie Valley township	755	597	660
Pursley township [21]	554	-------	-------
Rush Springs town	1,340	768	823
Rush Springs township	3,687	2,451	1,793
Shirley township	1,024	588	892
Starr township	927	962	-------
Tabler township	946	598	-------
Tuttle town	766	590	794
Tuttle township	1,356	838	906
Union township	1,111	568	725
Verden town	587	496	524
Vincent township	648	470	-------
Waldron township	1,529	1,004	1,296
Washington township	786	566	574
Grant County	14,150	16,072	18,760
Alfalfa township	349	410	-------
Banner township	330	360	434
Barr township	218	334	-------
Berry township	332	400	508
Bluff township	616	689	880
Bryan township	337	452	477
Coldwater township	389	382	1,013
Deer Creek town	312	218	166
Dirigo township	431	442	1,059
Fairview township	466	590	736
Gore township	405	543	596
Hickory township	550	605	704
Jarvis township	493	552	780
Jefferson town	269	322	281
Lamont town	554	586	635
Lamont township	377	462	503
Liberty township	360	451	-------
Manchester town	281	237	271
Manchester township	622	753	868
Medford town	1,084	1,050	1,110
Medford township	396	445	506
Nashville town	412	439	348
Numa township	351	468	-------
Pond Creek city	857	965	1,113
Prairie township	355	421	544
Renfrow town	125	132	207
Reno township	363	433	485
Rock Island township	456	505	1,013
Salt Fork township	441	494	1,083
Valley township	300	432	520
Wakita town	317	338	405
Wakita township	636	828	903
Ware township	366	394	522
Greer County	20,282	15,836	16,449
Bloomington township	1,483	1,261	1,296
Brinkman town	252	239	-------
Granite city	1,341	912	1,220
Greer County—Con.			
Granite township	3,247	2,218	2,112
Hester town	109	80	-------
Jester township	1,463	1,194	1,190
Mangum city	4,806	3,405	3,667
Mangum township	1,871	1,555	1,644
Quartz township	1,546	1,215	1,451
Raney township	513	399	408
Tilly township	2,208	2,091	2,362
Willow town	347	286	-------
Willow township	1,096	981	1,090
Harmon County [22]	13,834	[22]11,261	[22]11,328
Dryden township [22]	1,843	1,426	1,482
Francis township	1,176	1,082	1,045
Gould town	367	228	-------
Hollis city [22]	2,914	1,683	964
Hollis township [22]	2,308	2,088	2,206
Looney township [22]	1,824	961	1,427
Madge township [22]	1,884	1,838	1,941
Martin township	1,518	1,282	1,501
Harper County	7,761	7,623	8,189
Adams township	270	399	2,164
Buffalo town	990	479	282
Buffalo township	262	204	-------
Center township	298	540	659
Doby township	317	364	-------
Garfield township	518	625	-------
George township	267	342	-------
Good township	641	615	1,104
Kiowa township	365	394	1,921
Laverne town	903	476	-------
Laverne township	346	309	-------
Little township	742	821	988
May town	258	324	-------
Otter township	279	346	1,071
Rosston town	185	181	-------
Saline township	328	437	-------
Spearmore township	395	262	-------
Wilson township	397	505	-------
Haskell County	16,216	[23]19,397	[23]18,875
Beaver township	1,460	1,985	2,025
Brooken township	1,264	1,008	1,661
Center township	1,805	2,284	2,379
Diamond township	1,555	1,873	1,785
Keota town	470	494	-------
Kinta town	239	393	-------
Liberty township	1,238	1,525	1,326
McCurtain town [23]	934	1,062	526
Machire township	1,697	2,053	2,215
Sans Bois township	2,805	2,179	3,133
Stigler city	1,517	1,797	1,583
Taloka township	1,010	1,414	862
Tamaha town	202	501	498

[21] GRADY.—County total for 1910 includes population (975) of Brushy township, taken to form Middleberg and Tabler townships between 1910 and 1920, but is exclusive of population (1,540) of Dutton, Prairie Valley, and Washington townships, annexed from Caddo County between 1910 and 1920. Parts of Bradley township taken to form Naples in 1924, and Pursley in 1927. Parts of Chickasha township annexed to Chickasha city in 1922, 1928, and 1929.

[22] HARMON.—Part of Hollis township acquired by Childress County, Tex., and parts of Hollis and Madge townships acquired by Collingsworth County, Tex., due to relocation of the 100th Meridian (U. S. Supreme Court decision of Mar. 17, 1930). County totals for 1920 and 1910 include population (673 in 1920; 762 in 1910) of Coralea township, annexed to Dryden and Looney townships in 1927. Hollis town incorporated as a city in 1929.

[23] HASKELL.—County totals for 1920 and 1910 include population (279 in 1920; 882 in 1910) of Chant city, consolidated with McCurtain town in 1922.

Digitized by Google

TABLE 4.—POPULATION OF COUNTIES BY MINOR CIVIL DIVISIONS: 1930, 1920, AND 1910—Continued

MINOR CIVIL DIVISION	1930	1920	1910
Hughes County	**30,334**	**26,045**	**[24]24,040**
Allen town,[24] in Hughes County	49	-------	-------
In Pontotoc County	*1,389*	*1,377*	*645*
Total	*1,438*	*1,377*	*645*
Barnard township[24]	1,149	3,862	2,780
Bilby township	1,925	1,873	1,754
Calvin town	626	700	570
Calvin township[24]	1,670	1,672	1,391
Dustin town	537	713	579
Dustin township[24]	1,514	1,898	1,401
Gerty town	137	251	305
Holdenville city[24]	7,268	2,932	2,296
Jacobs township[24]	2,409	1,868	1,450
Lamar town[24]	250	-------	-------
Newburg township[24]	2,095	2,675	2,648
Stuart town[24]	535	-------	-------
Stuart township	1,227	1,557	1,633
Wetumka town	2,153	1,422	1,190
Wetumka township[24]	3,101	2,348	2,428
Yeager town	300	286	231
Yeager township[24]	3,389	1,988	1,947
Jackson County	**28,910**	**22,141**	**[25]23,737**
Altus city[25]	8,439	4,522	4,821
Baucum township[25]	2,371	2,226	2,090
Blair town	585	437	508
Carmel township	1,108	931	1,078
Duke township	1,980	2,032	1,751
East Duke town	543	502	-------
Eldorado city	1,183	967	926
Eldorado township	2,170	1,584	1,976
Elmer town[25]	288	-------	-------
Elmer township[25]	1,453	1,358	1,745
Headrick town	243	280	270
Headrick township	1,933	1,743	1,565
Martha town[25]	327	-------	-------
Martha township[25]	2,297	2,295	2,371
Navajo township	1,816	1,208	1,460
Olustee town	651	665	850
Olustee township	1,524	1,391	1,438
Jefferson County[26]	**17,392**	**17,664**	**17,430**
Addington town	318	368	493
Blackburn township	1,001	780	736
Bourland township	1,452	1,413	1,759
Brown township	872	863	841
Cornish town	186	261	489
Earl township	1,524	734	1,243
Grayson township	1,416	1,321	1,218
Hastings town	379	629	727
Patterson township	1,267	952	1,129
Price township	859	1,144	597
Ringling town	1,002	1,039	-------
Ryan city	1,258	1,379	1,207
Sugden town	146	218	321
Terral town	593	506	573
Waurika city	2,368	3,204	2,928
Wray township	1,723	1,218	1,718
Wright township[26]	1,028	1,635	1,451
Johnston County	**13,082**	**20,125**	**16,734**
Brogdon township	1,053	1,610	1,645
Bromide town, in Johnston County	282	329	-------
In Coal County	*70*	*194*	-------
Total	*352*	*523*	-------
Garner township	1,070	1,207	1,086
Garrett township	1,971	2,875	2,085
Gibbs township	822	1,239	1,254
Harris township	1,171	1,828	1,641
Mannsville town	372	639	515
Milburn town	429	496	438
Mill Creek town	422	620	626
Myrick township	1,563	2,921	2,024
Ratliff township	623	951	833
Ravia town	345	513	556
Thomas township	1,125	1,988	1,675
Tishomingo city	1,281	1,871	1,408
Wapanucka town	553	1,038	948
Kay County	**50,186**	**[27]34,907**	**[27]26,999**
Beaver township	336	395	552
Blackwell city	9,521	7,174	3,266
Blackwell township	955	698	686
Braman town	507	396	339
Carlisle township	692	544	687
Cross township[27]	1,354	951	793
Dale township	700	764	855
Dilworth town	22	395	-------
Hardy town	51	78	101
Kaw township[27]	1,046	560	1,020
Kaw City town	1,001	627	595
Kildare town	160	146	216
Kildare township	512	426	538
Longwood township	551	680	828
Lowe township	1,405	1,083	1,087
Miller township	1,821	1,138	1,268
Nardin town	180	200	277
Newkirk city	2,135	2,533	1,992
Newkirk township	978	976	958
Owen township	1,681	655	836
Ponca City[27]	16,136	7,051	2,521
Renfrow township	480	486	546
Rock Falls township	705	733	929
Round Grove township	529	550	682
Tonkawa city	3,311	1,448	1,776
Tonkawa township	859	787	894
Vernon township	1,198	1,623	1,025
Waltham township	632	925	909
Washunga town[27]	228	-------	-------
Weston township	500	513	594
Kingfisher County	**15,960**	**[28]15,671**	**[28]16,825**
Altona township	310	320	407
Banner township	454	471	531
Cashion town	291	296	289
Center township	382	387	532
Cimarron township	827	850	894
Columbia township	520	522	603
Cooper township	412	389	489

[24] HUGHES.—County total for 1910 includes population (1,437) of Hanna township, annexed to McIntosh County in 1915. Part of Newburg township annexed to Allen town in 1920. Part of Barnard township taken to form Lamar town in 1922 and parts annexed to Calvin, Jacobs, and Wetumka townships in 1923. Parts of Dustin township annexed to Barnard and Wetumka in 1923; part of Wetumka annexed to Yeager in 1923. Parts of Jacobs township annexed to Holdenville city in 1923, 1925, 1926, and 1927. Stuart town not returned separately in 1920.

[25] JACKSON.—County total for 1910 includes population (888) of Jay township, annexed to Duke township between 1910 and 1920. Part of Baucum township annexed to Altus city in 1929. Elmer town incorporated from part of Elmer township in 1925, and Martha town from part of Martha township in 1925.

[26] JEFFERSON.—Part of Wright township annexed to Burney township, Love County, in 1923.

[27] KAY.—County totals for 1920 and 1910 include population (372 in 1920; 220 in 1910) of Cross town, annexed to Ponca City in 1927; part of Cross township annexed to Ponca City in 1929. Washunga town incorporated from part of Kaw township in 1924.

[28] KINGFISHER.—For footnote, see following page.

Digitized by Google

TABLE 4.—POPULATION OF COUNTIES BY MINOR CIVIL DIVISIONS: 1930, 1920, AND 1910—Continued

MINOR CIVIL DIVISION	1930	1920	1910
Kingfisher County—Con.			
Coronado township	254	182	389
Downs township	439	479	672
Excelsior township	764	670	701
Grant township	381	422	548
Harrison township	363	389	486
Hennessey city	1,271	1,310	1,065
Hennessey township	568	613	756
Kingfisher city	2,726	2,447	2,538
Kingfisher township	586	542	679
Lacey township [18]	830	621	795
Logan township	383	327	509
Lynn township	338	308	465
Okarche town, in Kingfisher County	213	188	190
In Canadian County	*269*	*261*	*212*
Total	*482*	*449*	*402*
Omega township	428	493	487
Otter township	471	435	590
Park township	305	385	453
Reserve township	441	441	430
River township [18]	526	393	468
Sherman township	444	451	589
Skeleton township	374	452	522
Union township	659	648	736
Kiowa County [19]	29,630	23,094	[19]27,526
Cooper township	1,155	978	1,932
Cooperton town	151	105	100
Dill township	3,380	3,230	3,846
Gotebo town	827	737	740
Harrison township	1,450	884	1,347
Hobart city	4,982	2,936	3,845
Hobart township	3,318	2,380	2,582
Lone Wolf town	1,028	657	677
Marshall township	948	678	-------
Mountain Park town	459	334	449
Mountain Park township [19]	3,296	3,493	3,343
Mountain View town	1,025	917	855
Mountain View township	2,856	1,519	1,712
Otter Creek township	2,844	2,687	2,314
Roosevelt town	721	362	298
Snyder town	1,195	1,197	1,122
Latimer County	11,184	13,866	11,321
Buffalo township	1,239	1,724	792
Cravens township	1,365	1,577	1,834
Damon township	934	1,319	759
Degnan township	1,040	1,035	1,799
Gowen township	2,252	2,946	1,987
Red Oak town	460	593	398
Red Oak township	1,605	1,878	1,475
Salonia township	765	568	-------
Wilburton city	1,524	2,226	2,277
Le Flore County	42,896	42,765	[20]29,127
Bokoshe town	715	869	483
Bokoshe township	1,679	1,864	1,188
Braden township	1,796	2,485	1,600
Cameron town	233	203	206
Cameron township	2,330	2,419	1,373
Le Flore County—Con.			
Cowlington town	265	344	378
Cowlington township	1,538	1,654	1,370
Heavener city	2,269	1,850	780
Heavener township	2,384	2,539	2,153
Houston township	1,834	1,721	1,229
Howe town	692	711	538
Howe township	1,501	1,320	894
Kennady township	1,021	1,767	1,700
Kully Chaba township	885	958	1,136
Milton township	792	1,176	723
Monroe township	1,156	1,243	655
Muse township	2,043	1,007	871
Octavia township	750	1,006	136
Page township	698	1,066	379
Panama town	754	568	310
Pocola township	1,683	1,616	848
Poteau city	3,169	2,679	1,830
Poteau township	2,035	1,723	1,121
Shady Point township	1,394	1,134	843
Spiro town	969	1,162	1,173
Spiro township	1,941	1,344	1,210
Summerfield township	1,691	1,938	1,276
Talihina town	1,032	690	491
Talihina township	1,704	1,799	841
Wister town	701	586	498
Wister township	1,182	1,324	621
Lincoln County	33,738	33,400	[21]34,779
Agra town	258	272	366
Bryan township	538	830	882
Carney town	328	367	260
Chandler city	2,717	2,226	2,024
Chandler township	1,207	1,171	1,166
Cimarron township	1,192	1,181	1,322
Davenport town	1,072	440	394
Fallis town	173	239	248
Iowa township	990	1,108	1,257
Kendrick town	270	255	-------
Kickapoo township	928	856	1,181
McKinley township	1,068	1,170	1,060
Meeker town	562	513	349
North Choctaw township	953	960	1,218
North Creek township	772	804	-------
North Fox township	938	964	1,209
North Keokuk township	752	892	-------
North Seminole township	932	1,113	1,053
North Wichita township	789	984	1,177
Osage township	1,169	1,258	1,402
Otoe township	828	897	980
Pawnee township	1,231	1,166	1,451
Ponca township	1,015	868	972
Prague city	1,299	1,127	1,025
South Choctaw township	1,056	1,010	1,133
South Creek township	748	1,030	-------
South Fox township	1,449	1,269	1,267
South Keokuk township	1,063	1,035	-------
South Seminole township	783	907	1,103
South Wichita township	959	972	954
Sparks town	470	472	421
Stroud city	1,894	1,361	1,220
Tohee township	674	850	847
Tryon town	299	225	176
Union township	838	1,051	1,053
Wellston town	632	650	590
Wellston township	892	913	873

[18] KINGFISHER.—County totals for 1920 and 1910 include population (240 in 1920; 352 in 1910) of Forest township, annexed to Lacey and River townships in 1918, but returned as Forest township in 1920.

[19] KIOWA.—Part of Mountain Park township annexed to Tillman County in 1924. County total for 1910 includes population (2,219) of Hunter township and (145) of part of Manitou town, annexed to Tillman County in 1911.

[20] LE FLORE.—County total for 1910 includes population (301) of Bengal township, annexed to Talihina in 1911.

[21] LINCOLN.—County total for 1910 includes population (4,146) of Creek and Keokuk townships, taken to form other townships between 1910 and 1920.

Digitized by Google

Table 4.—Population of Counties by Minor Civil Divisions: 1930, 1920, and 1910—Continued

Minor civil division	1930	1920	1910
Logan County	27,761	[32]27,550	[32]31,740
Antelope township	893	722	890
Bear Creek township	603	585	740
Cedar township	559	561	584
Coyle town	421	408	413
Crescent town	1,190	878	903
Crescent township	1,081	913	948
Guthrie city [32]	9,582	11,757	11,654
Guthrie township [32]	1,272	867	1,205
Iowa township	560	848	1,046
Iron Mound township	765	589	777
Langston town	351	259	330
Lawrie township	726	684	908
Le Bron township	425	465	661
Lovell town [32]	218	-------	-------
Marshall township	1,154	463	622
Meridian town	165	201	199
Mulhall town	374	385	441
Mulhall township	516	426	695
Navina town	79	126	119
New Marshall town	695	434	480
North Cimarron township [32]	512	-------	-------
Oak View township [32]	565	613	998
Orlando town	226	161	340
Orlando township	473	453	672
Rose Hill township	578	509	731
Seward town	106	118	159
Seward township	786	638	833
South Cimarron township [32]	712	-------	-------
Spring Creek township	446	437	663
Springer township	657	640	611
Springvale township	438	521	648
Woodland township	633	597	764
Love County [33]	9,639	12,433	10,236
Burney township [33]	3,311	3,593	2,959
Hickory township	1,877	3,057	3,020
Leon town	146	216	197
Marietta city	1,505	1,977	1,546
Orr town	150	254	249
Thackerville town	185	210	-------
Washington township	2,465	3,126	2,265
McClain County	21,575	19,326	15,659
Blanchard town	1,040	842	629
Byars town	502	629	487
Byars township	1,582	1,749	1,429
Colbert township	2,163	1,715	1,272
Goldsby township	1,995	1,466	1,137
Hopping township	1,609	1,822	1,701
Johnson township	1,289	996	742
Muncrief township	1,001	831	669
Perry township	1,286	1,099	1,202
Purcell city	2,817	2,938	2,740
Turnbull township	1,789	1,544	1,181
Victor township	1,917	1,586	1,025
Washington town	400	336	-------
Wayne town	427	429	332
Wayne township	1,758	1,344	1,113
McCurtain County	34,759	37,905	20,681
Broken Bow town	2,291	1,983	-------
Eagle township (twp. 2)	4,994	4,812	1,987
Fowler township	793	1,696	-------
Frisco township (twp. 3)	7,084	7,003	5,261
Garvin town	263	292	957
Haworth town	276	400	-------
Idabel city	2,581	3,067	1,493
Kirk township (twp. 5)	3,357	3,614	2,513
Mountain township (twp. 1) [34]	1,883	2,680	1,667
Smithville town [34]	319	-------	-------
Sulphur township	4,281	4,556	2,254
Valliant town	608	809	656
White township (twp. 4)	4,627	5,284	3,893
Wilson township (twp. 6)	1,402	1,699	-------
McIntosh County	24,924	26,404	[35]20,961
Beck township	1,700	1,727	1,535
Burton township	2,409	2,926	1,899
Checotah city	2,110	2,390	1,683
Checotah township	2,103	1,881	2,422
Cobb township	1,910	2,062	1,765
Eufaula city	2,073	2,286	1,307
Eufaula township	2,336	2,724	2,255
Hanna town	360	460	-------
Hanna township	1,576	1,763	1,437
Hitchita town	228	264	-------
McDaniels township	928	908	1,137
Rentiesville town	154	255	411
Ryals township	1,416	1,000	948
Simpson township	2,373	2,895	2,223
Stidham town	93	62	116
Turner township	3,195	2,861	2,542
Major County	12,206	12,426	15,248
Ames town	290	278	-------
Bishop township	395	428	1,683
Cimarron township	853	899	1,436
Cleo town	356	377	425
Cleo township	510	525	664
Crowell township	783	897	1,192
Dane township	790	840	882
Deep Creek township	1,170	1,235	1,327
Fairview city	1,887	1,751	2,020
Fairview township	861	895	1,109
Jones township	648	704	1,142
Meno town	96	92	[illegible]
Meno township	793	836	994
Quinlan township	395	388	445
Ringwood town	265	225	271
Sheridan township	712	696	-------
Stone township	639	590	763
Van township	763	770	826
Marshall County	11,026	14,674	11,619
Holford township	1,853	2,674	2,424
Kingston town	552	767	439
Madill city	2,203	2,717	1,564
Oakland town	248	420	366
Odell township	1,928	2,327	2,203
Taliaferro township	1,840	2,347	2,162
Willis township	2,049	2,979	2,072
Woodville town	353	443	389

[32] Logan.—County totals for 1920 and 1910 include population (1,292 in 1920; 1,697 in 1910) of Cimarron township, taken to form North Cimarron and South Cimarron in 1923. Part of Guthrie township annexed to Guthrie city in 1930. Lovell town incorporated from part of Oak View township in 1927.

[33] Love.—Part of Wright township, Jefferson County, annexed to Burney township in 1923.

[34] McCurtain.—Smithville town incorporated from part of Mountain township in 1922.

[35] McIntosh.—County total for 1910 includes population (718) of Hoffman and Wildcat towns, annexed to Okmulgee County in 1918, but is exclusive of population (1,437) of Hanna township, annexed from Hughes County in 1915.

Digitized by Google

TABLE 4.—POPULATION OF COUNTIES BY MINOR CIVIL DIVISIONS: 1930, 1920, AND 1910—Continued

MINOR CIVIL DIVISION	1930	1920	1910
Mayes County	17,863	16,829	13,596
Adair town	290	369	376
Adair township	1,376	1,370	1,240
Bryan township	1,878	1,635	1,057
Center township	1,199	1,063	1,274
Choteau town	430	541	483
Choteau township	1,024	1,017	996
Hogan township	1,807	1,498	1,110
Locust Grove town	510	587	-------
Mazie township	918	831	1,506
Murphy township	1,115	1,236	-------
Pryor Creek city (Pryor P. O.)	1,828	1,767	1,798
Rider township	1,324	1,124	1,278
River township [36]	2,090	2,081	1,534
Salina town	582	411	-------
Salina township	1,226	1,209	944
Strang town [36]	286	-------	-------
Murray County	12,410	13,115	12,744
Allen township	709	750	863
Coyle township	1,066	1,438	1,172
Davis town	1,705	1,609	1,416
Dougherty town	371	405	278
Hickory town	167	359	350
Leeper township	1,214	1,397	1,303
Lowrance township	1,037	1,111	1,145
Morgan township	908	1,297	1,348
Mosley township	433	533	605
Scullin town	55	62	73
Sulphur city	4,242	3,667	3,084
Turner township	423	487	507
Muskogee County	66,424	61,710	52,743
Agency township [37]	3,338	2,898	3,926
Boynton town	1,204	1,204	679
Braggs town	400	420	259
Brewer township	1,615	1,386	1,212
Brown township	966	705	966
Council Hill town	196	206	-------
Darling township	2,060	1,714	1,675
Fort Gibson town	1,159	1,353	1,344
Harris township	3,158	1,788	1,292
Haskell town	1,682	2,196	857
McLain township	1,290	1,732	1,387
Martin township	2,268	2,146	1,827
Moore township	2,901	2,051	1,962
Nash township	1,995	1,866	2,013
Ogle township	2,023	1,279	1,302
Oktaha town	292	335	324
Porter township	32,026	30,277	25,278
Muskogee city [37]	*32,026*	*30,277*	*25,278*
Porum town	471	533	548
Porum township	1,586	2,032	1,407
Sutton township	1,857	1,725	1,224
Taft town	690	553	352
Vann township	2,354	2,249	2,316
Wainwright town	162	254	213
Warner town	316	318	-------
Webbers Falls town	415	480	380
Noble County	15,139	13,560	14,945
Auburn township	480	573	753
Autry township	575	611	751
Billings town	658	846	524
Noble County—Con.			
Black Bear township	356	467	524
Bressie township	476	428	-------
Buffalo township [38]	292	348	380
Bunch Creek township	402	503	648
Carson township	348	301	413
Glenrose township	1,471	408	431
Lowe township	361	450	552
Marland town [38]	361	-------	-------
Missouri township	131	97	247
Morrison town	284	353	327
Noble township	512	517	628
Oakdale township	340	336	506
Otoe township	405	340	1,085
Perry city	4,206	3,154	3,133
Red Rock town	375	329	378
Red Rock township	408	416	575
Rock township	443	400	611
Santa Fe township	271	247	-------
Sumner town	64	65	-------
Walnut township	532	446	663
Warren Valley township	521	536	647
Watkins township	462	443	639
White Rock township	405	946	530
Nowata County	13,611	15,899	14,223
Alluwe township	1,302	1,761	1,332
Armstrong township	1,572	1,735	2,041
Delaware town	526	804	662
Hickory township	1,737	1,834	1,618
Lenapah town	336	434	412
Lenapah township	968	1,141	1,051
Nowata city	3,531	4,435	3,672
Nowata township	1,541	1,607	1,198
Snow Creek township	782	883	1,010
South Coffeyville town	271	179	196
Wann town	168	404	286
Watova township	877	682	745
Okfuskee County	20,016	25,051	[39]19,895
Bearden township	1,963	1,373	2,566
Boley city	874	1,154	1,334
Castle town	283	381	294
Castle township	1,108	1,030	787
Creek township	2,071	2,848	1,746
Hickory Ridge township	1,216	1,183	-------
Lester township	860	612	-------
Lincoln township	2,054	1,282	1,114
Morse township	1,217	1,097	971
Okemah city	4,002	2,162	1,389
Okemah township	3,153	2,489	2,188
Okfuskee township	2,234	2,171	1,126
Paden town	595	600	419
Paden township	3,082	3,330	1,737
Weleetka city	2,042	1,588	1,229
Weleetka township	2,262	1,761	1,471
Oklahoma County	221,738	116,307	85,232
Bethany town	2,032	485	-------
Boone township	1,692	821	759
Britton town	2,214	1,070	696
Britton township	636	535	616
Cass township	499	519	523
Choctaw town	242	199	242
Choctaw township	1,254	759	684

[36] MAYES.—Strang town incorporated from part of River township in 1921.
[37] MUSKOGEE.—Part of Muskogee city annexed to Agency township in 1928, and part of Agency township annexed to Muskogee city in 1929.
[38] NOBLE.—Marland town incorporated from part of Buffalo township in 1922.
[39] OKFUSKEE.—County total for 1910 includes population (1,624) of Boley township, annexed to Paden between 1910 and 1920.

Digitized by Google

TABLE 4.—POPULATION OF COUNTIES BY MINOR CIVIL DIVISIONS: 1930, 1920, AND 1910—Continued

MINOR CIVIL DIVISION	1930	1920	1910
Oklahoma County—Con.			
Council Grove township [40]	3,125	1,390	963
Crutcho township	1,862	1,096	1,111
Deep Fork township	953	934	978
Deer Creek township	503	513	659
Dewey township	837	978	939
Edmond city	3,576	2,452	2,090
Edmond township	726	572	716
Elk township	1,364	1,076	982
Greeley township [40]	5,015	2,550	1,390
Harrah town	693	365	356
Hartzell township	858	681	693
Jones town	288	214	163
Lincoln township	633	652	620
Luther town	613	601	310
Luther township	900	1,043	1,008
Mustang township	1,123	1,041	750
Oklahoma City [40]	185,389	91,295	64,205
Oklahoma township [40]	2,629	2,407	1,803
Pottawatomie township	658	750	705
Spring Creek township	462	403	488
Springer township	962	906	873
Okmulgee County	56,558	55,072	[41]21,115
Bald Hill township	1,676	1,683	1,007
Beggs city	1,531	2,327	855
Beggs township	1,549	1,310	824
Bryan township	1,197	1,534	545
Bryant town [41]	156	-------	-------
Dewar city	994	1,558	-------
Hamilton township	2,501	2,708	2,171
Henry township [41]	4,220	4,761	2,497
Henryetta city [41]	7,694	5,889	1,671
Hoffman town	375	365	507
Kusa city	266	1,069	-------
Morris city	1,706	1,926	-------
Morris township	1,455	1,064	1,322
Natura township	1,025	827	660
Okmulgee city [41]	17,097	17,430	4,176
Pasco township	3,558	2,957	1,686
Schulter township	4,573	3,185	1,429
Severs township [41]	3,537	2,910	1,710
Tiger township	1,314	1,271	562
Wildcat town (Hoffman P. O.)	134	298	411
Osage County	47,334	36,536	20,101
Apperson town [42]	153	-------	-------
Avant town	696	1,071	-------
Barnsdall town [42]	2,001	2,099	307
Bigheart township	3,365	2,520	-------
Big Hill township [42]	2,966	1,660	5,333
Black Dog township	4,710	3,492	6,017
Burbank town [42]	372	-------	-------
Caney township	1,324	1,318	-------
Fairfax town	2,134	1,342	819
Fairfax township	2,506	1,277	-------
Foraker town	310	394	415
Foraker township [42]	4,143	1,410	-------
Grainola town [42]	197	-------	-------
Hominy city [42]	3,485	2,875	760
Hominy township [42]	3,760	[42]2,496	-------
Nelagony town	123	450	-------
Osage County—Con.			
Osage City town	627	757	-------
Pawhuska city	5,931	6,414	2,776
Pershing town	76	891	-------
Shidler town [42]	1,177	-------	-------
Skiatook town, in Osage County	637	536	-------
In Tulsa County	*1,152*	*1,117*	*606*
Total	*1,789*	*1,653*	*606*
Strike Axe township	5,037	2,785	3,674
Webb City town [42]	493	-------	-------
Wynona city [42]	1,171	2,749	-------
Ottawa County	38,542	41,108	15,713
Afton town	1,219	1,518	1,279
Afton township	1,096	1,205	1,038
Cardin town	437	2,640	-------
Commerce city	2,608	2,555	-------
Council House township	1,983	1,822	1,707
Fairland town	679	818	569
Miami city	8,064	6,802	2,907
Narcissa township	1,175	1,025	1,143
North Miami town	503	483	-------
Ottawa township	1,414	1,374	1,118
Peoria town	189	166	135
Peoria township	1,658	1,799	2,359
Picher city	7,773	9,676	-------
Quapaw town	1,340	1,394	-------
Quapaw township	6,627	6,163	2,033
Wyandotte town	271	274	255
Wyandotte township	1,506	1,394	1,170
Pawnee County	19,882	19,126	17,332
Banner township	556	541	633
Blackburn town	219	257	335
Blackburn township	664	689	765
Burnham township	620	575	713
Cimarron township	1,043	1,000	1,295
Cleveland city	2,959	2,717	1,310
Coal Creek township	582	506	620
Eagle township	593	463	682
Hallett town	176	279	147
House Creek township	847	1,095	902
Jennings town	653	910	361
Jordan Valley township	1,402	1,238	883
Keystone town	482	300	273
Lagoon township [43]	724	982	838
Liberty township	629	553	642
McElroy township	695	806	777
Maramec town	376	287	224
Otoe township	556	444	337
Pawnee city	2,562	2,418	2,161
Pawnee township	831	647	852
Quay town, in Pawnee County [43]	78	-------	-------
In Payne County	*108*	-------	-------
Total	*186*	-------	-------
Ralston town	725	703	597
Skedee town	272	268	289
Skedee township	768	743	848
Terlton town [43]	234	-------	-------
Valley township	636	705	849

[40] OKLAHOMA.—Parts of Council Grove, Greeley, and Oklahoma townships annexed to Oklahoma City since 1920.

[41] OKMULGEE.—County total for 1910 is exclusive of population (718) of Hoffman and Wildcat towns, annexed from McIntosh County in 1918. Bryant town incorporated from part of Henry township since 1920. Parts of Henry township annexed to Henryetta city in 1921, 1922, and 1923. Parts of Severs township annexed to Okmulgee city in 1921 and 1929.

[42] OSAGE.—Parts of Big Hill township taken to form Burbank and Apperson towns in 1921 and 1922, respectively. Name of Barnsdall town changed from Bigheart in 1921. Parts of Foraker township taken to form Grainola town in 1920, and Shidler and Webb City towns in 1922. Hominy city returned as a town in 1920 and parts of Hominy township annexed in 1921 and 1923. Wynona town incorporated as a city in 1924. Figures for Hominy township in 1920 corrected to include population (164) of Prue town, reported as incorporated in 1920.

[43] PAWNEE.—Quay town incorporated from part of Lagoon township in 1920. Terlton town not returned separately in 1920.

Digitized by Google

TABLE 4.—POPULATION OF COUNTIES BY MINOR CIVIL DIVISIONS: 1930, 1920, AND 1910—Continued

MINOR CIVIL DIVISION	1930	1920	1910
Payne County	**36,905**	**30,180**	**23,735**
Cherokee township	598	563	705
Cimarron township	1,210	965	1,448
Clarkson township	554	450	646
Clayton township	1,019	878	1,159
Clear Creek township	424	402	568
Cushing city [44]	9,301	6,326	1,072
Eagle township [44]	1,680	2,184	1,332
Eden township	425	427	678
Elm Grove township	694	655	873
Glencoe town	297	354	373
Glencoe township	534	543	762
Henry township	803	644	898
Indian township	1,023	763	863
Mound township	1,295	1,133	926
Paradise township	983	933	1,285
Pawnee township	852	714	912
Perkins town	606	608	603
Perkins township	1,036	821	1,083
Quay town,[44] in Payne County	108	-------	-------
In Pawnee County	*78*	-------	-------
Total	*186*	-------	-------
Ripley town	487	406	368
Rose township	618	572	777
Stillwater city [44]	7,016	4,701	3,444
Stillwater township [44]	1,215	843	960
Union township [44]	2,483	1,694	1,315
Yale city	1,734	2,601	685
Pittsburg County	**50,778**	**[45]52,570**	**[45]47,650**
Alderson town	421	855	786
Alderson township	1,760	1,736	1,630
Ashland town [45]	131	-------	-------
Buckluckcy township [45]	9,335	[45]2,994	[45]2,418
Canadian town	295	373	481
Canadian township [45]	2,330	2,249	2,273
Crowder town	340	581	529
Dow township [45]	5,541	5,760	6,149
Haileyville city	1,801	2,067	2,024
Hartshorne city	3,587	3,480	2,963
Indianola town	378	415	481
Kiowa town	689	1,287	1,021
Kiowa township	2,851	2,947	2,774
Krebs city	1,375	2,078	2,884
McAlester city	11,804	[45]10,632	[45]11,774
Pittsburg town	873	892	-------
Quinton town	1,804	1,557	697
Quinton township [45]	2,273	777	2,217
Savanna township	1,349	1,745	1,064
Ti township	1,841	2,115	1,536
Pontotoc County	**32,469**	**30,949**	**24,331**
Ada city [46]	11,261	8,012	4,349
Allen town,[46] in Pontotoc County	1,380	1,377	645
In Hughes County	*49*	-------	-------
Total	*1,438*	*1,377*	*645*
Allen township	2,082	2,429	1,638
Chickasaw township [46]	4,675	3,839	4,320
Fitzhugh township	2,113	2,561	2,281
Francis town	607	911	931
Pontotoc County—Con.			
Francis township	1,169	1,475	1,358
Maxwell township	2,177	1,862	1,660
Midland township	2,547	3,126	2,457
Roff city	772	1,138	1,044
Stonewall town	478	622	494
Stonewall township	3,199	3,597	3,154
Pottawatomie County	**66,572**	**46,028**	**43,595**
Asher town	653	370	381
Avoca township	2,247	2,765	4,050
Bales township	3,120	3,047	2,735
Brinton township	1,913	2,527	2,627
Burnett township	1,995	3,181	2,589
Davis township [47]	3,751	2,352	2,942
Dent township	1,732	1,846	2,130
Earlsboro town	1,950	317	388
Earlsboro township	2,934	1,250	2,061
Eason township	2,290	2,977	2,900
Forest township	1,887	1,651	2,217
McComb town	197	281	166
McLoud town	812	651	638
Maud city,[47] in Pottawatomie County	2,850	637	503
In Seminole County	*1,476*	-------	-------
Total	*4,326*	*637*	*503*
Moore township	2,427	1,544	2,491
Pearson town [47]	66	-------	-------
Rock Creek township	2,880	1,302	-------
St. Louis town [47]	493	-------	-------
St. Louis township [47]	5,915	1,770	-------
Shawnee city [47]	23,283	15,348	12,474
Tecumseh city	2,419	1,429	1,636
Wanette town	758	783	677
Pushmataha County	**14,744**	**17,514**	**10,118**
Albion town	256	301	-------
Antlers town	2,246	1,842	1,273
Antlers township	3,018	3,483	2,312
Finley township	1,702	2,232	1,203
Kiamichi township	1,826	3,587	992
Kosoma township	1,870	1,592	1,715
Tuskahoma township	3,826	4,477	2,623
Roger Mills County [48]	**14,164**	**10,638**	**12,861**
Bar X township	501	539	636
Berlin township	1,400	1,248	1,351
Bowman township [48]	1,625	1,086	1,147
Cheyenne town	826	400	468
Cheyenne township	1,278	926	1,730
Dewey township	1,327	1,057	1,688
Hammon town	736	440	-------
Kiowa township	1,860	1,412	1,843
Meridian township [48]	1,437	1,044	1,176
Reydon town [48]	216	-------	-------
Streeter township	1,322	1,150	1,508
Strong City town	353	350	-------
Washita township [48]	1,133	844	1,085
Wilcox township	147	142	229

[44] PAYNE.—Part of Union township annexed to Cushing city in 1923, and parts of Stillwater township to Stillwater city in 1929 and 1930. Quay town incorporated from part of Eagle township in 1920.

[45] PITTSBURG.—County totals for 1920 and 1910 include population (5,211 in 1920; 3,949 in 1910) of Cabaniss, Indianola, and Scipio townships, which, with part of Canadian township, were annexed to Buckluckcy township in 1925; total for 1920 also includes population (2,819) of Blocker township, annexed to Canadian, Dow, and Quinton townships in 1925. Ashland town not returned separately in 1920. Figures for Buckluckcy township and McAlester city in 1920 and 1910 have been corrected by transfer of population (1,463 in 1920; 1,180 in 1910) of State Penitentiary from the latter to the former.

[46] PONTOTOC.—Parts of Chickasaw township annexed to Ada city in 1923 and 1928. Part of Newburg township, Hughes County, annexed to Allen town in 1920.

[47] POTTAWATOMIE.—Part of Davis township annexed to Shawnee city in 1928. Maud town incorporated as a city in 1929. Pearson and St. Louis towns incorporated from parts of St. Louis township, in 1927 and 1928, respectively.

[48] ROGER MILLS.—Parts of Bowman and Washita townships acquired by Hemphill County, Tex., and parts of Bowman and Meridian townships acquired by Wheeler County, Tex., due to relocation of 100th Meridian (U. S. Supreme Court decision of Mar. 17, 1930). Reydon town incorporated from part of Bowman township in 1929.

Digitized by Google

TABLE 4.—POPULATION OF COUNTIES BY MINOR CIVIL DIVISIONS: 1930, 1920, AND 1910—Continued

MINOR CIVIL DIVISION	1930	1920	1910
Rogers County	18,956	17,605	[46]17,736
Catoosa town	264	363	404
Catoosa township (twp. 6)	1,099	584	906
Chelsea city	1,527	1,692	1,350
Chelsea township (twp. 1)	2,254	2,571	2,085
Claremore city	3,720	3,435	2,866
Collinsville township (twp. 7)	794	632	828
Foyil town	184	109	-------
Foyil township (twp. 2)	1,142	1,047	1,053
Inola town	398	498	405
Inola township (twp. 5)	1,157	981	980
Oawala township (twp. 3)	1,417	1,236	1,238
Oolagah town	263	277	255
Oolagah township (twp. 8)	776	637	804
Talala town	198	197	340
Talala township (twp. 9)	500	619	494
Verdigris township (twp. 4)	3,263	2,727	2,404
Seminole County	79,621	23,808	19,964
Brown township	5,042	1,913	2,207
Cromwell town [50]	249	-------	-------
Econtuchka township	19,181	3,803	3,861
Konawa town	2,070	896	761
Konawa township	4,715	3,425	3,022
Lima town	239	146	-------
Lincoln township	2,611	2,575	2,054
Maud city,[49] in Seminole County	1,476	-------	-------
In Pottawatomie County	*2,850*	*637*	*503*
Total [50]	*4,326*	*637*	*503*
Miller township	3,881	2,588	1,779
Red Mound township [50]	4,141	2,964	2,446
Sasakwa town	781	355	241
Seminole city [50]	11,459	854	476
Wewoka city [50]	10,401	1,520	1,022
Wolf township [50]	13,375	2,709	2,095
Sequoyah County	19,505	26,786	25,005
Akins township	703	1,273	1,416
Blackgum township	540	819	774
Brent township	486	1,157	953
Campbell township	1,034	1,003	797
Gans town	204	295	351
Gans township	425	700	632
Gore town	297	329	316
Hanson township	832	1,273	1,354
Long township	1,607	1,879	1,937
McKey township	1,459	2,413	1,864
Marble town	168	344	342
Marble township	739	698	651
Moffett town [51]	340	-------	-------
Muldrow town	557	693	671
Muldrow township	638	795	823
Paw Paw township [51]	1,825	2,402	1,907
Prices Chapel township	826	1,300	1,466
Redland township	822	1,195	1,187
Rocky Mountain township	229	369	343
Roland town	212	271	228
Roland township	896	1,021	1,040
Sadie township	1,020	1,878	1,533
Sallisaw city	1,785	2,255	2,479
Sallisaw township	196	389	385
Vian town	900	1,176	794
Vian township	765	799	762

MINOR CIVIL DIVISION	1930	1920	1910
Stephens County [52]	33,069	24,692	22,252
Brown township	1,664	-------	-------
Comanche city	1,704	1,427	1,301
Duncan city	8,363	3,463	2,477
Hope township	1,798	-------	-------
King township	2,685	-------	-------
Loco city [52]	333	-------	-------
Loco township [52]	1,466	-------	-------
McPherson township	2,127	-------	-------
Marlow city	3,084	2,276	1,965
Parks township	2,144	-------	-------
Richland township	2,001	-------	-------
Rock Creek township	2,756	-------	-------
Santa Fe city [52]	46	-------	-------
Wall township	2,898	-------	-------
Texas County	14,100	13,975	14,249
Advance township	431	511	686
Camp Keltner township	359	470	600
Carthage township	269	362	539
Dague township	251	376	391
Eubank township	175	247	269
Friendship township	284	334	-------
Frisco township	158	231	242
Goodwell town [53]	501	-------	-------
Goodwell township	282	523	447
Grand Valley township	445	485	503
Guymon city	2,181	1,507	1,342
Guymon township	530	535	801
Hackberry township	415	403	434
Hardesty township	244	279	340
Hooker town	1,628	946	525
Hooker township	821	948	1,063
Nabisco township	545	620	692
Optima town [53]	115	-------	-------
Optima township	281	479	362
Pleasant View township	567	1,188	991
Range township	606	669	790
Red Point township	202	202	279
Sledgeville township	250	270	678
Stratton township	396	494	515
Tepee township	314	388	525
Texhoma town [53]	819	687	372
Texhoma township	288	506	521
Turney township	261	315	342
Tyrone town [53]	482	-------	-------
Tillman County [54]	24,390	22,433	[54]18,650
Alfalfa township	1,507	1,295	1,345
Carr township	618	867	1,495
Davidson town	572	461	361
Frederick city	4,568	3,822	3,027
Grandfield town	1,416	1,990	830
Haskell township [54]	1,143	1,224	1,612
Hazel township	1,556	1,354	1,543
Hollister town [54]	198	-------	-------
Holton township	1,062	1,046	1,564
Hunter township [54]	3,035	2,184	*2,219*
Loveland town	106	191	-------
Loveland township	470	387	-------
Maguire township	1,650	1,420	1,535
Manitou town	323	335	[54] 267
Red River township	2,200	2,702	2,432
Richland township	1,543	1,306	1,086
Stephens township	874	1,122	1,112
Tipton town	1,459	727	441

[46] ROGERS.—County total for 1910 includes population (1,324) of Collinsville city, annexed to Tulsa County in 1918.

[49] SEMINOLE.—Cromwell town incorporated from part of Red Mound township in 1924. Part of Wolf township annexed to Maud city since 1920; Maud city returned in Pottawatomie County only in 1920 and 1910. Seminole and Wewoka towns incorporated as cities in 1926 and 1925, respectively.

[51] SEQUOYAH.—Moffett town incorporated from part of Paw Paw township in 1927.

[52] STEPHENS.—County redistricted in 1922; no comparison of population by townships can be made. Loco city incorporated from part of Loco township in 1925. Santa Fe city incorporated from part of Parks township (now Loco) in 1921.

[53] TEXAS.—Goodwell, Optima, and Tyrone towns not returned separately in 1920. See footnote on Texhoma, Table 5, for combined population of Texhoma town in Oklahoma and Texas.

[54] TILLMAN.—County total for 1910 is exclusive of population (2,219) of Hunter township, annexed from Kiowa County in 1911. Part of Kiowa County annexed to Hunter township in 1924. Hollister town incorporated from part of Haskell township in 1922. Population shown for Manitou town in 1910 is for part in Tillman County only.

Digitized by Google

TABLE 4.—POPULATION OF COUNTIES BY MINOR CIVIL DIVISIONS: 1930, 1920, AND 1910—Continued

MINOR CIVIL DIVISION	1930	1920	1910
Tulsa County	187,574	[54]109,023	[54]34,895
Bixby town	1,251	1,249	384
Bixby township	2,291	2,334	2,771
Boles township	1,469	1,019	865
Broken Arrow city	1,964	2,056	1,576
Collinsville city	2,249	3,801	*1,324*
Collinsville township	664	423	-------
Dawson town [54]	842	-------	-------
Dawson township [54]	4,318	3,188	2,044
Fry township	1,840	1,129	942
Glenpool town	310	428	-------
Glenpool township	1,646	1,868	-------
Jenks town	1,110	1,508	290
Jenks township	1,212	1,019	530
Lynn Lane township [54]	4,572	2,101	2,175
Owasso town	416	379	373
Owasso township	1,807	1,666	1,187
Red Fork township [54]	4,067	2,067	1,018
Sand Springs city	6,674	4,076	-------
Skiatook town, in Tulsa County	1,152	1,117	606
In Osage County	*637*	*536*	-------
Total	*1,789*	*1,653*	*606*
Skiatook township	809	607	505
Sperry town	563	487	-------
Tulsa city [54]	141,258	72,075	18,182
Wekiwa township [54]	3,559	2,987	662
Willow Springs township	631	565	535
Wagoner County [55]	22,428	21,371	[55]22,086
Adams Creek township	1,371	1,110	1,123
Blue Mound township	1,636	1,461	1,456
Cherokee township [55]	364	-------	-------
Coal Creek township	1,367	711	-------
Coweta town	1,274	1,318	1,187
Coweta township	404	594	309
Creek township	1,524	1,441	1,275
Gatesville township	2,335	2,000	3,102
Lone Star township	1,054	1,127	1,910
Okay town [55]	248	-------	-------
Porter town	525	597	637
Porter township	1,885	1,423	1,893
Redbird town	218	336	-------
Shahau township	1,166	1,400	1,379
Shannon township	1,115	1,367	1,089
Stone Bluff township	918	1,034	778
Tullahassee town	164	189	-------
Tullahassee township	1,856	1,827	1,542
Wagoner city	2,994	3,436	4,018
Washington County	27,777	27,092	17,484
Bartlesville city [57]	14,763	14,417	6,181
Copan town	521	430	307
Dewey city	2,095	2,392	1,344
Jackson township [57]	2,906	2,237	2,756
Jefferson township [57]	3,697	3,655	3,148
Madison township [57]	2,637	2,540	2,161
Ochelata town	335	419	550
Ramona town	617	793	725
Vera town	206	209	312
Washita County	29,435	22,237	25,034
Bessie town	415	363	-------
Bessie township	1,758	1,462	1,886
Canute town [58]	366	-------	-------
Cordell city	2,936	1,855	1,950
Washita County—Con.			
Cordell township	2,138	1,663	2,396
Dill city	499	345	240
Elk township	4,312	3,313	3,636
Foss city	524	348	525
Oakdale township	2,830	2,109	2,357
Rainey township	2,446	2,138	2,806
Rocky town	518	322	378
Seger township	3,004	2,351	2,576
Sentinel city	1,269	723	857
Texas township	728	595	794
Turkey Creek township [58]	4,148	3,362	3,358
Union township	1,544	1,288	1,275
Woods County	17,005	15,939	17,567
Alva city	5,121	3,913	3,688
Alva township	888	635	797
Avard town	212	147	170
Avard township	207	216	315
Belle township	418	506	513
Capron town	155	184	196
Cedar township	239	312	443
Dacoma town	332	265	146
Driftwood township	613	569	726
Eagle township	328	319	-------
Elberta township [59]	373	849	997
Freedom town [59]	354	-------	-------
Fritzlen township	490	580	1,262
Galena township	411	512	577
Green Valley township [59]	353	-------	-------
Hopeton township	297	320	402
Jefferson township	395	436	-------
Liberty township	361	414	434
McKinley township	661	617	984
O'Bryan township	156	170	300
Patterson township	593	769	1,066
Penn township [59]	581	817	854
Spring township	308	339	455
Valley township	313	354	441
Walnut Grove township	264	244	-------
Waynoka town	1,840	1,500	1,160
Waynoka township	234	274	709
Whitehorse township	297	343	465
Yellowstone township	211	335	467
Woodward County	15,844	14,663	16,592
Cedardale township	405	385	-------
Center township	274	377	562
Detroit township [60]	630	778	752
Garvey township	498	613	-------
Irwin township	376	426	1,275
Jefferson township	235	275	-------
Liberty township	502	537	1,729
McNeal township	230	253	-------
Mooreland town	706	592	493
Mooreland township	526	577	757
Mutual town	177	169	264
Penn township	320	402	512
Quinlan town	231	310	355
Sharon town [60]	227	-------	-------
Supply town	230	231	169
Supply township	1,135	679	595
Union township	951	1,014	1,354
Webster township	1,362	1,534	2,720
Woodward city [60]	5,056	3,849	2,696
Woodward township [60]	1,764	1,663	2,359

[54] TULSA.—County totals for 1920 and 1910 include population (844 in 1920; 350 in 1910) of Red Fork town. Parts of Dawson, Lynn Lane, Red Fork (including Red Fork town), and Wekiwa townships annexed to Tulsa city since 1920; county total for 1910 is exclusive of population (1,324) of Collingsville city, annexed from Rogers County in 1918. Dawson town incorporated from part of Dawson township in 1923

[55] WAGONER.—County total for 1910 includes population (388) of Clarksville town, disincorporated between 1910 and 1920 and reverted to Porter township. Cherokee township organized from that part of Peggs township in Cherokee County, annexed to Wagoner County in 1924. Okay town not returned separately in 1920.

[57] WASHINGTON.—Copan, Dewey, and Jefferson townships consolidated as Jefferson township in 1927; and Lincoln, Madison, and Vera townships consolidated as Madison in 1927. Parts of Jackson township annexed to Bartlesville city in 1926, 1928, and 1930.

[58] WASHITA.—Canute town incorporated from part of Turkey Creek township in 1925.

[59] WOODS.—Green Valley township organized from part of Elberta township in 1922. Freedom town incorporated from part of Penn township in 1925.

[60] WOODWARD.—Sharon town incorporated from part of Detroit township in 1929. Parts of Woodward township annexed to Woodward city in 1928 and 1929.

Digitized by Google

Incorporated places.—Table 5 shows the population of the incorporated places (cities and towns) in Oklahoma in 1930 and 1920. In this table the places are arranged in alphabetical order, each followed by the name of the county in which the city or town is located. In Table 6 the population of the more important places is presented by wards.

TABLE 5.—POPULATION OF INCORPORATED PLACES: 1930 AND 1920

[The population of these places in 1910 is given in Table 4]

CITY OR TOWN	County	1930	1920	CITY OR TOWN	County	1930	1920
Achille	Bryan	383	500	Brinkman	Greer	252	239
Ada	Pontotoc	11,261	8,012	Bristow	Creek	6,619	3,460
Adair	Mayes	290	369	Britton	Oklahoma	2,214	1,070
Addington	Jefferson	318	368	Broken Arrow	Tulsa	1,964	2,086
Afton	Ottawa	1,219	1,518	Broken Bow	McCurtain	2,291	1,983
Agra	Lincoln	258	272	Bromide	Coal, Johnston	352	523
Albion	Pushmataha	256	301	Bryant	Okmulgee	156	------
Alderson	Pittsburg	421	855	Buffalo	Harper	980	479
Alex	Grady	598	478	Burbank	Osage	372	------
Alline	Alfalfa	429	358	Burlington	Alfalfa	166	169
Allen	Hughes, Pontotoc	1,433	1,377	Butler	Custer	473	332
Altus	Jackson	8,439	4,522	Byars	McClain	502	629
Alva	Woods	5,121	3,913	Byron	Alfalfa	197	249
Ames	Major	290	278	Cache	Comanche	425	382
Amorita	Alfalfa	194	196	Caddo	Bryan	933	1,421
Anadarko	Caddo	5,036	3,116	Calera [1]	Bryan	503	703
Antlers	Pushmataha	2,246	1,842	Calvin	Hughes	626	700
Apache	Caddo	1,302	919	Camargo	Dewey	291	------
Apperson	Osage	153	------	Cameron	Le Flore	233	203
Arapahoe	Custer	414	326	Canadian	Pittsburg	295	373
Ardmore	Carter	15,741	14,181	Caney	Atoka	274	432
Arnett	Ellis	426	404	Canton	Blaine	797	582
Asher	Pottawatomie	653	370	Canute	Washita	366	------
Ashland	Pittsburg	131	(1)	Capron	Woods	155	184
Atoka	Atoka	1,856	2,038	Cardin	Ottawa	437	2,640
Avant	Osage	696	1,071	Carmen	Alfalfa	904	792
Avard	Woods	212	147	Carnegie	Caddo	2,063	1,150
Barnsdall	Osage	2,001	2,066	Carney	Lincoln	328	367
Bartlesville	Washington	14,763	14,417	Carter	Beckham	642	389
Beaver City	Beaver	1,028	920	Cashion	Kingfisher	291	296
Beggs	Okmulgee	1,531	2,327	Castle	Okfuskee	283	381
Bennington	Bryan	492	951	Catoosa	Rogers	294	363
Bernice	Delaware	162	198	Cement	Caddo	1,117	1,098
Berwyn	Carter	300	435	Centralia	Craig	192	300
Bessie	Washita	415	363	Chandler	Lincoln	2,717	2,226
Bethany	Oklahoma	2,032	485	Chattanooga	Comanche	362	507
Big Cabin	Craig	271	------	Checotah	McIntosh	2,110	2,390
Billings	Noble	658	846	Chelsea	Rogers	1,527	1,692
Binger	Caddo	849	482	Cherokee	Alfalfa	2,236	2,017
Bixby	Tulsa	1,251	1,249	Cheyenne	Roger Mills	826	400
Blackburn	Pawnee	219	257	Chickasha	Grady	14,090	10,179
Blackwell	Kay	9,521	7,174	Choctaw	Oklahoma	242	199
Blair	Jackson	585	437	Choteau	Mayes	450	541
Blanchard	McClain	1,010	842	Claremore	Rogers	3,720	3,435
Bluejacket	Craig	271	442	Clarita	Coal	191	232
Boise City	Cimarron	1,256	------	Cleo	Major	356	377
Bokchito	Bryan	496	627	Cleveland	Pawnee	2,959	2,717
Bokoshe	Le Flore	715	869	Clinton	Custer	7,512	2,596
Boley	Okfuskee	874	1,154	Coalgate	Coal	2,064	3,009
Boswell	Choctaw	984	1,212	Collinsville	Tulsa	2,249	3,801
Boynton	Muskogee	1,204	1,204	Comanche	Stephens	1,704	1,427
Braggs	Muskogee	490	430	Commerce	Ottawa	2,608	2,555
Braman	Kay	507	396	Cooperton	Kiowa	151	105
Breckenridge	Garfield	76	132	Copan	Washington	521	430
Bridgeport	Caddo	442	284	Cordell	Washita	2,936	1,855

[1] Not returned separately.
[2] Name changed from Sterrett in 1926.

Digitized by Google

Table 5.—Population of Incorporated Places: 1930 and 1920—Contd.

[The population of these places in 1910 is given in Table 4]

City or town	County	1930	1920
Cornish	Jefferson	186	261
Council Hill	Muskogee	196	206
Covington	Garfield	927	1,283
Coweta	Wagoner	1,274	1,318
Cowlington	Le Flore	265	344
Coyle	Logan	421	408
Crescent	Logan	1,190	878
Cromwell	Seminole	249	.....
Crowder	Pittsburg	340	581
Cushing	Payne	9,301	6,326
Custer City (Custer P. O.)	Custer	698	671
Cyril	Caddo	922	386
Dacoma	Woods	332	265
Davenport	Lincoln	1,072	440
Davidson	Tillman	572	461
Davis	Murray	1,705	1,609
Dawson	Tulsa	842	.....
Deer Creek	Grant	312	218
Delaware	Nowata	526	804
Depew	Creek	1,126	(1)
Devol	Cotton	328	1,936
Dewar	Okmulgee	994	1,558
Dewey	Washington	2,095	2,302
Dill	Washita	499	345
Dillworth	Kay	22	395
Dougherty	Murray	371	405
Douglas	Garfield	163	195
Driftwood	Alfalfa	71	.....
Drummond	Garfield	254	292
Drumright	Creek	4,972	6,460
Duncan	Stephens	8,303	3,463
Durant	Bryan	7,463	7,340
Dustin	Hughes	537	713
Earlsboro	Pottawatomie	1,950	317
East Duke	Jackson	543	592
Edmond	Oklahoma	3,576	2,452
Eldorado	Jackson	1,183	967
Elgin	Comanche	335	181
Elk City	Beckham	5,666	2,814
Elmer	Jackson	288	.....
Elmore	Garvin	395	337
El Reno	Canadian	9,384	7,737
Enid	Garfield	29,399	16,576
Erick	Beckham	2,231	971
Eufaula	McIntosh	2,073	2,286
Fairfax	Osage	2,134	1,342
Fairland	Ottawa	679	848
Fairmont	Garfield	169	166
Fairview	Major	1,887	1,751
Fallis	Lincoln	173	239
Fargo	Ellis	325	258
Faxon	Comanche	212	162
Fletcher	Comanche	739	482
Foraker	Osage	316	394
Forgan	Beaver	605	582
Fort Cobb	Caddo	827	546
Fort Gibson	Muskogee	1,179	1,353
Fort Towson	Choctaw	486	965
Foss	Washita	524	348
Foyil	Rogers	184	109
Francis	Pontotoc	607	911
Frederick	Tillman	4,568	3,822
Freedom	Woods	354	.....
Gage	Ellis	896	804
Gans	Sequoyah	204	295
Garber City	Garfield	1,356	1,446
Garvin	McCurtain	263	292
Gate	Beaver	307	309
Geary	Blaine, Canadian	1,892	1,167
Geronimo	Comanche	134	161
Gerty	Hughes	137	251
Glencoe	Payne	297	354
Glenpool	Tulsa	310	428
Goltry	Alfalfa	346	287
Goodwell	Texas	501	(1)
Gore	Sequoyah	297	329
Gotebo	Kiowa	827	737
Gould	Harmon	367	228
Gracemont	Caddo	394	266
Grainola	Osage	197	.....
Grandfield	Tillman	1,416	1,990
Granite	Greer	1,341	912
Grant	Choctaw	296	395
Grove	Delaware	804	869
Guthrie	Logan	9,582	11,757
Guymon	Texas	2,181	1,507
Haileyville	Pittsburg	1,801	2,067
Hallett	Pawnee	176	279
Hammon	Roger Mills	736	440
Hanna	McIntosh	360	460
Hardy	Kay	51	78
Harrah	Oklahoma	693	365
Hartshorne	Pittsburg	3,587	3,480
Haskell	Muskogee	1,682	2,196
Hastings	Jefferson	379	629
Haworth	McCurtain	276	400
Headrick	Jackson	243	280
Healdton	Carter	2,017	2,157
Heavener	Le Flore	2,269	1,850
Helena	Alfalfa	735	615
Hennessey	Kingfisher	1,271	1,310
Henryetta	Okmulgee	7,694	5,889
Hester	Greer	169	80
Hickory	Murray	157	359
Hillsdale	Garfield	173	209
Hinton	Caddo	1,009	744
Hitchcock	Blaine	246	281
Hitchita	McIntosh	228	264
Hobart	Kiowa	4,982	2,936
Hoffman	Okmulgee	375	365
Holdenville	Hughes	7,268	2,932
Hollis	Harmon	2,914	1,683
Hollister	Tillman	198	.....
Hominy	Osage	3,485	2,875
Hooker	Texas	1,628	946
Howe	Le Flore	692	711
Hugo	Choctaw	5,272	6,368
Hunter	Garfield	336	443
Hydro	Caddo	948	686
Idabel	McCurtain	2,581	3,067
Indiahoma	Comanche	288	195
Indianola	Pittsburg	378	415
Ingersoll	Alfalfa	156	218
Inola	Rogers	398	498
Jefferson	Grant	269	322
Jenks	Tulsa	1,110	1,508
Jennings	Pawnee	653	910
Jet	Alfalfa	389	370
Jones	Oklahoma	288	214
Kansas	Delaware	163	154
Kaw City	Kay	1,001	627

[1] Not returned separately.

Digitized by Google

TABLE 5.—POPULATION OF INCORPORATED PLACES: 1930 AND 1920—Contd.

[The population of these places in 1910 is given in Table 4]

CITY OR TOWN	County	1930	1920
Kellyville	Creek	548	(1)
Kemp	Bryan	186	396
Kemp City (Hendrix P. O.).	Bryan	84	130
Kendrick	Lincoln	270	255
Kenefick	Bryan	284	413
Keota	Haskell	470	494
Keyes	Cimarron	350	-------
Keystone	Pawnee	482	300
Kiefer	Creek	606	1,663
Kildare	Kay	160	146
Kingfisher	Kingfisher	2,726	2,447
Kingston	Marshall	552	767
Kinta	Haskell	259	393
Kiowa	Pittsburg	689	1,287
Knowles	Beaver	219	-------
Konawa	Seminole	2,070	896
Krebs	Pittsburg	1,375	2,078
Kremlin	Garfield	124	169
Kusa	Okmulgee	266	1,069
Lahoma	Garfield	197	262
Lamar	Hughes	250	-------
Lambert	Alfalfa	116	130
Lamont	Grant	554	586
Langston	Logan	351	259
Laverne	Harper	903	476
Lawton	Comanche	12,121	8,930
Leedey	Dewey	646	468
Lehigh	Coal	497	1,898
Lenapah	Nowata	336	434
Leon	Love	146	216
Lexington	Cleveland	836	950
Lima	Seminole	239	146
Lindsay	Garvin	1,713	1,543
Loco	Stephens	333	-------
Locust Grove	Mayes	510	587
Lone Wolf	Kiowa	1,023	657
Longdale	Blaine	284	308
Lookeba	Caddo	312	240
Loveland	Tillman	106	191
Lovell	Logan	218	-------
Luther	Oklahoma	613	601
McAlester	Pittsburg	11,804	[3]10,632
McComb	Pottawatomie	197	281
McCurtain [4]	Haskell	934	1,062
McLoud	Pottawatomie	812	651
Madill	Marshall	2,203	2,717
Manchester	Grant	281	237
Mangum	Greer	4,806	3,405
Manitou	Tillman	323	335
Mannford	Creek	421	-------
Mannsville	Johnston	372	639
Maramec	Pawnee	376	287
Marble	Sequoyah	168	344
Marietta	Love	1,505	1,977
Markham	Creek	13	(1)
Marland	Noble	361	-------
Marlow	Stephens	3,084	2,276
Martha	Jackson	327	-------
Maud	{Pottawatomie, Seminole}	4,326	637
May	Harper	258	324
Maysville	Garvin	875	627
Medford	Grant	1,084	1,050
Meeker	Lincoln	562	513
Meno	Major	96	92
Meridian	Logan	165	201
Miami	Ottawa	8,064	6,802
Milburn	Johnston	429	496
Mill Creek	Johnston	422	620
Minco	Grady	962	606
Moffett	Sequoyah	340	-------
Moore	Cleveland	538	254
Mooreland	Woodward	706	592
Morris	Okmulgee	1,706	1,926
Morrison	Noble	284	353
Mounds	Creek	740	1,078
Mountain Park	Kiowa	459	334
Mountain View	Kiowa	1,025	917
Muldrow	Sequoyah	557	693
Mulhall	Logan	374	385
Muskogee	Muskogee	32,026	30,277
Mustang	Canadian	107	-------
Mutual	Woodward	177	169
Nardin	Kay	180	200
Nashville	Grant	412	439
Navina	Logan	79	126
Nelagony	Osage	123	450
Newkirk	Kay	2,135	2,533
New Marshall	Logan	095	434
Noble	Cleveland	463	407
Norman	Cleveland	9,603	5,004
North Enid	Garfield	165	95
North Miami	Ottawa	503	483
Nowata	Nowata	3,531	4,435
Oakland	Marshall	248	420
Oakwood	Dewey	266	224
Ochelata	Washington	335	419
Oilton	Creek	1,518	2,231
Okarche	{Canadian, Kingfisher}	482	449
Okay	Wagoner	248	(1)
O'Keene	Blaine	1,035	1,084
Okemah	Okfuskee	4,002	2,162
Oklahoma City	Oklahoma	185,389	91,295
Okmulgee	Okmulgee	17,097	17,430
Oktaha	Muskogee	292	335
Olustee	Jackson	651	665
Oolagah	Rogers	263	277
Optima	Texas	115	(1)
Orlando	Logan	226	161
Orr	Love	150	254
Osage City	Osage	627	757
Owasso	Tulsa	416	379
Paden	Okfuskee	595	600
Panama	Le Flore	754	568
Paoli	Garvin	394	363
Pauls Valley	Garvin	4,235	3,694
Pawhuska	Osage	5,931	6,414
Pawnee	Pawnee	2,562	2,418
Pearson	Pottawatomie	66	-------
Peggs	Cherokee	76	157
Peoria	Ottawa	189	166
Perkins	Payne	606	608
Perry	Noble	4,206	3,154
Pershing	Osage	76	891
Phillips	Coal	176	972
Picher	Ottawa	7,773	9,676
Piedmont	Canadian	148	213
Pittsburg	Pittsburg	873	892
Ponca City	Kay	16,136	7,051
Pond Creek	Grant	857	965
Porter	Wagoner	525	597

[1] Not returned separately.
[3] Figures corrected; see footnote on Pittsburg County, Table 4.
[4] Chant city and McCurtain town consolidated as McCurtain town in 1922. Combined population in 1920, 1,341.

Digitized by Google

TABLE 5.—POPULATION OF INCORPORATED PLACES: 1930 AND 1920—Contd.

[The population of these places in 1910 is given in Table 4]

CITY OR TOWN	County	1930	1920
Porum	Muskogee	471	533
Poteau	Le Flore	3,169	2,679
Prague	Lincoln	1,299	1,127
Pryor Creek (Pryor P. O.)	Mayes	1,828	1,767
Purcell	McClain	2,817	2,938
Putnam	Dewey	140	------
Quapaw	Ottawa	1,340	1,394
Quay	Pawnee, Payne	186	------
Quinlan	Woodward	231	310
Quinton	Pittsburg	1,804	1,557
Ralston	Pawnee	725	703
Ramona	Washington	617	793
Randlett	Cotton	257	323
Ravia	Johnston	345	513
Redbird	Wagoner	218	336
Red Oak	Latimer	460	593
Red Rock	Noble	375	329
Renfrow	Grant	125	132
Rentiesville	McIntosh	154	255
Reydon	Roger Mills	216	------
Ringling	Jefferson	1,002	1,039
Ringwood	Major	265	225
Ripley	Payne	487	406
Rocky	Washita	518	322
Roff	Pontotoc	772	1,138
Roland	Sequoyah	212	271
Roosevelt	Kiowa	721	362
Rosston	Harper	185	181
Rush Springs	Grady	1,340	768
Ryan	Jefferson	1,258	1,379
St. Louis	Pottawatomie	493	------
Salina	Mayes	582	411
Sallisaw	Sequoyah	1,785	2,255
Sand Springs	Tulsa	6,674	4,076
Sante Fe	Stephens	46	------
Sapulpa	Creek	10,533	11,634
Sasakwa	Seminole	781	355
Sayre	Beckham	3,157	1,703
Scullin	Murray	55	62
Seiling	Dewey	568	323
Seminole	Seminole	11,459	854
Sentinel	Washita	1,269	723
Seward	Logan	106	118
Shamrock	Creek	777	1,409
Sharon	Woodward	227	------
Shattuck	Ellis	1,490	1,365
Shawnee	Pottawatomie	23,283	15,348
Shidler	Osage	1,177	------
Skedee	Pawnee	272	268
Skiatook	Osage, Tulsa	1,789	1,653
Slick	Creek	422	------
Smithville	McCurtain	319	------
Snyder	Kiowa	1,195	1,197
Soper	Choctaw	417	538
South Coffeyville	Nowata	271	179
Sparks	Lincoln	470	472
Sperry	Tulsa	563	457
Spiro	Le Flore	969	1,162
Sterling	Comanche	361	265
Stidham	McIntosh	93	62
Stigler	Haskell	1,517	1,797
Stillwater	Payne	7,016	4,701
Stilwell	Adair	1,365	1,155
Stonewall	Pontotoc	478	622
Strang	Mayes	286	------
Stratford	Garvin	950	964
Stringtown	Atoka	558	360
Strong City	Roger Mills	353	350
Stroud	Lincoln	1,894	1,361
Stuart	Hughes	535	(1)
Sugden	Jefferson	146	218
Sulphur	Murray	4,242	3,667
Sumner	Noble	54	65
Supply	Woodward	230	231
Swink	Choctaw	122	169
Taft	Muskogee	690	553
Tahlequah	Cherokee	2,495	2,271
Talala	Rogers	198	197
Talihina	Le Flore	1,052	690
Taloga	Dewey	436	365
Tamaha	Haskell	202	501
Tecumseh	Pottawatomie	2,419	1,429
Temple	Cotton	1,182	906
Terlton	Pawnee	234	(1)
Terral	Jefferson	593	506
Texhoma [2]	Texas	819	687
Texola	Beckham	581	398
Thackerville	Love	185	210
Thomas	Custer	1,256	1,223
Tipton	Tillman	1,459	727
Tishomingo	Johnston	1,281	1,871
Tonkawa	Kay	3,311	1,448
Tryon	Lincoln	299	225
Tullahassee	Wagoner	164	189
Tulsa	Tulsa	141,258	72,075
Tuttle	Grady	766	590
Tyrone	Texas	482	(1)
Valliant	McCurtain	608	809
Vera	Washington	206	209
Verden	Grady	587	496
Vian	Sequoyah	900	1,176
Vici	Dewey	593	425
Vinita	Craig	4,263	5,010
Wagoner	Wagoner	2,994	3,430
Wainwright	Muskogee	162	254
Wakita	Grant	317	338
Walters	Cotton	2,262	3,032
Wanette	Pottawatomie	758	783
Wann	Nowata	168	404
Wapanucka	Johnston	553	1,038
Warner	Muskogee	316	318
Washington	McClain	400	336
Washunga	Kay	228	------
Watonga	Blaine	2,228	1,678
Watts	Adair	353	398
Waukomis City	Garfield	445	463
Waurika	Jefferson	2,368	3,204
Wayne	McClain	427	429
Waynoka	Woods	1,840	1,500
Weatherford	Custer	2,417	1,929
Webb City	Osage	493	------
Webbers Falls	Muskogee	415	480
Welch	Craig	448	696
Welcetka	Okfuskee	2,042	1,588
Wellston	Lincoln	632	650
Westville	Adair	691	956
Wetumka	Hughes	2,153	1,422
Wewoka	Seminole	10,401	1,520
Wilburton	Latimer	1,524	2,226
Wildcat (Hoffman P. O.)	Okmulgee	134	298
Willow	Greer	347	286
Wilson	Carter	2,517	2,286
Wister	Le Flore	761	586
Woodville	Marshall	353	443
Woodward	Woodward	5,056	3,849
Wynnelotte	Ottawa	271	274
Wynnewood	Garvin	1,820	2,200
Wynona	Osage	1,171	2,749
Yale	Payne	1,734	2,601
Yeager	Hughes	300	286
Yukon	Canadian	1,455	1,016

[1] Not returned separately.

[2] Combined population of Texhoma town, Texas County, Okla., and Texhoma town, Sherman County, Tex., 1,119 in 1930; 1,000 in 1920.

Digitized by Google

Table 6.—Population of Cities of 5,000 or Over by Wards: 1930

City and ward	1930
Ada city	**11,261**
Ward 1	2,997
Ward 2	2,745
Ward 3	2,327
Ward 4	3,192
Altus city	**8,439**
Ward 1	2,497
Ward 2	2,676
Ward 3	1,864
Ward 4	1,402
Alva city	**6,121**
Ward 1	801
Ward 2	959
Ward 3	1,900
Ward 4	1,461
Anadarko city	**5,036**
Ward 1	626
Ward 2	619
Ward 3	739
Ward 4	1,401
Ward 5	1,651
Ardmore city	**15,741**
Ward 1	5,335
Ward 2	4,013
Ward 3	3,652
Ward 4	2,741
Bartlesville city	**14,763**
Ward 1	1,393
Ward 2	2,801
Ward 3	3,762
Ward 4	3,750
Ward 5	3,057
Blackwell city	**9,521**
Ward 1	1,264
Ward 2	2,241
Ward 3	3,690
Ward 4	2,416
Bristow city	**6,619**
Ward 1	1,288
Ward 2	2,765
Ward 3	1,218
Ward 4	1,348
Chickasha city	**14,099**
Ward 1	5,657
Ward 2	3,688
Ward 3	1,190
Ward 4	3,564
Clinton city	**7,512**
Ward 1	2,118
Ward 2	1,841
Ward 3	2,317
Ward 4	1,236
Cushing city	**9,301**
Ward 1	2,030
Ward 2	2,467
Ward 3	1,201
Ward 4	3,603
Duncan city	**8,363**
Ward 1	1,860
Ward 2	2,935
Ward 3	1,851
Ward 4	1,717
Durant city	**7,463**
Ward 1	1,007
Ward 2	1,731
Ward 3	2,573
Ward 4	2,152
Elk City	**5,666**
Ward 1	932
Ward 2	2,134
Ward 3	1,309
Ward 4	1,291
El Reno city	**9,384**
Ward 1	2,296
Ward 2	2,169
Ward 3	2,789
Ward 4	2,130
Enid city	**26,399**
Ward 1	3,156
Ward 2	4,103
Ward 3	2,751
Ward 4	8,391
Ward 5	3,581
Ward 6	4,417
Guthrie city	**9,582**
Ward 1	2,517
Ward 2	1,894
Ward 3	2,299
Ward 4	1,485
Ward 5	1,387
Henryetta city	**7,694**
Ward 1	2,788
Ward 2	1,492
Ward 3	1,636
Ward 4	1,778
Holdenville city	**7,268**
Ward 1	2,351
Ward 2	1,185
Ward 3	1,732
Ward 4	2,000
Hugo city	**5,272**
Ward 1	1,496
Ward 2	930
Ward 3	1,738
Ward 4	1,108
Lawton city	**12,121**
Ward 1	3,609
Ward 2	2,726
Ward 3	1,712
Ward 4	698
Ward 5	3,376
McAlester city	**11,804**
Ward 1	2,506
Ward 2	3,760
Ward 3	1,528
Ward 4	1,947
Ward 5	810
Ward 6	1,163
Miami city	**8,064**
Ward 1	1,967
Ward 2	2,555
Ward 3	1,530
Ward 4	2,012
Muskogee city	**32,026**
Ward 1	6,966
Ward 2	7,416
Ward 3	7,854
Ward 4	9,790
Norman city	**9,603**
Ward 1	1,882
Ward 2	1,345
Ward 3	4,156
Ward 4	2,220
Oklahoma City	**185,389**
Ward 1	45,166
Ward 2	44,932
Ward 3	45,727
Ward 4	49,564
Okmulgee city	**17,097**
Ward 1	3,167
Ward 2	5,413
Ward 3	4,210
Ward 4	4,307
Pawhuska city	**5,931**
Ward 1	2,938
Ward 2	1,291
Ward 3	503
Ward 4	1,199
Picher city	**7,773**
Ward 1	1,600
Ward 2	2,578
Ward 3	1,749
Ward 4	1,846

Digitized by Google

TABLE 6.—POPULATION OF CITIES OF 5,000 OR OVER BY WARDS: 1930—Con.

CITY AND WARD	1930
Ponca City	16,136
Ward 1	1,611
Ward 2	935
Ward 3	4,602
Ward 4	1,270
Ward 5	3,058
Ward 6	3,143
Ward 7	1,517
Sand Springs city	6,674
Ward 1	1,567
Ward 2	1,582
Ward 3	2,289
Ward 4	1,236
Sapulpa city	10,533
Ward 1	991
Ward 2	3,101
Ward 3	2,575
Ward 4	1,324
Ward 5	2,542
Seminole city	11,459
Ward 1	4,017
Ward 2	2,294
Ward 3	2,276
Ward 4	2,872
Shawnee city	23,283
Ward 1	3,428
Ward 2	3,815
Ward 3	2,423
Ward 4	4,140
Ward 5	4,508
Ward 6	4,909
Stillwater city	7,016
Ward 1	733
Ward 2	3,866
Ward 3	1,246
Ward 4	1,171
Tulsa city (Not reported by wards.)	141,258
Wewoka city	10,401
Ward 1	3,049
Ward 2	1,601
Ward 3	2,175
Ward 4	3,486
Woodward city	5,056
Ward 1	937
Ward 2	2,064
Ward 3	806
Ward 4	1,249

Digitized by Google

OREGON

CONTENTS

	Page
Map	902
Table 1.—Population of Oregon: 1850 to 1930	903
Table 2.—Population of principal cities from earliest census to 1930	904
Table 3.—Area and population of counties: 1890 to 1930	904
Table 4.—Population of counties by minor civil divisions: 1930, 1920, and 1910	906
Table 5.—Population of incorporated places: 1930 and 1920	920
Table 6.—Population of cities of 5,000 or over by wards: 1930	922
Table 7.—Population of Portland city by precincts: 1930	922

Digitized by Google

OREGON

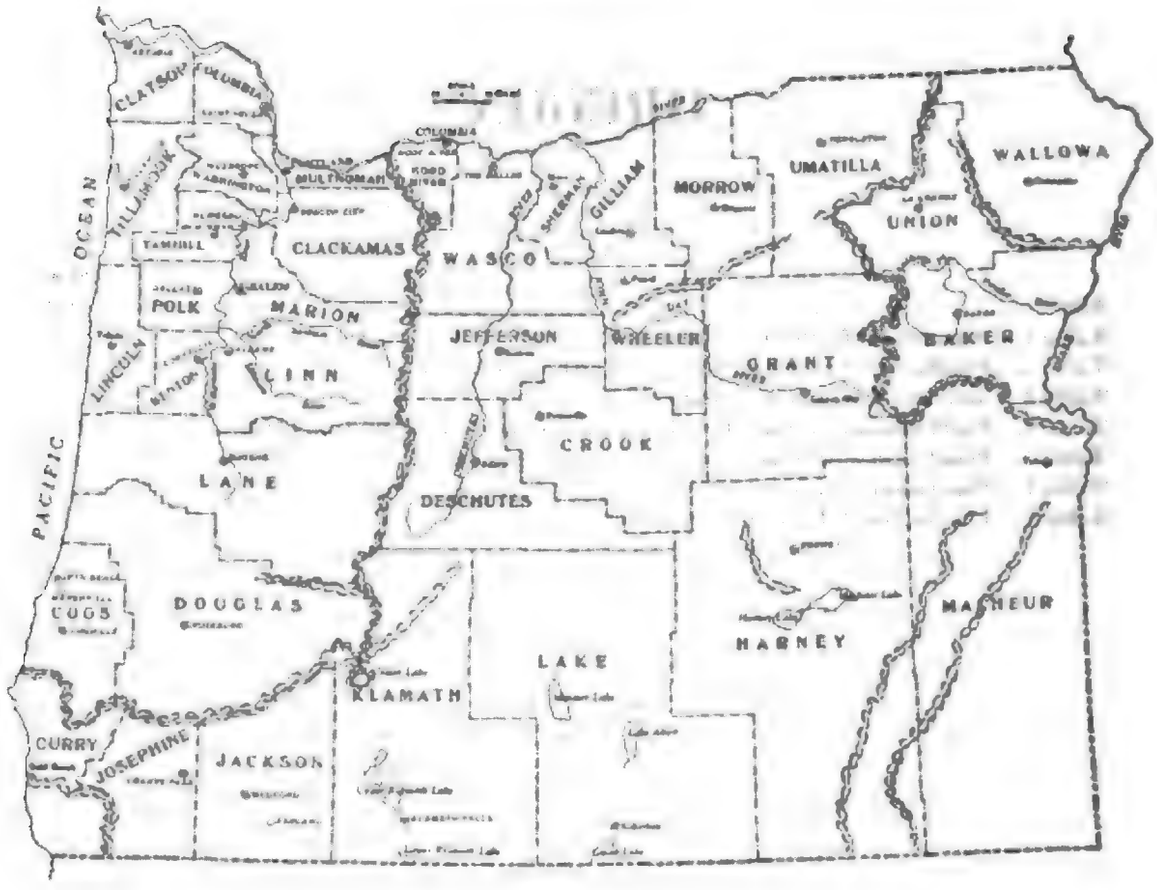

Digitized by Google

POPULATION—OREGON

NUMBER AND DISTRIBUTION OF INHABITANTS

Population of the State.—Oregon was organized as a Territory in 1848 and admitted to the Union as the thirty-third State in February, 1859. Its population on April 1, 1930, according to the Fifteenth Census, was 953,786, which represents an increase of 170,397, or 21.8 per cent, as compared with its population on January 1, 1920. The total land area of the State, as shown in Table 3, is 95,607 square miles. The average number of inhabitants per square mile in 1930 was 10.0 as compared with 8.2 in 1920.

Table 1 shows the population of Oregon from 1850, the year in which the Territory of Oregon was first separately enumerated, to 1930, together with the increase during each decade.

TABLE 1.—POPULATION OF OREGON: 1850 TO 1930

CENSUS YEAR	Population	INCREASE OVER PRECEDING CENSUS	
		Number	Per cent
1930	953,786	170,397	21.8
1920	783,389	110,624	16.4
1910	672,765	259,229	62.7
1900	413,536	95,832	30.2
1890	317,704	142,936	81.8
1880	174,768	83,845	92.2
1870	90,923	38,458	73.3
1860	52,465	39,171	294.7
1850	[1] 13,294	.....	.....

[1] Includes population (1,201) of part taken to form part of Washington Territory in 1853.

Counties and minor civil divisions.—In the tables which follow (Tables 2 to 6) the population of Oregon is shown by counties, election precincts, cities, and towns, with some comparative figures from previous censuses.

Cities of 10,000 or more.—There are six cities in the State which had a population of 10,000 or more in 1930. Table 2 shows for these cities the population at each census for which figures are available, together with the increase during each decade. Portland, the largest city, has a population of 301,815, which represents an increase of 43,527, or 16.9 per cent, over its population in 1920. Salem, the capital, is the second city in the State, with 26,266 inhabitants. The remaining cities in this group, in the order of their population, are Eugene, Klamath Falls, Medford, and Astoria. The cities of Klamath Falls and Medford first attained a population of 10,000 between 1920 and 1930.

Digitized by Google

Table 2.—Population of Principal Cities from Earliest Census to 1930

[A minus sign (−) denotes decrease]

City and census year	Population	Increase over preceding census	
		Number	Per cent
Astoria:			
1930	10,349	−3,678	−26.2
1920	14,027	4,428	46.1
1910	9,599	1,218	14.5
1900	8,381	2,197	35.5
1890	6,184	3,381	120.6
1880	2,803	2,164	338.7
1870	639	387	153.6
1860	252		
Eugene:			
1930	18,901	8,398	78.4
1920	10,503	1,584	17.6
1910	9,009	5,773	178.4
1900	3,236		
1890	(1)		
1880	1,117	256	29.7
1870	861		
Klamath Falls:			
1930	16,093	11,292	235.2
1920	4,801	2,043	74.1
1910	2,758	2,311	517.0
1900	447	83	22.8
1890	364		
Medford:			
1930	11,007	5,251	91.2
1920	5,756	−3,084	−34.9
1910	8,840	7,049	393.6
1900	1,791	824	85.2
1890	967		
Portland:			
1930	301,815	43,527	16.9
1920	258,288	51,074	24.6
1910	207,214	116,788	129.2
1900	90,426	44,041	94.9
1890	46,385	28,808	163.9
1880	17,577	9,284	111.9
1870	8,293	5,419	188.6
1860	2,874		
Salem:			
1930	26,266	8,587	48.6
1920	17,679	3,585	25.4
1910	14,094	9,836	231.0
1900	4,258		
1890	(1)		
1880	2,538	1,390	122.8
1870	1,139		

[1] Not returned separately.

Counties.—Table 3 shows the population of the 36 counties of Oregon from 1890 to 1930, together with the land area of each county and its population per square mile in 1930. Of the counties of Oregon, 26 have increased in population since 1920 and 10 have decreased. No new counties have been organized but the boundary between Lincoln and Polk Counties was changed in 1925.

Table 3.—Area and Population of Counties: 1890 to 1930

[A minus sign (−) denotes decrease]

County	Land area in square miles, 1930	Population						Per cent of increase	
		1930		1920	1910	1900	1890		
		Total	Per square mile					1920 to 1930	1910 to 1920
Oregon	95,607	953,786	10.0	783,389	672,765	413,536	[1] 317,704	21.8	16.4
Baker [2]	3,086	16,754	5.4	17,929	18,076	15,597	6,764	−6.6	−0.8
Benton [3]	688	16,555	24.1	13,744	10,663	6,706	8,650	20.5	28.9
Clackamas [4]	1,868	46,205	24.7	37,698	29,931	19,658	15,233	22.6	25.9
Clatsop	821	21,124	25.7	23,030	16,106	12,765	10,016	−8.3	43.0
Columbia	662	20,047	30.3	13,960	10,580	6,237	5,191	43.6	31.9
Coos	1,628	28,373	17.4	22,257	17,959	10,324	8,874	27.5	23.9
Crook [5]	2,934	3,336	1.1	3,424	9,315	3,964	3,244	−2.6	−63.2
Curry [6]	1,612	3,257	2.0	3,025	2,044	1,868	1,709	7.7	48.0
Deschutes [5]	3,065	14,749	4.8	9,622				53.3	
Douglas [7]	4,991	21,965	4.4	21,332	19,674	14,565	11,864	3.0	8.4
Gilliam [8]	1,201	3,467	2.9	3,960	3,701	3,201	3,600	−12.4	7.0
Grant [9]	4,520	5,940	1.3	5,496	5,607	5,948	5,080	8.1	−2.0
Harney	9,933	5,920	0.6	3,992	4,059	2,598	2,559	48.3	−1.7
Hood River [9]	540	8,938	16.6	8,315	8,016			7.5	3.7
Jackson [10]	2,794	32,918	11.8	20,405	25,756	13,698	11,455	61.3	−20.8

See footnotes at end of table.

Digitized by Google

TABLE 3.—AREA AND POPULATION OF COUNTIES: 1890 TO 1930—Continued

[A minus sign (−) denotes decrease]

COUNTY	Land area in square miles, 1930	POPULATION							
		1930		1920	1910	1900	1890	Per cent of increase	
		Total	Per square mile					1920 to 1930	1910 to 1920
Jefferson [11]	1,779	2,291	1.3	3,211	----------	----------	----------	−28.7	--------
Josephine [6]	1,637	11,498	7.0	7,655	9,567	7,517	4,878	50.2	−20.0
Klamath	5,999	32,407	5.4	11,413	8,554	3,970	2,444	183.9	33.4
Lake	7,920	4,833	0.6	3,991	4,658	2,847	2,604	21.1	−14.3
Lane [12]	4,587	54,493	11.9	36,166	33,783	19,604	15,198	50.7	7.1
Lincoln [13]	1,009	9,903	9.8	6,084	5,587	3,575	----------	62.8	8.9
Linn [14]	2,258	24,700	10.9	24,550	22,662	18,603	16,265	0.6	8.3
Malheur	9,883	11,269	1.1	10,907	8,601	4,203	2,601	3.3	26.8
Marion [15]	1,193	60,541	50.7	47,187	39,780	27,713	22,934	28.3	18.6
Morrow	2,025	4,941	2.4	5,617	4,357	4,151	4,205	−12.0	28.9
Multnomah [16]	434	338,241	779.4	275,898	226,261	103,167	74,884	22.6	21.9
Polk [13]	708	16,858	23.8	14,181	13,469	9,923	7,858	18.9	5.3
Sherman [17]	836	2,978	3.6	3,826	4,242	3,477	1,792	−22.2	−9.8
Tillamook [3]	1,125	11,824	10.5	8,810	6,266	4,471	2,932	34.2	40.6
Umatilla [18]	3,203	24,399	7.6	25,946	20,309	18,049	13,381	−6.0	27.8
Union [19]	2,007	17,492	8.7	16,636	16,191	16,070	12,044	5.1	2.7
Wallowa [19]	3,169	7,814	2.5	9,778	8,364	5,538	3,661	−20.1	16.9
Wasco [20]	2,343	12,646	5.4	13,648	16,336	13,199	9,183	−7.3	−16.5
Washington	731	30,275	41.4	26,376	21,522	14,467	11,972	14.8	22.6
Wheeler [8]	1,704	2,799	1.6	2,791	2,484	2,443	----------	0.3	12.4
Yamhill	714	22,036	30.9	20,529	18,285	13,420	10,692	7.3	12.3

[1] State total for 1890 includes population (3,937) of Indian reservations, specially enumerated, not distributed by counties.
[2] Part of Union annexed to Baker in 1902.
[3] Lincoln organized from parts of Benton and Tillamook in 1893.
[4] Parts of Clackamas annexed to Marion in 1911 and to Multnomah since 1910. Part of Hood River annexed to Clackamas since 1910.
[5] Parts of Crook taken to form Jefferson in 1915, Deschutes in 1916, and part of Wheeler in 1899.
[6] Part of Curry annexed to Josephine and part of Josephine annexed since 1910.
[7] Parts of Jackson and Lane annexed to Douglas and parts of Douglas annexed to Jackson and Lane in 1915.
[8] Wheeler organized from parts of Crook, Gilliam, and Grant in 1899.
[9] Hood River organized from part of Wasco in 1908. Parts annexed to Clackamas and Multnomah and part of Multnomah annexed since 1910.
[10] Part of Jackson annexed to Douglas and part of Douglas annexed in 1915.
[11] Jefferson organized from part of Crook in 1915.
[12] Parts of Lane annexed to Linn and Douglas in 1907 and 1915, respectively; part of Douglas annexed in 1915 and parts of Linn annexed in 1907 and 1915.
[13] Lincoln organized from parts of Benton and Tillamook in 1893; part of Polk annexed in 1925.
[14] Parts of Linn annexed to Lane in 1907 and 1915 and parts of Lane and Marion annexed in 1907 and 1913, respectively.
[15] Part of Clackamas annexed to Marion in 1911; part of Marion annexed to Linn in 1913.
[16] Part of Multnomah annexed to Hood River and parts of Clackamas and Hood River annexed since 1910.
[17] Part of Wasco annexed to Sherman between 1890 and 1900.
[18] Part of Umatilla annexed to Union and part of Union annexed in 1913.
[19] Parts of Union annexed to Wallowa between 1890 and 1900 and in 1915, to Baker in 1902, and to Umatilla in 1913; parts of Umatilla and Wallowa annexed to Union in 1913 and 1915, respectively.
[20] Part of Wasco annexed to Sherman between 1890 and 1900 and part taken to form Hood River in 1908.

Minor civil divisions.—The primary divisions of the counties of Oregon are the election precincts. These election precincts include the secondary divisions, which are incorporated as cities and towns. Table 4 shows the population of each county by election precincts, cities, and towns for 1930, and for the two preceding censuses when available. The population of the secondary divisions is shown in *italics* under the population of the precincts in which they are respectively situated. Where an incorporated place occupies parts of two or more precincts the total population of the place is given in connection with the presentation for the first precinct. The population of the 495 precincts included in the city of Portland is presented in a separate table on pages 922-924. The

Digitized by Google

population of the larger cities, each of which includes several precincts or parts of precincts, is presented in roman type followed by the precinct population in *italic* type.

Changes in the boundaries of precincts and incorporated places between 1920 and 1930 are indicated by footnotes on Table 4; for changes between 1910 and 1920, reference may be made to the Reports of the Fourteenth Census (1920), Volume I, Table 53.

Table 4.—Population of Counties by Minor Civil Divisions: 1930, 1920, and 1910

[The "precincts" shown in the table are election precincts. Areas in which no population has been reported at any of the last three censuses are not shown. For changes in boundaries, etc., between 1920 and 1930 see footnotes. No comparative figures for precincts in 1910 are available; see Reports of the Fourteenth Census (1920), Vol. I, Table 53]

Minor civil division	1930	1920	1910
Baker County [1]	**16,754**	**17,929**	**18,076**
Alder prec.	215	274	-------
Audrey prec.	47	45	-------
Baker city, total	7,858	7,729	6,742
Baker prec. 1	*982*	-------	-------
Baker prec. 2	*1,871*	-------	-------
Baker prec. 3	*1,585*	-------	-------
Baker prec. 4	*996*	-------	-------
Baker prec. 5	*1,021*	-------	-------
Depot prec.	*1,182*	-------	-------
South Baker prec.	*721*	-------	-------
Baker Country prec.	691	-------	-------
Bed Rock prec.	388	-------	-------
Big Creek prec.	163	212	-------
Bridgeport prec.	106	75	-------
Clifford prec.	71	246	-------
Whitney town	*86*	*97*	*65*
Connor Creek prec.	91	102	-------
Cornucopia prec.	11	242	-------
Cornucopia town [1]	*10*	-------	-------
Durkee prec.	328	388	-------
Eagle Valley prec. 1	823	914	-------
Richland town	*212*	*244*	*334*
Eagle Valley prec. 2	251	349	-------
Greenhorn prec.	22	45	-------
Greenhorn town	*11*	*5*	*28*
Haines prec.	760	804	-------
Haines town	*481*	*505*	*423*
Hereford prec.	154	137	-------
Huntington prec.	1,082	931	-------
Huntington town	*803*	*666*	*650*
Iron Dyke prec.	193	-------	-------
Lookout prec.	45	68	-------
McEwen prec.	205	218	-------
Pine prec. 1	904	897	-------
Halfway town	*551*	*324*	*186*
Pine prec. 2	509	594	-------
Pocahontas prec.	279	240	-------
Robinette prec.	75	113	-------
Rock Creek prec.	528	564	-------
Rye Valley prec.	81	72	-------
Sparta prec.	141	219	-------
Sumpter prec.	188	-------	-------
Bourne town	*1*	*80*	*77*
Sumpter city	*154*	*219*	*643*
Unity prec.	241	254	-------
Virtue prec.	25	57	-------
Weatherby prec.	85	94	-------
Wingville prec.	194	300	-------
Benton County	**16,555**	**13,744**	**10,663**
Alpine prec.	381	569	-------
Alsea prec.	685	556	-------
Bellfountain prec.	531	400	-------
Blodgett prec.	339	445	-------
Corvallis city, total	7,585	5,752	4,552
Corvallis prec. 1	*565*	-------	-------
Corvallis prec. 2	*712*	-------	-------
Corvallis prec. 3	*472*	-------	-------
Corvallis prec. 4	*551*	-------	-------
Benton County—Con.			
Corvallis city—Con.			
Corvallis prec. 5	*528*	-------	-------
Corvallis prec. 6	*421*	-------	-------
Corvallis prec. 7	*510*	-------	-------
Corvallis prec. 8	*464*	-------	-------
Corvallis prec. 9	*625*	-------	-------
Corvallis prec. 10	*708*	-------	-------
Corvallis prec. 11	*232*	-------	-------
Corvallis prec. 12	*595*	-------	-------
Corvallis prec. 13	*586*	-------	-------
Corvallis prec. 14	*355*	-------	-------
Corvallis prec. 15	*461*	-------	-------
Fairmont prec.	788	703	-------
Hoskins prec.	271	-------	-------
Independence prec.	270	-------	-------
Kings Valley prec.	315	446	-------
Monroe prec.	863	769	-------
Monroe city	*227*	*191*	-------
North Corvallis prec.	995	654	-------
Philomath prec.	694	591	-------
Philomath city	*694*	*591*	*505*
Plymouth prec.	256	454	-------
Soap Creek prec.	485	378	-------
South Corvallis prec.	669	438	-------
Summit prec.	243	295	-------
West Philomath prec.	455	502	-------
Willamette prec.	439	571	-------
Wren prec.	291	191	-------
Clackamas County [2]	**46,205**	**37,698**	**29,931**
Prec. 1, Abernathy	374	361	-------
Prec. 2, Ardenwald No. 1	888	-------	-------
Prec. 3, Ardenwald No. 2	817	-------	-------
Prec. 4, Barlow	459	405	-------
Barlow city	*40*	*48*	*69*
Prec. 5, Barton	254	303	-------
Prec. 6, Beaver Creek No. 1	198	229	-------
Prec. 7, Beaver Creek No. 2	243	201	-------
Prec. 8, Boring	639	516	-------
Prec. 9, Brightwood	440	-------	-------
Prec. 10, Bull Run	321	414	-------
Prec. 11, Bryant	539	-------	-------
Prec. 12, Currinsville	579	-------	-------
Canby city, total	744	852	587
Prec. 13, Canby No. 1	*419*	-------	-------
Prec. 14, Canby No. 2	*325*	-------	-------
Prec. 15, Canby No. 3	312	-------	-------
Prec. 16, Clackamas No. 1	607	-------	-------
Prec. 17, Clackamas No. 2	361	-------	-------
Prec. 19, Cottrell	524	451	-------
Prec. 20, Colton	462	557	-------
Prec. 21, Carus	424	352	-------
Prec. 22, Carver	378	-------	-------
Prec. 23, Clark	371	272	-------
Prec. 24, Concord	582	504	-------
Prec. 25, Damascus	902	864	-------

[1] Baker.—County redistricted in 1929; comparative figures shown wherever possible. Cornucopia town not returned separately in 1920.

[2] Clackamas.—County redistricted in 1929; comparative figures shown wherever possible.

Digitized by Google

TABLE 4.—POPULATION OF COUNTIES BY MINOR CIVIL DIVISIONS: 1930, 1920, AND 1910—Continued

MINOR CIVIL DIVISION	1930	1920	1910
Clackamas County—Con.			
Prec. 26, Dickey Prairie	204	307	-------
Prec. 27, Dover	297	161	-------
Prec. 28, Dodge	155	-------	-------
Estacada city, total	524	483	405
Prec. 29	*352*	-------	-------
Prec. 30	*172*	-------	-------
Prec. 31, Eagle Creek	295	381	-------
Prec. 32, Evergreen	406	417	-------
Prec. 33, Forest Hills	214	-------	-------
Gladstone city, total	1,348	1,069	-------
Prec. 34	*444*	-------	-------
Prec. 35	*461*	-------	-------
Prec. 36	*443*	-------	-------
Prec. 37, Garfield	490	273	-------
Prec. 38, Garthwick	214	-------	-------
Prec. 39, George	105	118	-------
Prec. 40, Glenmorrie	374	-------	-------
Prec. 41, Highland	428	284	-------
Prec. 42, Harmony	683	-------	-------
Prec. 43, Hazella	172	-------	-------
Prec. 44, Jennings Lodge No. 2	562	-------	-------
Prec. 45, Jennings Lodge No. 1	555	-------	-------
Prec 46, Killin	680	670	-------
Prec. 47, Lad Hill	116	152	-------
Prec. 48, Liberal	306	239	-------
Prec. 49, Logan	293	400	-------
Prec. 50, Lake Grove	594	-------	-------
Prec. 51, Macksburg	546	632	-------
Prec. 52, Maple Lane	668	548	-------
Prec. 53, Marquam	615	678	-------
Milwaukie town, total	1,767	1,172	800
Prec. 54	*389*	-------	-------
Prec. 55	*937*	-------	-------
Prec. 56	*441*	-------	-------
Prec. 57, Milwaukie Heights	433	885	-------
Molalla city, total	655	496	-------
Prec. 58, Molalla No. 1	*245*	-------	-------
Prec. 59, Molalla No. 2	*410*	-------	-------
Prec. 60, Meadowbrook	206	-------	-------
Prec. 61, Mount Pleasant	602	553	-------
Prec. 62, Mulino	427	504	-------
Prec. 63, Needy	695	869	-------
Prec. 64, New Era	464	469	-------
Prec. 65, North Molalla	264	-------	-------
Prec. 66, Oak Grove No. 1	745	314	-------
Prec. 67, Oak Grove No. 2	483	363	-------
Oregon City, total	5,761	5,686	4,287
Prec. 68	*350*	-------	-------
Prec. 69	*478*	-------	-------
Prec. 70	*379*	-------	-------
Prec. 71	*367*	-------	-------
Prec. 72	*506*	-------	-------
Prec. 73	*322*	-------	-------
Prec. 74	*666*	-------	-------
Prec. 75	*592*	-------	-------
Prec. 76	*513*	-------	-------
Prec. 77	*649*	-------	-------
Prec. 78	*[illegible]*	-------	-------
Prec. 79	*[illegible]*	-------	-------
Oswego city, total	1,285	1,818	-------
Prec. 80	*772*	-------	-------
Prec. 81	*513*	-------	-------
Prec. 82, Parkplace	642	658	-------
Prec. 83, Pleasant Hill	314	265	-------
Prec. 84, Riverside	218	-------	-------
Prec. 85, Rosemont	126	-------	-------
Prec. 86, Sandy No. 1	284	299	-------
Sandy city	*284*	*242*	-------
Prec 87, Sandy No. 2	638	429	-------
Prec. 88, Silver Spring	1,053	-------	-------
Clackamas County—Con.			
Prec. 89, Soda Springs	551	-------	-------
Prec. 90, Springwater	210	351	-------
Prec. 91, Sunnyside	630	440	-------
Prec. 92, Tualatin	670	570	-------
Prec. 93, Teasle Creek	358	-------	-------
Prec. 94, Union	236	193	-------
Prec. 95, Viola	200	279	-------
West Linn city, total	1,956	1,628	-------
Prec. 96	*797*	-------	-------
Prec. 97	*592*	-------	-------
Prec. 98	*676*	-------	-------
Prec. 99	*91*	-------	-------
Prec. 100, Willamette, No. 3	267	-------	-------
Prec. 101, Wilsonville	366	319	-------
Prec. 102, Wichita	884	-------	-------
Prec. 103, White City Park	553	-------	-------
Clatsop County [1]	**21,124**	**23,030**	**16,106**
Alderbrook prec	111	468	-------
Astoria city, total	10,319	14,027	9,599
Astoria prec. 1	*1,347*	-------	-------
Astoria prec. 2	*941*	-------	-------
Astoria prec. 3	*728*	-------	-------
Astoria prec. 4	*675*	-------	-------
Astoria prec. 5	*566*	-------	-------
Astoria prec. 6	*311*	-------	-------
Astoria prec. 7	*172*	-------	-------
Astoria prec. 8	*115*	-------	-------
Astoria prec. 9	*460*	-------	-------
Astoria prec. 10	*436*	-------	-------
Astoria prec. 11	*571*	-------	-------
Astoria prec. 12	*880*	-------	-------
Astoria prec. 13	*925*	-------	-------
Astoria prec. 14	*606*	-------	-------
Astoria prec. 15	*594*	-------	-------
Astoria prec. 16	*603*	-------	-------
Astoria prec. 17	*617*	-------	-------
Brownsmead prec	342	-------	-------
Cannon Beach prec	135	-------	-------
Clatsop prec	363	253	-------
Clifton prec	164	247	-------
Elsie prec	242	75	-------
Gearhart prec	125	127	-------
Gearhart city	*125*	*127*	-------
Hamlet prec	279	157	-------
Hammond prec	244	547	-------
Hammond town	*244*	*547*	*967*
Jewell prec	490	111	-------
John Day prec	192	163	-------
Knappa prec	585	572	-------
Lewis and Clark prec	829	-------	-------
McGregor prec	253	-------	-------
Mishawaka prec	484	68	-------
Necanicum prec	76	-------	-------
Olney prec	477	594	-------
Seaside city, total	1,565	1,892	1,121
Seaside prec. 1	*549*	*667*	-------
Seaside prec. 2	*676*	} *1,135*	-------
Seaside prec. 3	*340*		
Stanley Acres prec	232	-------	-------
Svensen prec	530	432	-------
Vesper prec	695	301	-------
Walluski prec	239	198	-------
Warrenton prec	683	668	-------
Warrenton city	*683*	*750*	*359*
Wauna prec	547	530	-------
Westport prec	652	512	-------
Youngs River prec	156	148	-------
Fort Stevens Military Reservation	85	-------	-------

[1] CLATSOP.—County redistricted in 1929; comparative figures shown wherever possible.

Digitized by Google

Table 4.—Population of Counties by Minor Civil Divisions: 1930, 1920, and 1910—Continued

Minor civil division	1930	1920	1910
Columbia County [4]	**20,047**	**13,960**	**10,530**
Apiary prec.	379	307	.....
Birkenfeld prec.	309	.....	.....
Chapman prec.	175	.....	.....
Clatskanie prec. 1	863	830	.....
Clatskanie city, total	*739*	*1,171*	*747*
In Clatskanie prec. 1	*269*	*830*	.....
In Clatskanie prec. 2	*470*	*341*	.....
Clatskanie prec. 2	864	895	.....
Columbia City prec.	420	.....	.....
Columbia City [4]	*310*	.....	.....
Deer Island prec.	309	459	.....
Delena prec.	795	.....	.....
Goble prec.	870	849	.....
Goble city	*91*	*117*	.....
McNulty prec.	578	.....	.....
Marshland prec.	574	294	.....
Milton prec.	222	.....	.....
Mist prec.	241	1,002	.....
Prescott prec.	295	212	.....
Quincy prec.	1,049	.....	.....
Rainier prec. 1	713	75	.....
Rainier city, total	*1,353*	*1,287*	*1,359*
In Rainier prec. 1	*559*	.....	.....
In Rainier prec. 2	*532*	.....	.....
In Rainier prec. 3	*262*	.....	.....
Rainier prec. 2	554	22	.....
Rainier prec. 3	545	201	.....
St. Helens city, total	3,994	2,220	742
St. Helens prec. 1	*800*	.....	.....
St. Helens prec. 2	*892*	.....	.....
St. Helens prec. 3	*749*	.....	.....
St. Helens prec. 4	*699*	.....	.....
St. Helens prec. 5	*854*	.....	.....
Sauvies Island prec.	98	.....	.....
Scappoose prec.	667	963	.....
Scappoose town [4]	*218*	.....	.....
South Scappoose prec.	406	.....	.....
Vernonia prec. 1	1,091	.....	.....
Vernonia town, total	*1,625*	*142*	*69*
In Vernonia prec. 1	*1,087*	.....	.....
In Vernonia prec. 2	*538*	.....	.....
Vernonia prec. 2	1,392	.....	.....
Vernonia prec. 3	589	.....	.....
Vernonia prec. 4	690	.....	.....
Warren prec.	500	565	.....
Yankton prec.	889	658	.....
Coos County [5]	**28,373**	**22,257**	**17,959**
Prec. 1, Lakeside	92	.....	.....
Lakeside town [5]	*92*	.....	.....
Prec. 2, Templeton	100	154	.....
Prec. 3, North Slough	148	94	.....
Prec. 4, Haynes Slough	177	158	.....
Prec. 5, Allegany	143	165	.....
Prec. 6, Kentuck Slough	133	105	.....
Prec. 7, Willanch Slough	40	53	.....
Prec. 8, Empire	554	291	.....
Empire city	*453*	*182*	*147*
North Bend city, total	4,012	3,268	2,078
Prec. 9, North Bend, West	*872*	*391*	.....
Prec. 10, North Bend, North	*579*	*511*	.....
Prec. 11, North Bend, Central	*741*	*598*	.....
Prec. 12, North Bend, Central	*612*	*1,000*	.....
Prec. 13, North Bend, South	*1,208*	*768*	.....
Prec. 14, Pony Slough	87	232	.....
Eastside city, total	556	453	252
Prec. 15, Eastside, N.	*62*	*87*	.....
Prec. 16, Eastside, S.	*494*	*366*	.....
Coos County—Con.			
Marshfield city, total	5,287	4,034	2,980
Prec. 17, Marshfield, North	*589*	*448*	.....
Prec. 18, Marshfield, North	*801*	*798*	.....
Prec. 19, Marshfield, Central	*657*	*765*	.....
Prec. 20, Marshfield, Central	*511*	*483*	.....
Prec. 21, Marshfield, South	*449*	*569*	.....
Prec. 22, Marshfield, South	*1,345*	*971*	.....
Prec. 50, Marshfield, South	*935*	.....	.....
Prec. 23, South Slough	481	208	.....
Prec. 24, Newport	793	269	.....
Prec. 25, Bunker Hill	1,577	899	.....
Prec. 26, Ten Mile	171	.....	.....
Prec. 27, Coos River	460	339	.....
Prec. 28, Burton	179	131	.....
Prec. 29, Sumner	228	256	.....
Prec. 30, Coos City	183	221	.....
Prec. 31, Coaledo	181	35	.....
Prec. 32, Beaver Hill	94	280	.....
Prec. 33, Cunningham	505	230	.....
Prec. 34, Fat Elk	504	300	.....
Prec. 35, Dora	325	296	.....
Prec. 36, Missouri	152	155	.....
Prec. 37, Lee	134	98	.....
Coquille city, total	2,732	1,642	1,398
Prec. 38, Coquille, North	*820*	*411*	.....
Prec. 40, Coquille, Southwest	*754*	*478*	.....
Prec. 41, Coquille, Southeast	*1,158*	*753*	.....
Prec. 39, Powers	1,158	693	.....
Prec. 42, Riverton	351	.....	.....
Prec. 43, Prosper	380	445	.....
Bandon city, total	1,516	1,440	1,803
Prec. 44, Bandon, Southwest	*536*	*554*	.....
Prec. 45, Bandon, Northwest	*190*	*98*	.....
Prec. 46, Bandon, Northeast	*272*	*599*	.....
Prec. 47, Bandon, Southeast	*518*	*191*	.....
Prec. 48, Two Mile	425	365	.....
Prec. 49, Parkersburg	225	204	.....
Prec. 51, Norway	470	572	.....
Prec. 52, Four Mile	269	210	.....
Prec. 53, Catching Creek	820	499	.....
Myrtle Point town, total	1,362	934	836
Prec. 54, Myrtle Point, North	*592*	*464*	.....
Prec. 55, Myrtle Point, South	*770*	*470*	.....
Prec. 56, Broadbent	276	.....	.....
Prec. 57, Enchanted	734	400	.....
Prec. 58, Rowland	202	564	.....
Prec. 59, Catching Slough	207	202	.....
Crook County	**3,336**	**3,424**	**9,315**
Prineville city, total	1,027	1,144	1,042
Prec. 1, East Prineville	*536*	*624*	.....
Prec. 2, West Prineville	*491*	*520*	.....
Prec. 3, Montgomery	172	81	.....
Prec. 4, McKay	207	282	.....
Prec. 5, Roberts	19	84	.....
Prec. 6, Kitching	24	49	.....
Prec. 7, Johnson Creek	528	500	.....
Prec. 8, Mill Creek	54	83	.....

[4] Columbia.—County redistricted in 1929; comparative figures shown wherever possible. Columbia City incorporated in 1926, Scappoose town in 1920.

[5] Coos.—County redistricted in 1929; comparative figures shown wherever possible. Lakeside town incorporated in 1924.

Digitized by Google

TABLE 4.—POPULATION OF COUNTIES BY MINOR CIVIL DIVISIONS: 1930, 1920, AND 1910—Continued

MINOR CIVIL DIVISION	1930	1920	1910
Crook County—Con.			
Prec. 9, Howard	93	47	.....
Prec. 10, Summit	31	14	.....
Prec. 11, Bear Creek	63	78	.....
Prec. 12, Camp Creek	59	99	.....
Prec. 13, White Butte	85	84	.....
Prec. 14, Beaver	134	152	.....
Prec. 15, Maury	63	76	.....
Prec. 16, Newsom	164	175	.....
Prec. 17, Breese	52	39	.....
Prec. 18, Powell Butte	477	318	.....
Prec. 19, Fife	37	72	.....
Prec. 20, Dry Lake	47	47	.....
Curry County	3,257	[4] 3,025	2,044
Agness prec	101	100	.....
Brookings prec	273	421	.....
Chetco prec	302	453	.....
Floras Creek prec.[5]	515	549	.....
Gold Beach prec	515	299	.....
Illahe prec	46	49	.....
Jerrys Flat prec	109	140	.....
Mountain prec.[4]	109	52	.....
Mule Creek prec	51	51	.....
Ophir prec	194	104	.....
Pistol River prec.[4]	96	77	.....
Port Orford prec	449	343	.....
Quosaten prec	58	47	.....
Sixes River prec	248	220	.....
Upper Chetco prec.[4]	24	.....	.....
Wedderburn prec	167	109	.....
Deschutes County [7]	14,749	9,622	.....
Bend city, total	8,848	5,415	536
Prec. 1	*803*	.....	.....
Prec. 2	*508*	.....	.....
Prec. 3	*592*	.....	.....
Prec. 4	*400*	.....	.....
Prec. 5	*872*	.....	.....
Prec. 6	*822*	.....	.....
Prec. 7	*952*	.....	.....
Prec. 8	*622*	.....	.....
Prec. 9	*970*	.....	.....
Prec. 10	*942*	.....	.....
Prec. 11	*529*	.....	.....
Prec. 12	*797*	.....	.....
Prec. 13	*610*	.....	.....
Prec. 14	*529*	.....	.....
Prec. 15, Plainview	186	.....	.....
Prec. 16, Sisters	236	.....	.....
Prec. 17, Lower Bridge	67	.....	.....
Prec. 18, Terrebonne	491	.....	.....
Redmond city, total	994	585	216
Prec. 19, Redmond	*442*	.....	.....
Prec. 20, Redmond	*552*	.....	.....
Prec. 21, Tetherow	397	.....	.....
Prec. 22, Pleasant Valley	138	.....	.....
Prec. 23, Cline Falls	86	.....	.....
Prec. 24, Deschutes	165	.....	.....
Prec. 25, Alfalfa	125	.....	.....
Prec. 26, Grange	224	.....	.....
Prec. 27, Millican	145	.....	.....
Prec. 28, South Side	460	.....	.....
Prec. 29, Reed	438	.....	.....
Prec. 30, Tumalo	608	.....	.....
Prec. 31, Shevlin	607	.....	.....
Prec. 32, Brooks	444	.....	.....
Prec. 33, Lapine	180	.....	.....

MINOR CIVIL DIVISION	1930	1920	1910
Douglas County [8]	21,965	21,332	19,674
Applegate prec. [8]	672	275	.....
Yoncalla city, total	*252*	*232*	*233*
In Applegate prec	*112*	*122*	.....
In Yoncalla prec	*140*	*110*	*233*
Calapooia prec	362	395	.....
Oakland city, total	*421*	*516*	*467*
In Calapooia prec	*51*	*71*	*467*
In Oakland prec	*255*	*307*	.....
In Pinkston prec	*115*	*138*	.....
Camas Valley prec	402	321	.....
Canyonville prec	388	404	.....
Canyonville city	*167*	*156*	*149*
Civil Bend prec	559	472	.....
Coles Valley prec.[8]	398	202	.....
Comstock prec	520	304	.....
Cow Creek prec	547	367	.....
Days Creek prec	249	240	.....
Dixonville prec	309	395	.....
Drain prec	948	1,009	.....
Drain town	*497*	*607*	*335*
East Reedsport prec	633	.....	.....
Reedsport city, total	*1,178*	*850*	.....
In East Reedsport prec	*463*	.....	.....
In West Reedsport prec	*715*	.....	.....
East Sutherlin prec	489	475	.....
Sutherlin city, total	*457*	*515*	.....
In East Sutherlin prec	*267*	*350*	.....
In West Sutherlin prec	*190*	*165*	.....
East Umpqua prec	393	205	.....
Edenbower prec	794	592	.....
Elkton prec	405	431	.....
Garden Valley prec	141	154	.....
Gardiner prec	401	451	.....
Glendale prec	935	1,017	.....
Glendale city	*516*	*558*	*646*
Green prec	399	413	.....
Gunter prec	20	51	.....
Kellogg prec	163	134	.....
Looking Glass prec	298	264	.....
Loon Lake prec	85	69	.....
Melrose prec	468	418	.....
Mill prec	375	310	.....
North Myrtle prec	522	609	.....
Myrtle Creek town, total	*401*	*385*	*429*
In North Myrtle prec	*154*	*188*	.....
In South Myrtle prec	*247*	*197*	.....
Oakland prec	396	522	.....
Oakland city (see Calapooia prec.).			
Olalla prec	284	280	.....
Parrott prec	192	123	.....
Pinkston prec	243	207	.....
Oakland city (see Calapooia prec.).			
Riddle prec	573	.....	.....
Riddle town	*195*	*268*	*187*
Roseburg city, total	4,362	4,258	4,738
Bellows prec	*403*	*265*	.....
Benson prec	*422*	*457*	.....
Caro prec	*584*	*460*	.....
Deer Creek prec	*388*	*476*	.....
Hamilton prec	*360*	*372*	.....
Herman prec	*455*	*418*	.....
Lane prec	*297*	*368*	.....
Roseburg prec	*475*	*595*	.....
Umpqua prec	*577*	*546*	.....
Woodward prec	*451*	*516*	.....

[4] CURRY.—County total for 1920 includes population (20) of Eckley precinct, annexed to Floras Creek precinct in 1923. Upper Chetco precinct returned with Mountain and Pistol River precincts in 1920.

[7] DESCHUTES.—County redistricted in 1929; no comparison of population by precincts can be made.

[8] DOUGLAS.—County partially redistricted in 1929; comparative figures shown wherever possible. Elkhead precinct (including part of Yoncalla city) annexed to Applegate, Millwood precinct annexed to Coles Valley, and Soldiers Home precinct annexed to West Roseburg, since 1920.

Table 4.—Population of Counties by Minor Civil Divisions: 1930, 1920, and 1910—Continued

Minor civil division	1930	1920	1910
Douglas County—Con.			
Scottsburg prec.	120	181	.....
Smith River prec.	349	.....	.....
South Myrtle prec.	686	604	.....
Myrtle Creek town (see North Myrtle prec.).			
Tiller prec.	308	116	.....
West Fork prec.	47	118	.....
West Reedsport prec.	754	.....	.....
Reedsport city (see Reedsport prec.).			
West Roseburg prec.[8]	673	524	.....
West Sutherlin prec.	290	268	.....
Sutherlin city (see East Sutherlin prec.).			
Wilbur prec.	256	321	.....
Winchester Bay prec.	228	.....	.....
Yoncalla prec.	320	285	.....
Yoncalla city (see Applegate prec.).			
Gilliam County	**3,467**	**[9] 3,960**	**3,701**
Ajax prec.	32	59	.....
Arlington prec.	663	584	.....
Arlington city	*601*	*529*	*517*
Blalock prec.	145	215	.....
Buckhorn prec.	78	78	.....
Clem prec.	56	92	.....
East Condon prec.[8]	521	397	.....
Condon city, total	*940*	*1,127*	*1,609*
In East Condon prec.	*316*	*269*	.....
In Northwest Condon prec.	*385*	*524*	.....
In Southwest Condon prec.	*239*	*334*	.....
Ferry Canyon prec.	66	125	.....
Gwendolen prec.	67	115	.....
Igo Grange prec.[9]	71	116	.....
Lonerock prec.	151	159	.....
Lonerock city	*82*	*73*	*70*
Mayville prec.	161	214	.....
Mikkalo prec.	112	133	.....
Northwest Condon prec.	466	619	.....
Condon city (see East Condon prec.).			
Olex prec.	217	241	.....
Pine Ridge prec.	74	73	.....
Rock Creek prec.	80	137	.....
Southwest Condon prec.	342	384	.....
Condon city (see East Condon prec.).			
Trail Fork prec.	29	55	.....
Willow Creek prec.	136	126	.....
Grant County	**5,940**	**[10] 5,496**	**5,607**
Prec. 1, Canyon City	328	498	.....
Canyon City town	*268*	*354*	*364*
Prec. 2, John Day [10]	784	440	.....
John Day city	*432*	*321*	*258*
Prec. 4, Union	464	621	.....
Prairie City, total	*438*	*648*	*348*
In prec. 4, Union	*315*	*468*	.....
In prec. 12, Strawberry	*123*	*191*	.....
Prec. 5, Long Creek	337	378	.....
Long Creek town	*139*	*148*	*86*
Prec. 6, Fox	188	177	.....
Prec. 7, Hamilton	145	245	.....
Prec. 8, North Fork	575	527	.....
Monument town	*97*	*147*	*119*
Grant County—Con.			
Prec. 9, Susanville	87	105	.....
Prec. 10, Willows	49	82	.....
Prec. 11, Warm Springs	177	205	.....
Prec. 12, Strawberry	296	348	.....
Prairie City (see prec. 4).			
Prec. 13, Bear Valley	621	110	.....
Prec. 14, South Fork	414	339	.....
Dayville town	*106*	*117*	.....
Prec. 15, Middle [10]	538	396	.....
Prec. 16, Rosebud	84	94	.....
Prec. 17, Granite	101	103	.....
Granite town	*45*	*55*	*89*
Prec. 18, Austin	455	440	.....
Austin town	*59*	*149*	*144*
Prec. 19, Silvies	55	30	.....
Prec. 20, Snow Mountain	26	81	.....
Prec. 21, Mountain View	104	95	.....
Prec. 22, Riverside	112	101	.....
Harney County [11]	**5,920**	**3,982**	**4,059**
Alvord prec.	52	74	.....
Andrews prec.	125	135	.....
Burns city, total	2,599	1,022	904
Burns prec. 1	*585*	.....	.....
Burns prec. 2	*601*	.....	.....
Burns prec. 3	*787*	.....	.....
Burns prec. 4	*626*	.....	.....
Catlow prec.	124	.....	.....
Crane prec.	305	156	.....
Curry prec.	148	155	.....
Denio prec.	164	210	.....
Denstedt prec.	75	74	.....
Diamond prec.	194	178	.....
Drewsey prec.	203	250	.....
Drewsey town	*66*	*83*	*82*
Egli prec.	34	38	.....
Foley prec.	166	.....	.....
Frenchglen prec.	184	.....	.....
Happy Valley prec.	26	35	.....
Harney prec.	97	100	.....
Harney town	*16*	*23*	*53*
Hines prec.	217	.....	.....
Hudson prec.	328	.....	.....
Lake prec.	164	198	.....
Lawen prec.	97	132	.....
Pine Creek prec.	142	149	.....
Poison Creek prec.	162	90	.....
Silvies prec.	116	19	.....
Virginia prec.	61	67	.....
Warm Springs prec.	102	70	.....
Waverly prec.	35	18	.....
Hood River County [12]	**8,938**	**8,315**	**8,016**
Baldwin prec.	337	274	.....
Barrett prec.	812	659	.....
Center prec.	594	.....	.....
Dee prec.	528	250	.....
Falls prec.	339	713	.....
Hood River city, total	2,757	3,195	2,331
Heights prec.	*631*	.....	.....
North prec.	*985*	.....	.....
Park prec.	*476*	.....	.....
Waucoma prec.	*715*	.....	.....
Oak Grove prec.	374	318	.....
Odell prec.	1,146	965	.....
Parkdale prec.	924	555	.....
Pine Grove prec.	748	.....	.....
West prec.	379	.....	.....

[8] Douglas.—For footnote see preceding page.

[9] Gilliam.—County total for 1920 includes population (38) of Idea precinct, annexed to East Condon precinct in 1926. Name of Igo Grange precinct changed from Alville in 1926.

[10] Grant.—County total for 1920 includes population (101) of Marysville precinct, annexed to precinct 2, and population (98) of Fall, annexed to precinct 15, in 1929.

[11] Harney.—County partially redistricted since 1920; comparative figures shown wherever possible.

[12] Hood River.—County redistricted in 1920; comparative figures shown wherever possible.

Digitized by Google

TABLE 4.—POPULATION OF COUNTIES BY MINOR CIVIL DIVISIONS: 1930, 1920, AND 1910—Continued

MINOR CIVIL DIVISION	1930	1920	1910
Jackson County [13]	32,918	20,405	25,756
Ashland city, total	4,544	4,283	5,020
Prec. 1, Ashland Boulevard	*832*	*700*	
Prec. 2, Ashland, East Central	*428*	*333*	
Prec. 3, Ashland, West Central	*435*	*460*	
Prec. 4, Ashland Oak	*545*	*538*	
Prec. 5, North Ashland	*413*	*441*	
Prec. 6, Ashland, East	*661*	*539*	
Prec. 7, Ashland, Southeast	*732*	*350*	
Prec. 8, Ashland, Northwest	*498*	*565*	
Prec. 9, West Ashland	182		
Prec. 10, Antioch	273	234	
Prec. 11, Applegate	425	432	
Prec. 12, Barron	334	471	
Prec. 13, Belleview	538	149	
Prec. 14, Butte Falls	595	253	
Butte Falls town	*298*	*166*	
Prec. 15, North Central Point	732		
Central Point town, total	*821*	*582*	*761*
In prec. 15, North Central Point	*447*		
In prec. 16, South Central Point	*374*		
Prec. 16, South Central Point	674		
Prec. 17, Climax	63	75	
Prec. 18, Derby	144	63	
Prec. 19, Deter	169		
Prec. 20, Eagle Point	756	694	
Eagle Point town	*211*	*128*	
Prec. 21, Flounce Rock	426	160	
Prec. 22, Foots Creek	199	133	
Prec. 23, Gold Hill	889	583	
Gold Hill town	*502*	*422*	*423*
Prec. 24, Griffin Creek	575	227	
Prec. 25, Howard	866		
Prec. 26, North Jacksonville	693	307	
Jacksonville city, total	*706*	*489*	*785*
In prec. 26, North Jacksonville	*383*	*155*	
In prec. 27, South Jacksonville	*323*	*334*	
Prec. 27, South Jacksonville	478	430	
Prec. 28, Lake Creek	270	244	
Medford city, total	11,007	5,756	8,340
Prec. 29, Medford, North Main	*623*		
Prec. 30, Medford, South Main	*611*		
Prec. 31, Medford, North Central	*521*		
Prec. 32, Medford, South Central	*923*		
Prec. 33, Medford, North Riverside	*1,308*		
Prec. 34, Medford, Oakdale	*658*		
Prec. 35, Medford, Newtown	*861*		
Prec. 36, Medford, Northeast	*635*		
Prec. 37, Medford, Southeast	*1,393*		
Prec. 38, Medford, East	*214*		
Prec. 39, Medford, Southwest	*1,176*		
Jackson County—Con.			
Medford city—Con.			
Prec. 40, Medford, West	*1,127*		
Prec. 41, Medford, Northwest	*957*		
Prec. 42, Mound	420	150	
Prec. 43, Orchard Home	438		
Prec. 44, Perrydale	844	200	
Prec. 45, East Phoenix	559	343	
Phoenix town, total	*439*	*159*	*250*
In prec. 45, East Phoenix	*200*	*95*	
In prec. 46, West Phoenix	*239*	*64*	
Prec. 46, West Phoenix	903	343	
Prec. 47, Pinehurst	208	34	
Prec. 48, Rogue River	681	476	
Rogue River town	*286*	*211*	
Prec. 49, Roxy Anna	1,026		
Prec. 50, Sams Valley	313	437	
Prec. 51, Sterling	121	67	
Prec. 52, East Talent	481	372	
Talent town, total	*421*	*278*	
In prec. 52, East Talent	*257*	*200*	
In prec. 53, West Talent	*164*	*78*	
Prec. 53, West Talent	504	379	
Prec. 54, Trail	436	264	
Prec. 55, Union	270	275	
Prec. 56, Watkins	155	142	
Prec. 57, Willow Springs	308	264	
Prec. 58, Wimer	357	282	
Jefferson County	2,291	3,211	
Prec. 1, Haystack	185	316	
Prec. 2, Hay Creek	82	141	
Prec. 3, Willow Creek	95	86	
Prec. 4, Cross Keys	93	113	
Prec. 5, Ashwood	245	271	
Prec. 6, Kutcher	207	399	
Prec. 7, Lamonta	88	204	
Prec. 8, Lyle Gap	170	244	
Prec. 9, Black Butte [14]	94	200	
Prec. 10, Opal City	75	151	
Prec. 11, Metolius	154	281	
Metolius town	*38*	*94*	
Prec. 12, Peninsula	31	29	
Prec. 13, Madras	291	337	
Madras town	*291*	*337*	*364*
Prec. 14, Warm Springs [14]	386	348	
Prec. 15, Muddy Creek	54	91	
Prec. 16, Camp Sherman [14]	41		
Josephine County	11,498	7,655	9,567
Althouse prec.	336	374	
Dimmick prec.	473	247	
Ferry prec.	184	200	
Fruitdale prec.	737	273	
Galice prec.	146	102	
Granite Hill prec.	430	225	
Grants Pass city, total	4,666	3,151	3,897
Grants Pass prec. 1	*679*		
Grants Pass prec. 2	*654*		
Grants Pass prec. 3	*547*		
Grants Pass prec. 4	*586*		
Grants Pass prec. 5	*612*		
Grants Pass prec. 6	*268*		
Grants Pass prec. 7	*454*		
Grants Pass prec. 8	*886*		
Jerome Prairie prec. [15]	1,078		

[13] JACKSON.—County redistricted in 1929; comparative figures shown wherever possible.
[14] JEFFERSON.—Precinct 16 organized from part of precinct 9 in 1921. Precinct 14 comprises that part of Warm Springs Indian Reservation returned in Jefferson County in 1920.
[15] JOSEPHINE.—Jerome Prairie precinct organized from part of Slate Creek in 1929

Table 4.—Population of Counties by Minor Civil Divisions: 1930, 1920, and 1910—Continued

Minor civil division	1930	1920	1910
Josephine County—Con.			
Kerby prec.	417	299	.....
Leland prec.	117	144	.....
Lucky Queen prec.	259	174	.....
Merlin prec.	324	245	.....
Murphy prec.	455	338	.....
Placer prec.	85	91	.....
Selma prec.	374	334	.....
Slate Creek prec.[15]	413	512	.....
Waldo prec.	242	363	.....
Williams prec.	472	383	.....
Wolf Creek prec.	290	200	.....
Klamath County[16]	**32,407**	**11,413**	**8,554**
Algoma prec.	582	.....	.....
Altamont prec.	1,578	.....	.....
Beatty prec.	452	.....	.....
Crescent Lake prec.	139	.....	.....
Dairy prec.	294	.....	.....
East Chiloquin prec.	942	.....	.....
Chiloquin town, total[16]	*481*	.....	.....
In East Chiloquin prec.	*412*	.....	.....
In West Chiloquin prec.	*69*	.....	.....
Enterprise prec.	668	.....	.....
Hildebrand prec.	175	.....	.....
Hillside prec.	693	.....	.....
Kirk prec.	365	.....	.....
Klamath Falls city, total	16,093	4,801	2,758
Klamath Falls prec. 1	*416*	.....	.....
Klamath Falls prec. 2	*526*	.....	.....
Klamath Falls prec. 3	*705*	.....	.....
Klamath Falls prec. 4	*583*	.....	.....
Klamath Falls prec. 5	*444*	.....	.....
Klamath Falls prec. 6	*560*	.....	.....
Klamath Falls prec. 7	*593*	.....	.....
Klamath Falls prec. 8	*557*	.....	.....
Klamath Falls prec. 9	*525*	.....	.....
Klamath Falls prec. 10	*740*	.....	.....
Klamath Falls prec. 11	*815*	.....	.....
Klamath Falls prec. 12	*442*	.....	.....
Klamath Falls prec. 13	*784*	.....	.....
Klamath Falls prec. 14	*999*	.....	.....
Klamath Falls prec. 15	*1,388*	.....	.....
Klamath Falls prec. 16	*871*	.....	.....
Klamath Falls prec. 17	*1,089*	.....	.....
Klamath Falls prec. 18	*488*	.....	.....
Klamath Falls prec. 19	*660*	.....	.....
Klamath Falls prec. 20	*661*	.....	.....
Klamath Falls prec. 21	*1,314*	.....	.....
Klamath Falls prec. 22	*677*	.....	.....
Klamath Falls prec. 23	*566*	.....	.....
Klamath Lake prec.	116	.....	.....
Langell Valley prec.	346	.....	.....
Lost River prec.	498	.....	.....
Bonanza town	*141*	*77*	.....
Malin prec.	780	.....	.....
Malin town[16]	*215*	.....	.....
Merrill prec.	425	.....	.....
Merrill town, total	*506*	*287*	.....
In Merrill prec.	*128*	*93*	.....
In Tule Lake prec.	*178*	*144*	.....
Midland prec.	370	.....	.....
Modoc prec.	400	.....	.....
Mount Lake prec.	437	.....	.....
Odell prec.	287	.....	.....
Orindale prec.	876	.....	.....
Pelican Bay prec.	844	.....	.....
Pine Grove prec.	533	.....	.....
Plevna prec.	578	.....	.....
Poe Valley prec.	153	.....	.....
Sprague River prec.	424	.....	.....
Klamath County—Con.			
Swan prec.	303	.....	.....
Topsy prec.	36	.....	.....
Tule Lake prec.	548	.....	.....
Merrill town (see Merrill prec.).			
West Chiloquin prec.	900	.....	.....
Chiloquin town (see East Chiloquin prec.).			
Wood River prec.	552	.....	.....
Worden prec.	106	.....	.....
Yainax prec.	914	.....	.....
Lake County[17]	**4,833**	**3,991**	**4,658**
Prec. 1, Silver Lake	258	405	.....
Silver Lake town	*122*	*126*	.....
Prec. 2, Summer Lake	130	124	.....
Prec. 3, Paisley	458	474	.....
Paisley town	*259*	*257*	.....
Prec. 5, North Warner	133	92	.....
Prec. 6, South Warner	174	171	.....
Prec. 7, North Lakeview	509	.....	.....
Lakeview town, total	*1,799*	*1,139*	*1,253*
In prec. 7, North Lakeview	*357*	.....	.....
Prec. 8, South Lakeview, entire	*421*	.....	.....
Prec. 20, Central Lakeview, entire	*1,021*	.....	.....
Prec. 8, South Lakeview	421	670	.....
Prec. 9, Drews Valley	237	78	.....
Prec. 10, Goose Lake	333	479	.....
Prec. 11, Cogswell Creek	256	129	.....
Prec. 12, Thomas Creek	243	161	.....
Prec. 13, Lake	34	41	.....
Prec. 14, Fort Rock	145	300	.....
Prec. 15, Rolyat	24	36	.....
Prec. 16, New Pine Creek	169	191	.....
Prec. 18, Valley Falls	41	89	.....
Prec. 19, West Side	187	.....	.....
Prec. 20, Central Lakeview	1,021	.....	.....
Lane County[18]	**54,493**	**36,166**	**33,783**
Acme prec.	337	336	.....
Alvadore prec.	219	174	.....
Armitage prec.	612	389	.....
Bailey prec.	434	426	.....
Bethel prec.	433	.....	.....
Blanton prec.	531	326	.....
Blue River prec.	122	71	.....
Brumbaugh prec.	263	576	.....
Camp Creek prec.	514	375	.....
Canary prec.	142	.....	.....
Cheshire prec.	642	323	.....
Cloverdale prec.	204	183	.....
Coburg prec.	263	270	.....
Coburg town	*263*	*270*	.....
College Crest prec.	545	258	.....
Cottage Grove city, total	2,473	1,919	1,834
Cottage Grove prec. 1	*673*	.....	.....
Cottage Grove prec. 2	*452*	.....	.....
Cottage Grove prec. 3	*753*	.....	.....
Cottage Grove prec. 4	*595*	.....	.....
Coyote prec.	647	338	.....
Creswell prec.	345	273	.....
Creswell town	*345*	*273*	*567*
Davis prec.	770	465	.....
Disston prec.	164	307	.....
Dorena prec.	260	390	.....
Edwards prec.	309	251	.....

[15] Josephine.—For footnote see preceding page.

[16] Klamath.—County redistricted in 1929; no comparison of population by precincts can be made. Malin town incorporated in 1922 and Chiloquin town in 1926.

[17] Lake.—County redistricted in 1929; comparative figures shown wherever possible.

[18] Lane.—County redistricted in 1929; comparative figures shown wherever possible.

Digitized by Google

TABLE 4.—POPULATION OF COUNTIES BY MINOR CIVIL DIVISIONS: 1930, 1920, AND 1910—Continued

MINOR CIVIL DIVISION	1930	1920	1910
Lane County—Con.			
Elmira prec.	476	567	-------
Eugene city, total	18,901	10,593	9,009
Eugene prec. 1	*459*	-------	-------
Eugene prec. 2	*368*	-------	-------
Eugene prec. 3	*602*	-------	-------
Eugene prec. 4	*677*	-------	-------
Eugene prec. 5	*674*	-------	-------
Eugene prec. 6	*518*	-------	-------
Eugene prec. 7	*780*	-------	-------
Eugene prec. 8	*390*	-------	-------
Eugene prec. 9	*382*	-------	-------
Eugene prec. 10	*513*	-------	-------
Eugene prec. 11	*672*	-------	-------
Eugene prec. 12	*543*	-------	-------
Eugene prec. 13	*462*	-------	-------
Eugene prec. 14	*485*	-------	-------
Eugene prec. 15	*687*	-------	-------
Eugene prec. 16	*852*	-------	-------
Eugene prec. 17	*278*	-------	-------
Eugene prec. 18	*330*	-------	-------
Eugene prec. 19	*436*	-------	-------
Eugene prec. 20	*435*	-------	-------
Eugene prec. 21	*420*	-------	-------
Eugene prec. 22	*367*	-------	-------
Eugene prec. 23	*494*	-------	-------
Eugene prec. 24	*445*	-------	-------
Eugene prec. 25	*318*	-------	-------
Eugene prec. 26	*511*	-------	-------
Eugene prec. 27	*730*	-------	-------
Eugene prec. 28	*460*	-------	-------
Eugene prec. 29	*577*	-------	-------
Eugene prec. 30	*600*	-------	-------
Eugene prec. 31	*564*	-------	-------
Eugene prec. 32	*318*	-------	-------
Eugene prec. 33	*450*	-------	-------
Eugene prec. 34	*568*	-------	-------
Eugene prec. 35	*564*	-------	-------
Eugene prec. 36	*439*	-------	-------
Eugene prec. 37	*543*	-------	-------
Fall Creek prec.	298	391	-------
Five Rivers prec.	84	100	-------
Florence prec.	543	493	-------
Florence city	*339*	*317*	*311*
Gate Creek prec.	223	182	-------
Glenada prec.	142	127	-------
Glentena prec.	95	140	-------
Glenwood prec.	567	354	-------
Goshen prec.	400	315	-------
Hecota prec.	78	112	-------
Herman prec.	80	85	-------
Irving prec.	309	244	-------
Jasper prec.	277	198	-------
Junction City, total	922	687	759
Junction prec. 1	*423*	*295*	-------
Junction prec. 2	*499*	*392*	-------
Lake Creek prec.	320	136	-------
Lancaster prec.	441	419	-------
Lane prec.	501	264	-------
Latham prec.	863	600	-------
Leaburg prec.	284	267	-------
Lone Pine prec.	260	345	-------
Long Tom prec.	362	293	-------
Lost Valley prec.	655	480	-------
Lowell prec.	367	-------	-------
Mabel prec.	186	390	-------
McKenzie prec.	100	45	-------
Mapleton prec.	633	410	-------
Marcola prec.	820	774	-------
Middle Fork prec.	134	173	-------
Minerva prec.	108	142	-------
Mohawk prec.	307	352	-------
Oakridge prec.	851	-------	-------
Orchard prec.	562	482	-------
Oshkosh prec.	348	-------	-------
Pacific prec.	277	378	-------
Penn prec.	230	-------	-------
Pleasant Hill prec.	497	419	-------
Lane County—Con.			
Prairie prec.	593	576	-------
Richardson prec.	652	354	-------
Row River prec.	456	-------	-------
Saginaw prec.	528	420	-------
Santa Clara prec.	692	395	-------
Silk Creek prec.	425	307	-------
Siuslaw prec.	373	212	-------
Spencer prec.	756	356	-------
Springfield city, total	2,364	1,855	1,838
Springfield prec. 1	*525*	*499*	-------
Springfield prec. 2	*511*	*383*	-------
Springfield prec. 3	*596*	*474*	-------
Springfield prec. 4	*732*	*499*	-------
Thurston prec.	290	326	-------
Veneta prec.	608	-------	-------
Wallace prec.	436	238	-------
Walton prec.	218	320	-------
Wendling prec.	824	675	-------
Westfir prec.	549	-------	-------
West Moreland prec.	437	-------	-------
Willakenzie prec.	741	391	-------
Willamette prec.	493	410	-------
Zumwalt prec.	325	311	-------
Lincoln County [19]	**9,903**	**6,064**	**5,587**
Agate Beach prec.	212	-------	-------
Alsea prec.	560	448	-------
Waldport city	*367*	*181*	-------
Altree prec.	248	-------	-------
Toledo city, total	*2,157*	*678*	*541*
In Altree prec.	*104*	-------	-------
In North Toledo prec.	*662*	-------	-------
In South Toledo prec.	*783*	-------	-------
In West Toledo prec.	*588*	-------	-------
Bay View prec.	98	87	-------
Beaver Creek prec.	119	132	-------
Big Elk prec.	134	204	-------
Devils Lake prec.	538	212	-------
Elk City prec.	138	363	-------
Five Rivers prec.	98	153	-------
Fruitvale prec.	114	-------	-------
Glen prec.	18	31	-------
Kern prec.	573	291	-------
Little Elk prec.	199	178	-------
Nashville prec.	175	214	-------
Newport prec.	630	344	-------
Newport city, total	*1,580*	*980*	*721*
Newport prec., entire	*630*	-------	-------
In Nye Creek prec.	*692*	-------	-------
In Pacific prec.	*298*	-------	-------
North Toledo prec.	934	759	-------
Toledo city (see Altree prec.).			
Nye Creek prec.	741	295	-------
Newport city (see Newport prec.).			
Pacific prec.	280	472	-------
Newport city (see Newport prec.).			
Rock Creek prec.	139	159	-------
Rose Lodge prec.	192	176	-------
Salado prec.	32	-------	-------
Siletz prec.	806	498	-------
South Beach prec.	150	-------	-------
South Toledo prec.	948	468	-------
Toledo city (see Altree prec.).			
Tidewater prec.	140	126	-------
Tum Tum prec.	148	80	-------
Upper Yachats prec.	69	-------	-------
West Toledo prec.	922	-------	-------
Toledo city (see Altree prec.).			
Yachats prec.	383	117	-------
Yaquina prec.	165	277	-------

[19] LINCOLN.—County redistricted in 1929; comparative figures shown wherever possible. Part of Polk County annexed in 1925.

Digitized by Google

TABLE 4.—POPULATION OF COUNTIES BY MINOR CIVIL DIVISIONS: 1930, 1920, AND 1910—Continued

MINOR CIVIL DIVISION	1930	1920	1910
Linn County [20]	**24,700**	**24,550**	**22,662**
Albany city, total	5,325	4,840	4,275
Albany prec. 1	*816*	.....	.....
Albany prec. 2	*627*	.....	.....
Albany prec. 3	*532*	.....	.....
Albany prec. 4	*532*	.....	.....
Albany prec. 5	*777*	.....	.....
Albany prec. 6	*506*	.....	.....
Albany prec. 7	*644*	.....	.....
Albany prec. 8	*891*	.....	.....
Albany prec. 9	560	.....	.....
Berlin prec	259	292	.....
Calapooia prec	325	347	.....
Cascadia prec	111	77	.....
Center prec	366	469	.....
Crawfordsville prec	335	359	.....
Crowfoot prec	269	264	.....
East Brownsville prec	449	499	.....
Brownsville city, total	*746*	*763*	*919*
In East Brownsville prec	*321*	*349*	.....
In North Brownsville prec	*218*	*223*	.....
In South Brownsville prec	*146*	*187*	.....
In West Brownsville prec	*61*	*54*	.....
East Halsey prec	282	305	.....
Halsey city, total	*300*	*339*	*387*
In East Halsey prec	*140*	*174*	.....
In West Halsey prec	*160*	*165*	.....
Foster prec	273	302	.....
Fox Valley prec	441	428	.....
Holley prec	240	258	.....
Jordan prec	428	406	.....
Kingston prec	238	286	.....
Knox Butte prec	312	335	.....
Lacomb prec	865	581	.....
Lebanon city, total	1,851	1,805	1,820
Lebanon prec	*563*	*461*	.....
North Lebanon prec	*543*	*630*	.....
South Lebanon prec	*745*	*714*	.....
Mill City prec	847	745	.....
North Brownsville prec	316	307	.....
Brownsville city (see East Brownsville prec.).			
North Harrisburg prec	534	590	.....
Harrisburg city, total	*575*	*573*	*463*
In North Harrisburg prec	*301*	*310*	*234*
In South Harrisburg prec	*274*	*263*	*219*
North Scio prec	409	402	.....
Scio city, total	*258*	*300*	*295*
In North Scio prec	*169*	*203*	*200*
In South Scio prec	*89*	*97*	*95*
Orleans prec	724	653	.....
Peoria prec	362	417	.....
Price prec	352	471	.....
Providence prec	286	325	.....
Rock Creek prec	156	168	.....
Rowland prec	313	315	.....
Santiam prec	524	637	.....
Shedd prec	414	535	.....
Shelburn prec	397	520	.....
Sodaville prec	253	258	.....
Sodaville town	*77*	*72*	*110*
South Brownsville prec	413	417	.....
Brownsville city (see East Brownsville prec.)			
South Harrisburg prec	463	471	.....
Harrisburg city (see North Harrisburg prec.).			
South Scio prec	546	562	.....
Scio city (see North Scio prec.).			
Strawberry prec	254	248	.....
Sunrise prec	429	357	.....
Linn County—Con.			
Sweet Home prec	607	553	.....
Sweet Home town	*189*	*175*	*202*
Syracuse prec	499	568	.....
Tallman prec	290	335	.....
Tangent prec	587	607	.....
Tennessee prec	509	501	.....
Waterloo prec	453	464	.....
West Brownsville prec	364	380	.....
Brownsville city (see East Brownsville prec.).			
West Halsey prec	470	535	.....
Halsey city (see East Halsey prec.).			
Malheur County [21]	**11,269**	**10,907**	**8,601**
Adrian prec	268	.....	.....
Applegate prec	422	.....	.....
Arcadia prec	558	722	.....
Banks prec	318	.....	.....
Beulah prec	81	88	.....
Big Bend prec	393	444	.....
Bonita prec	81	109	.....
Brogan prec	177	392	.....
Bully prec	170	231	.....
Westfall town	*6*	*92*	*140*
Cairo prec	711	630	.....
Crowley prec	47	67	.....
Fair prec	444	376	.....
Grange prec	587	566	.....
Harper prec	481	195	.....
Ironside prec	158	170	.....
Jamieson prec	122	240	.....
Jones prec	283	80	.....
Juntura town	*136*	*127*	.....
Jordan Valley prec	306	355	.....
Jordan Valley town	*306*	*355*	.....
Juniper prec	142	295	.....
McDermitt prec	253	205	.....
Mahogany prec	91	.....	.....
Malheur prec	204	210	.....
Nyssa town, total	821	563	449
North Nyssa prec	*522*	.....	.....
South Nyssa prec	*299*	.....	.....
Ontario city, total	1,941	2,039	1,248
Ontario prec. 1	*490*	*555*	.....
Ontario prec. 2	*489*	*811*	.....
Ontario prec. 3	*491*	*673*	.....
Ontario prec. 4	*371*	.....	.....
Ontario prec. 5	*190*	.....	.....
Owyhee prec	370	455	.....
Riverside prec	112	137	.....
Rockville prec	91	77	.....
Rome prec	185	147	.....
Snake River prec	403	680	.....
Vale city, total	922	935	992
North Vale prec	*438*	*317*	*396*
South Vale prec	*484*	*618*	*596*
Watson prec	127	182	.....
Marion County	**60,541**	**47,187**	**39,780**
Aumsville prec	451	421	.....
Aumsville town	*153*	*171*	.....
Aurora prec	547	476	.....
Aurora city	*215*	*229*	*190*
Breitenbush prec	255	138	.....
Brooks prec	921	575	.....
Butteville prec	277	307	.....
Central Howell prec	525	456	.....
Champoeg prec	162	188	.....
Chemawa prec	1,051	1,370	.....
Croisan prec	473	452	.....
Donald prec	429	456	.....
Donald town	*114*	*186*	.....

[20] LINN.—County partially redistricted in 1929; comparative figures shown wherever possible.
[21] MALHEUR.—County redistricted in 1929; comparative figures shown wherever possible.

Digitized by Google

TABLE 4.—POPULATION OF COUNTIES BY MINOR CIVIL DIVISIONS: 1930, 1920, AND 1910—Continued

MINOR CIVIL DIVISION	1930	1920	1910
Marion County—Con.			
East Gervais prec.	575	619	-------
Gervais town, total	*254*	*268*	*276*
In East Gervais prec.	*170*	*187*	-------
In West Gervais prec.	*84*	*81*	-------
East Hubbard prec.	709	442	-------
Hubbard city, total	*330*	*320*	*283*
In East Hubbard prec.	*86*	*70*	-------
In West Hubbard prec.	*244*	*250*	-------
East Mount Angel prec.	1,097	1,021	-------
Mount Angel town, total	*979*	*936*	*545*
In East Mount Angel prec.	*687*	*712*	-------
In West Mount Angel prec.	*292*	*224*	-------
East Salem prec.	605	377	-------
East Stayton prec.	634	540	-------
Stayton town, total	*797*	*649*	*703*
In East Stayton prec.	*447*	*340*	-------
In Stayton prec.	*350*	*309*	-------
Elkhorn prec.[32]	129	38	-------
Englewood prec.	861	518	-------
Fairfield prec.	253	259	-------
Fairgrounds prec.	1,248	825	-------
Horeb prec.	158	186	-------
Jefferson prec.	887	926	-------
Jefferson city	*391*	*417*	*415*
Liberty prec.	395	294	-------
McKee prec.	736	501	-------
Macleay prec.	396	396	-------
Marion prec.	361	378	-------
Mehama prec.	306	300	-------
Mill City prec.	450	443	-------
Monitor prec.	746	628	-------
North Howell prec.	506	448	-------
North Silverton prec.	1,748	1,291	-------
Pringle prec.	1,527	479	-------
Quinaby prec.	523	380	-------
Riverview prec.	163	146	-------
Rosedale prec.	493	506	-------
St. Paul prec.	643	712	-------
St. Paul city	*148*	*160*	*103*
Salem city, total	26,266	17,679	14,094
Salem prec. 1	*6,258*	-------	-------
Salem prec. 2	*1,358*	-------	-------
Salem prec. 3	*901*	-------	-------
Salem prec. 4	*1,113*	-------	-------
Salem prec. 5	*1,196*	-------	-------
Salem prec. 6	*789*	-------	-------
Salem prec. 7	*1,946*	-------	-------
Salem prec. 8	*1,424*	-------	-------
Salem prec. 9	*1,750*	-------	-------
Salem prec. 10	*812*	-------	-------
Salem prec. 11	*1,062*	-------	-------
Salem prec. 12	*1,054*	-------	-------
Salem prec. 13	*1,088*	-------	-------
Salem prec. 14	*1,261*	-------	-------
Salem prec. 15	*824*	-------	-------
Salem prec. 16	*916*	-------	-------
Salem prec. 17	*907*	-------	-------
Salem prec. 18	*1,517*	-------	-------
Salem Heights prec.	1,128	551	-------
Scollard prec.	619	500	-------
Scotts Mills prec.	624	623	-------
Scotts Mills city	*155*	*208*	-------
Shaw prec.	282	299	-------
Sidney prec.	337	352	-------
Silver Falls prec.[32]	143	365	-------
Silverton city, total	2,462	2,251	1,588
East Silverton prec.	*1,101*	*1,024*	-------
West Silverton prec.	*1,361*	*1,227*	-------
South Silverton prec.	646	676	-------
Marion County—Con.			
Stayton prec.	476	405	-------
Stayton town (see East Stayton prec.).			
Sublimity prec.	712	681	-------
Sublimity town	*214*	*172*	*138*
Turner prec.	1,085	1,074	-------
Turner city	*283*	*289*	*191*
Victor Point prec.	253	345	-------
Waconda prec.	330	374	-------
West Gervais prec.	348	338	-------
Gervais town (see East Gervais prec.).			
West Hubbard prec.	453	466	-------
Hubbard city (see East Hubbard prec.).			
West Mount Angel prec.	668	657	-------
Mount Angel town (see East Mount Angel prec.).			
West Stayton prec.	430	313	-------
Woodard prec.[32]	324	-------	-------
Woodburn city, total	1,675	1,656	1,616
East Woodburn prec.	*896*	*862*	-------
West Woodburn prec.	*779*	*794*	-------
Morrow County	**4,941**	**[33] 5,617**	**4,357**
Alpine prec.	174	211	-------
Boardman prec.	505	450	-------
Boardman town[33]	*100*	-------	-------
Cecil prec.	149	271	-------
Eight Mile prec.	168	189	-------
Gooseberry prec.	118	133	-------
Hardman prec.[33]	230	-------	-------
Hardman town	*120*	*193*	*191*
Ione prec.[33]	663	-------	-------
Ione city	*283*	*439*	*239*
Irrigon prec.	205	242	-------
Lena prec.	173	204	-------
Lexington prec.	427	557	-------
Lexington city	*180*	*264*	*185*
North Heppner prec.[33]	1,053	-------	-------
Heppner city, total	*1,190*	*1,324*	*880*
In North Heppner prec.	*730*	*879*	*534*
In South Heppner prec.	*460*	*445*	*346*
Pine City prec.	136	93	-------
South Heppner prec.[33]	940	-------	-------
Heppner city (see North Heppner prec.).			
Multnomah County[34]	**338,241**	**275,898**	**226,261**
Portland city, total[34]	301,815	258,288	207,214
Prec. 487, Swift	757	-------	-------
Prec. 488, Englewood	1,566	-------	-------
Prec. 490, Community Acres	1,297	-------	-------
Prec. 491, Rosaria	837	-------	-------
Prec. 492, Lochknowe	354	-------	-------
Prec. 493, Roseway	239	-------	-------
Prec. 494, Rose Park	956	-------	-------
Prec. 495, Columbia	594	-------	-------
Prec. 496, Parkrose	740	-------	-------
Prec. 497, Ascot Acres	917	-------	-------
Prec. 498, Russellville	1,280	-------	-------
Prec. 499, Plympton	1,944	-------	-------
Prec. 500, North Kelly Butte	928	-------	-------
Prec. 501, South Kelly Butte	1,438	-------	-------

[32] MARION.—Woodard precinct organized from parts of Elkhorn and Silver Falls precincts since 1920.

[33] MORROW.—County total for 1920 includes population (418) of Dairy and Parkers Mill precincts, consolidated as Hardman precinct; population (822) of North and South Ione, consolidated as Ione; population (1,190) of Gentry and Mount Vernon, consolidated as North Heppner; and population (837) of Heppner and Matteson, consolidated as South Heppner, in 1921. Boardman town incorporated in 1921.

[34] MULTNOMAH.—County redistricted in 1929; no comparison of population by precincts can be made. For population of precincts in Portland city, see pages 922–924.

by Google

Table 4.—Population of Counties by Minor Civil Divisions: 1930, 1920, and 1910—Continued

Minor civil division	1930	1920	1910
Multnomah County—Con.			
Prec. 502, Mount Scott	682	-------	-------
Prec. 503, Sycamore	494	-------	-------
Prec. 504, Rockwood	1,268	-------	-------
Prec. 505, Fairview	927	-------	-------
Fairview town	*266*	*184*	*204*
Prec. 506, Troutdale	1,120	-------	-------
Troutdale town	*227*	*191*	*309*
Prec. 507, East Gresham	822	-------	-------
Gresham town, total	*1,685*	*1,103*	*540*
In prec. 507, East Gresham	*536*	*476*	-------
In prec. 508, West Gresham	*616*	*246*	-------
In prec. 509, South Gresham	*483*	*381*	-------
Prec. 508, West Gresham	672	-------	-------
Prec. 509, South Gresham	933	-------	-------
Prec. 510, Powell Valley	585	-------	-------
Prec. 511, Pleasant Home	520	-------	-------
Prec. 512, Hurlburt	1,056	-------	-------
Prec. 513, Bridal Veil	676	-------	-------
Prec. 514, Warrendale	144	-------	-------
Prec. 515, Sauvies Island	193	-------	-------
Prec. 516, Holbrook	707	-------	-------
Prec. 517, Germantown	336	-------	-------
Prec. 518, Sylvan	412	-------	-------
Prec. 519, Mount Zion	852	-------	-------
Prec. 520, Hillsdale	657	-------	-------
Prec. 521, Capitol Hill	478	-------	-------
Prec. 522, Ryan	667	-------	-------
Prec. 523, Multnomah	585	-------	-------
Prec. 524, Primrose	637	-------	-------
Prec. 525, Maplewood	871	-------	-------
Prec. 526, West Portland	611	-------	-------
Prec. 527, Kilpatrick-Collins	646	-------	-------
Prec. 528, Riverdale	727	-------	-------
Prec. 529, Errol Heights	891	-------	-------
Prec. 530, Darlington	1,128	-------	-------
Prec. 531, Brentwood	1,028	-------	-------
Prec. 532, Kendall	1,234	-------	-------
Polk County [25]	**16,858**	**14,181**	**13,469**
Prec. 1, Douglas	1,062	441	-------
Prec. 2, Jackson	316	402	-------
Prec. 3, Salt Lake	341	399	-------
Prec. 4, Spring Valley	370	381	-------
Prec. 5, Eola	342	256	-------
Prec. 6, West Rickreall	248	234	-------
Prec. 7, Fourth Independence	608	406	-------
Independence city, total	*1,248*	*1,143*	*1,160*
In prec. 7, Fourth Independence	*318*	*221*	-------
In prec. 16, First Independence	*326*	*372*	-------
In prec. 30, Third Independence	*320*	*313*	-------
In prec. 31, Second Independence	*284*	*237*	-------
Prec. 8, Southwest Monmouth	461	346	-------
Monmouth town, total	*906*	*582*	*493*
In prec. 8, Southwest Monmouth	*263*	*152*	-------
In prec. 20, Northwest Monmouth	*138*	*91*	-------
In prec. 27, Southeast Monmouth	*181*	*113*	-------
In prec. 28, Northeast Monmouth	*324*	*226*	-------
Prec. 9, Buena Vista	578	486	-------
Prec. 10, Suver	252	271	-------
Prec. 11, Airlie	306	-------	-------
Prec. 12, Bridgeport	292	256	-------
Polk County—Con.			
Prec. 13, Salt Creek	785	505	-------
Prec. 14, McCoy	337	343	-------
Prec. 15, East Rickreall	278	290	-------
Prec. 16, First Independence	602	571	-------
Independence city (see prec. 7).			
Prec. 17, West Salem	1,431	592	-------
West Salem town	*974*	*208*	-------
Prec. 19, Pedee	442	326	-------
Prec. 20, Northwest Monmouth	234	210	-------
Monmouth town (see prec. 8).			
Prec. 21, North Falls City	366	-------	-------
Falls City town, total	*494*	*994*	*969*
In prec. 21, North Falls City	*245*	-------	-------
In prec. 22, South Falls City	*249*	-------	-------
Prec. 22, South Falls City	468	-------	-------
Prec. 24, Buell	452	397	-------
Prec. 26, Brush College	312	198	-------
Prec. 27, Southeast Monmouth	250	263	-------
Monmouth town (see prec. 8).			
Prec. 28, Northeast Monmouth	411	289	-------
Monmouth town (see prec. 8).			
Prec. 29, Lewisville	168	-------	-------
Prec. 30, Third Independence	403	316	-------
Independence city (see prec. 7).			
Prec. 31, Second Independence	304	355	-------
Independence city (see prec. 7).			
Dallas city, total	2,975	2,701	2,124
Prec. 32	*432*	-------	-------
Prec. 33	*557*	-------	-------
Prec. 34	*1,004*	-------	-------
Prec. 35	*982*	-------	-------
Prec. 36, Oak Dale	463	-------	-------
Prec. 37, Rock Creek	911	186	-------
Sherman County	**2,978**	**3,826**	**4,242**
Prec. 1, Rufus	256	318	-------
Prec. 2, Locust	425	281	-------
Prec. 3, Klondike	193	375	-------
Prec. 4, Monkland	257	334	-------
Prec. 5, Erskine	173	221	-------
Prec. 6, Michigan	152	241	-------
Prec. 7, Rutledge	196	194	-------
Prec. 8, Kent	366	426	-------
Prec. 9, Grass Valley	208	317	-------
Grass Valley city	*208*	*317*	*342*
Prec. 10, Moro	352	418	-------
Moro city	*352*	*418*	*378*
Prec. 11, Wasco	400	701	-------
Wasco city	*400*	*701*	*586*
Tillamook County [26]	**11,824**	**8,810**	**6,266**
Bay prec	486	648	-------
Bay City town	*427*	*511*	*281*
Bayocean prec	47	22	-------
Beaver prec	342	301	-------
Blaine prec	195	247	-------
Brighton prec	132	-------	-------
Carnahan prec	267	232	-------
Cloverdale prec	423	285	-------
East Garibaldi prec	489	-------	-------
Fairview prec	505	459	-------
Foley prec	758	277	-------

[25] **Polk.**—County partially redistricted in 1927; comparative figures shown wherever possible. Part annexed to Lincoln County in 1925.

[26] **Tillamook.**—County partially redistricted in 1929; comparative figures shown wherever possible. Wheeler town not returned separately in 1920.

Digitized by Google

TABLE 4.—POPULATION OF COUNTIES BY MINOR CIVIL DIVISIONS: 1930, 1920, AND 1910—Continued

MINOR CIVIL DIVISION	1930	1920	1910
Tillamook County—Con.			
Goodspeed prec.	824		
Tillamook city, total	*2,549*	*1,964*	*1,552*
In Goodspeed prec.	*566*		
Hays prec., entire	*630*		
Hoquarton prec., entire	*381*		
In Stillwell prec.	*527*		
In Sunnymead prec.	*525*		
Tillamook prec., entire	*850*		
Hays prec.	630		
Hebo prec.	328	308	
Hoquarton prec.	381		
Kilchis prec.	259	159	
Little Nestucca prec.	186	194	
Long Prairie prec.	214		
Maple Leaf prec.	328	58	
Nehalem prec.	798	792	
Nehalem town	*245*	*192*	*119*
Neskowin prec.	186	98	
Netarts prec.	77	40	
Rockaway prec.	403	80	
Sand Lake prec.	186	135	
South Prairie prec.	454		
Stillwell prec.	514		
Sunnymead prec.	355		
Tillamook prec.	330		
Trask prec.	265	37	
Union prec.	253	299	
West Garibaldi prec.	767		
Wheeler prec.	412	788	
Wheeler town [26]	*280*		
Umatilla County	**24,399**	**[27] 25,946**	**20,309**
Prec. 1	391	267	
Prec. 2	635	629	
Prec. 3	446	428	
Prec. 4	546	500	
Prec. 5	417	509	
Prec. 6	531	632	
Freewater city, total	*732*	*664*	*552*
In prec. 6	*440*	*400*	
In prec. 7	*292*	*264*	
Prec. 7	628	595	
Prec. 8	386	329	
Milton town, total	*1,576*	*1,747*	*1,280*
In prec. 8	*245*	*267*	
Prec. 9, entire	*380*	*467*	
Prec. 10, entire	*514*	*478*	
In prec. 11	*256*	*309*	
In prec. 12	*182*	*236*	
Prec. 9	380	467	
Prec. 10	514	478	
Prec. 11	576	682	
Prec. 12	400	404	
Prec. 13	152	77	
Prec. 14	101	113	
Prec. 15	182	242	
Weston city, total	*384*	*596*	*499*
In prec. 15	*85*	*143*	
In prec. 16	*185*	*254*	
In prec. 17	*104*	*198*	
Prec. 16	286	387	
Prec. 17	196	310	
Prec. 18	245	267	
Athena city, total	*604*	*621*	*586*
In prec. 18	*186*	*220*	
In prec. 19	*117*	*182*	
In prec. 20	*201*	*219*	
Prec. 19	238	329	
Prec. 20	252	308	
Prec. 21	188	468	
Prec. 22	224	213	
Prec. 23	340	335	
Adams town	*178*	*198*	*205*
Prec. 24	351	420	
Helix town	*193*	*290*	*109*
Prec. 25	149	117	
Prec. 26	107	47	
Prec. 27	186	180	
Prec. 28	339	244	
Prec. 29	765	833	
Prec. 30	211	174	
Prec. 31	89	149	
Pendleton city, total [27]	6,621	6,837	4,460
Prec. 32	*701*	*785*	
Prec. 33	*608*	*553*	
Prec. 34	*302*	*505*	
Prec. 35	*556*	*656*	
Prec. 36	*321*	*329*	
Prec. 37	*372*	*477*	
Prec. 38	*376*	*477*	
Prec. 39	*493*	*511*	
Prec. 40	*276*	*303*	
Prec. 41	*684*	*276*	
Prec. 42	*584*	*1,020*	
Prec. 43	*677*	*585*	
Prec. 44	*771*	*[27] 697*	
Prec. 45	1,395	[27] 911	
Prec. 46	186	170	
Prec. 47	211	171	
Prec. 48	265	355	
Prec. 49	272	415	
Echo city, total	*311*	*501*	*400*
In prec. 49	*200*	*322*	
In prec. 50	*111*	*179*	
Prec. 50	365	465	
Prec. 51	387	325	
Stanfield city, total	*204*	*278*	*318*
In prec. 51	*115*	*150*	
In prec. 52	*89*	*128*	
Prec. 52	312	527	
Prec. 53	506	605	
Hermiston city, total	*608*	*655*	*647*
In prec. 53	*210*	*255*	
In prec. 54	*398*	*400*	
Prec. 54	504	613	
Prec. 55	370	302	
Prec. 56	647	659	
Umatilla city	*345*	*390*	*198*
Prec. 57	83	185	
Prec. 58	255	247	
Prec. 59	394	522	
Pilot Rock city, total	*275*	*361*	*197*
In prec. 59	*60*	*129*	
In prec. 60	*215*	*232*	
Prec. 60	486	515	
Prec. 61	135	202	
Prec. 62	105	132	
Prec. 63	92	231	
Prec. 64	237	217	
Union County [28]	**17,492**	**16,636**	**16,191**
Alicel prec.	346	297	
Antelope prec.	133	280	
Big Creek prec.	302	140	
Cove prec. 1	426	570	
Cove town, total	*507*	*399*	*433*
In Cove prec. 1	*153*	*248*	
In Cove prec. 2	*154*	*151*	

[26] TILLAMOOK.—For footnote, see preceding page.

[27] UMATILLA.—County total for 1920 includes population (48) of that part of precinct 44 outside Pendleton city in 1920. Totals for 1920 of precinct 44 comprising part of Pendleton city, and of precinct 45, have been corrected by the transfer of population (550) of Eastern Oregon State Hospital from the former to the latter.

[28] UNION.—County redistricted in 1920; comparative figures shown wherever possible.

Digitized by Google

TABLE 4.—POPULATION OF COUNTIES BY MINOR CIVIL DIVISIONS: 1930, 1920, AND 1910—Continued

MINOR CIVIL DIVISION	1930	1920	1910
Union County—Con.			
Cove prec. 2	389	410	.....
Elgin prec. 1	461	534	.....
Elgin city, total	*728*	*1,043*	*1,120*
In Elgin prec. 1	*256*	*324*	.....
In Elgin prec. 2	*230*	*283*	.....
In Elgin prec. 3	*112*	*247*	.....
In Elgin prec. 4	*130*	*239*	.....
Elgin prec. 2	318	335	.....
Elgin prec. 3	334	426	.....
Elgin prec. 4	354	520	.....
Hilgard prec	182	127	.....
Hot Lake prec	314	313	.....
Imbler prec	452	452	.....
Imbler city	*205*	*206*	.....
Island prec	330	373	.....
Island City town	*116*	*141*	*166*
Kamela prec	114	90	.....
La Grande city, total	8,050	6,913	4,843
La Grande prec. 1	*395*	.....	.....
La Grande prec. 2	*472*	.....	.....
La Grande prec. 3	*621*	.....	.....
La Grande prec. 4	*839*	.....	.....
La Grande prec. 7	*1,245*	.....	.....
La Grande prec. 8	*798*	.....	.....
La Grande prec. 9	*621*	.....	.....
La Grande prec. 10	*707*	.....	.....
La Grande prec. 11	*627*	.....	.....
La Grande prec. 12	*910*	.....	.....
La Grande prec. 13	*915*	.....	.....
La Grande prec. 5	899	.....	.....
La Grande prec. 6	786	.....	.....
Perry prec	145	272	.....
Powder prec. 1	393	676	.....
North Powder town, total	*558*	*613*	*455*
In Powder prec. 1	*148*	*321*	.....
In Powder prec. 2	*405*	*292*	.....
Powder prec. 2	570	350	.....
Starkey prec	107	63	.....
Summerville prec	477	501	.....
Summerville town	*116*	*116*	*287*
Union prec. 1	333	309	.....
Union city, total	*1,107*	*1,319*	*1,483*
In Union prec. 1	*190*	*208*	.....
In Union prec. 2	*345*	*399*	.....
In Union prec. 3	*265*	*372*	.....
In Union prec. 4	*307*	*340*	.....
Union prec. 2	405	444	.....
Union prec. 3	391	525	.....
Union prec. 4	481	454	.....
Wallowa County [29]	**7,814**	**9,778**	**8,364**
Butte prec	293	111	.....
Divide prec	124	77	.....
Enterprise prec. 1	482	364	.....
Enterprise city, total	*1,379*	*1,895*	*1,242*
In Enterprise prec. 1	*156*	*204*	.....
In Enterprise prec. 2	*326*	*417*	.....
In Enterprise prec. 3	*224*	*250*	.....
In Enterprise prec. 4	*450*	*638*	.....
In Enterprise prec. 5	*223*	*386*	.....
Enterprise prec. 2	456	490	.....
Enterprise prec. 3	424	350	.....
Enterprise prec. 4	608	722	.....
Enterprise prec. 5	317	621	.....
Evans prec	318	266	.....
Flora prec	208	328	.....
Grouse prec	171	287	.....
Imnaha prec	142	193	.....
Wallowa County—Con.			
Joseph prec. 1	506	.....	.....
Joseph city, total	*504*	*770*	*725*
In Joseph prec. 1	*219*	.....	.....
In Joseph prec. 2	*285*	.....	.....
Joseph prec. 2	495	.....	.....
Lostine prec	314	398	.....
Lostine town	*176*	*244*	*220*
Lost Prairie prec	114	147	.....
Maxville prec	203	.....	.....
Mud Creek prec	53	83	.....
Paradise prec	147	300	.....
Park prec	103	107	.....
Pine Creek prec	135	253	.....
Pittsburg prec	61	59	.....
Powwatka prec	75	79	.....
Prairie Creek prec	272	342	.....
Promise prec	161	245	.....
Smith Mountain prec	131	458	.....
Wallowa prec. 1	297	.....	.....
Wallowa city, total	*749*	*894*	*793*
In Wallowa prec. 1	*197*	.....	.....
In Wallowa prec. 2	*176*	.....	.....
In Wallowa prec. 5	*376*	.....	.....
Wallowa prec. 2	388	.....	.....
Wallowa prec. 3	816	.....	.....
Wasco County	**12,646**	**[30]13,648**	**16,336**
Antelope prec	356	491	.....
Antelope city	*136*	*199*	*175*
Bake Oven prec	43	93	.....
Boyd prec	163	194	.....
Columbia prec	286	284	.....
Criterion prec [30]	43	177	.....
Deschutes prec	95	89	.....
East Dalles prec [30]	188	[30] 103	.....
East Dufur prec	294	490	.....
Dufur town, total	*582*	*583*	*525*
In East Dufur prec	*249*	*369*	.....
In West Dufur prec	*133*	*164*	.....
Eight Mile prec	115	177	.....
Friend prec	122	249	.....
Friend town	*21*	*35*	.....
Jersey prec [30]	73	.....	.....
Kingsley prec	106	172	.....
Maupin prec	494	351	.....
Maupin town	*249*	*198*	.....
Mosier prec	501	654	.....
Mosier city	*192*	*259*	.....
Mountain prec	133	218	.....
Nansene prec	108	114	.....
Ramsay prec	172	276	.....
Shaniko prec	228	259	.....
Shaniko town	*100*	*124*	*495*
Sherar prec	106	96	.....
South Dalles prec	221	[30] 244	.....
The Dalles city, total [30]	5,883	5,807	4,880
The Dalles prec. 1	*755*	*554*	.....
The Dalles prec. 2	*433*	*563*	.....
The Dalles prec. 3	*235*	*279*	.....
The Dalles prec. 4	*420*	*488*	.....
The Dalles prec. 5	*245*	*277*	.....
The Dalles prec. 6	*393*	*490*	.....
The Dalles prec. 7	*583*	*500*	.....
The Dalles prec. 8	*492*	*461*	.....
The Dalles prec. 9	*528*	*507*	.....
The Dalles prec. 10	*819*	*691*	.....
The Dalles prec. 11	*982*	*476*	.....
Thompsons prec	514	480	.....
Tygh Valley prec	163	274	.....

[29] WALLOWA.—County redistricted in 1929; comparative figures shown wherever possible.

[30] WASCO.—County total for 1920 includes population (77) of Celilo precinct, annexed to East Dalles precinct in 1929. Jersey precinct organized from part of Criterion precinct in 1929. That part of Warm Springs Indian Reservation in Wasco County in 1920, is shown as "Balance of County" in 1930. Precinct totals for 1920 for East Dalles, South Dalles, and West Dalles are exclusive of population (240, 293, and 18, respectively) of parts of The Dalles city, reported as included in these precincts in 1920.

Digitized by Google

TABLE 4.—POPULATION OF COUNTIES BY MINOR CIVIL DIVISIONS: 1930, 1920, AND 1910—Continued

MINOR CIVIL DIVISION	1930	1920	1910
Wasco County—Contd.			
Wamic prec.	271	289	-------
Wapinitia prec.	404	426	-------
West Dalles prec.	936	[10]876	-------
West Dufur prec.	204	264	-------
Dufur town (see East Dufur prec.).			
White River prec.	75	108	-------
Balance of County [10]	349	316	-------
Washington County [11]	30,276	28,376	21,522
Prec. 1, Aloha	1,241	957	-------
Prec. 2, Banks	672	940	-------
Banks city [11]	*509*	-------	-------
Prec. 3, East Beaverton	1,391	716	-------
Beaverton city, total	*1,138*	*580*	*386*
In prec. 3, East Beaverton	*425*	*202*	-------
In prec. 4, West Beaverton	*713*	*378*	-------
Prec. 4, West Beaverton	1,363	885	-------
Prec. 5, Blooming	377	410	-------
Prec. 6, Buxton	561	852	-------
Prec. 7, Cedar Mills	716	686	-------
Prec. 8, Cherry Grove	214	437	-------
Prec. 9, Cochran	44	-------	-------
Prec. 10, Connell	563	541	-------
Prec. 11, North Cornelius	462	436	-------
Cornelius city, total	*487*	*494*	*459*
In prec. 11, North Cornelius	*222*	*212*	-------
In prec. 12, South Cornelius	*265*	*282*	-------
Prec. 12, South Cornelius	493	523	-------
Prec. 13, Dilley	473	436	-------
Prec. 14, N. E. Forest Grove	761	608	-------
Forest Grove city, total	*1,859*	*1,915*	*1,778*
In prec. 14, N. E. Forest Grove	*362*	*419*	-------
In prec. 15, N. W. Forest Grove	*466*	*445*	-------
In prec. 16, S. E. Forest Grove	*425*	*659*	-------
In prec. 17, S. W. Forest Grove	*616*	*392*	-------
Prec. 15, N. W. Forest Grove	842	770	-------
Prec. 16, S. E. Forest Grove	586	811	-------
Prec. 17, S. W. Forest Grove	731	456	-------
Prec. 18, Gales Creek	792	695	-------
Prec. 19, Garden Home	833	615	-------
Prec. 20, East Gaston	517	499	-------
Gaston town, total	*227*	*221*	-------
In prec. 20, East Gaston	*2*	-------	-------
In prec. 21, West Gaston	*225*	*221*	-------
Prec. 21, West Gaston	528	618	-------
Prec. 22, Grabel	593	-------	-------
Hillsboro city, total	3,039	2,468	2,016
Prec. 23, N. Hillsboro	*1,029*	-------	-------
Prec. 24, S. E. Hillsboro	*1,093*	-------	-------
Prec. 25, S. W. Hillsboro	*917*	-------	-------
Prec. 26, Kinton	442	374	-------
Prec. 27, Laurel	650	693	-------
Prec. 28, Leisy	581	-------	-------
Prec. 29, Manning	313	300	-------
Prec. 30, Metzger	746	524	-------
Prec. 31, Middleton	752	643	-------
Prec. 32, Mountain	312	199	-------
Washington County—Continued.			
Prec. 33, Mulloy	258	198	-------
Prec. 34, East North Plains	711	561	-------
Prec. 35, West North Plains	513	504	-------
Prec. 36, Orenco	598	673	-------
Orenco city	*40*	*325*	-------
Prec. 37, Purdin	366	414	-------
Prec. 38, Reedville	811	533	-------
Prec. 39, Roy	620	421	-------
Prec. 40, Scholls	606	544	-------
Prec. 41, Sherwood	534	360	-------
Sherwood town	*882*	*320*	*115*
Prec. 42, North Tigard	883	543	-------
Prec. 43, South Tigard	854	680	-------
Prec. 44, Timber	624	580	-------
Prec. 45, Tualatin	895	721	-------
Tualatin city	*193*	*234*	-------
Prec. 46, Verboort	414	456	-------
Wheeler County	2,799	2,791	2,434
Bridge Creek prec.	68	47	-------
Clarno prec.	85	142	-------
Fossil prec. [12]	846	764	-------
Fossil town	*538*	*519*	*421*
Kinzua prec. [12]	412	-------	-------
Lost Valley prec. [12]	23	48	-------
Mitchell prec.	389	464	-------
Mitchell town	*211*	*224*	*210*
Mountain prec.	76	68	-------
Richmond prec.	153	130	-------
Rock Creek prec.	74	102	-------
Service Creek prec.	103	117	-------
Spray prec.	306	483	-------
Twickenham prec.	71	106	-------
Ward prec.	19	44	-------
Waterman prec.	41	69	-------
Winlock prec. [12]	70	207	-------
Yamhill County [13]	22,036	20,529	18,285
Prec. 1	490	485	-------
Prec. 2	380	350	-------
Newberg city, total	2,951	2,506	2,200
Prec. 3	*481*	-------	-------
Prec. 4	*589*	-------	-------
Prec. 5	*733*	-------	-------
Prec. 6	*570*	-------	-------
Prec. 38	*638*	-------	-------
Prec. 7	331	-------	-------
Prec. 8	612	-------	-------
Prec. 9	745	649	-------
Dundee city	*232*	*193*	*196*
Prec. 10	600	672	-------
Dayton city, total	*375*	*448*	*463*
In prec. 10	*262*	*353*	*125*
In prec. 11	*113*	*95*	*328*
Prec. 11	680	725	-------
Prec. 12	771	749	-------
Prec. 13	545	504	-------
Amity city, total	*488*	*522*	*407*
In prec. 13	*280*	*291*	-------
In prec. 14	*158*	*231*	-------
Prec. 14	376	482	-------
Prec. 15	298	364	-------
McMinnville city, total	2,917	2,767	2,400
Prec. 16	*539*	-------	-------
Prec. 17	*492*	-------	-------
Prec. 18	*516*	-------	-------
Prec. 19	*472*	-------	-------
Prec. 42	*511*	-------	-------
Prec. 43	*577*	-------	-------
Prec. 20	239	159	-------

[10] WASCO.—For footnote, see preceding page.

[11] WASHINGTON.—County redistricted in 1929; comparative figures shown wherever possible. Banks city incorporated in 1920.

[12] WHEELER.—Kinzua precinct organized from parts of Fossil, Lost Valley, and Winlock precincts in 1929.

[13] YAMHILL.—County redistricted in 1929; comparative figures shown wherever possible.

Digitized by Google

TABLE 4.—POPULATION OF COUNTIES BY MINOR CIVIL DIVISIONS: 1930, 1920, AND 1910—Continued

MINOR CIVIL DIVISION	1930	1920	1910	MINOR CIVIL DIVISION	1930	1920	1910
Yamhill County—Con.				**Yamhill County—Con.**			
Prec. 21	647	755	.....	Prec. 30	252	105	.....
Lafayette city	*350*	*410*	*412*	*Sheridan city, total*	*1,008*	*979*	*1,021*
Prec. 22	459	678	.....	*In prec. 30*	*185*	.....	.....
Carlton city, total	*749*	*552*	*386*	*In prec. 31*	*463*	.....	.....
In prec. 22	*260*	*364*	.....	*In prec. 39*	*380*	.....	.....
In prec. 25	*489*	*188*	.....	Prec. 31	766	210	.....
Prec. 23	637	659	.....	Prec. 32	239	158	.....
Yamhill city, total	*390*	*365*	*525*	Prec. 33	159	83	.....
In prec. 23	*257*	*232*	*264*	*Willamina city, total*	*360*	*247*	*376*
In prec. 24	*133*	*134*	*61*	*In prec. 33*	*119*	*83*	.....
Prec. 24	1,255	1,114	.....	*In prec. 34*	*241*	*164*	.....
Prec. 25	812	395	.....	Prec. 34	662	549	.....
Carlton city (see prec. 22).				Prec. 35	437	335	.....
				Prec. 36	356	.....	.....
Prec. 26	476	79	.....	Prec. 37	522	.....	.....
Prec. 27	278	236	.....	Prec. 39	548	175	.....
Prec. 28	329	483	.....	Prec. 40	183	169	.....
Prec. 29	426	426	.....	Prec. 41	649	.....	.....

Incorporated places.—Table 5 shows the population of the incorporated places (cities and towns) in Oregon in 1930 and 1920. In this table the places are arranged in alphabetical order, each followed by the name of the county in which the city or town is located. In Table 6 the population of the more important places is presented by wards, and in Table 7 the population of Portland city by precincts.

TABLE 5.—POPULATION OF INCORPORATED PLACES: 1930 AND 1920

[The population of these places in 1910 is given in Table 4]

CITY OR TOWN	County	1930	1920	CITY OR TOWN	County	1930	1920
Adams	Umatilla	178	198	Cornelius	Washington	487	494
Albany	Linn	5,325	4,840	Cornucopia	Baker	10	(1)
Amity	Yamhill	438	522	Corvallis	Benton	7,585	5,752
Antelope	Wasco	136	199	Cottage Grove	Lane	2,473	1,919
Arlington	Gilliam	601	520	Cove	Union	307	399
Ashland	Jackson	4,544	4,283	Creswell	Lane	345	273
Astoria	Clatsop	10,349	14,027	Dallas	Polk	2,975	2,701
Athena	Umatilla	504	621	Dayton	Yamhill	375	448
Aumsville	Marion	153	171	Dayville	Grant	106	117
Aurora	Marion	215	229	Donald	Marion	114	126
Austin	Grant	59	149	Drain	Douglas	497	607
Baker	Baker	7,858	7,729	Drewsey	Harney	60	83
Bandon	Coos	1,516	1,440	Dufur	Wasco	382	533
Banks	Washington	209	.....	Dundee	Yamhill	232	193
Barlow	Clackamas	40	42	Eagle Point	Jackson	211	128
Bay City	Tillamook	427	511	Eastside	Coos	556	453
Beaverton	Washington	1,138	580	Echo	Umatilla	311	501
Bend	Deschutes	8,848	5,415	Elgin	Union	728	1,043
Boardman	Morrow	100	.....	Empire	Coos	493	182
Bonanza	Klamath	141	77	Enterprise	Wallowa	1,379	1,895
Bourne	Baker	1	30	Estacada	Clackamas	524	483
Brownsville	Linn	746	763	Eugene	Lane	18,901	10,593
Burns	Harney	2,599	1,022	Fairview	Multnomah	266	184
Butte Falls	Jackson	298	166	Falls City	Polk	494	994
Canby	Clackamas	744	852	Florence	Lane	339	317
Canyon City	Grant	268	354	Forest Grove	Washington	1,859	1,915
Canyonville	Douglas	167	156	Fossil	Wheeler	538	519
Carlton	Yamhill	749	552	Freewater	Umatilla	732	664
Central Point	Jackson	821	582	Friend	Wasco	21	35
Chiloquin	Klamath	481	.....	Gaston	Washington	227	221
Clatskanie	Columbia	739	1,171	Gearhart	Clatsop	125	127
Coburg	Lane	203	270	Gervais	Marion	254	268
Columbia City	Columbia	310	.....	Gladstone	Clackamas	1,348	1,069
Condon	Gilliam	940	1,127	Glendale	Douglas	516	548
Coquille	Coos	2,732	1,642	Goble	Columbia	91	117

[1] Not returned separately.

Digitized by Google

TABLE 5.—POPULATION OF INCORPORATED PLACES: 1930 AND 1920—Continued

[The population of these places in 1910 is given in Table 4]

CITY OR TOWN	County	1930	1920
Gold Hill	Jackson	502	422
Granite	Grant	45	55
Grants Pass	Josephine	4,666	3,151
Grass Valley	Sherman	208	317
Greenhorn	Baker	11	5
Gresham	Multnomah	1,635	1,103
Haines	Baker	431	503
Halfway	Baker	351	324
Halsey	Linn	300	339
Hammond	Clatsop	244	547
Hardman	Morrow	120	193
Harney	Harney	16	23
Harrisburg	Linn	575	573
Helix	Umatilla	193	200
Heppner	Morrow	1,190	1,324
Hermiston	Umatilla	608	655
Hillsboro	Washington	3,039	2,408
Hood River	Hood River	2,757	3,195
Hubbard	Marion	350	320
Huntington	Baker	803	606
Imbler	Union	203	206
Independence	Polk	1,248	1,143
Ione	Morrow	283	439
Island City	Union	116	141
Jacksonville	Jackson	706	489
Jefferson	Marion	391	417
John Day	Grant	432	321
Jordan Valley	Malheur	306	355
Joseph	Wallowa	501	770
Junction City	Lane	922	687
Juntura	Malheur	136	127
Klamath Falls	Klamath	16,093	4,801
Lafayette	Yamhill	350	410
La Grande	Union	8,050	6,915
Lakeside	Coos	92	-------
Lakeview	Lake	1,799	1,139
Lebanon	Linn	1,851	1,865
Lexington	Morrow	180	264
Lonerock	Gilliam	82	73
Long Creek	Grant	139	148
Lostine	Wallowa	176	244
McMinnville	Yamhill	2,917	2,767
Madras	Jefferson	291	337
Malin	Klamath	215	-------
Marshfield	Coos	5,287	4,034
Maupin	Wasco	249	108
Medford	Jackson	11,007	5,756
Merrill	Klamath	306	237
Metolius	Jefferson	38	94
Milton	Umatilla	1,576	1,747
Milwaukie	Clackamas	1,767	1,172
Mitchell	Wheeler	211	224
Molalla	Clackamas	655	496
Monmouth	Polk	906	582
Monroe	Benton	227	191
Monument	Grant	97	147
Moro	Sherman	352	418
Mosier	Wasco	192	259
Mount Angel	Marion	979	936
Myrtle Creek	Douglas	401	385
Myrtle Point	Coos	1,362	934
Nehalem	Tillamook	245	192
Newberg	Yamhill	2,951	2,566
Newport	Lincoln	1,530	980
North Bend	Coos	4,012	3,268
North Powder	Union	553	613
Nyssa	Malheur	821	563
Oakland	Douglas	421	516
Ontario	Malheur	1,941	2,039
Oregon City	Clackamas	5,761	5,686
Oreneo	Washington	40	335
Oswego	Clackamas	1,285	1,818
Paisley	Lake	259	257
Pendleton	Umatilla	6,621	6,837
Philomath	Benton	694	591
Phoenix	Jackson	439	159
Pilot Rock	Umatilla	275	361
Portland	Multnomah	301,815	258,288
Prairie City	Grant	428	643
Prineville	Crook	1,027	1,144
Rainier	Columbia	1,353	1,287
Redmond	Deschutes	994	585
Reedsport	Douglas	1,178	850
Richland	Baker	212	244
Riddle	Douglas	195	268
Rogue River	Jackson	286	211
Roseburg	Douglas	4,362	4,258
St. Helens	Columbia	3,994	2,220
St. Paul	Marion	148	160
Salem	Marion	26,266	17,679
Sandy	Clackamas	284	242
Scappoose	Columbia	248	-------
Scio	Linn	258	300
Scotts Mills	Marion	153	208
Seaside	Clatsop	1,565	1,802
Shaniko	Wasco	100	124
Sheridan	Yamhill	1,008	979
Sherwood	Washington	382	320
Silver Lake	Lake	122	126
Silverton	Marion	2,462	2,251
Sodaville	Linn	77	72
Springfield	Lane	2,364	1,855
Stanfield	Umatilla	294	278
Stayton	Marion	797	649
Sublimity	Marion	214	172
Summerville	Union	116	118
Sumpter	Baker	154	219
Sutherlin	Douglas	457	515
Sweet Home	Linn	189	175
Talent	Jackson	421	278
The Dalles	Wasco	5,883	5,897
Tillamook	Tillamook	2,549	1,964
Toledo	Lincoln	2,137	678
Troutdale	Multnomah	227	191
Tualatin	Washington	193	234
Turner	Marion	283	289
Umatilla	Umatilla	345	390
Union	Union	1,107	1,319
Vale	Malheur	922	935
Vernonia	Columbia	1,625	142
Waldport	Lincoln	367	181
Wallowa	Wallowa	749	894
Warrenton	Clatsop	683	730
Wasco	Sherman	400	701
Westfall	Malheur	6	92
West Linn	Clackamas	1,956	1,628
Weston	Umatilla	384	595
West Salem	Polk	974	208
Wheeler	Tillamook	280	(1)
Whitney	Baker	36	97
Willamina	Yamhill	360	247
Woodburn	Marion	1,675	1,656
Yamhill	Yamhill	390	366
Yoncalla	Douglas	252	232

[1] Not returned separately.

Digitized by Google

Table 6.—Population of Cities of 5,000 or Over by Wards: 1930

City and ward	1930
Albany city	**5,325**
Ward 1	1,975
Ward 2	1,309
Ward 3	2,041
Astoria city	**10,349**
Ward 1	3,691
Ward 2	2,644
Ward 3	2,814
Ward 4	1,200
Baker city	**7,858**
Ward 1	982
Ward 2	1,371
Ward 3	1,585
Ward 4	996
Ward 5	1,021
Depot ward	1,182
South Baker ward	721
Bend city (Not reported by wards.)	**8,848**
Corvallis city	**7,885**
Ward 1	2,300
Ward 2	1,723
Ward 3	3,562
Eugene city	**18,901**
Ward 1	6,108
Ward 2	3,556
Ward 3	4,795
Ward 4	4,442
Klamath Falls city	**16,093**
Ward 1	1,647
Ward 2	2,537
Ward 3	3,199
Ward 4	6,169
Ward 5	2,541
La Grande city (Not reported by wards.)	**8,050**
Marshfield city (Not reported by wards.)	**5,287**
Medford city	**11,007**
Ward 1	2,530
Ward 2	3,306
Ward 3	2,707
Ward 4	2,464
Oregon City	**5,761**
Ward 1	1,503
Ward 2	873
Oregon City—Con.	
Ward 3	1,580
Ward 4	1,805
Pendleton city	**6,691**
Ward 1	1,309
Ward 2	1,448
Ward 3	1,079
Ward 4	2,785
Portland city (Not reported by wards. See table which follows.)	**301,815**
Salem city	**26,268**
Ward 1	3,386
Ward 2	2,420
Ward 3	1,913
Ward 4	3,363
Ward 5	4,631
Ward 6	7,159
Ward 7	3,394
The Dalles city	**5,883**
Ward 1	1,362
Ward 2	1,280
Ward 3	1,388
Ward 4	1,853

Table 7.—Population of Portland City by Precincts: 1930

Precinct	Population
Portland city	**301,815**
1	758
2	852
3	569
4	622
5	796
6	680
7	630
8	634
9	1,141
10	749
11	798
12	644
13	568
14	607
15	659
16	546
17	584
18	403
19	624
20	538
21	453
22	446
23	621
24	668
25	554
26	539
27	849
28	783
29	389
30	434
31	489
32	357
33	617
34	662
35	2,715
36	338
37	454
38	190
39	330
40	1,093
41	1,004
42	520
43	505
44	641
45	584
46	644
47	175
48	681
49	663
50	410
51	546
52	533
53	440
54	467
55	574
56	422
57	460
58	286
59	467
60	494
61	631
62	1,780
63	468
64	435
65	545
66	359
67	387
68	515
69	421
70	368
71	423
72	309
73	410
74	664
75	560
76	385
77	326
78	614
79	575
80	474
81	457
82	391
83	563
84	1,522
85	856
86	613
87	750
88	488
89	370
90	311
91	680
92	604
93	248
94	571
95	941
96	1,230
97	618
98	530
99	568
100	931
101	630
102	647
103	691
118	438
119	611
120	487
121	719
122	539
123	430
124	519
125	593

Digitized by Google

TABLE 7.—POPULATION OF PORTLAND CITY BY PRECINCTS: 1930—Continued

Precinct	Population	Precinct	Population	Precinct	Population
126	647	205	731	283	1,002
127	652	206	398	284	573
128	678	207	504	285	707
129	370	208	687	285½	717
130	440	209	636	286	436
131	376	210	448	287	453
131½	418	210½	442	288	651
132	759	211	598	289	458
132½	520	212	511	290	603
133	627	213	525	291	556
134	199	214	341	292	550
135	692	214½	364	292½	491
136	466	215	591	293	805
137	681	216	733	294	468
138	624	217	509	295	476
138½	784	218	461	296	510
139	933	219	460	297	456
140	512	220	589	298	504
141	663	221	428	299	755
142	760	222	426	300	647
143	862	223	745	301	416
144	479	226	756	302	567
145	942	227	560	303	614
146	774	228	690	304	562
147	520	229	285	305	676
148	614	230	519	306	643
149	867	231	409	307	680
150	544	232	540	308	670
151	967	233	639	309	854
152	712	234	404	310	640
153	648	235	557	311	468
154	675	236	514	312	257
155	654	237	612	313	473
156	730	238	610	314	297
157	779	239	583	315	477
158	708	240	666	316	433
159	745	241	695	317	888
160	962	242	504	318	640
161	431	243	376	320	821
162	543	244	417	321	430
163	426	245	353	322	647
164	617	246	509	323	393
165	760	247	509	324	433
166	726	248	571	325	479
167	432	249	427	326	482
168	621	250	347	327	536
169	728	251	422	328	340
170	516	252	565	329	343
171	396	253	498	330	441
172	433	254	359	331	588
173	823	255	656	332	356
174	790	256	304	333	348
175	653	257	574	334	575
176	723	258	638	335	431
177	902	259	438	336	314
178	729	260	866	337	522
179	486	261	614	338	575
180	844	262	773	339	476
181	689	263	946	340	457
182	377	264	484	341	540
183	757	264½	497	341½	708
184	625	265	763	342	493
185	595	266	570	343	677
186	951	267	509	344	681
187	552	268	694	345	537
188	343	269	537	346	481
189	659	270	480	347	634
190	622	271	417	348	529
191	622	272	994	349	613
192	701	273	674	350	670
193	1,014	273½	726	351	771
194	790	274	694	352	783
195	645	274½	558	353	714
196	966	275	666	353½	730
197	631	276	883	354	347
198	737	277	764	354½	578
199	632	278	835	355	582
200	763	279	483	355½	554
201	768	280	621	356	702
202	588	281	364	357	762
203	293	282	543	357½	674
204	639				

Digitized by Google

TABLE 7.—POPULATION OF PORTLAND CITY BY PRECINCTS: 1930—Continued

Precinct	Population	Precinct	Population	Precinct	Population
358	465	404	617	446½	540
358½	573	405	574	447	794
359	574	406	832	448	886
360	440	407	1,088	449	678
361	531	408	1,006	450	778
362	612	409	552	451	796
363	548	410	573	451½	435
364	666	411	622	452	660
365	734	412	607	453	669
366	815	413	494	454	636
367	637	414	942	455	636
368	471	415	679	455½	396
369	670	415½	395	456	570
370	705	416	621	457	632
371	540	417	616	458	1,010
372	531	418	560	459	716
373	528	419	669	460	721
374	422	420	710	460½	534
375	469	421	682	461	862
376	403	422	529	462	741
377	342	423	553	463	1,003
378	379	424	596	464	965
379	472	425	374	465	768
380	557	425½	585	465½	382
381	531	426	425	466	1,019
382	382	427	838	467	619
383	291	427½	652	468	472
384	317	428	769	469	672
385	823	429	952	470	710
386	476	430	1,016	471	657
387	482	431	394	472	933
388	630	432	664	473	684
389	625	433	859	474	672
390	747	434	703	475	610
391	632	435	568	476	764
392	606	436	482	477	972
393	511	437	750	478	833
394	532	438	660	479	571
395	442	439	775	480	476
396	694	440	827	481	778
397	579	441	423	482	612
398	549	441½	488	483	879
399	572	442	605	484	742
400	983	443	553	485	485
401	519	444	587	486	1,102
402	514	445	878	489	529
403	627	446	849		

Digitized by Google

PENNSYLVANIA

CONTENTS

	Page
Map	926
Table 1.—Population of Pennsylvania: 1790 to 1930	927
Table 2.—Population of principal cities and boroughs from earliest census to 1930	928
Table 3.—Area and population of counties: 1890 to 1930	935
Table 4.—Population of counties by minor civil divisions: 1930, 1920, and 1910	936
Table 5.—Population of incorporated places: 1930 and 1920	958
Table 6.—Population of cities and boroughs of 5,000 or over by wards: 1930	967

Digitized by Google

PENNSYLVANIA

Digitized by Google

POPULATION—PENNSYLVANIA

NUMBER AND DISTRIBUTION OF INHABITANTS

Population of the State.—Pennsylvania was one of the original thirteen States. Its population on April 1, 1930, according to the Fifteenth Census, was 9,631,350, which represents an increase of 911,333, or 10.5 per cent, as compared with the population on January 1, 1920. The total land area of the State, as shown in Table 3, is 44,832 square miles. The average number of inhabitants per square mile in 1930 was 214.8, as compared with 194.5 in 1920.

Table 1 shows the population of Pennsylvania from 1790, the year of the first Federal census, to 1930, together with the increase during each decade.

TABLE 1.—POPULATION OF PENNSYLVANIA: 1790 TO 1930

CENSUS YEAR	Population	INCREASE OVER PRECEDING CENSUS	
		Number	Per cent
1930	9,631,350	911,333	10.5
1920	8,720,017	1,054,906	13.8
1910	7,665,111	1,362,996	21.6
1900	6,302,115	1,044,002	19.9
1890	5,258,113	975,222	22.8
1880	4,282,891	760,940	21.6
1870	3,521,951	615,736	21.2
1860	2,906,215	594,429	25.7
1850	2,311,786	587,753	34.1
1840	1,724,033	375,800	27.9
1830	1,348,233	298,775	28.5
1820	1,049,458	239,367	29.5
1810	810,091	207,726	34.5
1800	602,365	167,992	38.7
1790	434,373		

Counties and minor civil divisions.—In the tables which follow (Tables 2 to 6) the population of Pennsylvania is shown by counties, townships, cities, and other incorporated places, with some comparative figures from previous censuses.

Cities of 10,000 or more.—There are 92 cities and boroughs in the State which had a population of 10,000 or more in 1930. Table 2 shows for these places the population at each census for which figures are available, together with the increase or decrease during each decade. Philadelphia, the largest city in the State and the third city in the United States, has a population of 1,950,961, representing an increase of 127,182, or 7.0 per cent, over its population in 1920. Pittsburgh, the second city in the State, has 669,817 inhabitants, having increased by 81,474, or 13.8 per cent, since 1920. Three other cities, Scranton, Erie, and Reading, have more than 100,000 inhabitants. There are 10 cities in the population group between 50,000 and 100,000. These cities, in the order of their population, are Allentown, Wilkes-Barre, Altoona, Harrisburg, Johnstown, Lancaster, Chester, Bethlehem, York, and McKeesport.

Digitized by Google

Table 2.—Population of Principal Cities and Boroughs from Earliest Census to 1930

[A minus sign (−) denotes decrease]

City or borough and census year	Population	Increase over preceding census	
		Number	Per cent
Aliquippa borough: [1]			
1930	27,116	24,185	825.1
1920	2,931	1,188	68.2
1910	1,743	1,123	181.1
1900	620		
Allentown city:			
1930	92,563	19,091	25.9
1920	73,502	21,589	41.6
1910	51,913	16,497	46.6
1900	35,416	10,188	40.4
1890	25,228	7,165	39.7
1880	18,063	4,179	30.1
1870	13,884	5,859	73.0
1860	8,025	4,246	112.4
1850	3,779	1,286	51.6
1840	2,493	949	61.5
1830	1,544		
Altoona city:			
1930	82,054	21,723	36.0
1920	60,331	8,204	15.7
1910	52,127	13,154	33.8
1900	38,973	8,636	28.5
1890	30,337	10,027	33.9
1880	19,710	9,100	85.8
1870	10,610	7,019	195.5
1860	3,591		
Ambridge borough:			
1930	20,227	7,497	72.8
1920	12,730	7,525	144.6
1910	5,205		
Arnold borough:			
1930	10,575	4,455	72.8
1920	6,120	4,302	236.6
1910	1,818	392	27.5
1900	1,426		
Beaver Falls city: [2]			
1930	17,147	4,345	33.9
1920	12,802	611	5.0
1910	12,191	2,137	21.3
1900	10,054	319	3.3
1890	9,735	4,631	90.7
1880	5,104	1,992	64.0
1870	3,112		
Bellevue borough:			
1930	10,252	2,054	25.1
1920	8,198	1,875	29.7
1910	6,323	2,907	85.1
1900	3,416	1,998	140.9
1890	1,418	503	55.0
1880	915	531	138.3
1870	384		
Berwick borough:			
1930	12,660	479	3.9
1920	12,181	6,824	127.4
1910	5,357	1,441	36.8
Berwick borough—Continued.			
1900	3,916	1,215	45.0
1890	2,701	606	28.0
1880	2,095	1,172	127.0
1870	923		
Bethlehem city: [3]			
1930	57,892	7,534	15.0
1920	50,358	37,521	292.3
1910	12,837	5,544	76.0
1900	7,293	531	7.9
1890	6,762	1,569	30.2
1880	5,193	681	15.1
1870	4,512	1,646	57.4
1860	2,866	1,350	89.1
1850	1,516		
Braddock borough:			
1930	19,329	−1,550	−7.4
1920	20,879	1,522	7.9
1910	19,357	3,703	23.7
1900	15,654	7,093	82.9
1890	8,561	5,251	158.6
1880	3,310	2,020	156.6
1870	1,290		
Bradford city:			
1930	19,306	3,781	24.4
1920	15,525	981	6.7
1910	14,544	−485	−3.2
1900	15,029	4,515	42.0
1890	10,514	1,317	14.3
1880	9,197		
Bristol borough:			
1930	11,799	1,526	14.9
1920	10,273	1,017	11.0
1910	9,256	2,152	30.3
1900	7,104	551	8.4
1890	6,553	1,280	24.3
1880	5,273	2,004	61.3
1870	3,269	−45	−1.4
1860	3,314	744	28.9
1850	2,570	1,132	78.7
1840	1,438	176	13.9
1830	1,262	354	39.0
1820	908	280	44.6
1810	628	117	22.9
1800	511		
Butler city:			
1930	23,568	−210	−0.9
1920	23,778	3,050	14.7
1910	20,728	9,875	91.0
1900	10,853	2,119	24.3
1890	8,734	5,571	176.1
1880	3,163	1,228	63.5
1870	1,935	536	38.3
1860	1,399	251	21.9
1850	1,148	287	33.3
1840	861	281	48.4
1830	580	355	157.8
1820	225		

[1] Aliquippa and Woodlawn boroughs consolidated as Aliquippa borough in 1928. Combined population for 1920 and prior census years is as follows: 1920, 15,426; 1910, 5,139.

[2] Beaver Falls and College Hill boroughs consolidated as Beaver Falls city in 1930. Combined population for 1920 and prior census years is as follows: 1920, 15,445; 1910, 13,978; 1900, 10,944.

[3] Bethlehem and South Bethlehem boroughs consolidated between 1910 and 1920. Combined population for 1910 and prior census years is as follows: 1910, 32,810; 1900, 23,999; 1890, 19,823; 1880, 10,118; 1870, 8,068. South Bethlehem not returned separately in 1860 and 1850.

Digitized by Google

TABLE 2.—POPULATION OF PRINCIPAL CITIES AND BOROUGHS FROM EARLIEST CENSUS TO 1930—Continued

[A minus sign (−) denotes decrease]

CITY OR BOROUGH AND CENSUS YEAR	Population	INCREASE OVER PRECEDING CENSUS	
		Number	Per cent
Canonsburg borough:			
1930	12,558	1,926	18.1
1920	10,632	6,741	173.2
1910	3,891	1,177	43.4
1900	2,714	601	28.4
1890	2,113	1,414	202.3
1880	699	58	9.0
1870	641	−9	−1.4
1860	650	23	3.7
1850	627	−60	−8.7
1840	687	−105	−13.3
1830	792	352	80.0
1820	440		
Carbondale city:			
1930	20,061	1,421	7.6
1920	18,640	1,600	9.4
1910	17,040	3,504	25.9
1900	13,536	2,703	25.0
1890	10,833	3,119	40.4
1880	7,714	1,321	20.7
1870	6,393		
1860	(4)		
1850	4,945		
Carlisle borough:			
1930	12,596	1,680	15.4
1920	10,916	613	5.9
1910	10,303	677	7.0
1900	9,626	2,006	26.3
1890	7,620	1,411	22.7
1880	6,209	−441	−6.6
1870	6,650	986	17.4
1860	5,664	1,083	23.6
1850	4,581		
Carnegie borough:			
1930	12,497	981	8.5
1920	11,516	1,567	15.1
1910	10,009	2,679	36.5
1900	7,330		
Chambersburg borough:			
1930	13,788	617	4.7
1920	13,171	1,371	11.6
1910	11,800	2,936	33.1
1900	8,864	1,001	12.7
1890	7,863	986	14.3
1880	6,877	569	9.0
1870	6,308	1,053	20.0
1860	5,255	1,920	57.6
1850	3,335	96	3.0
1840	3,239		
Charleroi borough:			
1930	11,260	−256	−2.2
1920	11,516	1,901	19.8
1910	9,615	3,685	62.1
1900	5,930		
Chester city:			
1930	59,164	1,134	2.0
1920	58,030	19,493	50.6
1910	38,537	4,549	13.4
1900	33,988	13,762	68.0
1890	20,226	5,229	34.9
1880	14,997	5,512	58.1
1870	9,485	4,854	104.8
1860	4,631	2,964	177.8
1850	1,667		
1840	(4)		
1830	847	190	28.9
1820	657		
Clairton city:[5]			
1930	15,291	9,027	144.1
1920	6,264	2,938	88.3
1910	3,326		
Coatesville city:			
1930	14,582	67	0.5
1920	14,515	3,431	31.0
1910	11,084	5,363	93.7
1900	5,721	2,041	55.5
1890	3,680	914	33.0
1880	2,766	741	36.6
1870	2,025		
Columbia borough:			
1930	12,349	513	4.7
1920	10,836	−618	−5.4
1910	11,454	−862	−7.0
1900	12,316	1,717	16.2
1890	10,599	2,287	27.5
1880	8,312	1,851	28.6
1870	6,461	1,454	29.0
1860	5,007	867	20.9
1850	4,140	1,421	52.3
1840	2,719	673	32.9
1830	2,046	155	8.2
1820	1,891		
Connellsville city:			
1930	13,290	−514	−3.7
1920	13,804	959	7.5
1910	12,845	5,685	79.4
1900	7,160	1,531	27.2
1890	5,629	2,020	56.0
1880	3,609	2,317	179.3
1870	1,292	296	29.7
1860	996		
Conshohocken borough:			
1930	10,815	2,334	27.5
1920	8,481	1,001	13.4
1910	7,480	1,718	29.8
1900	5,762	292	5.3
1890	5,470	909	19.9
1880	4,561	1,490	48.5
1870	3,071	1,330	76.4
1860	1,741	1,014	139.5
1850	727		
Coraopolis borough:			
1930	10,724	4,562	74.0
1920	6,162	910	17.3
1910	5,252	2,697	105.6
1900	2,555	1,593	165.6
1890	962		
Dickson City borough:			
1930	12,395	1,346	12.2
1920	11,049	1,718	18.4
1910	9,331	4,383	88.6
1900	4,948	1,938	59.1
1890	3,110	2,272	271.1
1880	838	447	114.3
1870	391		
Donora borough:			
1930	13,905	−226	−1.6
1920	14,131	5,957	72.9
1910	8,174		

[4] Not returned separately.

[5] Clairton, North Clairton, and Wilson boroughs consolidated in 1922, to form Clairton city. Combined population for 1920 is 10,777 and for 1910, 4,434.

Digitized by Google

Table 2.—Population of Principal Cities and Boroughs from Earliest Census to 1930—Continued

[A minus sign (−) denotes decrease]

City or borough and census year	Population	Increase over preceding census	
		Number	Per cent
Dormont borough:			
1930	13,190	6,735	104.3
1920	6,455	5,340	478.9
1910	1,115		
Du Bois city:			
1930	11,595	−2,086	−15.2
1920	13,681	1,058	8.4
1910	12,623	3,248	34.6
1900	9,375	3,226	52.5
1890	6,149		
Dunmore borough:			
1930	22,627	2,377	11.7
1920	20,250	2,635	15.0
1910	17,615	5,032	40.0
1900	12,583	4,268	51.3
1890	8,315	3,164	61.4
1880	5,151	840	19.5
1870	4,311		
Duquesne city:			
1930	21,396	2,385	12.5
1920	19,011	3,284	20.9
1910	15,727	6,691	74.0
1900	9,036		
Easton city:			
1930	34,468	655	1.9
1920	33,813	5,290	18.5
1910	28,523	3,285	13.0
1900	25,238	10,757	74.3
1890	14,481	2,557	21.4
1880	11,924	937	8.5
1870	10,987	2,043	22.8
1860	8,944	1,694	23.4
1850	7,250	2,385	49.0
1840	4,865	1,336	37.9
1830	3,529	1,159	48.9
1820	2,370	713	43.0
1810	1,657	612	58.8
1800	1,045		
Ellwood City borough:			
1930	12,323	3,565	37.6
1920	8,958	5,056	129.6
1910	3,902	1,659	74.0
1900	2,243		
Erie city:			
1930	115,967	22,505	24.2
1920	93,372	26,847	40.4
1910	66,525	13,792	26.2
1900	52,733	12,099	29.8
1890	40,634	12,897	46.5
1880	27,737	8,091	41.2
1870	19,646	10,227	108.6
1860	9,419	3,561	60.8
1850	5,858	2,446	71.7
1840	3,412	1,947	132.9
1830	1,465	830	130.7
1820	635	241	61.2
1810	394	313	386.4
1800	81		
Farrell borough:			
1930	14,359	−1,227	−7.9
1920	15,586	5,396	53.0
1910	10,190		
Franklin city:			
1930	10,254	284	2.8
1920	9,970	203	2.1
1910	9,767	2,450	33.5
1900	7,317	1,096	17.6
1890	6,221	1,211	24.2
1880	5,010	1,102	28.2
1870	3,908	2,605	199.9
1860	1,303	367	39.2
1850	936	341	57.3
1840	595		
Greensburg city:			
1930	16,508	1,475	9.8
1920	15,033	2,021	15.5
1910	13,012	6,504	99.9
1900	6,508	2,306	54.9
1890	4,202	1,702	68.1
1880	2,500	858	52.3
1870	1,642	254	18.3
1860	1,388	337	32.1
1850	1,051	251	31.4
1840	800	−10	−1.2
1830	810	39	5.1
1820	771	86	12.6
1810	685		
Hanover borough:			
1930	11,805	3,141	36.3
1920	8,664	1,607	22.8
1910	7,057	1,755	33.1
1900	5,302	1,556	41.5
1890	3,746	1,429	61.7
1880	2,317	478	26.0
1870	1,839	209	12.8
1860	1,630	420	34.7
1850	1,210	140	13.1
1840	1,070	64	6.4
1830	1,006	60	6.3
1820	946		
Harrisburg city:			
1930	80,339	4,422	5.8
1920	75,917	11,731	18.3
1910	64,186	14,019	27.9
1900	50,167	10,782	27.4
1890	39,385	8,623	28.0
1880	30,762	7,658	33.1
1870	23,104	9,699	72.4
1860	13,405	5,571	71.1
1850	7,834	1,834	31.0
1840	5,980	1,668	38.7
1830	4,312	1,322	44.2
1820	2,990	703	30.7
1810	2,287	815	55.4
1800	1,472		
Hazleton city:			
1930	36,765	4,488	13.9
1920	32,277	6,825	26.8
1910	25,452	11,222	78.9
1900	14,230	2,358	19.9
1890	11,872	4,937	71.2
1880	6,935	2,618	60.6
1870	4,317	2,610	152.9
1860	1,707		
Homestead borough:			
1930	20,141	−311	−1.5
1920	20,452	1,739	9.3
1910	18,713	6,159	49.1
1900	12,554	4,643	58.7
1890	7,911		

Digitized by Google

TABLE 2.—POPULATION OF PRINCIPAL CITIES AND BOROUGHS FROM EARLIEST CENSUS TO 1930—Continued

[A minus sign (−) denotes decrease]

CITY OR BOROUGH AND CENSUS YEAR	Population	INCREASE OVER PRECEDING CENSUS	
		Number	Per cent
Jeannette borough:			
1930	15,126	4,499	42.3
1920	10,627	2,550	31.[illegible]
1910	8,077	2,212	37.7
1900	5,865	2,569	77.9
1890	3,296		
Johnstown city:			
1930	66,993	−334	−0.5
1920	67,327	11,845	21.3
1910	55,482	19,546	54.4
1900	35,936	14,131	64.8
1890	21,805	13,425	160.[illegible]
1880	8,380	2,352	39.0
1870	6,028	1,843	44.0
1860	4,185	2,916	229.8
1850	1,269	320	33.7
1840	949		
Kingston borough: [6]			
1930	21,600	12,648	141.3
1920	8,952	2,503	38.8
1910	6,449	2,603	67.7
1900	3,846	1,465	61.5
1890	2,381	963	67.9
1880	1,418	275	24.1
1870	1,143	505	79.2
1860	638		
Lancaster city:			
1930	59,949	6,799	12.8
1920	53,150	5,923	12.5
1910	47,227	5,768	13.9
1900	41,459	9,448	29.5
1890	32,011	6,242	24.2
1880	25,769	5,536	27.4
1870	20,233	2,630	14.9
1860	17,603	5,234	42.3
1850	12,369	3,952	47.0
1840	8,417	713	9.3
1830	7,704	1,071	16.1
1820	6,633	1,228	22.7
1810	5,405	1,113	25.9
1800	4,292		
Latrobe borough:			
1930	10,644	1,160	12.2
1920	9,484	707	8.1
1910	8,777	4,163	90.2
1900	4,614	1,025	28.6
1890	3,589	1,774	97.7
1880	1,815	688	61.0
1870	1,127	369	48.7
1860	758		
Lebanon city:			
1930	25,561	918	3.7
1920	24,643	5,403	28.1
1910	19,240	1,612	9.1
1900	17,628	2,964	20.2
1890	14,664	5,886	67.1
1880	8,778	2,051	30.5
1870	6,727	2,278	51.2
1860	4,449	2,265	103.7
1850	2,184	324	17.4
1840	1,860	34	1.9
1830	1,826	389	27.1
1820	1,437	3	0.2
1810	1,434		
Lewistown borough			
1930	13,357	3,508	35.6
1920	9,849	1,683	20.6
1910	8,166	3,715	83.5
1900	4,451	1,178	36.0
1890	3,273	51	1.6
1880	3,222	485	17.7
1870	2,737	99	3.8
1860	2,638	−95	−3.5
1850	2,733	675	32.8
1840	2,058	579	39.1
1830	1,479	706	91.3
1820	773	299	63.1
1810	474		
McKeesport city:			
1930	54,632	7,851	16.8
1920	46,781	4,087	9.6
1910	42,694	8,467	24.7
1900	34,227	13,486	65.0
1890	20,741	12,529	152.6
1880	8,212	5,689	225.5
1870	2,523	357	16.5
1860	2,166	774	55.6
1850	1,392		
McKees Rocks borough:			
1930	18,116	1,403	8.4
1920	16,713	2,011	13.7
1910	14,702	8,350	131.5
1900	6,352	4,665	277.8
1890	1,687		
Mahanoy City borough:			
1930	14,784	−815	−5.2
1920	15,599	−337	−2.1
1910	15,936	2,432	18.0
1900	13,504	2,218	19.7
1890	11,286	4,105	57.2
1880	7,181	1,648	29.8
1870	5,533		
Meadville city:			
1930	16,698	2,130	14.6
1920	14,568	1,788	14.0
1910	12,780	2,489	24.2
1900	10,291	771	8.1
1890	9,520	660	7.4
1880	8,860	1,757	24.7
1870	7,103	3,401	91.9
1860	3,702	1,124	43.6
1850	2,578	1,259	95.5
1840	1,319	243	22.6
1830	1,076	427	65.8
1820	649	192	42.0
1810	457		
Monessen city:			
1930	20,268	2,089	11.5
1920	18,179	6,404	54.4
1910	11,775	9,578	436.0
1900	2,197		
Mount Carmel borough:			
1930	17,967	498	2.9
1920	17,469	−63	−0.4
1910	17,532	4,353	33.0
1900	13,179	4,925	59.7
1890	8,254	5,876	247.1
1880	2,378	1,089	84.5
1870	1,289		

[6] Kingston and Dorranceton boroughs consolidated as Kingston borough in 1922. Combined population for 1920 and prior census years is as follows: 1920, 15,286; 1910, 10,435; 1900, 6,057; 1890, 2,967.

Digitized by Google

Table 2.—Population of Principal Cities and Boroughs from Earliest Census to 1930—Continued

[A minus sign (−) denotes decrease]

City or borough and census year	Population	Increase over preceding census	
		Number	Per cent
Munhall borough:			
1930	12,995	6,577	102.5
1920	6,418	1,233	23.8
1910	5,185		
Nanticoke city:			
1930	26,043	3,429	15.2
1920	22,614	3,737	19.8
1910	18,877	6,761	55.8
1900	12,116	2,072	20.6
1890	10,044	6,160	158.6
1880	3,884		
New Castle city:			
1930	48,674	3,736	8.3
1920	44,938	8,658	23.9
1910	36,280	7,941	28.0
1900	28,339	16,739	144.3
1890	11,600	8,182	37.8
1880	8,418	2,254	36.6
1870	6,164	4,282	227.5
1860	1,882	268	16.6
1850	1,614	1,003	164.2
1840	611		
New Kensington borough:			
1930	16,762	4,775	39.8
1920	11,987	4,280	55.5
1910	7,707	3,042	65.2
1900	4,665		
Norristown borough:			
1930	35,853	3,534	10.9
1920	32,319	4,444	15.9
1910	27,875	5,610	25.2
1900	22,265	2,474	12.5
1890	19,791	6,728	51.5
1880	13,063	2,310	21.5
1870	10,753	1,905	21.5
1860	8,848	2,824	46.9
1850	6,024	3,087	105.1
1840	2,937	1,848	169.7
1830	1,089	262	31.7
1820	827		
North Braddock borough:			
1930	16,782	1,854	12.4
1920	14,928	3,104	26.3
1910	11,824	5,289	80.9
1900	6,535		
Oil City:			
1930	22,075	801	3.8
1920	21,274	5,617	35.9
1910	15,657	2,393	18.0
1900	13,264	2,382	21.3
1890	10,932	3,617	49.4
1880	7,315	5,039	221.4
1870	2,276		
Old Forge borough:			
1930	12,061	424	3.5
1920	12,237	913	8.1
1910	11,324	5,694	101.1
1900	5,630		
Olyphant borough:			
1930	10,743	507	5.0
1920	10,236	1,731	20.4
1910	8,505	2,325	37.6
1900	6,180	2,097	51.4
1890	4,083	1,989	95.0
1880	2,094	−233	−10.0
1870	2,327		
Philadelphia city:			
1930	1,950,961	127,182	7.0
1920	1,823,779	274,771	17.7
1910	1,549,008	255,311	19.7
1900	1,293,697	246,733	23.6
1890	1,046,964	199,794	23.6
1880	847,170	173,148	25.7
1870	674,022	108,493	19.2
1860	[7] 565,529	[7] 444,153	[7] 365.[illegible]
1850	121,376	27,711	29.6
1840	93,665	13,203	16.4
1830	80,462	16,660	26.1
1820	63,802	10,080	18.8
1810	53,722	12,502	30.3
1800	41,220	12,698	44.5
1790	28,522		
Phoenixville borough:			
1930	12,029	1,545	14.7
1920	10,484	−259	−2.4
1910	10,743	1,547	16.8
1900	9,196	682	8.0
1890	8,514	1,832	27.4
1880	6,682	1,390	26.3
1870	5,292	406	8.3
1860	4,886	2,216	83.0
1850	2,670		
Pittsburgh city: [8]			
1930	669,817	81,474	13.8
1920	588,343	54,468	10.2
1910	533,905	82,393	18.2
1900	451,512	107,608	31.3
1890	343,904	108,833	46.[illegible]
1880	235,071	95,815	68.8
1870	139,256	61,333	78.7
1860	77,923	10,060	14.8
1850	67,863	36,659	117.5
1840	31,204	15,835	103.0
1830	15,369	8,121	112.0
1820	7,248	2,480	52.0
1810	4,768	3,203	204.7
1800	1,565		
Pittston city:			
1930	18,246	−251	−1.4
1920	18,497	2,230	13.7
1910	16,267	3,711	29.6
1900	12,556	2,254	21.9
1890	10,302	2,830	37.9
1880	7,472	712	10.5
1870	6,760	3,078	83.6
1860	3,682		
Plymouth borough:			
1930	16,543	43	0.3
1920	16,500	−496	−2.9
1910	16,996	3,347	24.5
1900	13,649	4,305	46.1
1890	9,344	3,279	64.1
1880	6,065	3,381	125.0
1870	2,684		
Pottstown borough:			
1930	19,430	1,999	11.5
1920	17,431	1,832	11.7
1910	15,599	1,903	13.9
1900	13,696	411	3.1
1890	13,285	7,980	150.4
1880	5,305	1,180	28.6
1870	4,125	1,745	73.3
1860	2,380	710	43.[illegible]
1850	1,664	943	139.8
1840	721	45	6.7
1830	676		

[7] Large increase due to the annexation in 1854 of the remainder of Philadelphia County.
[8] Population of Allegheny city (annexed to Pittsburgh in 1907) included in figures for Pittsburgh, 1830–1900.

Digitized by Google

TABLE 2.—POPULATION OF PRINCIPAL CITIES AND BOROUGHS FROM EARLIEST CENSUS TO 1930—Continued

[A minus sign (—) denotes decrease]

CITY OR BOROUGH AND CENSUS YEAR	Population	INCREASE OVER PRECEDING CENSUS	
		Number	Per cent
Pottsville city:			
1930	24,300	2,424	11.1
1920	21,876	1,640	8.1
1910	20,236	4,526	28.8
1900	15,710	1,593	11.3
1890	14,117	864	6.5
1880	13,253	869	7.0
1870	12,384	2,940	31.1
1860	9,444	1,929	25.7
1850	7,515	3,170	73.0
1840	4,345		
Reading city:			
1930	111,171	3,387	3.1
1920	107,784	11,713	12.2
1910	96,071	17,110	21.7
1900	78,961	20,300	34.6
1890	58,661	15,383	35.5
1880	43,278	9,348	27.6
1870	33,930	10,768	46.5
1860	23,162	7,449	47.1
1850	15,713	7,333	87.2
1840	8,410	2,564	43.6
1830	5,856	1,524	35.2
1820	4,332		
1810	(1)		
1800	2,386		
Scranton city:			
1930	143,433	5,656	4.1
1920	137,783	7,916	6.1
1910	129,867	27,841	27.3
1900	102,026	26,811	35.6
1890	75,215	29,365	64.0
1880	45,850	10,758	30.7
1870	35,092	25,869	280.5
1860	9,223		
Shamokin borough:			
1930	20,274	—930	—4.4
1920	21,204	1,616	8.2
1910	19,588	1,386	7.6
1900	18,202	3,799	26.4
1890	14,403	6,219	76.0
1880	8,184	3,864	89.4
1870	4,320		
Sharon city:			
1930	25,908	4,161	19.1
1920	21,747	6,477	42.4
1910	15,270	6,364	71.3
1900	8,916	1,457	19.5
1890	7,459	1,775	31.2
1880	5,684	1,463	34.7
1870	4,221	3,321	369.0
1860	900	359	66.4
1850	541		
Shenandoah borough:			
1930	21,782	—2,944	—11.9
1920	24,726	—1,048	—4.1
1910	25,774	5,453	26.8
1900	20,321	4,377	27.5
1890	15,944	5,797	57.1
1880	10,147	7,196	243.8
1870	2,951		
Steelton borough:			
1930	13,291	—137	—1.0
1920	13,428	—818	—5.7
1910	14,246	2,160	17.9
1900	12,086	2,836	30.7
1890	9,250	6,803	278.0
1880	2,447		
Sunbury city:			
1930	15,626	—95	—0.6
1920	15,721	1,951	14.2
1910	13,770	3,990	40.4
1900	9,810	3,880	65.4
1890	5,930	1,853	45.5
1880	4,077	946	30.2
1870	3,131	1,328	73.7
1860	1,803	585	48.0
1850	1,218		
Swissvale borough:			
1930	16,029	5,121	46.9
1920	10,908	3,527	47.8
1910	7,381	5,665	330.1
1900	1,716		
Tamaqua borough:			
1930	12,936	573	4.6
1920	12,363	2,901	30.7
1910	9,462	2,195	30.2
1900	7,267	1,213	20.0
1890	6,054	324	5.7
1880	5,730	—230	—3.9
1870	5,960	1,011	21.2
1860	4,949	1,829	59.7
1850	3,086	2,615	562.4
1840	465		
Taylor borough:			
1930	10,428	552	5.6
1920	9,876	816	9.0
1910	9,060	4,845	114.9
1900	4,215		
Turtle Creek borough:			
1930	10,690	2,552	31.4
1920	8,138	3,143	62.9
1910	4,995	1,733	53.1
1900	3,262		
Uniontown city:			
1930	19,544	3,852	24.5
1920	15,692	2,348	17.6
1910	13,344	6,000	81.7
1900	7,344	985	15.5
1890	6,359	3,094	94.8
1880	3,265	762	30.4
1870	2,503		
1860	(1)		
1850	2,333		
Vandergrift borough:			
1930	11,479	1,948	20.4
1920	9,531	5,655	145.9
1910	3,876	1,800	86.7
1900	2,076		

[1] Not returned separately.

Digitized by Google

TABLE 2.—POPULATION OF PRINCIPAL CITIES AND BOROUGHS FROM EARLIEST CENSUS TO 1930—Continued

[A minus sign (−) denotes decrease]

CITY OR BOROUGH AND CENSUS YEAR	Population	INCREASE OVER PRECEDING CENSUS	
		Number	Per cent
Warren borough:			
1930	14,863	591	4.1
1920	14,272	3,192	28.8
1910	11,080	3,037	37.8
1900	8,043	3,711	85.7
1890	4,332	1,522	54.2
1880	2,810	796	39.5
1870	2,014	276	15.9
1860	1,738	725	71.6
1850	1,013	276	37.4
1840	737		
Washington city:			
1930	24,545	3,065	14.3
1920	21,480	2,702	14.4
1910	18,778	11,108	144.8
1900	7,670	607	8.6
1890	7,063	2,771	64.6
1880	4,292	721	20.2
1870	3,571	−16	−0.4
1860	3,587	925	34.7
1850	2,662	600	29.1
1840	2,062	246	13.5
1830	1,816	129	7.6
1820	1,687		
Waynesboro borough:			
1930	10,167	447	4.6
1920	9,720	2,521	35.0
1910	7,199	1,803	33.4
1900	5,396	1,585	41.6
1890	3,811	1,923	101.9
1880	1,888	543	40.4
1870	1,345	112	9.1
1860	1,233	214	21.0
1850	1,019		
West Chester borough:			
1930	12,325	608	5.2
1920	11,717	−50	−0.4
1910	11,767	2,243	23.6
1900	9,524	1,496	18.6
1890	8,028	982	13.9
1880	7,046	1,416	25.2
1870	5,630	873	18.4
1860	4,757	1,585	50.0
1850	3,172	1,020	47.4
1840	2,152	894	71.1
1830	1,258	706	127.9
1820	552	95	17.2
1810	471	97	25.9
1800	374		
Wilkes-Barre city:			
1930	86,626	12,793	17.3
1920	73,833	6,728	10.0
1910	67,105	15,384	29.7
1900	51,721	14,003	37.1
1890	37,718	14,379	61.6
1880	23,339	13,165	129.4
1870	10,174	5,921	139.2
1860	4,253	1,530	56.2
1850	2,723	1,005	58.5
1840	1,718		
1830	(1)		
1820	755	−470	−38.4
1810	1,225		
Wilkinsburg borough:			
1930	29,639	5,236	21.5
1920	24,403	5,479	29.0
1910	18,924	7,038	59.2
1900	11,886	7,224	155.0
1890	4,662	3,133	204.9
1880	1,529		
Williamsport city:			
1930	45,729	9,531	26.3
1920	36,198	4,338	13.6
1910	31,860	3,103	10.8
1900	28,757	1,625	6.0
1890	27,132	8,198	43.3
1880	18,934	2,904	18.1
1870	16,030	10,366	183.0
1860	5,664	4,049	250.7
1850	1,615	262	19.4
1840	1,353		
1830	(1)		
1820	624	280	81.4
1810	344		
York city:			
1930	55,254	7,742	16.3
1920	47,512	2,762	6.2
1910	44,750	11,042	32.8
1900	33,708	12,915	62.1
1890	20,793	6,853	49.2
1880	13,940	2,937	26.7
1870	11,003	2,398	27.9
1860	8,605	1,742	25.4
1850	6,863	2,084	43.6
1840	4,779	563	13.4
1830	4,216	671	18.9
1820	3,545	698	24.5
1810	2,847	344	13.7
1800	2,503		

[1] Not returned separately.

Counties.—Table 3 shows the population of the 67 counties in Pennsylvania from 1890 to 1930, together with the land area of each county and its population per square mile in 1930. Of these counties, 48 have increased in population since 1920, and 19 show decreases. No new counties have been organized since 1920 and there have been no changes in county boundaries, except a small interchange of territory between Delaware and Philadelphia Counties.

Digitized by Google

TABLE 3.—AREA AND POPULATION OF COUNTIES: 1890 TO 1930

[A minus sign (−) denotes decrease]

COUNTY	Land area in square miles, 1930	POPULATION							
		1930		1920	1910	1900	1890	Per cent of increase	
		Total	Per square mile					1920 to 1930	1910 to 1920
Pennsylvania	**44,832**	**9,631,350**	**214.8**	**8,720,017**	**7,665,111**	**6,302,115**	**[1]5,258,113**	**10.5**	**13.8**
Adams	528	37,128	70.3	34,583	34,319	34,496	33,486	7.4	0.8
Allegheny	725	1,374,410	1,895.7	1,185,808	1,018,463	775,058	551,959	15.9	16.4
Armstrong	653	79,298	121.4	75,568	67,880	52,551	46,747	4.9	11.3
Beaver	429	149,062	347.5	111,621	78,353	56,432	50,077	33.5	42.5
Bedford	1,026	37,309	36.4	38,277	38,879	39,468	38,644	−2.5	−1.5
Berks	865	231,717	267.9	200,854	183,222	159,615	137,327	15.4	9.6
Blair	535	139,840	261.4	128,334	108,858	85,099	70,866	9.0	17.9
Bradford	1,145	49,039	42.8	53,166	54,526	59,403	59,233	−7.8	−2.5
Bucks	608	96,727	159.1	82,476	76,530	71,190	70,615	17.3	7.8
Butler	790	80,480	101.9	77,270	72,689	56,962	55,339	4.2	6.3
Cambria	717	203,146	283.3	197,839	166,131	104,837	66,375	2.7	19.1
Cameron	392	5,307	13.5	6,297	7,644	7,048	7,238	−15.7	−17.6
Carbon	406	63,380	156.1	62,565	52,846	44,510	38,624	1.3	18.4
Centre	1,146	46,294	40.4	44,304	43,424	42,894	43,269	4.5	2.0
Chester	777	126,629	163.0	115,120	109,213	95,695	89,377	10.0	5.4
Clarion	601	34,531	57.5	36,170	36,638	34,283	36,802	−4.5	−1.3
Clearfield	1,142	86,727	75.9	103,236	93,768	80,614	69,565	−16.0	10.1
Clinton	878	32,319	36.8	33,555	31,545	29,197	28,685	−3.7	6.4
Columbia	479	48,803	101.9	48,349	48,467	39,896	36,832	0.9	−0.2
Crawford	1,038	62,980	60.7	60,667	61,565	63,643	65,324	3.8	−1.5
Cumberland	528	68,236	129.2	58,578	54,479	50,344	47,271	16.5	7.5
Dauphin	522	165,231	316.5	153,116	136,152	114,443	96,977	7.9	12.5
Delaware [2]	185	280,264	1,514.9	173,084	117,906	94,762	74,683	61.9	46.8
Elk	806	33,431	41.5	34,981	35,871	32,903	22,239	−4.4	−2.5
Erie	781	175,277	224.4	153,536	115,517	98,473	86,074	14.2	32.9
Fayette	796	198,542	249.4	188,104	167,449	110,412	80,006	5.5	12.3
Forest	424	5,180	12.2	7,477	9,435	11,039	8,482	−30.7	−20.8
Franklin	751	65,010	86.6	62,275	59,775	54,902	51,433	4.4	4.2
Fulton	403	9,231	22.9	9,617	9,703	9,924	10,137	−4.0	−0.9
Greene	574	41,767	72.8	30,804	28,882	28,281	28,935	35.6	6.7
Huntingdon	918	39,021	42.5	39,848	38,304	34,650	35,751	−2.1	4.0
Indiana	829	75,395	90.9	80,910	66,210	42,556	42,175	−6.8	22.2
Jefferson	666	52,114	78.2	62,104	63,090	59,113	44,005	−16.1	−1.6
Juniata	392	14,325	36.5	14,464	15,013	16,054	16,655	−1.0	−3.7
Lackawanna	451	310,397	688.2	286,311	259,570	193,831	142,068	8.4	10.3
Lancaster	941	196,882	209.2	173,797	167,029	159,241	149,095	13.3	4.1
Lawrence	360	97,258	270.2	85,545	70,032	57,042	37,517	13.7	22.2
Lebanon	360	67,103	186.4	63,152	59,565	53,827	48,131	6.3	6.0
Lehigh	344	172,893	502.6	148,101	118,832	93,893	76,631	16.7	24.6
Luzerne	892	445,109	499.0	390,991	343,186	257,121	201,203	13.8	13.9
Lycoming	1,220	93,421	76.6	83,100	80,813	75,663	70,579	12.4	2.8
McKean	987	55,167	55.9	48,934	47,868	51,343	46,863	12.7	2.2
Mercer	700	99,246	141.8	93,788	77,699	57,387	55,744	5.8	20.7
Mifflin	398	40,335	101.3	31,439	27,785	23,160	19,996	28.3	13.2
Monroe	623	28,286	45.4	24,295	22,941	21,161	20,111	16.4	5.9
Montgomery [3]	484	265,804	549.2	199,310	169,590	138,995	123,290	33.4	17.5
Montour	130	14,517	111.7	14,080	14,868	15,526	15,645	3.1	−5.3
Northampton	372	169,304	455.1	153,506	127,667	99,687	84,220	10.3	20.2
Northumberland	454	128,504	283.0	122,079	111,420	90,911	74,698	5.3	9.6
Perry	564	21,744	38.6	22,875	24,136	26,263	26,276	−4.9	−5.2
Philadelphia [4]	128	1,950,961	15,241.9	1,823,779	1,549,008	1,293,697	1,046,964	7.0	17.7
Pike	544	7,483	13.8	6,818	8,033	8,766	9,412	9.8	−15.1
Potter	1,071	17,489	16.3	21,089	29,729	30,621	22,778	−17.1	−29.1
Schuylkill	777	235,505	303.1	217,754	207,894	172,927	154,163	8.2	4.7
Snyder	311	18,836	60.6	17,129	16,800	17,304	17,651	10.0	2.0

[1] State total for 1890 includes population (99) of Cornplanter Indian Reservation, in Warren County, especially enumerated and not included in the population reported for the county for that year.

[2] Part of Delaware County annexed to Philadelphia, and part of Philadelphia annexed to Delaware County, in 1927.

[3] Part annexed to Philadelphia in 1916.

[4] Part of Montgomery County annexed in 1916; part of Delaware County annexed, and part annexed to Delaware County, in 1927.

Digitized by Google

TABLE 3.—AREA AND POPULATION OF COUNTIES: 1890 TO 1930—Continued

[A minus sign (—) denotes decrease]

COUNTY	Land area in square miles, 1930	POPULATION							
		1930		1920	1910	1900	1890	Per cent of increase	
		Total	Per square mile					1920 to 1930	1910 to 1920
Somerset	1,034	80,764	78.1	82,112	67,717	49,461	37,317	—1.6	21.3
Sullivan	458	7,499	16.4	9,520	11,293	12,134	11,620	—21.2	—15.7
Susquehanna	824	33,806	41.0	34,763	37,746	40,043	40,093	—2.8	—7.9
Tioga	1,142	31,871	27.9	37,118	42,829	49,086	52,313	—14.1	—13.3
Union	305	17,468	57.3	15,850	16,249	17,592	17,820	10.2	—2.5
Venango	661	63,226	95.7	59,184	56,359	49,648	46,640	6.8	5.0
Warren	902	41,453	46.0	40,024	39,573	38,946	37,585	3.6	1.1
Washington	862	204,802	237.6	188,992	143,680	92,181	71,155	8.4	31.5
Wayne	739	28,420	38.5	27,435	29,236	30,171	31,010	3.6	—6.2
Westmoreland	1,039	294,995	283.9	273,568	231,304	160,175	112,819	7.8	18.3
Wyoming	397	15,517	39.1	14,101	15,509	17,152	15,891	10.0	—9.1
York	903	167,135	185.1	144,521	136,405	116,413	99,489	15.6	5.9

Minor civil divisions.—The primary divisions of the counties of Pennsylvania are the townships, cities, boroughs, and one town (Bloomsburg). There are no secondary divisions. Philadelphia, which is shown independently, is coextensive with Philadelphia County. Table 4 shows the population of each county by townships, cities, and boroughs for the last three censuses. Where a city or borough is located partly in one county and partly in another, the part in a given county is presented in the regular way as a primary division of that county, and, to make the presentation complete, the population is also shown in *italics*, for the part outside that county and for the city or borough as a whole.

Changes in the boundaries of townships and incorporated places between 1920 and 1930 are indicated by footnotes on Table 4; for changes between 1910 and 1920, reference may be made to the Reports of the Fourteenth Census (1920), Volume I, Table 53.

TABLE 4.—POPULATION OF COUNTIES BY MINOR CIVIL DIVISIONS: 1930, 1920, AND 1910

[For changes in boundaries, etc., between 1920 and 1930, see footnotes; for those between 1910 and 1920, see Reports of the Fourteenth Census (1920), Vol. I, Table 53]

MINOR CIVIL DIVISION	1930	1920	1910	MINOR CIVIL DIVISION	1930	1920	1910
Adams County	37,128	34,583	34,319	**Adams County**—Con.			
Abbottstown borough[1]	457	334	332	Huntington township	1,296	1,268	1,307
Arendtsville borough	338	358	383	Latimore township	849	977	1,082
Bendersville borough	384	356	355	Liberty township	682	741	768
Berwick township	654	617	568	Littlestown borough	2,001	1,552	1,347
Biglerville borough	659	539	386	McSherrystown borough	2,050	1,800	1,724
Butler township	1,134	1,167	1,243	Menallen township	1,441	1,538	1,511
Conewago township	2,015	1,674	1,542	Mount Pleasant township	1,729	1,714	1,804
Cumberland township	1,551	1,452	1,520	Mountjoy township	1,165	1,083	1,187
East Berlin borough	700	610	672	New Oxford borough	1,138	949	838
Fairfield borough	387	401	373	Oxford township	960	991	996
Franklin township	1,908	1,900	1,948	Reading township	961	1,041	1,095
Freedom township	407	429	476	Straban township	1,357	1,399	1,392
Germany township	843	722	733	Tyrone township	823	911	921
Gettysburg borough	5,584	4,439	4,030	Union township	803	821	900
Hamilton township	595	591	667	York Springs borough	318	287	299
Hamiltonban township	1,453	1,516	1,509				
Highland township	396	406	411				

[1] ADAMS—Name of Abbottstown borough changed from Berwick between 1910 and 1920.

Digitized by Google

TABLE 4.—POPULATION OF COUNTIES BY MINOR CIVIL DIVISIONS: 1930, 1920, AND 1910—Continued

MINOR CIVIL DIVISION	1930	1920	1910
Allegheny County [1]	1,374,410	1,185,808	1,018,463
Aleppo township	419	397	458
Aspinwall borough	4,263	3,170	2,592
Avalon borough	5,940	5,277	4,317
Baldwin township	6,371	4,928	8,230
Bellevue borough	10,252	8,198	6,323
Ben Avon borough	2,472	2,198	1,828
Ben Avon Heights borough	265	130	-------
Bethel township	5,482	2,406	1,611
Blawnox borough [2]	2,186	-------	-------
Brackenridge borough	6,250	4,987	3,134
Braddock borough	19,329	20,879	19,357
Braddock township [3]	1,794	1,215	739
Bradford Woods borough	370	213	-------
Brentwood borough	5,381	1,695	-------
Bridgeville borough	3,939	3,092	1,983
Carnegie borough	12,497	11,516	10,009
Castle Shannon borough	3,810	2,353	-------
Chalfant borough	1,192	1,044	-------
Cheswick borough	1,053	471	317
Clairton city [1]	15,291	6,264	3,326
Collier township	6,091	4,651	4,211
Coraopolis borough	10,724	6,162	5,252
Crafton borough	7,004	5,954	4,583
Crescent township	1,107	980	893
Dormont borough	13,190	6,455	1,115
Dravosburg borough	2,391	2,204	1,895
Duquesne city	21,396	19,011	15,727
East Deer township	3,928	3,506	3,702
East McKeesport borough	2,922	2,430	2,118
East Pittsburgh borough	6,214	6,527	5,615
Edgewood borough	4,821	3,181	2,596
Edgeworth borough	1,679	1,373	1,229
Elizabeth borough	2,939	2,703	2,311
Elizabeth township	7,479	6,568	7,410
Emsworth borough	2,709	2,166	1,510
Etna borough	7,493	6,341	5,830
Fawn township	912	615	576
Findley township	2,775	1,926	1,720
Forest Hills borough [2]	4,549	-------	-------
Forward township	3,626	4,932	4,484
Franklin township	1,031	847	778
Frazer township	1,639	1,035	-------
Glassport borough	8,390	6,959	5,540
Glenfield borough	950	[3] 976	984
Greentree borough	1,457	1,043	1,143
Hampton township	3,333	1,720	1,641
Harmar township	2,703	1,230	867
Harrison township	12,387	9,389	6,687
Haysville borough	192	173	166
Heidelberg borough	2,130	2,094	1,848
Homestead borough	20,141	20,452	18,713
Indiana township	3,131	2,298	1,120
Ingram borough	3,866	2,900	2,037
Jefferson township [3]	4,138	5,009	6,771
Kennedy township [3]	1,311	760	651
Kilbuck township	1,651	[3] 1,357	1,331
Leet township	1,272	627	569
Leetsdale borough	2,774	2,311	1,904
Liberty borough	906	601	-------
Lincoln township	678	739	822
Marshall township	1,266	1,140	769
McCandless township	2,653	1,465	987
McDonald borough, in Allegheny Co	570	-------	-------
In Washington Co	*2,711*	*2,751*	*2,543*
Total	*3,281*	*2,751*	*2,543*
Allegheny County—Continued.			
McKeesport city	54,632	46,781	42,694
McKees Rocks borough [3]	18,116	16,713	14,702
Mifflin township [2]	8,167	11,267	8,076
Millvale borough	8,166	8,031	7,861
Moon township	2,900	1,700	1,526
Mount Lebanon township	13,403	2,258	-------
Mount Oliver borough	7,071	5,575	4,241
Munhall borough	12,995	6,418	5,185
Neville township	1,532	1,272	634
North Braddock borough	16,782	14,928	11,824
North Fayette township	3,510	5,000	4,085
North Versailles township	5,668	4,844	4,435
Oakdale borough	1,703	1,611	1,353
Oakmont borough	6,027	4,512	3,436
O'Hara township [2]	5,127	4,672	3,917
Ohio township	500	404	398
Osborne borough	506	358	425
Patton township	4,687	3,624	3,210
Penn township [3]	13,337	8,342	6,207
Pine township	937	685	698
Pitcairn borough	6,317	5,738	4,975
Pittsburgh city [3]	669,817	588,343	533,905
Plum township	6,339	3,855	2,349
Port Vue borough	3,510	2,538	1,978
Rankin borough	7,956	7,301	6,042
Reserve township [3]	3,108	2,605	2,024
Richland township	1,805	1,361	1,235
Robinson township	3,970	3,453	3,129
Ross township [3]	8,581	4,949	3,812
Rosslyn Farms borough	334	315	-------
Scott township	6,203	4,927	5,737
Sewickley borough	5,599	4,955	4,479
Sewickley township	314	164	169
Sewickley Heights township	982	654	773
Shaler township	9,573	6,306	5,154
Sharpsburg borough	8,642	8,921	8,183
Snowden township	4,396	2,889	1,971
South Fayette township	9,147	9,221	8,761
South Versailles township	336	303	417
Springdale borough	4,781	2,929	1,999
Springdale township	1,565	910	667
Stowe township	13,368	10,665	8,145
Swissvale borough [3]	16,029	10,908	7,381
Tarentum borough	9,551	8,925	7,414
Thornburg borough	327	300	230
Trafford borough, in Allegheny Co	100	132	-------
In Westmoreland Co	*4,087*	*2,727*	*1,959*
Total	*4,187*	*2,859*	*1,959*
Turtle Creek borough	10,690	8,138	4,995
Upper St. Clair township	1,947	1,458	1,311
Verona borough	4,376	3,938	2,849
Versailles borough	2,473	1,936	1,437
Versailles township	3,955	2,241	1,568
Wall borough	2,236	2,426	1,962
West Deer township	6,461	5,290	2,206
West Elizabeth borough	1,074	890	841
West Homestead borough	3,552	3,435	3,009
West View borough	6,028	2,797	1,626
Whitaker borough	2,072	1,881	1,547
Wilkins township [3]	4,127	3,455	3,626
Wilkinsburg borough	29,639	24,403	18,924
Wilmerding borough	6,291	6,441	6,133

[1] ALLEGHENY.—County totals for 1920 and 1910 include population (1,270 in 1920) of North Clairton borough and population (3,243 in 1920; 1,108 in 1910) of Wilson borough, consolidated with Clairton borough, to form Clairton city in 1922. Totals also include population (36,767 in 1920; 26,086 in 1910) of Carrick, Hays, Knoxville, Overbrook, St. Clair, and Westwood boroughs, and Chartiers, Lower St. Clair, and Union townships, annexed to Pittsburgh city, since 1920. Total for 1910 also includes population (1,100) of Spring Garden borough, annexed to Pittsburgh between 1910 and 1920. Other annexations to Pittsburgh since 1920: Parts of Swissvale borough, and Mifflin, Penn, Reserve, and Ross townships. Blawnox borough incorporated from part of O'Hara township in 1926, and Forest Hills borough incorporated from parts of Braddock and Wilkins townships since 1920. Part of Jefferson township annexed to Clairton city in 1925; part of Kennedy township annexed to McKees Rocks borough in 1924. Dixmont Hospital for Insane, in Kilbuck township (population 1,180), erroneously returned in 1920 as in Glenfield borough; figures for borough and township corrected.

TABLE 4.—POPULATION OF COUNTIES BY MINOR CIVIL DIVISIONS: 1930, 1920, AND 1910—Continued

MINOR CIVIL DIVISION	1930	1920	1910
Armstrong County	**79,298**	**75,568**	**[1] 67,880**
Apollo borough	3,406	3,227	3,006
Applewold borough	477	351	300
Atwood borough	135	168	191
Bethel township	848	1,183	952
Boggs township	850	792	878
Bradys Bend township	1,986	2,228	2,696
Burrell township	666	722	833
Cadogan township [2]	884	-------	-------
Cowanshannock township	5,819	5,974	4,428
Dayton borough	857	1,049	809
East Franklin township	2,932	2,598	1,850
Elderton borough	311	261	285
Ford City borough	6,127	5,605	4,850
Ford Cliff borough [2]	607	-------	-------
Freeport borough	2,772	2,696	2,248
Gilpin township	2,779	2,702	2,334
Hovey township	139	186	207
Johnetta borough	6	535	662
Kiskiminetas township [2]	3,123	3,105	2,845
Kittanning borough	7,808	7,153	4,311
Kittanning township	909	920	1,103
Leechburg borough	4,489	3,991	3,624
Madison township	1,731	2,206	2,318
Mahoning township	2,456	2,762	1,725
Manor township [2]	3,762	3,729	3,195
Manorville borough	608	537	545
North Apollo borough [2]	1,485	-------	-------
North Buffalo township [2]	1,282	2,174	1,120
Parker City	902	1,188	1,244
Parks township	2,576	1,703	963
Perry township	482	571	595
Pine township	998	851	867
Plumcreek township	1,295	1,270	1,531
Rayburn township	1,718	1,422	1,384
Redbank township	2,006	1,986	2,079
Rural Valley borough	948	841	763
South Bend township	654	714	798
South Bethlehem borough	469	485	439
South Buffalo township	1,673	1,545	1,398
Sugarcreek township	771	850	790
Valley township	356	355	452
Washington township	1,057	1,176	1,135
Wayne township	1,146	1,397	1,384
West Franklin township	1,327	1,050	871
West Kittanning borough	1,005	861	589
Worthington borough	661	449	436
Beaver County	**149,062**	**[4] 111,621**	**[4] 78,353**
Aliquippa borough [4]	27,116	2,931	1,743
Ambridge borough	20,227	12,730	5,205
Baden borough	1,924	895	601
Beaver borough	5,665	4,135	3,456
Beaver Falls city [4]	17,147	12,802	12,191
Big Beaver township	1,252	1,030	1,442
Borough township	885	670	639
Bridgewater borough	1,792	1,340	1,562
Brighton township	1,043	764	755
Center township	1,408	722	-------
Chippewa township	1,128	535	494
Conway borough	2,014	1,858	1,483
Darlington borough	465	347	311
Darlington township	1,157	1,141	1,137
Daugherty township	1,115	640	699
East Rochester borough	715	720	718
Eastvale borough	601	429	322
Economy township	1,138	844	860
Beaver County—Con.			
Ellwood City borough, in Beaver Co	1,355	909	-------
In Lawrence Co	*10,968*	*8,049*	*5,902*
Total	*12,323*	*8,958*	*5,902*
Fallston borough	665	470	555
Frankfort Springs borough	110	95	144
Franklin township	1,713	1,134	935
Freedom borough	3,227	3,452	3,060
Georgetown borough	260	251	269
Glasgow borough	271	239	203
Greene township	674	691	1,005
Hanover township	741	850	911
Harmony township	884	74	119
Homewood borough	343	310	-------
Hookstown borough	203	191	250
Hopewell township	2,178	2,123	1,382
Independence township	478	489	588
Industry township	996	834	764
Koppel borough	1,057	762	-------
Marion township	442	396	331
Midland borough	6,007	5,452	1,244
Monaca borough	4,641	3,838	3,376
Moon township	2,173	1,524	2,161
New Brighton borough	9,950	9,361	8,329
New Galilee borough	489	475	453
New Sewickley township	1,813	1,378	1,482
North Sewickley township	2,219	1,494	1,820
Ohio township	958	962	984
Patterson township	1,846	875	434
Patterson Heights borough	639	459	367
Potter township	284	205	-------
Pulaski township	1,640	915	805
Raccoon township	480	381	718
Rochester borough	7,726	6,957	5,903
Rochester township	2,380	1,688	1,227
Shippingport borough	317	299	-------
South Beaver township	655	757	735
South Heights borough	540	439	365
West Mayfield borough [4]	876	-------	-------
White township [4]	1,031	1,221	633
Bedford County	**37,309**	**38,277**	**38,879**
Bedford borough	2,953	2,330	2,235
Bedford township	2,130	1,935	2,114
Bloomfield township	532	587	673
Broad Top township	3,570	4,905	3,752
Coaldale borough	250	300	311
Colerain township	784	756	869
Cumberland Valley township	1,084	920	906
East Providence township	1,224	1,252	1,528
East St. Clair township	1,208	1,141	1,122
Everett borough	1,874	1,687	1,725
Harrison township	702	749	677
Hopewell borough	430	516	590
Hopewell township	1,288	1,224	1,261
Hyndman borough	1,190	1,179	1,164
Juniata township	877	898	1,040
Kimmell township	1,018	916	702
King township	775	771	706
Liberty township	1,262	1,503	1,574
Lincoln township	280	350	410
Londonderry township	1,105	1,111	1,260
Mann township	613	768	830

[1] ARMSTRONG.—County total for 1910 includes population (2,775) of Wickboro borough, annexed to Kittanning borough, and population (72) of Queenstown borough, annexed to Perry township, between 1910 and 1920. Cadogan township organized from part of North Buffalo, in 1922. Ford Cliff borough incorporated from part of Manor township in 1922, and North Apollo borough from part of Kiskiminetas township in 1930.

[4] BEAVER.—County totals for 1920 and 1910 include population (12,495 in 1920; 1,396 in 1910) of Woodlawn borough, consolidated with Aliquippa as Aliquippa borough, in 1928; and population (2,643 in 1920; 1,787 in 1910) of College Hill borough, consolidated with Beaver Falls borough, as Beaver Falls city, in 1930. West Mayfield borough incorporated from part of White township in 1923.

Digitized by Google

TABLE 4.—POPULATION OF COUNTIES BY MINOR CIVIL DIVISIONS: 1930, 1920, AND 1910—Continued

MINOR CIVIL DIVISION	1930	1920	1910
Bedford County—Con.			
Manns Choice borough	271	274	341
Monroe township	1,238	1,559	1,640
Napier township	1,440	1,431	1,446
New Paris borough	207	197	194
Pleasantville borough	184	191	191
Rainsburg borough	222	186	203
St. Clairsville borough	108	97	101
Saxton borough	1,128	1,165	1,195
Schellsburg borough	300	290	314
Snake Spring township	719	631	728
Southampton township	889	1,049	1,056
South Woodbury township	1,357	1,473	1,667
Union township	324	367	491
West Providence township	2,087	1,855	1,781
West St. Clair township	710	708	838
Woodbury borough	186	246	255
Woodbury township	790	760	809
Berks County	**231,717**	**200,854**	**183,222**
Albany township	1,064	1,141	1,224
Alsace township	758	756	762
Amity township	1,551	1,315	1,356
Bally borough	579	387	-------
Bechtelsville borough	519	502	417
Bern township	1,169	1,110	1,682
Bernville borough	322	302	308
Bethel township	1,608	1,653	1,775
Birdsboro borough	3,542	3,299	2,930
Boyertown borough	3,943	3,189	2,433
Brecknock township	736	782	840
Caernarvon township	894	891	845
Centre township	1,261	1,245	1,280
Centreport borough	137	134	111
Colebrookdale township	1,843	1,597	1,394
Cumru township [5]	6,123	3,137	4,422
District township	376	494	541
Douglass township	1,275	1,138	1,123
Earl township	826	829	874
Exeter township [5]	3,217	2,847	2,745
Fleetwood borough	2,150	1,652	1,394
Greenwich township	1,176	1,245	1,359
Hamburg borough	3,637	2,764	2,301
Heidelberg township	846	800	1,891
Hereford township	911	964	1,066
Jefferson township	595	687	745
Kutztown borough	2,841	2,684	2,360
Lenhartsville borough	204	144	153
Longswamp township	2,026	2,212	2,271
Lower Alsace township	2,492	1,156	758
Lower Heidelberg township	1,142	919	4,006
Lyons borough [5]	511	-------	-------
Maidencreek township	2,010	1,880	1,941
Marion township	923	978	1,007
Maxatawny township [5]	1,774	2,132	1,914
Mohnton borough	1,824	1,640	1,536
Mount Penn borough	3,017	1,370	785
Muhlenberg township [5]	7,557	5,220	3,200
North Heidelberg township	454	533	626
Oley township	2,017	1,876	2,028
Ontelaunee township	1,257	1,070	1,243
Penn township	976	876	1,010
Perry township [5]	1,064	1,690	1,737
Pike township	580	648	738
Reading city	111,171	107,784	96,071
Richmond township	1,731	1,608	1,678
Robeson township	2,490	2,315	2,459
Robesonia borough	1,468	1,203	-------
Rockland township	987	978	1,100
Ruscombmanor township	1,130	1,060	1,099
St. Lawrence borough [5]	760	-------	-------
Shillington borough [5]	4,401	2,175	1,427
Shoemakersville borough [5]	937	-------	-------
Sinking Spring borough	1,771	1,270	-------
South Heidelberg township	2,474	2,236	-------
Spring township [5]	4,265	2,103	2,796
Strausstown borough [5]	326	-------	-------
Temple borough [5]	1,378	-------	-------
Tilden township	1,080	941	1,000
Topton borough	1,667	1,147	809
Tulpehocken township	1,366	1,422	1,520
Union township	1,293	1,279	1,280
Upper Bern township	715	694	801
Upper Tulpehocken township [5]	510	896	1,010
Washington township	1,312	1,328	1,674
Wernersville borough	1,096	797	-------
West Lawn borough [5]	2,069	-------	-------
West Leesport borough	464	419	436
West Reading borough	4,908	2,921	2,064
Windsor township	1,186	997	581
Womelsdorf borough	1,484	1,331	1,301
Wyomissing borough	3,111	2,062	985
Wyomissing Hills borough [5]	410	-------	-------
Blair County	**139,840**	**[6] 128,334**	**[6] 108,858**
Allegheny township	2,734	2,186	2,055
Altoona city [6]	82,054	60,331	52,127
Antis township	3,104	2,638	2,658
Bellwood borough	2,560	2,629	2,277
Blair township	1,828	1,441	1,134
Catharine township	927	1,165	1,071
Duncansville borough	1,379	1,230	1,263
Frankstown township	2,238	2,041	1,939
Freedom township	1,549	1,007	1,321
Greenfield township	3,163	2,723	1,507
Hollidaysburg borough [6]	5,969	4,071	3,734
Huston township	1,041	1,041	1,056
Juniata township	441	521	587
Logan township [6]	8,226	14,285	9,730
Martinsburg borough	1,295	955	920
Newry borough	394	397	380
North Woodbury township	1,340	1,404	1,337
Roaring Spring borough	2,724	2,379	1,903
Snyder township	2,194	2,043	2,458
Taylor township	1,392	1,309	1,315
Tyrone borough	9,042	9,084	7,176
Tyrone township	869	896	1,056
Williamsburg borough	1,898	1,872	1,523
Woodbury township	1,479	2,029	2,129
Bradford County	**49,039**	**53,166**	**54,526**
Alba borough	121	146	150
Albany township	786	834	1,107
Armenia township	132	256	292
Asylum township	525	639	761
Athens borough	4,372	4,384	3,796
Athens township	1,691	1,713	1,562
Barclay township	155	841	926
Burlington borough	137	102	142
Burlington township	552	536	662
Canton borough	1,904	2,154	1,637
Canton township	1,233	1,302	1,646

[5] BERKS.—Parts of Cumru township annexed to Shillington borough in 1923 and 1927. Boroughs incorporated since 1920: St. Lawrence from part of Exeter township; Lyons from part of Maxatawny township; Temple from part of Muhlenberg township; Shoemakersville from part of Perry township; West Lawn and Wyomissing Hills from parts of Spring township; and Strausstown from part of Upper Tulpehocken township.

[6] BLAIR.—County totals for 1920 and 1910 include population (7,660 in 1920; 5,285 in 1910) of Juniata borough, annexed to Altoona city in 1929, and population (997 in 1920; 917 in 1910) of Gaysport borough, annexed to Hollidaysburg borough in 1924. Parts of Logan township annexed to Altoona city in 1923 and 1928.

TABLE 4.—POPULATION OF COUNTIES BY MINOR CIVIL DIVISIONS: 1930, 1920, AND 1910—Continued

MINOR CIVIL DIVISION	1930	1920	1910
Bradford County—Con.			
Columbia township	787	864	976
Franklin township	349	442	450
Granville township	677	787	864
Herrick township	497	576	651
Le Raysville borough	298	253	326
Leroy township	570	641	714
Litchfield township	593	591	709
Monroe borough	414	405	403
Monroe township	767	999	1,118
New Albany borough	294	315	413
North Towanda township	455	539	591
Orwell township	711	816	920
Overton township	300	394	595
Pike township [7]	430	930	1,127
Ridgebury township	672	710	858
Rome borough	210	200	222
Rome township	501	593	684
Sayre borough	7,902	8,078	6,426
Sheshequin township	873	878	1,053
Smithfield township	1,081	1,239	1,343
South Creek township	660	712	740
South Waverly borough	1,336	1,251	1,084
Springfield township	755	876	1,067
Standing Stone township	397	496	603
Stevens township [7]	389	-------	-------
Sylvania borough	194	188	217
Terry township	717	855	1,047
Towanda borough	4,104	4,269	4,281
Towanda township	810	766	828
Troy borough	1,190	1,419	1,288
Troy township	1,040	1,140	1,227
Tuscarora township	777	823	956
Ulster township	916	929	952
Warren township	590	703	871
Wells township	591	686	738
West Burlington township	565	590	711
Wilmot township	895	991	1,184
Windham township	539	630	724
Wyalusing borough	709	628	580
Wyalusing township	884	1,019	1,114
Wysox township	992	1,038	1,190
Bucks County	**96,727**	**[8] 82,476**	**[8] 76,530**
Bedminster township	2,087	1,999	2,167
Bensalem township	5,645	2,912	3,105
Bridgeton township	682	569	613
Bristol borough [8]	11,799	10,273	9,256
Bristol township [8]	4,381	5,027	1,992
Buckingham township	2,213	2,024	2,269
Chalfont borough [8]	550	317	303
Doylestown borough [8]	4,577	3,837	3,304
Doylestown township [8]	1,371	1,369	1,854
Dublin borough	296	223	-------
Durham township	619	563	1,171
East Rockhill township	1,520	1,197	1,113
Falls township	2,004	1,789	1,851
Haycock township	852	889	848
Hilltown township	2,808	2,408	2,838
Hulmeville borough	582	491	468
Ivyland borough	307	263	247
Langhorne borough	1,147	1,067	895
Langhorne Manor borough	397	207	170
Lower Makefield township	1,723	1,201	1,275
Lower Southampton township [8]	1,077	-------	-------
Middletown township	2,095	1,365	1,239
Milford township	2,248	1,963	2,235
Morrisville borough	5,368	3,639	2,002
Bucks County—Con.			
New Britain borough [8]	417	-------	-------
New Britain township [8]	1,157	1,226	1,309
New Hope borough	1,113	1,093	1,083
Newtown borough	1,824	1,703	1,675
Newtown township	712	725	713
Nockamixon township	1,075	1,105	1,127
Northampton township	1,375	1,325	1,441
Perkasie borough	3,463	3,150	2,779
Plumstead township	2,080	2,025	1,998
Quakertown borough	4,883	4,391	3,801
Richland township	2,173	1,963	1,963
Richlandtown borough	642	589	562
Riegelsville borough	725	610	-------
Sellersville borough	2,063	1,739	1,572
Silverdale borough	283	247	232
Solebury township	1,564	1,674	1,902
South Langhorne borough	789	557	514
Springfield township	2,214	2,155	2,117
Telford borough	412	313	207
Tinicum township	1,330	1,342	1,502
Trumbauersville borough	692	698	611
Tullytown borough	658	572	622
Upper Makefield twp	951	1,013	1,091
Upper Southampton township [8]	1,229	-------	-------
Warminster township	1,452	760	751
Warrington township	1,139	822	822
Warwick township	550	472	575
West Rockhill township	1,390	1,243	1,306
Wrightstown township	716	741	810
Yardley borough	1,308	1,262	894
Butler County	**80,480**	**77,270**	**72,680**
Adams township	1,351	1,108	1,124
Allegheny township	557	484	736
Brady township	566	454	416
Bruin borough	622	720	539
Buffalo township	1,718	1,396	1,212
Butler city	23,568	23,778	20,728
Butler township	8,641	7,692	6,235
Callery borough	330	318	335
Center township	1,372	1,160	989
Cherry township	840	867	963
Cherry Valley borough	80	83	113
Clay township	1,528	1,611	1,146
Clearfield township	850	757	834
Clinton township	1,056	896	782
Concord township	826	929	1,071
Connoquenessing borough	406	430	400
Connoquenessing township	832	906	920
Cranberry township	789	818	829
Donegal township	1,004	1,003	1,118
East Butler borough [9]	521	-------	-------
Eau Claire borough	302	337	347
Evansburg borough	1,561	1,548	1,339
Fairview borough	215	166	167
Fairview township	1,394	1,129	1,215
Forward township	949	1,031	1,073
Franklin township	798	788	871
Harmony borough	786	757	673
Harrisville borough	583	359	352
Jackson township	1,785	1,892	1,781
Jefferson township	1,387	1,178	1,301
Karns City borough	432	292	283
Lancaster township	665	693	784
Marion township	1,117	971	898
Mars borough	1,302	1,226	1,215
Mercer township	779	776	813

[7] BRADFORD.—Stevens township organized from part of Pike in 1926.

[8] BUCKS.—County totals for 1920 and 1910 include population (1,379 in 1920; 1,336 in 1910) of Southampton township, taken to form Lower and Upper Southampton townships in 1928. Part of Bristol township annexed to Bristol borough in 1922; part of New Britain township annexed to Chalfont borough, and parts of Doylestown township annexed to Doylestown borough, in 1926. New Britain borough incorporated from parts of Doylestown and New Britain townships in 1928.

[9] BUTLER.—East Butler borough incorporated from part of Summit township in 1927.

Digitized by Google

TABLE 4.—POPULATION OF COUNTIES BY MINOR CIVIL DIVISIONS: 1930, 1920, AND 1910—Continued

MINOR CIVIL DIVISION	1930	1920	1910
Butler County—Con.			
Middlesex township	931	787	1,084
Millerstown borough	1,052	802	993
Muddycreek township	716	680	871
Oakland township	1,081	841	922
Parker township	495	530	626
Penn township	1,497	1,443	1,603
Petrolia borough	469	370	360
Portersville borough	185	155	170
Prospect borough	455	395	346
Saxonburg borough	452	319	345
Slippery Rock borough	1,165	826	870
Slippery Rock township	1,016	1,030	1,589
Summit township [9]	2,193	1,902	1,635
Valencia borough	308	303	240
Venango township	754	1,735	1,431
Washington township	1,223	1,750	1,874
West Liberty borough	191	193	199
West Sunbury borough	246	217	283
Winfield township	1,890	1,725	1,455
Worth township	716	844	805
Zelienople borough	1,033	1,870	1,388
Cambria County	**203,146**	**197,239**	**[10]166,131**
Adams township	5,667	3,450	4,126
Allegheny township	1,156	988	1,088
Ashville borough	486	447	384
Barnesboro borough	3,506	4,183	3,535
Barr township	2,943	2,956	2,586
Blacklick township	2,528	2,376	3,190
Brownstown borough	1,586	1,489	1,360
Cambria township	5,497	3,642	1,150
Carrolltown borough	1,227	1,369	1,348
Cassandra borough	419	467	306
Chest township	379	465	668
Chest Springs borough	161	126	174
Clearfield township	1,012	1,082	1,182
Conemaugh township	1,530	1,409	1,540
Cresson borough	2,317	2,170	1,470
Cresson township	2,528	2,066	1,219
Croyle township	3,321	3,782	3,376
Daisytown borough	389	414	382
Dale borough	3,364	3,115	2,285
Dean township	778	660	599
East Carroll township	1,547	1,905	-------
East Conemaugh borough	4,979	5,256	5,046
East Taylor township	2,391	2,039	1,049
Ebensburg borough	3,063	2,179	1,978
Elder township	1,656	2,013	2,338
Ferndale borough	2,742	1,450	514
Franklin borough	2,323	2,632	2,102
Gallitzin borough	3,458	3,580	3,504
Gallitzin township	1,342	1,584	1,644
Geistown borough [10]	871	-------	-------
Hastings borough	2,011	2,292	2,125
Jackson township	1,577	1,243	2,492
Johnstown city	66,993	67,327	55,482
Lilly borough	2,162	2,346	1,638
Lorain borough	1,360	812	-------
Loretto borough	352	422	246
Lower Yoder township	3,353	2,868	2,765
Middle Taylor township	686	595	426
Munster township	410	381	405
Nanty-Glo borough	5,598	5,028	-------
Patton borough	2,988	3,628	3,907
Portage borough	4,432	4,804	2,954
Portage township	5,528	6,638	4,614
Reade township	2,728	3,222	3,093
Richland township [10]	2,490	2,412	2,103
Sankertown borough	917	900	687
Cambria County—Con.			
Scalp Level borough	1,875	1,690	1,424
South Fork borough	3,227	4,239	4,592
Southmont borough	1,925	281	-------
Spangler borough	2,761	3,035	2,700
Stonycreek township	1,860	843	2,293
Summerhill borough	785	890	803
Summerhill township	3,696	4,346	3,842
Susquehanna township	3,782	4,549	4,266
Tunnelhill borough	600	619	661
Upper Yoder township	1,821	1,369	928
Vintondale borough	1,658	2,053	1,410
Washington township	1,561	1,367	1,321
West Carroll township	3,319	3,636	-------
West Taylor township	1,224	1,208	1,056
Westmont borough	3,388	1,976	1,408
White township	567	648	599
Wilmore borough	346	438	314
Cameron County	**5,307**	**6,297**	**7,644**
Driftwood borough	282	478	517
Emporium borough	2,929	3,036	2,916
Gibson township	374	539	1,075
Grove township	380	480	673
Lumber township	255	414	654
Portage township	73	69	143
Shippen township	1,014	1,272	1,666
Carbon County	**63,380**	**62,565**	**52,846**
Banks township	3,856	4,112	4,719
Beaver Meadow borough	1,890	1,709	1,530
Bowmanstown borough	843	834	-------
East Mauch Chunk borough	3,739	3,868	3,548
East Penn township	1,037	997	944
East Side borough	197	231	220
Franklin township	2,257	2,423	2,336
Kidder township	419	429	427
Lansford borough	9,632	9,625	8,321
Lausanne township	178	469	253
Lehigh township	515	450	491
Lehighton borough	6,490	6,102	5,316
Lower Towamensing township	1,623	1,437	4,131
Mahoning township [11]	2,464	2,353	2,378
Mauch Chunk borough [11]	3,206	3,666	3,952
Mauch Chunk township	6,362	6,191	4,358
Packer township	511	514	717
Palmerton borough	7,678	7,168	-------
Parryville borough	553	578	590
Penn Forest township	302	363	417
Summit Hill borough	5,567	5,499	4,209
Towamensing township	869	808	840
Weatherly borough	2,531	2,356	2,501
Weissport borough	661	683	638
Centre County	**46,294**	**44,304**	**43,424**
Bellefonte borough	4,804	3,996	4,145
Benner township	1,794	1,469	1,215
Boggs township	1,327	1,331	1,565
Burnside township	247	244	356
Centre Hall borough	658	525	500
College township [12]	1,610	1,189	1,135
Curtin township	715	809	740
Ferguson township	1,549	1,639	1,558
Gregg township	1,300	1,495	1,635

[9] BUTLER.—For footnote, see preceding page.

[10] CAMBRIA.—County total for 1910 includes population (4,946) of Carroll township, taken to form East Carroll and West Carroll townships; and (419) of Rosedale borough, annexed to Johnstown city, between 1910 and 1920. Geistown borough incorporated from part of Richland township in 1930.

[11] CARBON.—Part of Mauch Chunk borough annexed to Mahoning township in 1922.

[12] CENTRE.—Parts of College township annexed to State College borough in 1922 and 1923. Port Matilda borough incorporated from part of Worth township in 1926.

Digitized by Google

TABLE 4.—POPULATION OF COUNTIES BY MINOR CIVIL DIVISIONS: 1930, 1920, AND 1910—Continued

MINOR CIVIL DIVISION	1930	1920	1910
Centre County—Con.			
Haines township	1,048	1,057	1,176
Halfmoon township	399	433	562
Harris township	809	715	759
Howard borough	664	621	607
Howard township	606	619	709
Huston township	500	631	674
Liberty township	1,268	1,107	1,226
Marion township	419	485	486
Miles township	996	1,044	1,303
Milesburg borough	644	545	531
Millheim borough	659	515	626
Patton township	442	498	907
Penn township	775	809	856
Philipsburg borough	3,600	3,900	3,585
Port Matilda borough [12]	508	-------	-------
Potter township	1,284	1,418	1,471
Rush township	3,969	4,645	3,763
Snow Shoe borough	520	650	643
Snow Shoe township	2,050	2,895	2,166
South Philipsburg borough	480	505	434
Spring township	3,583	2,948	3,075
State College borough [12]	4,450	2,405	1,425
Taylor township	371	419	493
Union township	577	537	777
Unionville borough	304	311	343
Walker township	1,041	1,064	1,164
Worth township [12]	324	831	754
Chester County	126,629	115,120	[13]109,213
Atglen borough	620	650	546
Avondale borough	763	627	668
Birmingham township	398	334	398
Caln township	1,676	1,266	954
Charlestown township	720	584	723
Coatesville city	14,582	14,515	11,084
Downingtown borough	4,548	4,024	3,326
East Bradford township	906	803	837
East Brandywine township	774	745	685
East Caln township	297	306	282
East Coventry township	1,271	1,089	1,094
East Fallowfield township [13]	1,406	4,326	2,501
East Goshen township	739	679	613
East Marlboro township	1,599	1,228	1,211
East Nantmeal township	594	662	708
East Nottingham township	1,339	1,260	1,277
East Pikeland township	928	706	731
Easttown township	2,570	2,307	2,178
East Vincent township	2,664	2,338	1,646
East Whiteland township	1,334	1,235	1,290
Elk township	404	485	563
Elverson borough	330	304	-------
Franklin township	620	644	643
Highland township	792	784	818
Honeybrook borough	654	585	581
Honeybrook township	1,140	1,193	1,130
Kennett township	1,343	863	1,195
Kennett Square borough	3,091	2,398	2,049
London Britain township	455	440	502
London Grove township	1,484	1,402	1,730
Londonderry township	491	521	582
Lower Oxford township	1,127	1,075	1,332
Malvern borough	1,551	1,286	1,125
Modena borough [13]	599	-------	-------
New Garden township	2,391	1,619	1,875
Chester County—Con.			
New London township	576	591	663
Newlin township	579	587	659
North Coventry township	2,837	2,334	1,975
Oxford borough	2,606	2,093	2,390
Parkesburg borough	2,288	2,543	2,522
Penn township	537	503	558
Pennsbury township	678	545	656
Phoenixville borough	12,029	10,484	10,743
Pocopson township	416	454	489
Sadsbury township	1,071	949	813
Schuylkill township	1,566	1,300	888
South Coatesville borough [13]	1,785	-------	-------
South Coventry township	589	447	427
Spring City borough	2,903	2,944	2,880
Thornbury township	244	172	192
Tredyffrin township	5,458	4,470	4,017
Upper Oxford township	780	917	910
Upper Uwchlan township	597	544	685
Uwchlan township	507	459	570
Valley township	2,735	1,913	1,464
Wallace township	630	610	690
Warwick township	1,083	1,196	1,066
West Bradford township	1,558	1,569	1,564
West Brandywine township	738	685	724
West Caln township	1,069	1,051	1,093
West Chester borough	12,325	11,717	11,767
West Fallowfield township	801	909	1,009
West Goshen township	1,958	1,249	1,086
West Grove borough	1,375	1,152	1,261
West Marlboro township	988	937	1,057
West Nantmeal township	624	624	912
West Nottingham township	547	693	749
West Pikeland township	592	630	888
West Sadsbury township	690	708	725
Westtown township	785	735	663
West Vincent township	831	927	909
West Whiteland township	928	859	973
Willistown township	2,066	1,342	1,453
Clarion County	34,531	36,170	36,638
Ashland township	725	761	778
Beaver township	1,273	1,324	1,504
Brady township	223	318	248
Callensburg borough	208	215	198
Clarion borough	3,201	2,793	2,612
Clarion township	1,302	1,508	1,336
Curllsville borough	137	153	98
East Brady borough	1,563	1,531	1,493
Edenburg borough	1,037	806	616
Elk township	939	927	1,083
Farmington township	1,442	1,794	2,259
Foxburg borough [14]	472	-------	-------
Hawthorn borough	571	665	569
Highland township	356	354	506
Knox township	941	930	845
Licking township	587	631	815
Limestone township	1,321	1,518	1,445
Madison township	2,149	2,528	2,119
Millcreek township	311	452	711
Monroe township	919	921	963

[12] CENTRE.—For footnote, see preceding page.

[13] CHESTER.—County total for 1910 includes population (136) of Hopewell borough, annexed to East Nottingham and Lower Oxford townships between 1910 and 1920. Parts of East Fallowfield township taken to form Modena and South Coatesville boroughs in 1921.

[14] CLARION.—Foxburg borough incorporated from part of Richland township in 1930.

Digitized by Google

TABLE 4.—POPULATION OF COUNTIES BY MINOR CIVIL DIVISIONS: 1930, 1920, AND 1910—Continued

MINOR CIVIL DIVISION	1930	1920	1910
Clarion County—Con.			
New Bethlehem borough	1,590	1,662	1,625
Paint township	316	414	511
Perry township	1,617	2,008	2,142
Piney township	597	612	623
Porter township	1,394	1,515	1,501
Redbank township	1,563	1,672	1,991
Richland township [14]	697	1,206	1,221
Rimersburg borough	1,319	1,060	855
St. Petersburg borough	487	454	453
Salem township	746	840	936
Shippenville borough	473	452	378
Sligo borough	750	801	754
Strattanville borough	487	461	376
Toby township	1,522	1,713	1,697
Washington township	1,296	1,171	1,377
Clearfield County	**86,727**	**103,236**	**93,768**
Beccaria township	3,335	3,633	3,095
Bell township	1,091	1,500	1,682
Bigler township	2,941	4,908	4,013
Bloom township	497	422	451
Boggs township	1,545	1,519	1,154
Bradford township	2,760	2,726	2,250
Brady township	1,933	2,237	2,823
Brisbin borough	436	570	459
Burnside borough	350	480	493
Burnside township	1,235	1,365	1,435
Chest township	674	845	872
Chester Hill borough	786	823	648
Clearfield borough	9,221	8,529	6,851
Coalport borough	1,222	1,079	876
Cooper township	3,509	5,308	5,713
Covington township	455	504	649
Curwensville borough	3,140	2,973	2,549
Decatur township	3,121	3,729	3,562
Du Bois city	11,595	13,681	12,623
Falls Creek borough,[15] in Clearfield Co.	67	-------	-------
In Jefferson Co.	*1,164*	*1,364*	*1,204*
Total	*1,231*	*1,364*	*1,204*
Ferguson township	508	635	765
Girard township	662	1,119	606
Glen Hope borough	187	295	237
Goshen township	524	602	514
Graham township	567	631	664
Grampian borough	533	677	666
Greenwood township	524	569	590
Gulich township	2,258	2,930	2,112
Houtzdale borough	1,351	1,504	1,434
Huston township	1,599	2,354	2,653
Irvona borough	1,213	1,157	800
Jordan township	739	1,124	1,261
Karthaus township	847	954	1,332
Knox township	772	2,022	1,064
Lawrence township	5,557	4,925	4,024
Lumber City borough	264	383	363
Mahaffey borough	667	801	754
Morris township	3,715	5,030	4,994
Newburg borough	178	241	274
New Washington borough	57	122	174
Osceola borough	2,002	2,512	2,437
Penn township	890	962	936
Pike township	1,490	1,843	1,671
Pine township	33	35	32
Ramey borough	803	1,093	1,045
Sandy township [15]	4,936	6,827	5,695
Troutville borough	215	277	260
Union township	446	621	785
Wallaceton borough	345	331	324
Clearfield County—Con.			
Westover borough	520	712	569
Woodward township	2,412	3,117	2,535
Clinton County	**32,319**	**33,555**	**31,546**
Allison township	661	441	409
Avis borough	1,268	1,092	796
Bald Eagle township	728	613	592
Beech Creek borough	590	573	584
Beech Creek township	598	613	727
Castanea township	860	604	463
Chapman township	1,198	1,359	1,399
Colebrook township	111	319	316
Crawford township	284	320	376
Dunnstable township	310	313	335
East Keating township	106	128	171
Flemington borough	1,191	1,131	1,022
Gallagher township	136	157	276
Greene township	835	937	1,146
Grugan township	115	127	219
Lamar township	1,315	1,233	1,306
Leidy township	260	339	700
Lock Haven city	9,668	8,557	7,772
Logan township	621	653	819
Loganton borough	204	254	375
Mill Hall borough	1,421	1,238	1,043
Noyes township	884	2,094	1,687
Pine Creek township	1,356	1,078	1,036
Porter township	756	738	777
Renovo borough	3,947	5,877	4,621
South Renovo borough	1,054	1,291	805
Wayne township	491	495	576
West Keating township	209	110	172
Woodward township	1,084	871	965
Columbia County	**48,803**	**48,349**	[16] **48,467**
Beaver township	895	876	842
Benton borough	733	696	719
Benton township	711	690	769
Berwick borough [16]	12,600	12,181	5,357
Bloomsburg town	9,093	7,819	7,413
Briar Creek borough	249	295	-------
Briar Creek township [16]	1,381	2,787	2,761
Catawissa borough	2,023	2,025	1,930
Catawissa township	475	474	503
Center township	1,195	1,097	1,233
Centralia borough	2,446	2,336	2,429
Cleveland township	923	831	909
Conyngham township	2,732	2,592	3,127
Fishingcreek township	945	968	1,031
Franklin township	493	540	537
Greenwood township	1,011	1,098	1,221
Hemlock township	908	844	898
Jackson township	334	454	552
Locust township	1,134	1,092	1,191
Madison township	751	845	909
Main township	531	504	567
Mifflin township	1,218	1,154	1,142
Millville borough	666	658	611
Montour township	638	571	625
Mount Pleasant township	574	602	647
Orange township	338	347	348
Orangeville borough	415	417	399
Pine township	526	674	834
Roaringcreek township	523	475	569
Scott township	1,579	1,261	1,269
Stillwater borough	171	166	179
Sugarloaf township	542	980	1,404

[14] CLARION.—For footnote, see preceding page.
[15] CLEARFIELD.—Part of Sandy township annexed to Falls Creek borough in 1924.
[16] COLUMBIA.—County total for 1910 includes population (5,512) of West Berwick borough, annexed to Berwick borough between 1910 and 1920. Part of Briar Creek township annexed to Berwick borough in 1922.

Digitized by Google

TABLE 4.—POPULATION OF COUNTIES BY MINOR CIVIL DIVISIONS: 1930, 1920, AND 1910—Continued

MINOR CIVIL DIVISION	1930	1920	1910
Crawford County	**62, 980**	[17] **60, 687**	[17] **61, 565**
Athens township	670	714	822
Beaver township	620	767	957
Bloomfield township [17]	946	838	1, 062
Blooming Valley borough	195	141	150
Cambridge township	702	599	745
Cambridge Springs borough	1, 665	1, 603	1, 514
Centerville borough	229	218	264
Cochranton borough	727	647	695
Conneaut township	1, 109	1, 219	1, 230
Conneaut Lake borough	496	347	725
Conneautville borough	927	969	867
Cussewago township	965	1, 005	968
East Fairfield township	433	385	455
East Fallowfield township	842	820	915
East Mead township	644	633	673
Fairfield township	490	532	605
Geneva borough	246	184	236
Greenwood township	841	996	1, 105
Hayfield township	1, 170	1, 069	1, 252
Hydetown borough	420	336	413
Linesville borough	963	1, 015	833
Meadville city [17]	16, 698	14, 568	12, 780
North Shenango township	521	594	637
Oil Creek township	1, 298	1, 063	1, 027
Pine township	353	393	389
Randolph township	1, 239	1, 337	1, 519
Richmond township	878	982	1, 054
Rockdale township	744	832	994
Rome township	762	865	1, 028
Sadsbury township	827	683	380
Saegerstown borough	645	659	712
South Shenango township	714	797	820
Sparta township	770	910	1, 031
Spartansburg borough	374	450	460
Spring township	1, 101	1, 263	1, 342
Springboro borough	487	542	614
Steuben township	563	642	695
Summerhill township	685	862	886
Summit township	993	986	999
Titusville city	8, 055	8, 432	8, 533
Townville borough	269	272	317
Troy township	832	791	1, 026
Union township	359	394	395
Venango borough	235	237	251
Venango township	435	444	477
Vernon township	2, 224	1, 965	1, 922
Wayne township	763	952	1, 125
West Fallowfield township	472	507	348
West Mead township [17]	2, 827	1, 897	1, 748
West Shenango township	192	202	227
Woodcock borough	104	81	130
Woodcock township	1, 261	873	957
Cumberland County	**68, 236**	[18] **59, 578**	[18] **54, 479**
Camp Hill borough [18]	3, 111	1, 636	875
Carlisle borough [18]	12, 596	10, 916	10, 303
Cooke township	33	69	162
Cumberland County—Continued.			
Dickinson township	1, 667	1, 442	1, 637
East Pennsboro township [18]	4, 424	4, 438	4, 451
Hampden township	1, 149	801	856
Hopewell township	679	754	745
Lemoyne borough [18]	4, 171	1, 939	1, 393
Lower Allen township [18]	1, 209	2, 363	1, 589
Lower Frankford township [18]	424	-------	-------
Lower Mifflin township	505	535	591
Mechanicsburg borough	5, 647	4, 688	4, 469
Middlesex township	1, 207	1, 158	1, 197
Monroe township	1, 498	1, 409	1, 540
Mount Holly Springs borough	1, 140	1, 109	1, 272
Newburg borough	222	180	264
New Cumberland borough [18]	4, 283	1, 577	1, 472
Newville borough	1, 482	1, 482	1, 449
North Middleton township [18]	1, 698	1, 691	1, 931
North Newton township [18]	785	-------	-------
Penn township	1, 124	1, 137	1, 170
Shippensburg borough, in Cumberland Co	3, 914	4, 067	3, 457
In Franklin Co	*431*	*305*	-------
Total	*4, 345*	*4, 372*	*3, 457*
Shippensburg township	796	419	574
Shiremanstown borough	731	635	545
Silver Spring township	1, 849	1, 708	1, 586
South Middleton township [18]	2, 813	2, 624	2, 488
South Newton township [18]	512	-------	-------
Southampton township	1, 442	1, 477	1, 533
Upper Allen township [18]	1, 142	1, 102	1, 117
Upper Frankford township [18]	635	-------	-------
Upper Mifflin township	492	584	592
West Fairview borough	1, 794	1, 800	-------
West Pennsboro township	1, 658	1, 594	1, 827
Wormleysburg borough [18]	1, 404	866	809
Dauphin County	**165, 231**	**153, 116**	**136, 158**
Berrysburg borough	395	329	377
Conewago township	793	770	761
Dauphin borough	600	598	545
Derry township	5, 899	4, 104	2, 836
East Hanover township	1, 190	1, 135	1, 261
Elizabethville borough	1, 341	1, 236	1, 039
Gratz borough	637	615	536
Halifax borough	757	771	745
Halifax township	1, 091	966	1, 048
Harrisburg city [19]	80, 339	75, 917	64, 186
Highspire borough	2, 327	2, 031	1, 669
Hummelstown borough	3, 036	2, 654	2, 128
Jackson township	832	726	886
Jefferson township	140	214	270
Londonderry township	1, 175	1, 197	1, 224
Lower Paxton township	2, 792	1, 768	1, 471
Lower Swatara township	1, 330	936	643
Lykens borough	3, 033	2, 880	2, 943

[17] CRAWFORD.—County totals for 1920 and 1910 include population (95 in 1920; 121 in 1910) of Riceville borough, annexed to Bloomfield township in 1927; total for 1910 also includes population (135) of Hartstown borough, annexed to West Fallowfield township between 1910 and 1920. Parts of West Mead township annexed to Meadville city in 1929.

[18] CUMBERLAND.—County totals for 1920 and 1910 include population (1,043 in 1920; 1,162 in 1910) of Frankford township, taken to form Lower and Upper Frankford townships, and population (1,335 in 1920; 1,423 in 1910) of Newton township, taken to form North Newton and South Newton townships, since 1920. Parts of East Pennsboro township annexed to Camp Hill, Lemoyne, and Wormleysburg boroughs and Lower Allen township since 1920; parts of North and South Middleton townships annexed to Carlisle borough since 1920; parts of Lower Allen township annexed to Lemoyne borough in 1927 and to New Cumberland borough in 1921 and 1927.

[19] DAUPHIN.—Part of Susquehanna township annexed to Harrisburg city in 1924; part of Upper Paxton township annexed to Millersburg borough in 1925; parts of Swatara township annexed to Steelton borough in 1927.

Digitized by Google

TABLE 4.—POPULATION OF COUNTIES BY MINOR CIVIL DIVISIONS: 1930, 1920, AND 1910—Continued

MINOR CIVIL DIVISION	1930	1920	1910
Dauphin County—Con.			
Lykens township	1,096	1,089	1,201
Middle Paxton township	1,329	1,253	1,355
Middletown borough	6,085	5,920	5,374
Mifflin township	487	496	515
Millersburg borough [19]	2,909	2,936	2,394
Paxtang borough	1,594	822	-------
Penbrook borough	3,567	2,072	1,462
Reed township	221	210	253
Royalton borough	1,117	1,156	1,033
Rush township	107	90	139
South Hanover township	1,271	1,138	1,080
Steelton borough [19]	13,291	13,428	14,246
Susquehanna township [19]	6,909	7,310	5,924
Swatara township [19]	6,333	5,847	5,630
Uniontown borough	317	295	291
Upper Paxton township [19]	1,876	1,686	1,513
Washington township	1,000	877	998
Wayne township	344	364	467
West Hanover township	853	865	947
Wiconisco township	2,384	2,340	2,668
Williams township	1,476	1,197	1,130
Williamstown borough	2,958	2,878	2,904
Delaware County [20]	**280,284**	**173,084**	**117,906**
Aldan borough	2,269	1,136	661
Aston township	2,659	2,107	2,135
Bethel township	864	558	535
Birmingham township	718	676	702
Chester city	59,164	58,030	38,537
Chester township	2,073	675	615
Clifton Heights borough	5,057	3,469	3,155
Collingdale borough [20]	7,857	3,834	1,361
Colwyn borough	2,064	1,859	1,584
Concord township	1,546	1,237	1,213
Darby borough	9,899	7,922	6,305
Darby township [20]	2,773	3,077	1,763
East Lansdowne borough	3,168	1,561	-------
Eddystone borough	2,414	2,670	1,167
Edgemont township	874	474	525
Folcroft borough [20]	1,432	-------	-------
Glenolden borough [20]	4,482	1,944	1,157
Haverford township	21,362	6,631	3,989
Lansdowne borough	9,542	4,797	4,066
Lower Chichester township	3,473	2,581	1,250
Marcus Hook borough	4,867	5,324	1,573
Marple township	1,553	900	895
Media borough	5,372	4,109	3,562
Middletown township	4,728	4,304	3,806
Millbourne borough	396	419	322
Morton borough	1,341	1,212	1,071
Nether Providence township [20]	2,833	2,344	1,941
Newtown township	1,541	837	739
Norwood borough	3,878	2,353	1,668
Parkside borough	1,497	374	-------
Prospect Park borough	4,623	2,536	1,655
Radnor township	12,263	8,181	7,094
Ridley township [20]	8,326	5,342	2,945
Ridley Park borough	3,356	2,313	1,761
Rose Valley borough [20]	303	-------	-------
Rutledge borough	789	711	523
Sharon Hill borough	3,825	1,780	1,401
Springfield township [20]	4,589	1,298	1,132
Swarthmore borough [20]	3,405	2,350	1,899
Thornbury township	1,504	1,719	1,944
Tinicum township [20]	3,630	2,500	1,135
Delaware County—Con.			
Trainer borough	1,648	1,367	-------
Upland borough	2,500	2,486	2,221
Upper Chichester township	3,743	1,577	671
Upper Darby township	46,626	8,956	5,385
Upper Providence township	2,008	1,246	961
Yeadon borough	5,430	1,308	882
Elk County	**33,431**	**34,961**	**35,871**
Benezette township	562	758	1,906
Benzinger township	1,943	1,963	2,160
Fox township	2,297	2,634	3,163
Highland township	1,618	1,562	1,298
Horton township	1,632	1,936	2,135
Jay township	2,516	2,652	2,006
Johnsonburg borough	4,737	5,400	4,334
Jones township	1,745	2,175	3,092
Millstone township	218	236	1,017
Ridgway borough	6,313	6,037	5,408
Ridgway township	1,900	1,608	1,817
St. Marys borough	7,433	6,967	6,346
Spring Creek township	427	1,053	1,189
Erie County	**175,277**	**153,536**	**115,517**
Albion borough	1,681	1,549	1,534
Amity township	723	707	799
Concord township	800	744	876
Conneaut township	1,274	1,266	1,393
Corry city	7,152	7,228	5,991
Cranesville borough	554	548	-------
East Springfield borough	391	352	348
Edinboro borough	789	835	666
Elgin borough	172	179	148
Elk Creek township	1,227	1,250	1,459
Erie city [21]	115,967	93,372	66,525
Fairview borough	459	382	349
Fairview township	1,589	1,174	1,232
Franklin township	728	729	761
Girard borough	1,554	1,242	1,165
Girard township [21]	1,465	2,422	2,504
Greene township	1,472	1,260	1,294
Greenfield township	695	830	857
Harborcreek township	2,890	2,212	2,074
Lawrence Park township [21]	3,241	-------	-------
Le Boeuf township	866	848	918
McKean township	1,246	1,171	1,182
Middleboro borough	291	239	207
Millcreek township [21]	4,865	12,848	4,994
Mill Village borough	233	247	290
North East borough	3,670	3,481	2,672
North East township	2,214	1,976	2,058
North Girard borough [21]	1,077	-------	-------
Platea borough	249	229	220
Springfield township	1,391	1,337	1,369
Summit township	1,048	799	865
Union township	1,277	1,067	1,151
Union City borough	3,788	3,850	3,684
Venango township	870	1,025	1,033
Washington township	1,334	1,543	1,567
Waterford borough	769	744	724
Waterford township	1,297	1,187	1,328
Wattsburg borough	256	232	283
Wayne township	939	965	997
Wesleyville borough	2,854	1,457	-------

[19] DAUPHIN.—For footnote, see preceding page.

[20] DELAWARE.—Part of Tinicum township annexed to Philadelphia County, and part of Philadelphia County annexed to Tinicum township, in 1927. Parts of Darby township annexed to Collingdale borough in 1921 and 1922; parts of Darby and Ridley townships annexed to Glenolden borough in 1923; and part of Springfield township annexed to Swarthmore borough in 1927. Folcroft borough incorporated from part of Darby township in 1922 and Rose Valley borough from part of Nether Providence township in 1923.

[21] ERIE.—Part of Millcreek township annexed to Erie city in 1920, and part taken to form Lawrence Park township in 1926. North Girard borough incorporated from part of Girard township in 1926.

Digitized by Google

TABLE 4.—POPULATION OF COUNTIES BY MINOR CIVIL DIVISIONS: 1930, 1920, AND 1910—Continued

MINOR CIVIL DIVISION	1930	1920	1910
Fayette County	**198, 542**	**188, 104**	**167, 449**
Bellevernon borough	2, 489	2, 342	2, 372
Brownsville borough	2, 869	2, 502	2, 324
Brownsville township	2, 058	1, 394	865
Bullskin township	3, 288	3, 348	3, 881
Connellsville city	13, 290	13, 804	12, 845
Connellsville township	1, 937	1, 878	3, 876
Dawson borough	800	956	848
Dunbar borough	1, 357	1, 607	1, 970
Dunbar township	9, 126	11, 966	12, 863
Everson borough	1, 900	1, 988	1, 759
Fairchance borough	1, 804	2, 124	1, 760
Fayette City borough	1, 594	2, 048	2, 005
Franklin township	3, 949	3, 714	3, 962
Georges township	7, 789	10, 264	8, 662
German township	16, 341	14, 582	11, 844
Henry Clay township	1, 115	1, 174	1, 206
Jefferson township	4, 026	3, 218	3, 267
Lower Tyrone township	964	1, 680	1, 481
Luzerne township	10, 662	8, 790	4, 332
Markleysburg borough	203	191	227
Masontown borough	3, 873	1, 525	890
Menallen township	7, 848	7, 849	7, 580
Nicholson township	3, 530	4, 675	3, 534
North Union township [11]	14, 013	12, 762	11, 968
Ohiopyle borough	425	499	535
Perry township	7, 195	7, 372	6, 912
Point Marion borough [11]	2, 039	1, 607	1, 389
Redstone township	17, 211	13, 396	9, 525
Saltlick township	2, 460	1, 949	1, 379
Smithfield borough	949	940	749
South Brownsville borough	5, 314	4, 675	3, 943
South Connellsville borough	2, 516	2, 196	-------
South Union township [11]	8, 858	7, 353	6, 721
Springfield township	1, 978	1, 932	2, 179
Springhill township [11]	3, 129	3, 748	2, 999
Stewart township	995	800	1, 197
Uniontown city [11]	19, 544	15, 692	13, 344
Upper Tyrone township	2, 396	2, 807	3, 798
Vanderbilt borough	994	1, 183	1, 198
Washington township	4, 115	4, 288	3, 922
Wharton township	1, 599	1, 286	1, 338
Forest County	**5, 180**	**7, 477**	**9, 435**
Barnett township	461	578	820
Green township	283	475	748
Harmony township	635	878	972
Hickory township	773	1, 034	1, 049
Howe township	526	1, 233	1, 200
Jenks township	961	1, 073	1, 492
Kingsley township	509	1, 076	1, 606
Tionesta borough	670	642	803
Tionesta township	362	488	655
Franklin County	**65, 010**	**62, 275**	**59, 775**
Antrim township	4, 129	4, 103	4, 056
Chambersburg borough	13, 788	13, 171	11, 800
Fannett township	1, 592	1, 794	1, 880
Greencastle borough	2, 557	2, 271	1, 919
Greene township	3, 970	3, 945	4, 038
Guilford township	3, 719	3, 498	3, 484
Hamilton township	1, 461	1, 425	1, 543
Letterkenny township	1, 663	1, 783	1, 993
Lurgan township	937	1, 038	1, 134
Mercersburg borough	1, 634	1, 663	1, 410
Metal township	1, 056	1, 148	1, 295
Mont Alto borough	606	589	-------
Franklin County—Con.			
Montgomery township	2, 288	2, 465	2, 534
Orrstown borough	211	217	247
Peters township	2, 849	2, 775	2, 893
Quincy township	4, 151	3, 086	3, 517
St. Thomas township	1, 965	1, 987	2, 086
Shippensburg borough, in Franklin Co.	431	305	-------
In Cumberland Co.	*3, 914*	*4, 067*	*3, 457*
Total	*4, 345*	*4, 372*	*3, 457*
Southampton township	1, 374	1, 361	1, 555
Warren township	414	400	449
Washington township	4, 049	3, 531	4, 743
Waynesboro borough	10, 167	9, 720	7, 199
Fulton County	**9, 231**	**9, 617**	**9, 703**
Ayr township	1, 350	1, 294	1, 306
Belfast township	778	897	973
Bethel township	766	882	844
Brush Creek township	518	606	617
Dublin township	718	762	858
Licking Creek township	957	953	910
McConnellsburg borough	768	689	579
Taylor township	863	940	972
Thompson township	725	759	784
Todd township	655	626	633
Union township	537	613	640
Wells township	596	596	587
Greene County	**41, 767**	**[12]30, 804**	**[12] 28, 861**
Aleppo township	1, 022	1, 113	1, 218
Carmichaels borough	708	481	478
Center township	1, 419	1, 557	1, 662
Clarksville borough	457	234	208
Cumberland township	7, 187	3, 382	1, 524
Dunkard township	3, 506	1, 226	1, 120
Franklin township	2, 9[illegible]	2, 437	2, 426
Gilmore township	571	624	676
Graysville borough	240	288	-------
Greene township	454	455	514
Greensboro borough	598	516	442
Jackson township	7[illegible]0	813	1, 017
Jefferson borough	528	392	357
Jefferson township	1, 790	899	763
Monongahela township	2, 636	1, 730	700
Morgan township	2, 991	1, 374	731
Morris township	970	1, 033	1, 297
Mount Morris borough	318	328	382
New Freeport borough	408	206	-------
Perry township	935	821	1, 011
Rices Landing borough	977	883	671
Richhill township	1, 587	1, 736	2, 346
Springhill township	859	1, 039	1, 550
Washington township	660	683	715
Wayne township	1, 598	1, 607	1, 781
Waynesburg borough [12]	4, 915	3, 332	3, 545
Whitely township	644	669	842
Huntingdon County	**39, 021**	**39, 848**	**38, 304**
Alexandria borough	443	440	432
Barree township	299	448	423
Birmingham borough	191	197	196
Brady township	514	479	470
Broad Top City borough	511	519	478
Carbon township	683	1, 014	843
Cass township	538	487	561
Cassville borough	111	133	165

[11] FAYETTE.—Parts of North Union township annexed to Uniontown city in 1923, 1924, 1926, and 1927, and part of South Union township annexed in 1924. Part of Springhill township annexed to Point Marion borough in 1920.

[12] GREENE.—County totals for 1920 and 1910 include population (886 in 1920; 906 in 1910) of East Waynesburg borough, consolidated with Waynesburg borough in 1923.

Digitized by Google

TABLE 4.—POPULATION OF COUNTIES BY MINOR CIVIL DIVISIONS: 1930, 1920, AND 1910—Continued

MINOR CIVIL DIVISION	1930	1920	1910
Huntingdon County—Continued.			
Clay township	722	742	794
Coalmont borough	159	220	228
Cromwell township	780	881	975
Dublin township	815	826	851
Dudley borough	494	491	440
Franklin township	419	467	553
Henderson township	527	463	560
Hopewell township	508	521	510
Huntingdon borough	7,558	7,051	6,861
Jackson township	489	643	727
Juniata township	258	260	411
Lincoln township	427	482	516
Logan township	407	491	465
Mapleton borough	804	802	752
Marklesburg borough	226	198	211
Mill Creek borough	334	286	308
Miller township	153	223	247
Morris township	342	498	449
Mount Union borough	4,892	4,744	3,338
Oneida township	417	324	364
Orbisonia borough	741	682	618
Penn township	667	735	826
Petersburg borough	627	691	705
Porter township	838	948	993
Rockhill borough	502	500	504
Saltillo borough	386	418	410
Shade Gap borough	130	136	143
Shirley township	1,679	1,871	1,334
Shirleysburg borough	217	200	256
Smithfield township	2,263	1,662	1,377
Springfield township	432	547	668
Spruce Creek township	525	718	757
Tell township	688	824	922
Three Springs borough	398	345	248
Tod township	693	800	908
Union township	669	691	821
Walker township	622	507	602
Warriorsmark township	1,008	1,086	1,247
West township	371	421	491
Wood township	1,544	1,736	1,346
Indiana County	**75,395**	**[34] 80,910**	**[34] 66,210**
Armagh borough*	123	110	82
Armstrong township	888	929	992
Banks township	1,356	2,273	1,872
Blacklick township	935	1,078	800
Blairsville borough [34]	5,296	4,391	3,572
Brushvalley township	1,212	1,222	899
Buffington township	836	2,021	1,287
Burrell township [34]	3,291	4,308	3,109
Canoe township	3,606	4,357	3,809
Center township	6,898	7,521	3,124
Cherryhill township	1,911	2,050	2,198
Cherrytree borough	519	555	439
Clymer borough	2,672	2,867	1,753
Conemaugh township	2,066	2,797	2,510
Creekside borough	500	663	563
East Mahoning township	739	1,036	827
East Wheatfield township	1,830	1,659	980
Glen Campbell borough	588	1,059	1,039
Grant township	837	975	1,095
Green township	5,127	4,882	5,021
Homer City borough	2,004	1,802	985
Indiana borough [34]	9,569	7,043	5,749
Jacksonville borough	204	174	87
Marion Center borough	459	444	366
Indiana County—Con.			
Montgomery township	2,142	3,039	3,382
North Mahoning township	870	953	960
Pine township	2,613	3,278	2,563
Plumville borough	518	538	414
Rayne township	2,998	3,339	3,485
Saltsburg borough	1,035	1,022	1,044
Shelocta borough	135	124	117
Smicksburg borough	184	224	230
South Mahoning township	1,101	1,354	1,273
Washington township	1,064	1,176	1,173
West Mahoning township	674	778	837
West Wheatfield township	1,775	2,112	1,589
White township [34]	2,948	2,328	1,985
Young township	3,872	4,298	3,751
Jefferson County	**52,114**	**62,104**	**[35] 63,090**
Barnett township	136	177	330
Beaver township	736	1,449	1,439
Bell township	1,411	1,606	1,928
Big Run borough	795	1,023	1,032
Brockway borough	2,690	2,369	1,898
Brookville borough	4,387	3,272	3,003
Clover township	550	789	750
Corsica borough	391	358	301
Eldred township	998	1,091	1,399
Falls Creek borough, in Jefferson Co	1,164	1,364	1,204
In Clearfield Co	*67*	----	----
Total	*1,231*	*1,364*	*1,204*
Gaskill township	671	912	888
Heath township	181	219	325
Henderson township	1,527	1,273	1,316
Knox township	1,460	2,426	2,067
McCalmont township	1,495	3,290	4,785
Oliver township	1,174	1,210	1,417
Perry township	1,359	1,792	1,711
Pinecreek township	1,255	1,263	1,162
Polk township	290	357	414
Porter township [35]	771	900	575
Punxsutawney borough	9,206	10,311	9,058
Reynoldsville borough	3,480	4,116	3,189
Ringgold township [35]	1,239	1,178	1,190
Rose township	1,544	1,762	1,982
Snyder township	1,531	1,909	1,796
Summerville borough	1,202	1,199	609
Sykesville borough	2,103	2,507	1,756
Timblin borough [35]	431	----	----
Union township	575	511	531
Warsaw township	919	1,082	1,256
Washington township	1,520	2,352	2,813
Winslow township	2,472	3,559	4,918
Worthville borough	102	91	121
Young township	2,289	4,387	4,994
Juniata County	**14,325**	**14,464**	**15,013**
Beale township	555	582	703
Delaware township	1,050	965	1,009
Fayette township	1,504	1,446	1,466
Fermanagh township	1,076	817	825
Greenwood township	349	433	447
Lack township	782	971	1,117
Mifflin borough	913	965	885

[34] INDIANA.—County totals for 1920 and 1910 include population (131 in 1920; 159 in 1910) of Mechanicsburg borough, which surrendered charter and reverted to Brushvalley township in 1919. Parts of Burrell township annexed to Blairsville borough in 1927 and part of White township annexed to Indiana borough in 1922.

[35] JEFFERSON.—County total for 1910 includes population (933) of West Reynoldsville borough, annexed to Reynoldsville borough between 1910 and 1920. Timblin borough incorporated from parts of Porter and Ringgold townships in 1922.

by Google

TABLE 4.—POPULATION OF COUNTIES BY MINOR CIVIL DIVISIONS: 1930, 1920, AND 1910—Continued

MINOR CIVIL DIVISION	1930	1920	1910
Juniata County—Con.			
Mifflintown borough	1,027	1,083	954
Milford township	1,194	1,240	1,177
Monroe township	1,014	963	1,011
Port Royal borough	579	558	535
Spruce Hill township	583	666	728
Susquehanna township	406	454	531
Thompsontown borough	325	306	293
Turbett township	520	569	648
Tuscarora township	924	1,094	1,267
Walker township	1,524	1,352	1,417
Lackawanna County	**310,397**	**288,311**	**259,570**
Abington township	708	438	515
Archbald borough	9,587	8,603	7,194
Benton township	976	846	807
Blakely borough	8,260	6,564	5,345
Carbondale city	20,061	18,640	17,040
Carbondale township	1,877	1,652	1,635
Clarks Green borough	694	350	--------
Clarks Summit borough	2,604	1,404	--------
Clifton township	217	191	203
Covington township	609	613	641
Dalton borough	1,072	786	767
Dickson City borough	12,395	11,049	9,331
Dunmore borough	22,627	20,250	17,615
Elmhurst borough	841	361	379
Fell township	5,710	5,243	4,353
Glenburn borough	520	289	319
Gouldsboro borough	76	77	84
Greenfield township	744	668	590
Jefferson township	800	571	633
Jermyn borough	3,519	3,326	3,158
Lackawanna township	3,077	3,050	2,756
La Plume borough	332	259	258
Lehigh township	109	90	119
Madison township	747	590	640
Mayfield borough	3,774	3,832	3,662
Moosic borough	4,557	4,364	3,964
Moscow borough	892	702	650
Newton township	1,730	1,464	1,417
North Abington township	361	333	319
Old Forge borough	12,661	12,237	11,324
Olyphant borough	10,743	10,236	8,505
Ransom township	1,403	894	849
Roaring Brook township	268	212	235
Scott township	1,077	1,315	1,236
Scranton city	143,433	137,783	129,867
South Abington township	1,906	996	1,987
Spring Brook township	467	450	430
Taylor borough	10,428	9,876	9,060
Throop borough	8,027	6,672	5,133
Vandling borough	1,169	1,258	985
West Abington township	231	194	216
Winton borough	8,508	7,583	5,250
Lancaster County	**196,882**	**173,797**	**167,029**
Adamstown borough	909	800	675
Akron borough	747	723	719
Bart township	1,003	1,014	1,093
Brecknock township	1,621	1,559	1,687
Caernarvon township	1,433	1,371	1,465
Christiana borough	959	985	934
Clay township	1,541	1,508	1,635
Colerain township	1,113	1,225	1,326
Columbia borough	11,349	10,836	11,454
Conestoga township	1,487	1,323	1,593
Conoy township	1,769	1,806	1,684
Denver borough	1,203	1,125	953

MINOR CIVIL DIVISION	1930	1920	1910
Lancaster County—Con.			
Drumore township	1,074	1,094	1,118
Earl township	2,664	2,282	2,280
East Cocalico township	2,411	2,293	2,259
East Donegal township	3,033	2,729	2,972
East Drumore township	1,129	1,160	1,207
East Earl township	2,477	2,437	2,487
East Hempfield township	4,095	3,408	3,327
East Lampeter township	3,230	2,697	2,595
Eden township	646	667	662
Elizabeth township	864	818	926
Elizabethtown borough [16]	3,940	3,319	2,587
Ephrata borough [16]	4,988	3,735	3,192
Ephrata township [16]	2,787	2,456	2,505
Fulton township	1,308	1,463	1,521
Lancaster city	59,949	53,150	47,227
Lancaster township	4,878	2,647	2,195
Leacock township	2,197	2,004	1,998
Lititz borough	4,368	3,680	2,082
Little Britain township	1,120	1,197	1,293
Manheim borough	3,520	2,712	2,202
Manheim township	6,306	4,280	3,760
Manor township	5,313	4,658	4,597
Marietta borough	1,969	1,735	2,079
Martic township	1,908	1,798	2,108
Mount Joy borough	2,716	2,192	2,106
Mount Joy township [16]	2,286	2,022	2,222
Mountville borough	954	757	803
New Holland borough	1,725	1,453	1,106
Paradise township	2,314	2,223	2,319
Penn township	2,385	2,222	2,157
Pequea township	1,434	1,196	1,246
Providence township	1,401	1,383	1,512
Quarryville borough	1,028	823	739
Rapho township	3,317	3,110	3,421
Sadsbury township	749	849	989
Salisbury township	3,303	3,402	3,557
Strasburg borough	975	853	885
Strasburg township	1,628	1,466	1,608
Terre Hill borough	812	840	882
Upper Leacock township	2,826	2,428	2,233
Warwick township	3,282	2,869	4,011
Washington borough	426	425	560
West Cocalico township	2,283	2,169	2,140
West Donegal township	2,072	1,688	1,254
West Earl township	2,410	2,204	2,265
West Hempfield township	2,681	2,511	2,620
West Lampeter township	2,567	2,018	1,927
Lawrence County	**97,858**	**85,545**	[17] **70,032**
Bessemer borough	2,001	1,417	--------
Big Beaver township	1,285	1,253	1,287
Ellport borough [17]	1,009	--------	--------
Ellwood City borough, in Lawrence Co	10,968	8,049	3,902
In Beaver Co	*1,355*	*909*	--------
Total	*12,323*	*8,958*	*3,902*
Enon Valley borough	360	350	354
Hickory township	1,357	1,170	1,191
Little Beaver township	600	600	656
Mahoning township	3,374	3,627	3,239
Neshannock township	2,369	1,383	1,213
New Castle city	48,674	44,938	36,280
New Wilmington borough	907	886	758
North Beaver township	2,234	1,973	2,377
Perry township	1,136	879	899
Plain Grove township	845	705	725
Pulaski township	1,782	1,554	1,606
Scott township	874	730	686
Shenango township	4,370	3,451	2,425
Slippery Rock township	1,518	1,295	1,347

[16] LANCASTER.—Part of Mount Joy township annexed to Elizabethtown borough in 1928; parts of Ephrata township annexed to Ephrata borough in 1929.

[17] LAWRENCE.—County total for 1910 includes population (1,168) of Hazel Dell borough, annexed to Ellwood City borough between 1910 and 1920. Ellport borough incorporated from part of Wayne township in 1929.

Digitized by Google

TABLE 4.—POPULATION OF COUNTIES BY MINOR CIVIL DIVISIONS: 1930, 1920, AND 1910—Continued

MINOR CIVIL DIVISION	1930	1920	1910
Lawrence County—Con.			
South New Castle borough	1,038	920	851
Taylor township	1,257	1,319	1,228
Union township	4,088	3,555	2,626
Volant borough	186	211	185
Wampum borough	883	882	980
Washington township	549	564	563
Wayne township [27]	2,661	3,001	2,910
Wilmington township	933	824	876
Lebanon County	**67,103**	**[28]63,152**	**[28]59,565**
Annville township	2,997	2,651	2,482
Bethel township	1,801	1,909	1,960
Cleona borough [28]	968	.....	.....
Cold Spring township	31	22	29
Cornwall borough [28]	1,837	.....	.....
East Hanover township	1,229	1,153	1,315
Heidelberg township	2,113	2,170	2,239
Jackson township	1,983	1,909	4,244
Jonestown borough	624	580	603
Lebanon city [28]	25,561	24,643	19,240
Lebanon Independent borough	2,252	2,136	.....
Millcreek township	2,240	2,192	2,347
Mount Gretna borough [28]	17	.....	.....
Myerstown borough	2,593	2,385	.....
North Annville township	1,125	1,006	1,214
North Cornwall township [28]	1,945	1,948	1,787
North Lebanon township [28]	2,382	2,740	7,036
North Londonderry township	686	661	3,052
Palmyra borough	4,377	3,646	.....
Richland borough	952	841	722
South Annville township	845	814	798
South Lebanon township [28]	2,726	3,024	3,538
South Londonderry township [28]	1,717	1,501	1,364
Swatara township	953	939	937
Union township	1,436	1,471	1,559
West Cornwall township [28]	792	728	703
West Lebanon township	921	1,030	1,098
Lehigh County	**172,893**	**[29]148,101**	**[29]118,832**
Alburtis borough	823	795	.....
Allentown city [29]	92,563	73,502	51,913
Bethlehem city, in Lehigh Co.	11,129	9,380	4,472
In Northampton Co.	*46,763*	*40,969*	*8,365*
Total	*57,892*	*50,358*	*12,837*
Catasauqua borough	4,851	4,714	5,250
Coopersburg borough	1,057	870	683
Coplay borough	3,279	2,845	2,670
Emaus borough [29]	6,419	4,370	3,501
Fountain Hill borough	4,568	2,339	1,388
Hanover township [29]	429	3,329	3,907
Lehigh County—Con.			
Heidelberg township	1,061	1,049	1,238
Lower Macungie township	2,605	2,226	2,893
Lower Milford township	1,050	1,107	1,089
Lowhill township	538	581	709
Lynn township	1,924	2,021	2,178
Macungie borough	842	768	772
North Whitehall township	3,966	3,325	3,580
Salisbury township [29]	5,564	4,201	2,828
Slatington borough [29]	4,134	4,014	4,454
South Whitehall township [29]	3,732	2,971	2,497
Upper Macungie township	2,675	2,450	2,609
Upper Milford township [29]	2,043	2,023	1,923
Upper Saucon township	3,028	2,768	2,415
Washington township [29]	2,738	2,870	3,477
Weisenberg township	1,168	1,139	1,222
Whitehall township	10,707	9,886	9,350
Luzerne County	**445,109**	**[30]390,991**	**[30]343,186**
Ashley borough	7,093	6,520	5,601
Avoca borough	4,943	4,950	4,634
Bear Creek township	438	341	353
Black Creek township	2,429	1,868	1,945
Buck township	122	87	110
Butler township	2,070	1,719	1,862
Conyngham borough	522	385	406
Conyngham township	2,935	2,540	2,184
Courtdale borough	1,007	600	548
Dallas borough	1,188	581	576
Dallas township	1,829	971	919
Denison township	751	706	680
Dorrance township	897	670	791
Dupont borough	5,161	4,576	.....
Duryea borough	8,503	7,776	7,487
Edwardsville borough	8,847	9,027	8,407
Exeter borough	5,724	4,176	3,537
Exeter township	859	513	524
Fairmount township	734	728	939
Fairview township	1,050	805	894
Forty Fort borough	6,224	3,389	2,353
Foster township	5,842	5,530	5,545
Franklin township	561	427	460
Freeland borough	7,098	6,666	6,197
Hanover township	17,770	11,139	6,965
Hazel township [30]	11,336	10,932	11,014
Hazleton city	36,765	32,277	25,452
Hollenback township	550	487	585
Hughestown borough	2,252	2,244	2,024
Hunlock township	1,264	871	803
Huntington township	1,352	1,234	1,191
Jackson township	870	642	648
Jeddo borough	404	364	377
Jenkins township	5,464	5,722	4,196
Kingston borough [30]	21,600	8,952	6,449
Kingston township	3,434	1,467	1,049
Laflin borough	421	473	528
Lake township	1,377	1,080	1,228

[27] LAWRENCE.—For footnote, see preceding page.

[28] LEBANON.—County totals for 1920 and 1910 include population (1,053 in 1920; 1,298 in 1910) of Cornwall township, taken, with part of South Lebanon township, to form Cornwall borough in 1926. Cleona borough incorporated from parts of North Cornwall and North Lebanon townships in 1929, and Mount Gretna borough incorporated from parts of South Londonderry and West Cornwall townships in 1926. Part of North Cornwall township annexed to Lebanon city in 1927.

[29] LEHIGH.—County totals for 1920 and 1910 include population (2,549 in 1920; 1,814 in 1910) of South Allentown borough, annexed to Allentown city in 1920. Part of Hanover township annexed to Allentown city in 1920, and parts of Salisbury and South Whitehall townships annexed in 1930. Parts of Salisbury and Upper Milford townships annexed to Emaus borough in 1925 and 1926. Part of Washington township annexed to Slatington borough in 1927.

[30] LUZERNE.—County totals for 1920 and 1910 include population (9,993 in 1920; 7,497 in 1910) of Miners Mills and Parsons boroughs, annexed to Wilkes-Barre city in 1929. Totals also include population (6,334 in 1920; 4,046 in 1910) of Dorranceton borough, consolidated with Kingston borough in 1922. Part of Hazel township annexed to West Hazleton borough in 1926. Nanticoke borough incorporated as a city in 1926. Rice township organized from part of Wright township in 1928.

Digitized by Google

TABLE 4.—POPULATION OF COUNTIES BY MINOR CIVIL DIVISIONS: 1930, 1920, AND 1910—Continued

MINOR CIVIL DIVISION	1930	1920	1910
Luzerne County—Con.			
Larksville borough	9,322	9,438	9,288
Laurel Run borough	944	774	790
Lehman township	1,283	995	1,092
Luzerne borough	6,950	5,998	5,426
Nanticoke city [30]	26,043	22,614	18,877
Nescopeck borough	1,614	1,638	1,578
Nescopeck township	672	639	618
New Columbus borough	127	136	175
Newport township	12,087	10,992	10,277
Nuangola borough	241	87	124
Pittston city	18,246	18,497	16,267
Pittston township	4,164	3,581	7,033
Plains township	16,044	13,986	10,529
Plymouth borough	16,543	16,500	16,906
Plymouth township	4,458	3,558	3,374
Pringle borough	2,372	1,960	1,875
Rice township [30]	499	-------	-------
Ross township	1,076	911	1,127
Salem township	2,137	1,841	1,624
Shickshinny borough	2,451	2,289	1,917
Slocum township	796	511	554
Sugarloaf township	1,568	1,256	1,352
Sugar Notch borough	2,768	2,612	2,439
Swoyerville borough	9,133	6,876	5,396
Union township	1,071	784	813
Warrior Run borough	1,516	1,387	1,251
West Hazleton borough [30]	7,310	5,854	4,715
West Pittston borough	7,940	6,968	6,848
West Wyoming borough	2,769	1,938	1,621
White Haven borough	1,537	1,402	1,438
Wilkes-Barre city [30]	86,626	73,833	67,105
Wilkes-Barre township	7,176	6,608	5,703
Wright township [30]	524	475	382
Wyoming borough	4,648	3,582	3,010
Yatesville borough	768	709	573
Lycoming County	**93,421**	**88,100**	**80,818**
Anthony township	413	374	425
Armstrong township	294	199	298
Bastress township	216	202	194
Brady township	370	335	376
Brown township	241	275	765
Cascade township	377	582	677
Clinton township	1,356	1,279	1,414
Cogan House township	516	630	885
Cummings township	173	215	350
Duboistown borough	1,049	756	682
Eldred township	564	540	593
Fairfield township	415	368	396
Franklin township	636	817	987
Gamble township	352	434	543
Hepburn township	694	688	736
Hughesville borough	1,868	1,577	1,650
Jackson township	329	363	429
Jersey Shore borough	5,781	6,103	5,381
Jordan township	576	697	929
Lewis township	603	575	692
Limestone township	785	755	989
Loyalsock township [31]	2,522	5,268	4,507
Lycoming township	484	464	510
McHenry township	269	268	489
McIntyre township	770	1,012	1,652
McNett township	483	750	614
Mifflin township	444	471	572
Mill Creek township	189	277	276
Montgomery borough	1,903	1,798	1,490
Montoursville borough	2,710	1,949	1,904
Moreland township	586	603	740
Muncy borough	2,413	2,054	1,904
Lycoming County—Con.			
Muncy township	713	687	748
Muncy Creek township	1,590	1,283	1,408
Nippenose township	491	512	492
Old Lycoming township	1,822	730	597
Penn township	525	658	774
Piatt township	448	392	384
Picture Rocks borough	548	526	576
Pine township	364	360	628
Plunketts Creek township	193	330	431
Porter township	1,063	873	1,023
Salladasburg borough	227	208	280
Shrewsbury township	243	330	513
South Williamsport borough	6,058	4,341	3,734
Susquehanna township	256	249	269
Upper Fairfield township	464	542	674
Washington township	633	670	757
Watson township	153	180	202
Williamsport city [31]	45,729	36,198	31,860
Wolf township	579	590	665
Woodward township	941	763	749
McKean County	**55,167**	**48,934**	**47,808**
Annin township	552	605	716
Bradford city	19,306	15,525	14,544
Bradford township	2,964	2,102	2,605
Ceres township	653	757	956
Corydon township	180	121	190
Eldred borough	1,118	1,037	1,235
Eldred township	1,267	1,016	1,205
Foster township	3,500	1,527	1,537
Hamilton township	1,617	1,672	1,565
Hamlin township	1,248	1,596	2,005
Kane borough	6,232	7,283	6,626
Keating township	2,614	1,870	2,149
Lafayette township	892	802	1,773
Lewis Run borough	837	665	-------
Liberty township	1,227	1,278	863
Mount Jewett borough	1,379	1,494	1,771
Norwich township	855	2,134	936
Otto township	2,331	1,069	1,185
Port Allegany borough	2,193	2,356	1,972
Sergeant township	529	656	598
Smethport borough	1,733	1,568	1,817
Wetmore township	1,940	1,801	1,620
Mercer County	**99,346**	**93,788**	**77,000**
Clarksville borough	279	224	216
Coolspring township	1,036	851	962
Deer Creek township	335	354	449
Delaware township	1,200	1,170	1,195
East Lackawannock township	578	577	616
Fairview township	580	556	635
Farrell borough [32]	14,359	15,586	10,190
Findley township	1,030	959	1,421
Fredonia borough	476	422	443
French Creek township	527	498	644
Greene township	579	574	519
Greenville borough [32]	8,628	8,101	5,909
Grove City borough [32]	6,156	4,944	3,674
Hempfield township [32]	1,726	1,572	1,083
Hickory township [32]	3,984	4,569	4,553
Jackson township	597	735	907
Jackson Center borough	243	260	269

[30] LUZERNE.—For footnote, see preceding page.
[31] LYCOMING.—Parts of Loyalsock township annexed to Williamsport city in 1923.
[32] MERCER.—For footnote, see following page.

Digitized by Google

TABLE 4.—POPULATION OF COUNTIES BY MINOR CIVIL DIVISIONS: 1930, 1920, AND 1910—Continued

MINOR CIVIL DIVISION	1930	1920	1910
Mercer County—Con.			
Jamestown borough	710	818	822
Jefferson township	927	800	819
Lackawannock township	920	786	754
Lake township	464	640	603
Liberty township	515	494	577
Mercer borough	2,125	1,932	2,026
Mill Creek township	476	509	617
New Lebanon borough	140	118	164
New Vernon township	354	419	566
Otter Creek township	327	339	369
Perry township	837	776	845
Pine township [33]	2,037	1,617	2,289
Pymatuning township	821	700	1,846
Salem township	397	411	470
Sandy Creek township	418	466	505
Sandy Lake borough	679	645	639
Sandy Lake township	687	878	915
Sharon city [33]	25,908	21,747	15,270
Sharpsville borough [33]	5,194	4,674	3,634
Sheakleyville borough	93	108	126
Shenango township	1,409	1,279	1,090
South Pymatuning township	1,416	1,206	-------
Springfield township	1,983	1,947	1,680
Stoneboro borough	1,189	1,405	1,074
Sugar Grove township	580	510	525
West Middlesex borough	1,181	1,349	1,157
West Salem township [33]	2,228	2,014	1,996
Wheatland borough	1,518	1,742	955
Wilmington township	368	345	431
Wolf Creek township	414	409	440
Worth township	618	753	810
Mifflin County	**40,335**	**31,439**	**27,785**
Armagh township	2,703	2,530	2,411
Bratton township	971	915	897
Brown township	2,131	1,917	1,885
Burnham borough	3,089	2,765	-------
Decatur township	1,367	1,260	1,214
Derry township [34]	4,957	3,858	5,730
Granville township	5,128	2,217	2,096
Kistler borough [34]	518	-------	-------
Lewistown borough [34]	13,357	9,849	8,166
McVeytown borough	566	480	514
Menno township	907	891	924
Newton Hamilton borough	348	400	340
Oliver township	1,079	828	944
Union township	2,056	1,684	1,541
Wayne township [34]	1,158	1,845	1,123
Monroe County	**28,286**	**24,295**	**23,941**
Barrett township	1,695	1,150	1,055
Chestnuthill township	1,160	1,102	1,224
Coolbaugh township [34]	918	1,280	1,335
Delaware Water Gap borough	443	373	446
East Stroudsburg borough	6,099	4,855	3,330
Eldred township	935	902	911
Hamilton township	1,448	1,356	1,419
Jackson township	605	660	747
Monroe County—Con.			
Middle Smithfield township	824	809	1,030
Mount Pocono borough [34]	466	-------	-------
Paradise township	681	656	710
Pocono township	1,155	894	1,066
Polk township	870	853	970
Price township	107	145	167
Ross township	590	611	634
Smithfield township	997	864	977
Stroud township	2,097	1,379	1,457
Stroudsburg borough	5,961	5,278	4,379
Tobyhanna township	1,005	880	804
Tunkhannock township	230	248	280
Montgomery County	**265,804**	**[35]199,310**	**[35]169,590**
Abington township	18,648	8,684	5,896
Ambler borough	3,944	3,094	2,649
Bridgeport borough	5,595	4,680	3,860
Bryn Athyn borough	766	392	-------
Cheltenham township	15,731	11,015	8,434
Collegeville borough	878	681	621
Conshohocken borough	10,815	8,481	7,480
Douglass township	1,705	1,599	1,628
East Greenville borough	1,749	1,620	1,235
East Norriton township	1,624	643	556
Franconia township	1,915	1,639	2,239
Greenlane borough	388	332	372
Hatboro borough [35]	2,651	1,102	963
Hatfield borough	1,149	830	705
Hatfield township [35]	1,828	1,789	1,600
Horsham township	2,123	1,189	1,290
Jenkintown borough	4,797	3,366	2,968
Lansdale borough [35]	8,379	4,728	3,561
Limerick township [35]	2,656	2,400	2,267
Lower Frederick township	898	-------	-------
Lower Gwynedd township	1,847	1,363	1,182
Lower Merion township	35,166	23,866	17,671
Lower Moreland township	1,300	1,126	-------
Lower Pottsgrove township	1,225	779	704
Lower Providence township	3,189	2,221	1,790
Lower Salford township	1,941	1,692	1,712
Marlboro township	966	1,014	1,195
Montgomery township [35]	850	787	794
Narberth borough	4,669	3,704	1,790
New Hanover township	1,467	1,355	1,429
Norristown borough	35,853	32,319	27,875
North Wales borough	2,393	2,041	1,710
Pennsburg borough	1,494	1,404	1,141
Perkiomen township	778	539	598
Plymouth township	4,369	3,201	2,706
Pottstown borough	19,430	17,431	15,509
Red Hill borough	851	787	664
Rockledge borough	1,920	1,029	879
Royersford borough [35]	3,719	3,278	3,073
Salford township	650	700	722
Schwenksville borough	405	337	381
Skippack township	1,994	1,195	1,277
Souderton borough	3,857	3,125	1,875
Springfield township	5,541	3,374	2,994

[33] MERCER.—Parts of Hempfield and West Salem townships annexed to Greenville borough in 1928; parts of Pine township annexed to Grove City borough in 1921, 1923, and 1926; and parts of Hickory township annexed to Sharpsville borough in 1925, to Farrell borough in 1927, and to Sharon city in 1927 and 1928.

[34] MIFFLIN.—Part of Derry township annexed to Lewistown borough in 1922. Kistler borough incorporated from part of Wayne township in 1925.

[34] MONROE.—Mount Pocono borough incorporated from part of Coolbaugh township in 1927.

[35] MONTGOMERY.—County totals for 1920 and 1910 include population (1,405 in 1920; 4,392 in 1910) of Frederick township, taken to form Lower and Upper Frederick townships in 1919, and Moreland township, from which Bryn Athyn borough was incorporated and Upper and Lower Moreland townships organized between 1910 and 1920. Part of Upper Moreland township annexed to Hatboro borough in 1923; part of Hatfield township annexed to Lansdale borough in 1925; parts of Upper Gwynedd, Hatfield, and Montgomery townships annexed to Lansdale borough in 1922, 1925, and 1926, respectively; and part of Limerick township annexed to Royersford borough in 1926.

Digitized by Google

Table 4.—Population of Counties by Minor Civil Divisions: 1930, 1920, and 1910—Continued

Minor civil division	1930	1920	1910
Montgomery County—Continued.			
Towamencin township	1,275	1,166	1,160
Trappe borough	410	412	398
Upper Dublin township	4,379	3,045	2,936
Upper Frederick township	654	-------	-------
Upper Gwynedd township [35]	1,478	1,534	1,516
Upper Hanover township	1,513	1,368	1,644
Upper Merion township	5,889	4,005	3,910
Upper Moreland township [35]	3,989	2,195	-------
Upper Pottsgrove township	756	501	454
Upper Providence township	3,628	3,057	2,827
Upper Salford township	800	729	773
West Conshohocken borough	2,579	2,331	2,202
West Norriton township	2,588	1,375	812
West Pottsgrove township	2,400	1,709	1,507
West Telford borough	1,252	921	664
Whitemarsh township	4,286	3,436	3,359
Whitpain township	2,328	1,826	1,528
Worcester township	1,487	1,364	1,433
Montour County	14,517	14,080	14,868
Anthony township	709	755	815
Cooper township	286	279	320
Danville borough	7,185	6,952	7,517
Derry township	577	584	651
Liberty township	731	765	882
Limestone township	518	490	562
Mahoning township	3,328	3,064	2,781
Mayberry township	195	195	215
Valley township	538	550	659
Washingtonville borough	182	177	183
West Hemlock township	268	269	283
Northampton County	169,304	[36]153,506	[36]127,667
Allen township	1,060	1,010	822
Bangor borough	5,824	5,402	5,360
Bath borough	1,625	1,401	1,057
Bethlehem city,[36] in Northampton Co	46,763	40,969	8,365
In Lehigh Co	*11,129*	*9,589*	*4,472*
Total	*57,892*	*50,558*	*12,837*
Bethlehem township	2,980	1,980	3,414
Bushkill township	1,575	1,460	1,504
Chapman borough	232	228	253
East Allen township	1,404	1,168	1,345
East Bangor borough	991	942	1,186
Easton city	34,468	33,813	28,523
Forks township	1,413	1,100	1,132
Freemansburg borough	1,777	1,203	867
Glendon borough	615	715	823
Hanover township	526	393	403
Hellertown borough	3,851	3,008	915
Northampton County—Continued.			
Lehigh township	3,022	2,668	3,175
Lower Mount Bethel township	1,973	1,875	1,890
Lower Nazareth township [36]	1,597	1,195	1,053
Lower Saucon township	3,709	3,430	3,855
Moore township	2,140	2,128	2,357
Nazareth borough [36]	5,505	4,288	3,978
Northampton borough	9,839	9,349	8,729
North Catasauqua borough	2,700	2,321	2,030
Palmer township	2,355	1,465	3,059
Pen Argyl borough	4,310	4,096	3,967
Plainfield township	2,905	2,581	2,453
Portland borough	551	545	649
Roseto borough	1,746	1,634	-------
Stockertown borough	602	432	426
Tatamy borough	592	478	512
Upper Mount Bethel township	2,356	2,407	2,857
Upper Nazareth township	1,824	1,800	1,605
Walnutport borough	1,151	1,051	1,039
Washington township	2,061	1,758	3,532
West Easton borough	1,564	1,408	1,033
Williams township	2,045	1,775	1,648
Wilson borough [36]	8,265	5,106	-------
Wind Gap borough	1,388	1,133	832
Northumberland County	128,504	122,079	111,420
Coal township	19,929	17,574	16,105
Delaware township	1,528	1,465	1,517
East Cameron township	1,065	940	1,013
East Chillisquaque township	521	558	528
Gearhart township	489	458	473
Herndon borough	609	650	620
Jackson township	731	623	673
Jordan township	722	606	873
Kulpmont borough	6,120	4,695	-------
Lewis township	860	821	928
Little Mahanoy township	404	419	349
Lower Augusta township	710	707	732
Lower Mahanoy township	1,347	1,389	1,507
McEwensville borough	210	207	209
Marion Heights borough	2,001	1,874	1,362
Milton borough [37]	8,552	8,638	7,460
Mount Carmel borough	17,967	17,469	17,532
Mount Carmel township	6,295	5,561	6,700
Northumberland borough	4,483	4,061	3,517
Point township	1,173	934	1,247
Ralpho township	1,745	1,236	1,180
Riverside borough	447	411	429
Rockefeller township	1,012	944	1,009
Rush township	911	925	882
Shamokin borough	20,274	21,204	19,588
Shamokin township	1,720	1,410	1,364
Snydertown borough	273	321	288
Sunbury city [37]	15,626	15,721	13,770

[35] Montgomery.—For footnote, see preceding page.

[36] Northampton.—County totals for 1920 and 1910 include population (3,791 in 1920; 1,037 in 1910) of Northampton Heights borough, annexed to Bethlehem city in 1920. Total for 1910 also includes population (19,973) of South Bethlehem borough, consolidated with Bethlehem borough, in Lehigh and Northampton Counties, and incorporated as Bethlehem city, between 1910 and 1920. Part of Lower Nazareth township annexed to Nazareth borough in 1929. Wilson borough incorporated from Wilson township in 1920.

[37] Northumberland.—Part of West Chillisquaque township annexed to Milton borough in 1924. Sunbury borough incorporated as a city in 1921.

Digitized by Google

TABLE 4.—POPULATION OF COUNTIES BY MINOR CIVIL DIVISIONS: 1930, 1920, AND 1910—Continued

MINOR CIVIL DIVISION	1930	1920	1910
Northumberland County—Con.			
Turbotville borough	456	415	365
Turbut township	816	713	703
Upper Augusta township	1,317	1,138	1,001
Upper Mahanoy township	768	809	828
Washington township	687	727	782
Watsontown borough	2,248	2,153	1,950
West Cameron township	535	467	443
West Chillisquaque township [17]	1,073	1,067	1,065
Zerbe township	2,790	2,679	2,428
Perry County	21,744	22,875	24,136
Blain borough	291	310	326
Bloomfield borough	730	778	762
Buffalo township	383	455	479
Carroll township	916	997	1,053
Center township	661	824	912
Duncannon borough	1,732	1,679	1,474
Greenwood township	635	673	754
Howe township	302	299	322
Jackson township	491	623	756
Juniata township	695	737	794
Landisburg borough	236	185	252
Liverpool borough	586	586	596
Liverpool township	490	538	628
Madison township	986	1,169	1,344
Marysville borough	1,922	1,877	1,693
Miller township	264	305	417
Millerstown borough	689	616	549
New Buffalo borough	97	93	135
Newport borough	1,891	1,972	2,009
Oliver township	1,040	1,029	1,015
Penn township	1,051	1,053	996
Rye township	465	506	554
Saville township	1,147	1,194	1,405
Spring township	825	1,003	1,179
Toboyne township	440	544	702
Tuscarora township	596	603	595
Tyrone township	1,284	1,262	1,397
Watts township	313	320	377
Wheatfield township	577	645	661
Philadelphia County [18]	1,950,961	1,823,779	1,549,008
Philadelphia city	1,950,961	1,823,779	1,549,008
Pike County	7,483	6,818	8,033
Blooming Grove township	317	263	375
Delaware township	417	376	550
Dingman township	357	325	427
Greene township	760	787	893
Lackawaxen township	977	902	1,193
Lehman township	543	556	668
Matamoras borough	1,784	1,545	1,388
Milford borough	886	768	872
Milford township	151	120	158
Palmyra township	365	406	562
Porter township	55	51	50
Shohola township	429	434	545
Westfall township	412	295	352
Potter County	17,489	21,089	29,729
Abbott township	422	502	706
Allegany township	407	527	675
Austin borough	1,116	1,556	2,941
Potter County—Con.			
Bingham township	576	657	748
Clara township	123	158	250
Coudersport borough	2,740	2,836	3,100
Eulalia township	379	441	1,218
Galeton borough	2,200	2,969	4,027
Genesee township	773	935	980
Harrison township	1,016	1,201	1,462
Hebron township	453	537	658
Hector township	411	544	817
Homer township	125	187	176
Keating township	299	258	714
Lewisville borough	514	526	579
Oswayo borough	133	200	382
Oswayo township	225	306	504
Pike township	282	326	463
Pleasant Valley township	99	125	255
Portage township	199	208	447
Roulette township	1,065	1,405	1,383
Sharon township	645	812	1,046
Shingle House borough	1,380	1,169	1,598
Stewardson township	84	102	717
Summit township	146	204	278
Sweden township	411	420	655
Sylvania township	132	385	487
Ulysses township	487	732	1,074
West Branch township	462	530	872
Wharton township	185	232	508
Schuylkill County	235,505	217,754	207,894
Ashland borough	7,164	6,066	6,855
Auburn borough	1,170	977	921
Barry township	1,326	1,248	1,246
Blythe township	2,206	2,513	2,405
Branch township	1,996	1,579	1,559
Butler township	4,448	3,831	3,900
Cass township	5,472	5,047	4,579
Coaldale borough	6,921	6,336	5,154
Cressona borough	1,946	1,739	1,837
Delano township	1,257	1,344	1,540
East Brunswick township	1,092	1,190	1,159
East Norwegian township	1,421	1,135	694
East Union township	2,561	2,530	2,578
Eldred township	1,257	1,184	1,201
Foster township	1,405	1,172	801
Frackville borough	8,034	5,590	3,118
Frailey township	872	839	905
Gilberton borough	4,227	4,766	5,401
Girardville borough	4,891	4,482	4,396
Gordon borough	1,069	1,078	1,185
Hegins township	3,489	2,802	2,727
Hubley township	1,052	989	987
Kline township	2,463	1,649	1,839
Landingville borough	273	245	268
McAdoo borough	5,239	4,674	3,389
Mahanoy township	5,169	5,627	6,256
Mahanoy City borough	14,784	15,599	15,936
Mechanicsville borough	706	590	------
Middleport borough	1,225	984	1,100
Minersville borough	9,392	7,845	7,240
Mount Carbon borough	344	331	335
New Castle township	1,938	2,374	1,554
New Philadelphia borough	2,557	2,537	2,512
New Ringgold borough	245	223	266
North Manheim township	2,449	2,077	2,035
North Union township	1,177	1,054	1,156
Norwegian township	1,810	1,492	1,167
Orwigsburg borough	2,031	1,985	1,801
Palo Alto borough	1,908	1,667	1,873
Pine Grove borough	2,257	1,778	1,352
Pine Grove township	2,873	2,714	2,995
Port Carbon borough	3,225	2,882	2,678

[17] NORTHUMBERLAND.—For footnote, see preceding page.
[18] PHILADELPHIA.—Part of Tinicum township, Delaware County, annexed, and part annexed to Tinicum township, Delaware County, in 1927.

Digitized by Google

TABLE 4.—POPULATION OF COUNTIES BY MINOR CIVIL DIVISIONS: 1930, 1920, AND 1910—Continued

MINOR CIVIL DIVISION	1930	1920	1910
Schuylkill County—Con.			
Port Clinton borough	406	474	491
Porter township	3,699	3,235	3,387
Pottsville city	24,300	21,876	20,236
Rahn township	380	344	258
Reilly township	1,778	1,768	2,115
Ringtown borough	899	785	723
Rush township	1,805	1,352	1,343
Ryan township	1,082	632	736
St. Clair borough	7,296	6,495	6,455
Schuylkill township	2,517	2,088	1,960
Schuylkill Haven borough	6,514	5,437	4,747
Shenandoah borough	21,782	24,726	25,774
South Manheim township	662	700	676
Tamaqua borough	12,936	12,363	9,462
Tower City borough	2,482	2,324	2,325
Tremont borough	2,304	2,015	2,067
Tremont township	594	573	695
Union township	1,168	996	1,087
Upper Mahantango township	808	787	795
Walker township	612	573	511
Washington township	1,252	1,259	1,342
Wayne township	1,365	1,303	1,422
West Brunswick township	1,113	1,014	1,023
West Mahanoy township	8,046	5,305	5,230
West Penn township	2,297	2,086	2,134
Snyder County	**18,836**	**17,129**	**16,800**
Adams township	572	621	667
Beaver township	312	309	800
Beavertown borough	604	525	-------
Center township	810	826	899
Chapman township	812	839	914
Franklin township	1,161	1,035	1,328
Freeburg borough [39]	391	-------	-------
Jackson township	621	629	677
Middleburg borough	1,024	984	531
Middlecreek township	755	665	768
Monroe township [39]	1,235	1,566	1,315
Penn township	1,209	1,117	1,119
Perry township	947	999	1,024
Selinsgrove borough	2,797	1,937	1,473
Shamokin Dam borough [39]	738	-------	-------
Spring township	1,062	1,087	1,049
Union township	1,073	1,019	1,095
Washington township [39]	690	1,090	1,238
West Beaver township	1,356	1,228	1,190
West Perry township	667	653	704
Somerset County	**80,764**	**82,112**	**67,717**
Addison borough	184	190	-------
Addison township	1,043	1,510	1,847
Allegheny township	670	747	796
Benson borough	451	365	387
Berlin borough	1,393	1,563	1,336
Black township	931	1,465	1,113
Boswell borough	1,775	2,168	1,878
Brothersvalley township	2,430	3,482	2,912
Casselman borough	132	242	166
Central City borough [40]	2,107	1,051	-------
Conemaugh township	8,134	6,112	3,117
Confluence borough	989	1,031	890
Elk Lick township	2,070	2,800	2,651
Somerset County—Con.			
Fairhope township	207	380	556
Garrett borough [40]	878	859	848
Greenville township	626	664	717
Hooversville borough	1,448	1,345	990
Jefferson township	889	804	852
Jenner township	5,560	5,795	4,136
Jennertown borough	252	172	109
Larimer township	528	606	641
Lincoln township	1,852	1,500	916
Lower Turkeyfoot township	804	1,032	923
Meyersdale borough [40]	3,065	3,716	3,741
Middlecreek township	547	690	728
Milford township	827	849	785
New Baltimore borough	137	174	177
New Centerville borough	138	104	106
Northampton township	485	640	656
Ogle township	196	248	885
Paint borough	1,336	1,283	999
Paint township [40]	2,727	3,438	3,140
Quemahoning township [40]	2,684	2,597	2,406
Rockwood borough	1,176	1,362	1,300
Salisbury borough	710	951	885
Shade township [40]	5,981	4,916	1,211
Shanksville borough	272	260	-------
Somerfield borough	142	169	180
Somerset borough [40]	4,395	3,121	2,612
Somerset township [40]	5,488	5,237	4,318
Southampton township	335	413	465
Stonycreek township	1,565	1,441	1,758
Stoystown borough	447	342	355
Summit township [40]	2,089	3,098	3,606
Upper Turkeyfoot township	894	1,185	1,079
Ursina borough	255	286	338
Wellersburg borough	315	247	193
Windber borough [40]	9,205	9,462	8,013
Sullivan County	**7,499**	**9,520**	**11,293**
Cherry township	2,243	2,900	2,816
Colley township	1,152	1,743	1,998
Davidson township	729	808	1,464
Dushore borough	715	776	813
Eaglesmere borough	212	172	184
Elkland township	608	671	847
Forks township	388	477	633
Forksville borough	105	94	109
Fox township	499	569	659
Hillsgrove township	216	480	558
Laporte borough	163	175	245
Laporte township	262	391	568
Shrewsbury township	207	264	399
Susquehanna County	**33,808**	**[41]34,763**	**[41]37,746**
Apolacon township	159	182	307
Ararat township	460	468	520
Auburn township	1,059	1,152	1,432
Bridgewater township	1,324	1,093	1,130
Brooklyn township	868	837	954
Choconut township	189	258	344
Clifford township [41]	1,125	880	961
Dimock township	838	808	861
Forest City borough	5,209	6,004	5,749
Forest Lake township	540	528	619

[39] SNYDER.—Freeburg borough incorporated from part of Washington township in 1920 and Shamokin Dam borough incorporated from part of Monroe township in 1927.

[40] SOMERSET.—Part of Shade township annexed to Central City borough, and parts of Summit township annexed to Garrett and Meyersdale boroughs, in 1921; part of Paint township annexed to Windber borough in 1922; part of Shade township annexed to Quemahoning township in 1926; and parts of Somerset township annexed to Somerset borough in 1924 and 1927.

[41] SUSQUEHANNA.—County totals for 1920 and 1910 include population (95 in 1920; 150 in 1910) of Dundaff borough, annexed to Clifford township in 1920.

Digitized by Google

TABLE 4.—POPULATION OF COUNTIES BY MINOR CIVIL DIVISIONS: 1930, 1920, AND 1910—Continued

MINOR CIVIL DIVISION	1930	1920	1910
Susquehanna County—Continued.			
Franklin township	490	419	527
Friendsville borough	74	74	103
Gibson township	758	700	925
Great Bend borough	582	666	788
Great Bend township	614	638	815
Hallstead borough	1,254	1,261	1,538
Harford township	1,042	1,049	1,230
Harmony township	537	606	604
Herrick township	605	544	537
Hopbottom borough	354	349	364
Jackson township	553	566	793
Jessup township	478	464	504
Lanesboro borough	731	805	771
Lathrop township	593	555	614
Lenox township	948	1,024	1,109
Liberty township	546	559	632
Little Meadows borough	136	119	156
Middletown township	348	388	519
Montrose borough	1,909	1,661	1,914
New Milford borough	782	644	654
New Milford township	849	839	1,110
Oakland borough	1,040	1,120	915
Oakland township	454	420	414
Rush township	831	815	975
Silver Lake township	372	422	582
Springville township	932	977	1,021
Susquehanna Depot borough	3,203	3,764	3,478
Thompson borough	321	295	322
Thompson township	368	345	430
Uniondale borough	331	370	355
Tioga County	31,871	37,118	[42] 42,829
Bloss township	657	1,427	2,035
Blossburg borough	1,696	2,033	2,393
Brookfield township	496	572	663
Charleston township	1,311	1,491	1,641
Chatham township	549	612	843
Clymer township	616	769	971
Covington township	624	764	878
Deerfield township	522	610	736
Delmar township	1,893	2,147	2,493
Duncan township	487	906	1,343
Elk township	81	562	453
Elkland borough	1,978	1,703	1,175
Elkland township	60	100	59
Farmington township	451	582	689
Gaines township	499	598	793
Hamilton township	845	1,882	2,462
Jackson township	1,085	1,218	1,310
Knoxville borough	608	696	840
Lawrence township	665	673	819
Lawrenceville borough	457	508	549
Liberty borough	221	194	253
Liberty township	801	887	1,073
Mansfield borough	1,755	1,639	1,645
Middlebury township	873	1,090	1,280
Morris township	819	802	1,639
Nelson township	388	404	448
Osceola township [42]	578	568	591
Putnam township	313	373	340
Richmond township	1,014	1,136	1,302
Roseville borough	99	119	.....
Rutland township	506	569	837
Shippen township	406	483	683
Sullivan township	660	891	1,089
Tioga borough	431	368	533
Tioga township	716	606	1,036
Tioga County—Con.			
Union township	958	1,234	1,309
Ward township	108	185	208
Wellsboro borough	3,643	3,452	3,183
Westfield borough	1,193	1,303	1,207
Westfield township	809	902	946
Union County	17,468	15,850	16,249
Buffalo township	1,438	1,487	1,627
East Buffalo township [43]	1,291	1,074	1,117
Gregg township	936	775	839
Hartleton borough	169	161	160
Hartley township	1,754	1,116	1,305
Kelly township	1,426	1,212	1,127
Lewis township	735	782	766
Lewisburg borough [43]	3,308	3,204	3,081
Limestone township	679	639	736
Mifflinburg borough	1,959	1,744	1,559
New Berlin borough	459	460	527
Union township	657	638	645
West Buffalo township	778	760	913
White Deer township	1,879	1,798	1,847
Venango County	63,226	59,184	[44] 56,359
Allegheny township	200	241	310
Canal township	662	649	786
Cherrytree township	1,057	1,018	1,071
Clinton township	719	827	1,046
Clintonville borough	354	329	385
Cooperstown borough	202	194	181
Cornplanter township [44]	2,388	1,682	1,415
Cranberry township [44]	3,929	2,971	2,770
Emlenton borough	1,137	1,025	1,110
Franklin city	10,254	9,970	9,767
Frenchcreek township	933	825	1,027
Irwin township	1,135	1,159	1,278
Jackson township	480	507	593
Mineral township	406	434	568
Oakland township	780	770	820
Oil City [44]	22,075	21,274	15,657
Oilcreek township	476	451	577
Pinegrove township	1,012	1,060	1,132
Pleasantville borough	627	652	702
Plum township	578	752	923
Polk borough	3,337	2,662	2,066
President township	150	220	387
Richland township	771	850	1,025
Rockland township	1,117	1,333	1,662
Rouseville borough	1,059	818	648
Sandycreek township	1,079	922	1,097
Scrubgrass township	604	698	858
Sugarcreek township	5,298	4,390	3,903
Utica borough	206	251	265
Victory township	201	250	270
Warren County	41,453	[45] 40,024	[45] 39,573
Bear Lake borough	162	241	221
Brokenstraw township	1,112	1,065	1,052
Cherry Grove township	268	119	214
Clarendon borough	938	928	933
Columbus township [45]	1,186	922	872
Conewango township	4,136	3,444	2,891
Corydon township	327	330	402
Deerfield township	413	411	558
Eldred township	474	615	770
Elk township	305	423	506

[42] TIOGA.—County total for 1910 includes population (172) of Fall Brook borough, annexed to Ward township between 1910 and 1920. Osceola township returned as Osceola borough in 1920.

[43] UNION.—Part of East Buffalo township annexed to Lewisburg borough in 1925.

[44] VENANGO.—County total for 1910 includes population (2,111) of Siverly and West End boroughs, annexed to Oil City in 1911 and 1916, respectively. Parts of Cranberry and Cornplanter townships annexed to Oil City in 1926 and 1927, respectively.

[45] WARREN.—County totals for 1920 and 1910 include population (312 in 1920; 346 in 1910) of Columbus borough, disincorporated and reverted to Columbus township in 1924.

Digitized by Google

TABLE 4.—POPULATION OF COUNTIES BY MINOR CIVIL DIVISIONS: 1930, 1920, AND 1910—Continued

MINOR CIVIL DIVISION	1930	1920	1910
Warren County—Con.			
Farmington township	776	769	873
Freehold township	848	976	1,018
Glade township	730	635	1,894
Grand Valley borough	271	221	290
Kinzua township	453	447	517
Limestone township	220	300	408
Mead township	1,271	1,081	1,215
Pine Grove township	1,290	1,077	1,246
Pittsfield township	1,059	1,071	1,258
Pleasant township	560	499	563
Sheffield township	3,772	3,891	3,520
Southwest township	509	566	709
Spring Creek township	765	772	1,102
Sugar Grove borough	445	371	459
Sugar Grove township	900	902	1,085
Tidioute borough	970	1,063	1,324
Triumph township	359	389	531
Warren borough	14,863	14,272	11,080
Watson township	130	266	233
Youngsville borough	1,907	1,611	1,406
Cornplanter Indian Reservation	34	35	77
Washington County	**204,802**	**188,992**	**[46]143,680**
Allen township	1,017	1,062	1,614
Amwell township	1,947	1,667	1,816
Beallsville borough	581	445	407
Bentleyville borough	3,609	3,679	1,922
Blaine township	624	549	606
Buffalo township	809	828	910
Burgettstown borough	2,266	1,990	1,268
California borough	2,362	2,480	2,230
Canonsburg borough	12,558	10,632	3,891
Canton township	5,598	3,721	2,657
Carroll township	3,364	3,295	5,242
Cecil township	8,046	5,843	4,395
Centerville borough	6,467	4,793	1,413
Charleroi borough	11,260	11,516	9,615
Chartiers township	5,115	5,758	4,721
Claysville borough	912	1,009	1,045
Coal Center borough	629	724	816
Cokeburg borough	1,550	1,691	1,302
Cross Creek township	2,304	2,111	1,364
Deemston borough	648	499	477
Donegal township	1,719	1,744	1,558
Donora borough	13,905	14,131	8,174
Dunlevy borough	491	576	-------
East Bethlehem township	5,765	4,969	1,929
East Finley township	883	943	1,031
East Pike Run township	5,213	5,344	3,408
East Washington borough	1,859	1,561	1,300
Elco borough	704	808	944
Ellsworth borough	2,274	2,828	2,084
Fallowfield township	3,347	2,468	1,206
Finleyville borough	595	609	644
Hanover township	1,033	1,215	1,389
Hopewell township	652	562	642
Houston borough	1,742	1,398	793
Independence township	2,844	2,313	1,411
Jefferson township	2,353	1,674	893
Long Branch borough	329	345	273
McDonald borough, in Washington Co	2,711	2,751	2,543
In Allegheny Co	*570*	-------	-------
Total	*3,281*	*2,751*	*2,543*
Washington County—Continued.			
Marianna borough	1,762	1,124	1,363
Midway borough	951	886	941
Monongahela City	8,675	8,688	7,598
Morris township	784	806	920
Mount Pleasant township	3,380	2,835	2,623
New Eagle borough	1,793	1,572	-------
North Bethlehem township [46]	1,413	-------	-------
North Charleroi borough	2,879	1,931	1,008
North Franklin township	2,552	1,616	876
North Strabane township	3,690	2,820	1,950
Nottingham township	1,072	941	852
Peters township	1,771	1,660	1,654
Robinson township	2,140	2,380	2,196
Roscoe borough	1,310	1,480	1,450
Smith township	7,038	9,344	4,225
Somerset township	1,480	1,448	1,048
South Franklin township	796	555	607
South Strabane township	3,251	2,797	2,237
Speers borough	654	435	383
Stockdale borough	772	830	761
Twilight borough	294	266	468
Union township	3,502	3,661	3,721
Washington city [46]	24,545	21,480	18,778
West Alexander borough	349	416	426
West Bethlehem township [46]	1,701	2,507	2,393
West Brownsville borough	1,717	1,900	2,036
West Finley township	981	1,200	1,206
West Middletown borough	214	226	274
West Pike Run township	3,221	2,662	2,056
Wayne County	**28,420**	**27,435**	**29,236**
Berlin township	975	894	1,035
Bethany borough	146	106	130
Buckingham township	590	702	818
Canaan township	1,176	845	407
Cherry Ridge township	442	572	660
Clinton township	1,848	1,573	1,176
Damascus township	1,876	2,077	2,287
Dreher township	627	519	647
Dyberry township	700	666	698
Hawley borough	1,811	1,939	2,018
Honesdale borough [46a]	5,490	2,756	2,945
Lake township	1,413	1,268	1,188
Lebanon township	368	364	446
Lehigh township	503	536	547
Manchester township	680	729	965
Mount Pleasant township	1,366	1,334	1,424
Oregon township	337	393	383
Palmyra township	562	552	722
Paupack township	334	427	444
Preston township	1,124	1,208	1,331
Prompton borough	186	220	263
Salem township	1,211	1,111	1,101
Scott township	478	625	803
South Canaan township	1,021	975	976
Starrucca borough	351	397	381
Sterling township	544	515	586
Texas township [46a]	1,859	3,625	4,443
Waymart borough	902	507	412

[46] WASHINGTON.—County total for 1910 includes population (1,697) of South Canonsburg borough, annexed to Canonsburg between 1910 and 1920. North Bethlehem township organized from part of West Bethlehem in 1921. Washington borough incorporated as a city in 1924.

[46a] WAYNE.—Part of Texas township annexed to Honesdale borough in 1926.

Digitized by Google

TABLE 4.—POPULATION OF COUNTIES BY MINOR CIVIL DIVISIONS: 1930, 1920, AND 1910—Continued

MINOR CIVIL DIVISION	1930	1920	1910
Westmoreland County	**294,995**	**273,568**	**[47]231,304**
Adamsburg borough	227	246	300
Allegheny township	2,718	2,962	3,133
Arnold borough [47]	10,575	6,120	1,818
Arona borough	457	549	683
Avonmore borough	1,240	1,242	1,262
Bell township	1,904	1,997	1,446
Bolivar borough	783	766	518
Cook township	946	989	1,201
Derry borough [47]	3,046	2,889	2,954
Derry township [47]	12,857	13,419	11,002
Donegal borough	163	132	147
Donegal township	1,234	1,260	1,231
East Huntingdon township	6,159	8,336	10,126
East Vandergrift borough	2,441	1,969	1,852
Export borough	2,184	2,596	-------
Fairfield township	2,196	2,334	1,774
Franklin township	3,535	3,219	4,279
Greensburg city [47]	16,508	15,033	13,012
Hempfield township [47]	19,947	18,598	16,926
Hunkers borough [47]	378	-------	-------
Hyde Park borough	736	743	315
Irwin borough	3,443	3,235	2,886
Jeannette borough [47]	15,126	10,627	8,077
Latrobe borough [47]	10,644	9,484	8,777
Ligonier borough	1,978	1,807	1,575
Ligonier township	3,763	4,345	3,596
Livermore borough	131	95	124
Lower Burrell township [47]	3,114	4,118	1,598
Loyalhanna township	1,897	1,140	989
Madison borough	365	354	421
Manor borough	1,305	1,077	1,039
Monessen city [47]	20,268	18,179	11,775
Mount Pleasant borough	5,869	5,862	5,812
Mount Pleasant township	10,918	12,583	12,997
New Alexandria borough	615	587	505
New Florence borough	796	730	717
New Kensington borough [47]	16,762	11,987	7,707
New Salem borough	721	671	424
North Bellevernon borough	3,072	2,605	1,522
North Huntingdon township	9,384	8,360	7,800
North Irwin borough	1,064	908	646
Parnassus borough	6,240	3,816	2,578
Penn borough	926	1,019	1,048
Penn township [47]	5,591	8,212	7,650
Rostraver township [47]	8,867	10,434	7,974
St. Clair township	711	495	725
Salem township	5,652	5,639	4,675
Scottdale borough	6,714	5,768	5,456
Seward borough	742	657	548
Sewickley township	7,155	7,567	7,413
Smithton borough	709	790	784
South Greensburg borough	2,520	2,188	1,748
South Huntingdon township	6,667	7,094	5,315
Southwest Greensburg borough	3,105	2,538	2,127
Suterville borough	918	914	917
Trafford borough, in Westmoreland Co.	4,087	2,727	1,959
In Allegheny Co.	*100*	*132*	-------
Total	*4,187*	*2,859*	*1,959*
Unity township	10,717	12,269	11,343
Upper Burrell township	523	426	537
Westmoreland County—Continued.			
Vandergrift borough	11,479	9,531	3,876
Washington township	2,941	1,985	1,921
West Leechburg borough [47]	1,044	-------	-------
West Newton borough	2,953	2,645	2,880
Youngstown borough	482	426	323
Youngwood borough [47]	2,783	2,275	1,881
Wyoming County	**15,517**	**14,101**	**15,509**
Braintrim township	317	322	387
Clinton township	396	397	454
Eaton township	780	702	689
Exeter township	301	111	77
Factoryville borough	863	628	759
Falls township	1,435	1,154	1,082
Forkston township	251	424	709
Laceyville borough	467	466	479
Lemon township	462	370	485
Mehoopany township	520	545	667
Meshoppen borough	525	608	630
Meshoppen township	391	382	533
Monroe township	849	820	846
Nicholson borough	932	842	852
Nicholson township	631	630	720
North Branch township	160	191	230
Northmoreland township	812	759	780
Noxen township	1,032	929	990
Overfield township	549	396	445
Tunkhannock borough	1,973	1,736	1,598
Tunkhannock township	927	761	1,022
Washington township	499	460	556
Windham township	445	459	519
York County	**167,135**	**144,521**	**136,405**
Carroll township	799	745	828
Chanceford township	2,354	2,602	2,754
Codorus township	1,990	1,824	2,102
Conewago township	1,598	1,396	1,460
Cross Roads borough	153	144	158
Dallastown borough	2,849	2,124	1,884
Delta borough	762	858	881
Dillsburg borough	983	924	853
Dover borough	676	535	576
Dover township	2,652	2,209	2,211
East Hopewell township	763	824	961
East Manchester township	1,438	1,262	1,569
East Prospect borough	391	327	316
Fairview township	2,092	2,019	2,028
Fawn township	1,357	1,456	1,474
Fawn Grove borough	302	345	240
Felton borough	400	344	241
Franklin township	739	718	811
Franklintown borough	255	187	216
Glen Rock borough	1,309	1,232	1,263
Goldsboro borough	459	477	434
Hallam borough	771	492	472
Hanover borough	11,805	8,664	7,057
Heidelberg township	1,000	982	985
Hellam township	1,600	1,520	1,687
Hopewell township	1,181	1,266	1,275
Jackson township	1,971	1,702	1,788
Jacobus borough [48]	445	-------	-------
Jefferson borough	423	514	347

[47] WESTMORELAND.—County total for 1910 includes population (4,660) of Cokeville borough, annexed to Derry township, McMahan borough, annexed to Monessen city, and Vandergrift Heights borough, annexed to Vandergrift borough, between 1910 and 1920. West Leechburg borough incorporated from part of Allegheny township in 1928 and Hunkers borough from part of Hempfield township in 1929. Annexations since 1920: Parts of Lower Burrell township to Arnold and New Kensington boroughs, parts of Derry township to Derry and Latrobe boroughs, parts of Hempfield township to Greensburg city and to Youngwood borough, parts of Penn township to Jeannette borough, and part of Rostraver township to Monessen city. Monessen and Greensburg boroughs incorporated as cities in 1921 and 1928, respectively.

[48] YORK.—For footnote, see following page.

Digitized by Google

TABLE 4.—POPULATION OF COUNTIES BY MINOR CIVIL DIVISIONS: 1930, 1920, AND 1910—Continued

MINOR CIVIL DIVISION	1930	1920	1910
York County—Con.			
Lewisberry borough	226	197	233
Loganville borough	404	284	298
Lower Chanceford township	1,711	1,830	2,081
Lower Windsor township	2,522	2,462	2,607
Manchester borough	940	716	547
Manchester township [45]	2,066	1,547	1,577
Manheim township	1,189	1,336	1,382
Monaghan township	713	770	790
Mount Wolf borough	999	688	.....
New Freedom borough	1,125	906	726
New Salem borough	329	276	248
Newberry township	2,113	1,966	2,003
North Codorus township	2,504	2,380	2,474
North Hopewell township	844	930	1,110
North York borough	2,416	2,239	1,902
Paradise township	1,164	1,110	1,112
Peach Bottom township	1,420	1,614	1,844
Penn township	3,729	3,910	3,021
Railroad borough	268	310	308
Red Lion borough	4,757	3,198	2,092
Seven Valleys borough	405	384	365
Shrewsbury borough	671	568	598
Shrewsbury township	1,952	1,778	1,812
Springetsbury township	2,597	1,801	1,707
Springfield township [45]	1,351	1,608	1,679
Spring Garden township [45]	4,675	2,766	2,209
Spring Grove borough	1,236	1,115	1,152
Stewartstown borough	863	718	674
Warrington township	1,349	1,340	1,538
Washington township	1,067	1,110	1,182
Wellsville borough	268	258	308
West Manchester township [45]	3,401	3,218	2,226
West Manheim township	1,237	1,218	1,293
West York borough	5,381	3,320	2,435
Windsor borough	1,009	854	697
Windsor township	2,209	2,053	2,132
Winterstown borough	219	222	238
Wrightsville borough	2,247	1,943	2,051
Yoe borough	560	535	567
York city [45]	55,254	47,512	44,750
York township	3,239	2,881	2,773
Yorkana borough	219	179	.....
York Haven borough	770	779	793

[45] YORK.—Jacobus borough incorporated from part of Springfield township in 1929. Parts of Manchester, Spring Garden, and West Manchester townships annexed to York city in 1928.

Incorporated places.—Table 5 shows the population of the incorporated places (cities, boroughs, and town) in Pennsylvania in 1930 and 1920. In this table the places are arranged in alphabetical order, each followed by the name of the county in which the city, borough, or town is located. In Table 6 the population of the more important places is presented by wards.

TABLE 5.—POPULATION OF INCORPORATED PLACES: 1930 AND 1920

[The population of these places in 1910 is given in Table 4]

CITY, BOROUGH, OR TOWN	County	1930	1920
Abbottstown	Adams	457	334
Adamsburg	Westmoreland	227	246
Adamstown	Lancaster	909	800
Addison	Somerset	184	190
Akron	Lancaster	747	723
Alba	Bradford	121	146
Albion	Erie	1,681	1,549
Alburtis	Lehigh	823	795
Aldan	Delaware	2,269	1,136
Alexandria	Huntingdon	443	440
Aliquippa [1]	Beaver	27,116	2,931
Allentown	Lehigh	92,563	73,502
Altoona	Blair	82,054	60,331
Ambler	Montgomery	3,944	3,094
Ambridge	Beaver	20,227	12,730
Apollo	Armstrong	3,406	3,227
Applewold	Armstrong	477	351
Archbald	Lackawanna	9,587	8,603
Arendtsville	Adams	338	358
Armagh	Indiana	123	110
Arnold	Westmoreland	10,575	6,120
Arona	Westmoreland	457	549
Ashland	Schuylkill	7,164	6,666
Ashley	Luzerne	7,093	6,520
Ashville	Cambria	486	447
Aspinwall	Allegheny	4,263	3,170
Atglen	Chester	620	650
Athens	Bradford	4,372	4,384
Atwood	Armstrong	135	168
Auburn	Schuylkill	1,170	977
Austin	Potter	1,116	1,556
Avalon	Allegheny	5,940	5,277
Avis	Clinton	1,268	1,092
Avoca	Luzerne	4,943	4,950
Avondale	Chester	763	627
Avonmore	Westmoreland	1,240	1,242
Baden	Beaver	1,924	895
Bally	Berks	579	387
Bangor	Northampton	5,824	5,402
Barnesboro	Cambria	3,506	4,183
Bath	Northampton	1,625	1,401
Beallsville	Washington	581	445
Bear Lake	Warren	162	241
Beaver	Beaver	5,665	4,135
Beaver Falls [2]	Beaver	17,147	12,802
Beaver Meadow	Carbon	1,890	1,709
Beavertown	Snyder	604	525
Bechtelsville	Berks	549	502
Bedford	Bedford	2,953	2,330
Beech Creek	Clinton	590	573

[1] Aliquippa and Woodlawn boroughs consolidated as Aliquippa borough in 1928.
[2] Beaver Falls and College Hill boroughs consolidated as Beaver Falls city in 1930.

Digitized by Google

TABLE 5.—POPULATION OF INCORPORATED PLACES: 1930 AND 1920—Contd.

[The population of these places in 1910 is given in Table 4]

CITY, BOROUGH, OR TOWN	County	1930	1920
Bellefonte	Centre	4,804	3,996
Bellevernon	Fayette	2,489	2,342
Bellevue	Allegheny	10,252	8,198
Bellwood	Blair	2,560	2,629
Ben Avon	Allegheny	2,472	2,198
Ben Avon Heights.	Allegheny	265	130
Bendersville	Adams	384	356
Benson	Somerset	451	365
Bentleyville	Washington	3,609	3,679
Benton	Columbia	733	696
Berlin	Somerset	1,393	1,563
Bernville	Berks	322	302
Berrysburg	Dauphin	395	329
Berwick	Columbia	12,660	12,181
Bessemer	Lawrence	2,001	1,417
Bethany	Wayne	146	106
Bethlehem	Lehigh, Northampton	57,892	50,358
Biglerville	Adams	659	539
Big Run	Jefferson	795	1,023
Birdsboro	Berks	3,542	3,299
Birmingham	Huntingdon	191	197
Blain	Perry	291	310
Blairsville	Indiana	5,296	4,391
Blakely	Lackawanna	8,260	6,564
Blawnox	Allegheny	2,186	--------
Bloomfield	Perry	730	778
Blooming Valley	Crawford	195	141
Bloomsburg	Columbia	9,093	7,819
Blossburg	Tioga	1,696	2,033
Bolivar	Westmoreland	783	766
Boswell	Somerset	1,775	2,168
Bowmanstown	Carbon	843	834
Boyertown	Berks	3,943	3,189
Brackenridge	Allegheny	6,250	4,987
Braddock	Allegheny	19,329	20,879
Bradford	McKean	19,306	15,525
Bradford Woods	Allegheny	370	213
Brentwood	Allegheny	5,381	1,695
Briar Creek	Columbia	249	295
Bridgeport	Montgomery	5,595	4,680
Bridgeville	Allegheny	3,939	3,092
Bridgewater	Beaver	1,792	1,340
Brisbin	Clearfield	436	570
Bristol	Bucks	11,799	10,273
Broad Top City	Huntingdon	511	519
Brockway	Jefferson	2,690	2,369
Brookville	Jefferson	4,387	3,272
Brownstown	Cambria	1,586	1,489
Brownsville	Fayette	2,869	2,502
Bruin	Butler	622	720
Bryn Athyn	Montgomery	766	392
Burgettstown	Washington	2,266	1,990
Burlington	Bradford	137	102
Burnham	Mifflin	3,089	2,765
Burnside	Clearfield	350	480
Butler	Butler	23,568	23,778
California	Washington	2,362	2,480
Callensburg	Clarion	208	215
Callery	Butler	330	318
Cambridge Springs.	Crawford	1,665	1,663
Camp Hill	Cumberland	3,111	1,636
Canonsburg	Washington	12,558	10,632
Canton	Bradford	1,904	2,154
Carbondale	Lackawanna	20,061	18,640
Carlisle	Cumberland	12,596	10,916
Carmichaels	Greene	708	481
Carnegie	Allegheny	12,497	11,516
Carrolltown	Cambria	1,227	1,369
Cassandra	Cambria	419	467
Casselman	Somerset	132	242
Cassville	Huntingdon	111	133
Castle Shannon	Allegheny	3,810	2,353
Catasauqua	Lehigh	4,851	4,714
Catawissa	Columbia	2,023	2,025
Centerville	Crawford	229	218
Centerville	Washington	6,467	4,793
Central City	Somerset	2,107	1,051
Centralia	Columbia	2,446	2,336
Centre Hall	Centre	658	525
Centreport	Berks	137	134
Chalfant	Allegheny	1,192	1,044
Chalfont	Bucks	550	317
Chambersburg	Franklin	13,788	13,171
Chapman	Northampton	232	228
Charleroi	Washington	11,260	11,516
Cherrytree	Indiana	519	555
Cherry Valley	Butler	80	83
Chester	Delaware	59,164	58,030
Chester Hill	Clearfield	786	823
Chest Springs	Cambria	161	126
Cheswick	Allegheny	1,053	471
Christiana	Lancaster	959	985
Clairton [1]	Allegheny	15,291	6,264
Clarendon	Warren	938	928
Clarion	Clarion	3,201	2,793
Clarks Green	Lackawanna	694	350
Clarks Summit	Lackawanna	2,604	1,404
Clarksville	Greene	457	234
Clarksville	Mercer	279	224
Claysville	Washington	912	1,009
Clearfield	Clearfield	9,221	8,529
Cleona	Lebanon	968	--------
Clifton Heights	Delaware	5,057	3,469
Clintonville	Venango	354	329
Clymer	Indiana	2,672	2,867
Coal Center	Washington	629	724
Coaldale (Six Mile Run P.O.)	Bedford	250	300
Coaldale	Schuylkill	6,921	6,336
Coalmont	Huntingdon	159	220
Coalport	Clearfield	1,222	1,079
Coatesville	Chester	14,582	14,515
Cochranton	Crawford	727	647
Cokeburg	Washington	1,550	1,691
Collegeville	Montgomery	878	681
Collingdale (Darby P. O.).	Delaware	7,857	3,834
Columbia	Lancaster	11,349	10,836
Colwyn	Delaware	2,064	1,859
Confluence	Somerset	989	1,031
Conneaut Lake	Crawford	496	347
Conneautville	Crawford	927	969
Connellsville	Fayette	13,200	13,804
Connoquenessing.	Butler	406	430
Conshohocken	Montgomery	10,815	8,481
Conway	Beaver	2,014	1,858
Conyngham	Luzerne	522	385
Coopersburg	Lehigh	1,057	870
Cooperstown	Venango	202	194
Coplay	Lehigh	3,279	2,845
Coraopolis	Allegheny	10,724	6,162
Cornwall	Lebanon	1,837	--------

[1] Clairton, North Clairton, and Wilson boroughs consolidated as Clairton city in 1922.

Digitized by Google

TABLE 5.—POPULATION OF INCORPORATED PLACES: 1930 AND 1920—Contd.

[The population of these places in 1910 is given in Table 4]

CITY, BOROUGH, OR TOWN	County	1930	1920
Corry	Erie	7,152	7,228
Corsica	Jefferson	391	358
Coudersport	Potter	2,740	2,836
Courtdale	Luzerne	1,007	600
Crafton	Allegheny	7,004	5,954
Cranesville	Erie	554	548
Creekside	Indiana	500	663
Cresson	Cambria	2,317	2,170
Cressona	Schuylkill	1,946	1,789
Cross Roads	York	153	144
Curllsville	Clarion	137	153
Curwensville	Clearfield	3,140	2,973
Daisytown	Cambria	389	414
Dale	Cambria	3,364	3,115
Dallas	Luzerne	1,188	581
Dallastown	York	2,849	2,124
Dalton	Lackawanna	1,072	786
Danville	Montour	7,185	6,952
Darby	Delaware	9,899	7,922
Darlington	Beaver	465	347
Dauphin	Dauphin	600	598
Dawson	Fayette	800	956
Dayton	Armstrong	857	1,009
Deemston	Washington	648	499
Delaware Water Gap.	Monroe	443	373
Delta	York	762	858
Denver	Lancaster	1,203	1,125
Derry	Westmoreland.	3,046	2,889
Dickson City	Lackawanna	12,395	11,049
Dillsburg	York	983	924
Donegal	Westmoreland.	163	132
Donora	Washington	13,905	14,131
Dormont	Allegheny	13,190	6,455
Dover	York	676	535
Downingtown	Chester	4,548	4,024
Doylestown	Bucks	4,577	3,837
Drawosburg	Allegheny	2,391	2,204
Driftwood	Cameron	282	478
Dublin	Bucks	296	223
Du Bois	Clearfield	11,595	13,751
Duboistown	Lycoming	1,049	756
Dudley	Huntingdon	404	491
Dunbar	Fayette	1,357	1,607
Duncannon	Perry	1,732	1,679
Duncansville	Blair	1,379	1,230
Dunlevy	Washington	491	576
Dunmore	Lackawanna	22,027	20,230
Dupont	Luzerne	5,161	4,576
Duquesne	Allegheny	21,596	19,011
Duryea	Luzerne	8,503	7,776
Dushore	Sullivan	715	776
Eaglesmere	Sullivan	212	172
East Bangor	Northampton	991	942
East Berlin	Adams	790	610
East Brady	Clarion	1,593	1,531
East Butler	Butler	521	
East Conemaugh.	Cambria	4,979	5,256
East Greenville	Montgomery	1,749	1,620
East Lansdowne.	Delaware	3,168	1,561
East McKeesport.	Allegheny	2,922	2,480
East Mauch Chunk.	Carbon	3,739	3,868
Easton	Northampton	34,468	33,813
East Pittsburgh	Allegheny	6,214	6,527
East Prospect	York	391	327
East Rochester	Beaver	715	720
East Side	Carbon	197	231
East Springfield.	Erie	391	352
East Stroudsburg.	Monroe	6,099	4,855
Eastvale	Beaver	601	429
East Vandergrift.	Westmoreland	2,441	1,969
East Washington.	Washington	1,859	1,561
Eau Claire	Butler	302	337
Ebensburg	Cambria	3,063	2,170
Eddystone	Delaware	2,414	2,670
Edenburg	Clarion	1,037	806
Edgewood	Allegheny	4,821	3,181
Edgeworth	Allegheny	1,679	1,373
Edinboro	Erie	789	835
Edwardsville	Luzerne	8,847	9,027
Elco	Washington	704	808
Elderton	Armstrong	311	261
Eldred	McKean	1,318	1,047
Elgin	Erie	172	179
Elizabeth	Allegheny	2,939	2,703
Elizabethtown	Lancaster	3,940	3,319
Elizabethville	Dauphin	1,341	1,236
Elkland	Tioga	1,978	1,703
Ellport	Lawrence	1,009	
Ellsworth	Washington	2,274	2,828
Ellwood City	Beaver, Lawrence	12,323	8,958
Elmhurst	Lackawanna	841	361
Elverson	Chester	330	304
Emaus	Lehigh	6,419	4,370
Endeavor	Venango	1,137	1,025
Emporium	Cameron	2,929	3,038
Emsworth	Allegheny	2,709	2,165
Enon Valley	Lawrence	360	359
Ephrata	Lancaster	4,988	3,745
Erie	Erie	115,967	93,372
Etna	Allegheny	7,493	6,341
Evansburg (Evans City P. O.)	Butler	1,561	1,548
Everett	Bedford	1,874	1,687
Everson	Fayette	1,900	1,988
Exeter	Luzerne	5,724	4,176
Export	Westmoreland	2,184	2,596
Factoryville	Wyoming	863	628
Fairchance	Fayette	1,804	2,124
Fairfield	Adams	387	401
Fairview (Baldwin P. O.).	Butler	215	166
Fairview	Erie	459	382
Falls Creek	Jefferson, Clearfield	1,231	1,364
Fallston	Beaver	665	470
Farrell	Mercer	14,559	15,586
Fawn Grove	York	302	345
Fayette City	Fayette	1,594	2,048
Felton	York	400	344
Ferndale	Cambria	2,742	1,450
Finleyville	Washington	595	609
Fleetwood	Berks	2,150	1,652
Flemington	Clinton	1,191	1,131

Digitized by Google

TABLE 5.—POPULATION OF INCORPORATED PLACES: 1930 AND 1920—Contd.

[The population of these places in 1910 is given in Table 4]

CITY, BOROUGH, OR TOWN	County	1930	1920
Folcroft	Delaware	1,432	-------
Ford City	Armstrong	6,127	5,605
Ford Cliff	Armstrong	607	-------
Forest City	Susquehanna	5,209	6,004
Forest Hills	Allegheny	4,549	-------
Forksville	Sullivan	105	94
Forty Fort	Luzerne	6,224	3,389
Fountain Hill	Lehigh	4,568	2,339
Foxburg	Clarion	472	-------
Frackville	Schuylkill	8,034	5,590
Frankfort Springs	Beaver	110	95
Franklin (Conemaugh P. O.)	Cambria	2,323	2,632
Franklin	Venango	10,254	9,970
Franklintown	York	255	187
Fredonia	Mercer	476	422
Freeburg	Snyder	391	-------
Freedom	Beaver	3,227	3,452
Freeland	Luzerne	7,098	6,666
Freemansburg	Northampton	1,777	1,203
Freeport	Armstrong	2,772	2,696
Friendsville	Susquehanna	74	74
Galeton	Potter	2,200	2,969
Gallitzin	Cambria	3,458	3,580
Garrett	Somerset	878	859
Geistown	Cambria	871	-------
Geneva	Crawford	246	184
Georgetown	Beaver	260	251
Gettysburg	Adams	5,584	4,439
Gilberton	Schuylkill	4,227	4,766
Girard	Erie	1,554	1,242
Girardville	Schuylkill	4,891	4,482
Glasgow	Beaver	271	239
Glassport	Allegheny	8,390	6,959
Glenburn	Lackawanna	520	289
Glen Campbell	Indiana	588	1,059
Glendon	Northampton	615	715
Glenfield	Allegheny	950	976
Glen Hope	Clearfield	187	295
Glenolden	Delaware	4,482	1,944
Glen Rock	York	1,309	1,232
Goldsboro	York	459	477
Gordon	Schuylkill	1,069	1,078
Gouldsboro	Lackawanna	76	77
Grampian	Clearfield	533	677
Grand Valley	Warren	271	221
Gratz	Dauphin	637	615
Graysville	Greene	240	288
Great Bend	Susquehanna	582	606
Greencastle	Franklin	2,557	2,271
Greendale	Montgomery	388	332
Greensboro	Greene	508	516
Greensburg	Westmoreland	16,508	15,083
Greentree	Allegheny	1,457	1,043
Greenville	Mercer	8,628	8,101
Grove City	Mercer	6,156	4,944
Halifax	Dauphin	757	771
Hallam	York	771	* 492
Hallstead	Susquehanna	1,254	1,261
Hamburg	Berks	3,637	2,764
Hanover	York	11,805	8,664
Harmony	Butler	786	757
Harrisburg	Dauphin	80,339	75,917
Harrisville	Butler	583	359
Hartleton	Union	169	161
Hastings	Cambria	2,011	2,292
Hatboro	Montgomery	2,651	1,102
Hatfield	Montgomery	1,149	830
Hawley	Wayne	1,811	1,939
Hawthorn	Clarion	571	665
Haysville	Allegheny	192	173
Hazleton	Luzerne	36,765	32,277
Heidelberg	Allegheny	2,130	2,094
Hellertown	Northampton	3,851	3,008
Herndon	Northumberland	699	650
Highspire	Dauphin	2,327	2,031
Hollidaysburg	Blair	5,969	4,071
Homer City	Indiana	2,004	1,802
Homestead	Allegheny	20,141	20,452
Homewood	Beaver	343	310
Honesdale	Wayne	5,490	2,756
Honeybrook	Chester	654	585
Hookstown	Beaver	203	191
Hooversville	Somerset	1,448	1,345
Hopbottom	Susquehanna	354	349
Hopewell	Bedford	430	516
Houston	Washington	1,742	1,398
Houtzdale	Clearfield	1,351	1,504
Howard	Centre	664	621
Hughestown	Luzerne	2,252	2,244
Hughesville	Lycoming	1,868	1,577
Hulmeville	Bucks	582	491
Hummelstown	Dauphin	3,036	2,654
Hunkers	Westmoreland	378	-------
Huntingdon	Huntingdon	7,558	7,051
Hyde Park	Westmoreland	736	743
Hydetown	Crawford	420	336
Hyndman	Bedford	1,190	1,179
Indiana	Indiana	9,569	7,043
Ingram	Allegheny	3,866	2,900
Irvona	Clearfield	1,213	1,157
Irwin	Westmoreland	3,443	3,235
Ivyland	Bucks	307	263
Jackson Center	Mercer	243	260
Jacksonville	Indiana	204	174
Jacobus	York	445	-------
Jamestown	Mercer	710	818
Jeannette	Westmoreland	15,126	10,627
Jeddo	Luzerne	404	364
Jefferson	Greene	528	592
Jefferson (Codorus P. O.)	York	423	514
Jenkintown	Montgomery	4,797	3,366
Jennertown	Somerset	252	172
Jermyn	Lackawanna	3,519	3,326
Jersey Shore	Lycoming	5,781	6,163
Johnetta	Armstrong	6	535
Johnsonburg	Elk	4,737	5,400
Johnstown	Cambria	66,993	67,327
Jonestown	Lebanon	624	580
Kane	McKean	6,232	7,283
Karns City	Butler	432	292
Kennett Square	Chester	3,091	2,398
Kingston [1]	Luzerne	21,600	8,952
Kistler	Mifflin	518	-------
Kittanning	Armstrong	7,808	7,153
Knoxville	Tioga	605	606

[1] Dorranceton and Kingston boroughs consolidated as Kingston borough in 1922.

Digitized by Google

TABLE 5.—POPULATION OF INCORPORATED PLACES: 1930 AND 1920—Contd.

[The population of these places in 1910 is given in Table 4]

CITY, BOROUGH, OR TOWN	County	1930	1920
Koppel	Beaver	1,057	762
Kulpmont	Northumberland.	6,120	4,605
Kutztown	Berks	2,841	2,684
Lacey ville	Wyoming	467	466
Laflin	Luzerne	421	473
Lancaster	Lancaster	59,949	53,150
Landingville	Schuylkill	273	245
Landisburg	Perry	236	185
Lanesboro	Susquehanna	731	805
Langhorne	Bucks	1,147	1,067
Langhorne Manor.	Bucks	397	207
Lansdale	Montgomery	8,379	4,728
Lansdowne	Delaware	9,542	4,797
Lansford	Carbon	9,682	9,625
La Plume	Lackawanna	332	259
Laporte	Sullivan	163	175
Larksville	Luzerne	9,322	9,438
Latrobe	Westmoreland	10,644	9,484
Laurel Run	Luzerne	944	774
Lawrenceville	Tioga	457	508
Lebanon	Lebanon	25,561	24,643
Lebanon Independent.	Lebanon	2,252	2,136
Leechburg	Armstrong	1,489	3,991
Leetsdale	Allegheny	2,774	2,311
Lehighton	Carbon	6,390	6,102
Lemoyne	Cumberland	4,171	1,939
Lenhartsville	Berks	204	144
Le Raysville	Bradford	298	253
Lewisberry	York	226	197
Lewisburg	Union	3,308	3,204
Lewis Run	McKean	837	665
Lewistown	Mifflin	13,357	9,839
Lewisville	Potter	514	526
Liberty (McKeesport P. O.).	Allegheny	806	601
Liberty	Tioga	221	194
Ligonier	Westmoreland	1,978	1,807
Lilly	Cambria	2,162	2,346
Linesville	Crawford	963	1,015
Lititz	Lancaster	4,368	3,680
Little Meadows	Susquehanna	136	119
Littlestown	Adams	2,003	1,552
Livermore	Westmoreland	134	95
Liverpool	Perry	586	586
Lock Haven	Clinton	9,668	8,557
Loganton	Clinton	264	254
Loganville	York	404	284
Long Branch	Washington	329	345
Lorain	Cambria	1,360	812
Loretto	Cambria	352	472
Lumber City	Clearfield	264	383
Luzerne	Luzerne	6,950	5,198
Lykens	Dauphin	3,083	2,880
Lyons	Berks	511	.....
McAdoo	Schuylkill	5,239	4,674
McConnellsburg.	Fulton	768	689
McDonald	Allegheny, Washington	3,281	2,751
McEwensville	Northumberland.	210	207
McKeesport	Allegheny	54,632	46,781
McKees Rocks	Allegheny	18,116	16,713
McSherrystown	Adams	2,050	1,800
McVeytown	Mifflin	560	480
Macungie	Lehigh	842	768
Madison	Westmoreland	365	354
Mahaffey	Clearfield	667	801
Mahanoy City	Schuylkill	14,784	15,599
Malvern	Chester	1,551	1,296
Manchester	York	940	716
Manheim	Lancaster	3,520	2,712
Manns Choice	Bedford	271	274
Manor	Westmoreland	1,305	1,077
Manorville	Armstrong	608	537
Mansfield	Tioga	1,755	1,609
Mapleton	Huntingdon	804	802
Marcus Hook	Delaware	4,867	5,324
Marianna	Washington	1,762	1,124
Marietta	Lancaster	1,969	1,735
Marion Center	Indiana	459	444
Marion Heights	Northumberland.	2,001	1,874
Markleisburg	Huntingdon	226	198
Markleysburg	Fayette	203	191
Mars	Butler	1,302	1,226
Martinsburg	Blair	1,295	955
Marysville	Perry	1,922	1,877
Masontown	Fayette	3,873	1,525
Matamoras	Pike	1,784	1,535
Mauch Chunk	Carbon	3,206	3,666
Mayfield	Lackawanna	3,774	3,832
Meadville	Crawford	16,698	14,568
Mechanicsburg	Cumberland	5,647	4,688
Mechanicsville	Schuylkill	706	560
Media	Delaware	5,372	4,109
Mercer	Mercer	2,125	1,932
Mercersburg	Franklin	1,634	1,663
Meshoppen	Wyoming	525	608
Meyersdale	Somerset	3,065	3,716
Middleboro	Erie	291	239
Middleburg	Snyder	1,024	984
Middleport	Schuylkill	1,225	984
Middletown	Dauphin	6,085	5,920
Midland	Beaver	6,007	5,452
Midway	Washington	951	856
Mifflin	Juniata	913	965
Mifflinburg	Union	1,959	1,744
Mifflintown	Juniata	1,027	1,083
Milesburg	Centre	644	545
Milford	Pike	886	708
Millbourne	Delaware	396	419
Mill Creek	Huntingdon	334	286
Millersburg	Dauphin	2,909	2,936
Millerstown (Chicora P. O.).	Butler	1,052	802
Millerstown	Perry	689	816
Mill Hall	Clinton	1,421	1,258
Milliken	Centre	659	515
Millvale	Allegheny	8,166	8,031
Mill Village	Erie	243	247
Millville	Columbia	660	658
Milton	Northumberland.	8,552	8,638
Minersville	Schuylkill	9,392	7,845
Modena	Chester	500	.....
Mohnton	Berks	1,824	1,640

Digitized by Google

TABLE 5.—POPULATION OF INCORPORATED PLACES: 1930 AND 1920—Contd.

[The population of these places in 1910 is given in Table 4]

CITY, BOROUGH, OR TOWN	County	1930	1920
Monaca	Beaver	4,641	3,838
Monessen	Westmoreland.	20,268	18,179
Monongahela City.	Washington	8,675	8,688
Monroe	Bradford	414	405
Mont Alto	Franklin	606	589
Montgomery	Lycoming	1,903	1,798
Montoursville	Lycoming	2,710	1,949
Montrose	Susquehanna	1,909	1,661
Moosic	Lackawanna	4,557	4,364
Morrisville	Bucks	5,368	3,639
Morton	Delaware	1,341	1,212
Moscow	Lackawanna	892	702
Mount Carbon	Schuylkill	311	331
Mount Carmel	Northumberland.	17,967	17,469
Mount Gretna	Lebanon	17	.....
Mount Holly Springs.	Cumberland	1,140	1,109
Mount Jewett	McKean	1,379	1,494
Mount Joy	Lancaster	2,716	2,192
Mount Morris	Greene	318	328
Mount Oliver	Allegheny	7,071	5,575
Mount Penn	Berks	3,017	1,370
Mount Pleasant	Westmoreland.	5,869	5,862
Mount Pocono	Monroe	466	.....
Mount Union	Huntingdon	4,892	4,744
Mountville	Lancaster	954	757
Mount Wolf	York	999	688
Muncy	Lycoming	2,413	2,054
Munhall	Allegheny	12,995	6,418
Myerstown	Lebanon	2,593	2,385
Nanticoke	Luzerne	26,043	22,614
Nanty-Glo	Cambria	5,598	5,028
Narberth	Montgomery	4,669	3,704
Nazareth	Northampton	5,505	4,288
Nescopeck	Luzerne	1,614	1,638
New Albany	Bradford	294	315
New Alexandria	Westmoreland.	615	587
New Baltimore	Somerset	137	174
New Berlin	Union	459	460
New Bethlehem	Clarion	1,590	1,662
New Brighton	Beaver	9,950	9,361
New Britain	Bucks	417	.....
New Buffalo	Perry	97	93
Newburg	Clearfield	178	241
Newburg	Cumberland	222	180
New Castle	Lawrence	48,674	44,938
New Centerville	Somerset	138	104
New Columbus	Luzerne	127	136
New Cumberland.	Cumberland	4,283	1,577
New Eagle	Washington	1,793	1,572
New Florence	Westmoreland.	796	730
New Freedom	York	1,125	906
New Freeport	Greene	408	206
New Galilee	Beaver	489	475
New Holland	Lancaster	1,725	1,453
New Hope	Bucks	1,113	1,093
New Kensington.	Westmoreland	16,762	11,987
New Lebanon	Mercer	140	118
New Milford	Susquehanna	782	644
New Oxford	Adams	1,138	949
New Paris	Bedford	207	197
New Philadelphia.	Schuylkill	2,557	2,537
Newport	Perry	1,891	1,972
New Ringgold	Schuylkill	245	223
Newry	Blair	394	397
New Salem (Delmont P. O.).	Westmoreland	721	671
New Salem	York	329	276
Newton Hamilton.	Mifflin	348	400
Newtown	Bucks	1,824	1,703
Newville	Cumberland	1,482	1,482
New Washington.	Clearfield	57	122
New Wilmington.	Lawrence	907	886
Nicholson	Wyoming	932	842
Norristown	Montgomery	35,853	32,319
Northampton	Northampton	9,839	9,349
North Apollo	Armstrong	1,485	.....
North Bellevernon.	Westmoreland	3,072	2,605
North Braddock	Allegheny	16,782	14,928
North Catasauqua.	Northampton	2,700	2,321
North Charleroi	Washington	2,879	1,931
North East	Erie	3,670	3,481
North Girard	Erie	1,077	.....
North Irwin	Westmoreland	1,064	908
Northumberland.	Northumberland.	4,483	4,061
North Wales	Montgomery	2,393	2,041
North York	York	2,416	2,239
Norwood	Delaware	3,878	2,353
Nuangola	Luzerne	241	87
Oakdale	Allegheny	1,703	1,611
Oakland	Susquehanna	1,040	1,120
Oakmont	Allegheny	6,027	4,512
Ohiopyle	Fayette	425	499
Oil City	Venango	22,075	21,274
Old Forge	Lackawanna	12,661	12,237
Olyphant	Lackawanna	10,743	10,236
Orangeville	Columbia	415	417
Orbisonia	Huntingdon	741	682
Orrstown	Franklin	211	217
Orwigsburg	Schuylkill	2,031	1,985
Osborne	Allegheny	506	358
Osceola	Clearfield	2,002	2,512
Oswayo	Potter	133	209
Oxford	Chester	2,606	2,093
Paint	Somerset	1,336	1,283
Palmerton	Carbon	7,678	7,168
Palmyra	Lebanon	4,377	3,646
Palo Alto	Schuylkill	1,908	1,667
Parker City	Armstrong	902	1,188
Parkesburg	Chester	2,288	2,543
Parkside	Delaware	1,497	374
Parnassus	Westmoreland	6,240	3,816
Parryville	Carbon	553	578
Patterson Heights.	Beaver	639	459
Patton	Cambria	2,988	3,628
Paxtang	Dauphin	1,594	822
Pen Argyl	Northampton	4,310	4,096
Penbrook	Dauphin	3,567	2,072
Penn	Westmoreland	926	1,019
Pennsburg	Montgomery	1,494	1,404
Perkasie	Bucks	3,463	3,150
Petersburg	Huntingdon	627	691

Digitized by Google

Table 5.—Population of Incorporated Places: 1930 and 1920—Contd.

[The population of these places in 1910 is given in Table 4]

City, borough, or town	County	1930	1920
Petrolia	Butler	469	370
Philadelphia	Philadelphia	1,950,961	1,823,779
Phillipsburg	Centre	3,600	3,900
Phoenixville	Chester	12,029	10,484
Picture Rocks	Lycoming	548	526
Pine Grove	Schuylkill	2,257	1,778
Pitcairn	Allegheny	6,317	5,738
Pittsburgh	Allegheny	669,817	588,343
Pittston	Luzerne	18,246	18,497
Platea	Erie	249	239
Pleasantville (Alum Bank P. O.).	Bedford	184	191
Pleasantville	Venango	627	652
Plumville	Indiana	518	538
Plymouth	Luzerne	16,543	16,580
Point Marion	Fayette	2,039	1,607
Polk	Venango	3,337	2,662
Portage	Cambria	4,432	4,804
Port Allegany	McKean	2,193	2,356
Port Carbon	Schuylkill	3,225	2,882
Port Clinton	Schuylkill	406	474
Portersville	Butler	185	155
Portland	Northampton	551	545
Port Matilda	Centre	508	------
Port Royal	Juniata	579	558
Port Vue	Allegheny	3,510	2,538
Pottstown	Montgomery	19,430	17,431
Pottsville	Schuylkill	24,300	21,876
Pringle	Luzerne	2,372	1,960
Prompton	Wayne	186	220
Prospect	Butler	455	395
Prospect Park	Delaware	4,623	2,536
Punxsutawney	Jefferson	9,266	10,311
Quakertown	Bucks	4,883	4,391
Quarryville	Lancaster	1,028	823
Railroad	York	208	310
Rainsburg	Bedford	222	186
Ramey	Clearfield	813	1,083
Rankin	Allegheny	7,966	7,301
Reading	Berks	111,171	107,784
Red Hill	Montgomery	851	787
Red Lion	York	4,757	3,498
Renovo	Clinton	3,947	5,877
Reynoldsville	Jefferson	3,480	4,516
Rices Landing	Greene	977	884
Richland	Lebanon	952	841
Richlandtown	Bucks	642	589
Ridgway	Elk	6,813	6,037
Ridley Park	Delaware	3,356	2,313
Riegelsville	Bucks	725	610
Rimersburg	Clarion	1,319	1,060
Ringtown	Schuylkill	899	785
Riverside	Northumberland.	447	411
Roaring Spring	Blair	2,724	2,379
Robesonia	Berks	1,468	1,203
Rochester	Beaver	7,726	6,957
Rockhill	Huntingdon	502	500
Rockledge	Montgomery	1,920	1,029
Rockwood	Somerset	1,176	1,352
Rome	Bradford	210	209
Roscoe	Washington	1,310	1,480
Roseto	Northampton	1,746	1,634
Rose Valley	Delaware	303	------
Roseville	Tioga	99	119
Rosslyn Farms	Allegheny	331	315
Rouseville	Venango	1,059	818
Royalton	Dauphin	1,117	1,156
Royersford	Montgomery	3,719	3,278
Rural Valley	Armstrong	948	841
Rutledge	Delaware	789	711
Saegerstown	Crawford	645	659
St. Clair	Schuylkill	7,296	6,495
St. Clairsville	Bedford	108	97
St. Lawrence	Berks	760	------
St. Marys	Elk	7,433	6,967
St. Petersburg	Clarion	487	454
Salisbury	Somerset	710	951
Salladasburg	Lycoming	227	208
Saltillo	Huntingdon	386	418
Saltsburg	Indiana	1,055	1,022
Sandy Lake	Mercer	679	645
Sankertown	Cambria	917	900
Saxonburg	Butler	452	319
Saxton	Bedford	1,128	1,165
Sayre	Bradford	7,902	8,078
Scalp Level	Cambria	1,875	1,690
Schellsburg	Bedford	300	290
Schuylkill Haven.	Schuylkill	6,514	5,437
Schwenksville	Montgomery	405	337
Scottdale	Westmoreland	6,734	5,715
Scranton	Lackawanna	143,433	137,783
Selinsgrove	Snyder	2,797	1,937
Sellersville	Bucks	2,063	1,739
Seven Valleys	York	405	384
Seward	Westmoreland.	742	657
Sewickley	Allegheny	5,899	4,955
Shade Gap	Huntingdon	130	136
Shamokin	Northumberland.	20,274	21,204
Shamokin Dam	Snyder	738	------
Shanksville	Somerset	272	290
Sharon	Mercer	25,908	21,747
Sharon Hill	Delaware	3,825	1,780
Sharpsburg	Allegheny	8,642	8,921
Sharpsville	Mercer	5,194	4,674
Shinkleyville	Mercer	93	108
Shelocta	Indiana	135	124
Shenandoah	Schuylkill	21,782	24,726
Shickshinny	Luzerne	2,451	2,289
Shillington	Berks	4,401	2,175
Shingle House	Potter	1,380	1,169
Shippensburg	Cumberland, Franklin	4,345	4,372
Shippenville	Clarion	473	452
Shippingport	Beaver	317	290
Shiremanstown	Cumberland	731	635
Shirleysburg	Huntingdon	217	200
Shoemakersville	Berks	937	------
Shrewsbury	York	671	568
Silverdale	Bucks	283	247
Sinking Spring	Berks	1,771	1,270
Slatington	Lehigh	4,134	4,014
Sligo	Clarion	750	801

Digitized by Google

TABLE 5.—POPULATION OF INCORPORATED PLACES: 1930 AND 1920—Contd.

[The population of these places in 1910 is given in Table 4]

CITY, BOROUGH, OR TOWN	County	1930	1920
Slippery Rock	Butler	1,165	826
Smethport	McKean	1,733	1,568
Smicksburg	Indiana	184	224
Smithfield	Fayette	949	940
Smithton	Westmoreland.	709	790
Snow Shoe	Centre	520	650
Snydertown	Northumberland.	273	321
Somerfield	Somerset	142	169
Somerset	Somerset	4,395	3,121
Souderton	Montgomery	3,857	3,125
South Bethlehem.	Armstrong	469	485
South Brownsville.	Fayette	5,314	4,675
South Coatesville.	Chester	1,785	.....
South Connellsville.	Fayette	2,516	2,196
South Fork	Cambria	3,227	4,239
South Greensburg.	Westmoreland	2,520	2,188
South Heights	Beaver	549	439
South Langhorne.	Bucks	789	557
Southmont	Cambria	1,925	281
South New Castle.	Lawrence	1,038	920
South Philipsburg.	Centre	480	505
South Renovo	Clinton	1,054	1,291
South Waverly	Bradford	1,336	1,251
Southwest Greensburg.	Westmoreland	3,105	2,538
South Williamsport.	Lycoming	6,058	4,341
Spangler	Cambria	2,761	3,035
Spartansburg	Crawford	374	450
Speers	Washington	654	435
Springboro	Crawford	487	542
Spring City	Chester	2,963	2,944
Springdale	Allegheny	4,781	2,929
Spring Grove	York	1,236	1,115
Starrucca	Wayne	351	397
State College	Centre	4,450	2,405
Steelton	Dauphin	13,291	13,428
Stewartstown	York	863	718
Stillwater	Columbia	171	166
Stockdale	Washington	772	830
Stockertown	Northampton	602	482
Stoneboro	Mercer	1,189	1,405
Stoystown	Somerset	447	342
Strasburg	Lancaster	975	853
Strattanville	Clarion	487	461
Strausstown	Berks	326	.....
Stroudsburg	Monroe	5,961	5,278
Sugar Grove	Warren	445	371
Sugar Notch	Luzerne	2,768	2,612
Summerhill	Cambria	785	890
Summerville	Jefferson	1,202	1,199
Summit Hill	Carbon	5,567	5,499
Sunbury	Northumberland.	15,626	15,721
Susquehanna Depot.	Susquehanna	3,203	3,764
Suterville	Westmoreland.	918	914
Swarthmore	Delaware	3,405	2,350
Swissvale	Allegheny	10,029	10,908
Swoyerville	Luzerne	9,133	6,876
Sykesville	Jefferson	2,103	2,507
Sylvania	Bradford	194	188
Tamaqua	Schuylkill	12,936	12,363
Tarentum	Allegheny	9,551	8,925
Tatamy	Northampton	592	478
Taylor	Lackawanna	10,428	9,876
Telford	Bucks	412	313
Temple	Berks	1,378	.....
Terre Hill	Lancaster	812	840
Thompson	Susquehanna	321	295
Thompsontown	Juniata	325	306
Thornburg	Allegheny	327	300
Three Springs	Huntingdon	398	345
Throop	Lackawanna	8,027	6,672
Tidioute	Warren	970	1,063
Timblin	Jefferson	431	.....
Tioga	Tioga	431	368
Tionesta	Forest	670	642
Titusville	Crawford	8,055	8,432
Topton	Berks	1,667	1,147
Towanda	Bradford	4,104	4,269
Tower City	Schuylkill	2,482	2,324
Townville	Crawford	269	272
Trafford	Allegheny, Westmoreland.	4,187	2,850
Trainer	Delaware	1,648	1,367
Trappe	Montgomery	410	412
Tremont	Schuylkill	2,304	2,015
Troutville	Clearfield	215	277
Troy	Bradford	1,190	1,419
Trumbaugersville.	Bucks	692	698
Tullytown	Bucks	658	572
Tunkhannock	Wyoming	1,973	1,736
Tunnelhill	Cambria	600	619
Turbotville	Northumberland.	456	415
Turtle Creek	Allegheny	10,690	8,138
Twilight	Washington	204	206
Tyrone	Blair	9,042	9,084
Union City	Erie	3,788	3,850
Uniondale	Susquehanna	331	370
Uniontown (Pillow P. O.).	Dauphin	317	295
Uniontown	Fayette	19,544	15,692
Unionville	Centre	304	311
Upland	Delaware	2,500	2,486
Ursina	Somerset	255	286
Utica	Venango	206	251
Valencia	Butler	308	303
Vanderbilt	Fayette	994	1,183
Vandergrift	Westmoreland	11,479	9,531
Vandling	Lackawanna	1,169	1,258
Venango	Crawford	235	237
Verona	Allegheny	4,376	3,938
Versailles	Allegheny	2,473	1,936
Vintondale	Cambria	1,658	2,053
Volant	Lawrence	186	211
Wall	Allegheny	2,236	2,426
Wallaceton	Clearfield	345	331
Walnutport	Northampton	1,151	1,051
Wampum	Lawrence	883	882
Warren	Warren	14,863	14,272
Warrior Run	Luzerne	1,516	1,387
Washington	Lancaster	426	425
Washington	Washington	24,545	21,480
Washingtonville	Montour	182	177
Waterford	Erie	769	744

Digitized by Google

Table 5.—Population of Incorporated Places: 1930 and 1920—Contd.

[The population of these places in 1910 is given in Table 4]

City, borough, or town	County	1930	1920
Watsontown	Northumberland	2,248	2,153
Wattsburg	Erie	256	232
Waymart	Wayne	902	507
Waynesboro	Franklin	10,167	9,720
Waynesburg [5]	Greene	4,915	3,332
Weatherly	Carbon	2,531	2,356
Weissport	Carbon	663	683
Wellersburg	Somerset	315	247
Wellsboro	Tioga	3,643	3,452
Wellsville	York	268	258
Wernersville	Berks	1,090	797
Wesleyville	Erie	2,854	1,457
West Alexander	Washington	349	446
West Brownsville	Washington	1,717	1,900
West Chester	Chester	12,325	11,717
West Conshohocken	Montgomery	2,579	2,331
West Easton	Northampton	1,564	1,408
West Elizabeth	Allegheny	1,074	890
West Fairview	Cumberland	1,794	1,808
Westfield	Tioga	1,193	1,303
West Grove	Chester	1,375	1,152
West Hazleton	Luzerne	7,310	5,854
West Homestead	Allegheny	3,552	3,435
West Kittanning	Armstrong	1,605	861
West Lawn	Berks	2,069	------
West Leechburg	Westmoreland	1,044	------
West Leesport	Berks	464	419
West Liberty	Butler	191	193
West Mayfield	Beaver	876	------
West Middlesex	Mercer	1,181	1,349
West Middletown	Washington	244	226
Westmont	Cambria	3,388	1,976
West Newton	Westmoreland	2,953	2,645
Westover	Clearfield	520	712
West Pittston	Luzerne	7,940	6,968
West Reading	Berks	4,908	2,921
West Sunbury	Butler	246	217
West Telford	Montgomery	1,252	921
West View	Allegheny	6,028	2,797
West Wyoming	Luzerne	2,769	1,938
West York	York	5,381	3,320
Wheatland	Mercer	1,618	1,742
Whitaker	Allegheny	2,072	1,881
White Haven	Luzerne	1,537	1,402
Wilkes-Barre	Luzerne	86,626	73,833
Wilkinsburg	Allegheny	29,639	24,403
Williamsburg	Blair	1,898	1,872
Williamsport	Lycoming	45,729	36,198
Williamstown	Dauphin	2,958	2,578
Wilmerding	Allegheny	6,291	6,441
Wilmore	Cambria	346	438
Wilson	Northampton	8,265	------
Windber	Somerset	9,205	9,462
Wind Gap	Northampton	1,388	1,133
Windsor	York	1,009	854
Winterstown	York	219	222
Winton	Lackawanna	8,508	7,583
Womelsdorf	Berks	1,484	1,331
Woodbury	Bedford	186	246
Woodcock	Crawford	104	81
Wormleysburg	Cumberland	1,404	866
Worthington	Armstrong	661	449
Worthville	Jefferson	102	91
Wrightsville	York	2,247	1,943
Wyalusing	Bradford	709	628
Wyoming	Luzerne	4,648	3,582
Wyomissing	Berks	3,111	2,062
Wyomissing Hills	Berks	410	------
Yardley	Bucks	1,308	1,262
Yatesville	Luzerne	768	709
Yeadon	Delaware	5,430	1,308
Yoe	York	560	535
York	York	55,254	47,512
Yorkana	York	219	179
York Haven	York	770	779
York Springs	Adams	318	287
Youngstown	Westmoreland	482	426
Youngsville	Warren	1,907	1,611
Youngwood	Westmoreland	2,783	2,275
Zelienople	Butler	1,933	1,870

[5] East Waynesburg and Waynesburg boroughs consolidated as Waynesburg borough in 1923.

Digitized by Google

TABLE 6.—POPULATION OF CITIES AND BOROUGHS OF 5,000 OR OVER BY WARDS: 1930

CITY, TOWN, OR BOROUGH AND WARD	1930
Aliquippa borough (Not reported by wards.)	27,116
Allentown city	92,563
Ward 1	4,495
Ward 2	4,152
Ward 3	3,924
Ward 4	2,562
Ward 5	2,400
Ward 6	6,243
Ward 7	3,786
Ward 8	13,103
Ward 9	5,127
Ward 10	10,063
Ward 11	10,976
Ward 12	5,341
Ward 13	5,206
Ward 14	5,029
Ward 15	4,816
Ward 16	3,393
Ward 17	1,078
Ward 18	860
Altoona city	82,054
Ward 1	3,218
Ward 2	6,540
Ward 3	4,500
Ward 4	5,700
Ward 5	7,056
Ward 6	12,187
Ward 7	4,262
Ward 8	5,863
Ward 9	3,752
Ward 10	6,626
Ward 11	3,848
Ward 12	5,094
Ward 13	8,576
Ward 14	4,872
Ambridge borough	20,227
Ward 1	5,116
Ward 2	4,708
Ward 3	4,159
Ward 4	6,244
Archbald borough	9,587
Ward 1	5,842
Ward 2	2,192
Ward 3	1,553
Arnold borough (Not reported by wards.)	10,575
Ashland borough	7,164
Ward 1	1,511
Ward 2	1,327
Ward 3	1,554
Ward 4	1,549
Ward 5	1,223
Ashley borough	7,093
Ward 1	2,440
Ward 2	1,312
Ward 3	3,341

CITY, TOWN, OR BOROUGH AND WARD	1930
Avalon borough	5,940
Ward 1	2,245
Ward 2	1,619
Ward 3	2,076
Bangor borough	5,824
Ward 1	1,173
Ward 2	1,466
Ward 3	1,373
Ward 4	1,812
Beaver borough	5,665
Ward 1	1,763
Ward 2	1,487
Ward 3	2,415
Beaver Falls city	17,147
Ward 1	2,114
Ward 2	2,393
Ward 3	2,218
Ward 4	1,139
Ward 5	3,335
Ward 6	2,269
Not allocated to any ward	3,679
Bellevue borough	10,252
Ward 1	3,974
Ward 2	1,950
Ward 3	4,328
Berwick borough	12,660
Ward 1	4,308
Ward 2	2,085
Ward 3	3,730
Ward 4	2,537
Bethlehem city	57,892
Ward 1	4,507
Ward 2	3,497
Ward 3	2,712
Ward 4	5,396
Ward 5	6,138
Ward 6	1,619
Ward 7	2,627
Ward 8	2,746
Ward 9	5,561
Ward 10	2,093
Ward 11	2,198
Ward 12	3,268
Ward 13	3,570
Ward 14	3,913
Ward 15	2,498
Ward 16	1,788
Ward 17	3,781
Blairsville borough	5,296
Ward 1	1,299
Ward 2	1,578
Ward 3	2,419

CITY, TOWN, OR BOROUGH AND WARD	1930
Blakely borough	8,260
Ward 1	2,134
Ward 2	2,543
Ward 3	3,583
Bloomsburg town	9,093
Ward 1	1,293
Ward 2	1,942
Ward 3	1,007
Ward 4	857
Ward 5	1,409
Ward 6	1,180
Ward 7	1,505
Brackenridge borough	6,250
Ward 1	3,052
Ward 2	3,198
Braddock borough	19,329
Ward 1	6,390
Ward 2	4,314
Ward 3	4,543
Ward 4	4,082
Bradford city	19,306
Ward 1	1,832
Ward 2	3,335
Ward 3	4,565
Ward 4	3,432
Ward 5	2,665
Ward 6	3,477
Brentwood borough (Not reported by wards.)	5,381
Bridgeport borough	5,595
Ward 1	1,682
Ward 2	1,974
Ward 3	1,939
Bristol borough	11,799
Ward 1	1,960
Ward 2	1,527
Ward 3	1,187
Ward 4	2,130
Ward 5	2,572
Ward 6	2,423
Butler city	23,568
Ward 1	5,467
Ward 2	3,293
Ward 3	5,537
Ward 4	3,742
Ward 5	5,526
Canonsburg borough	12,558
Ward 1	6,525
Ward 2	3,097
Ward 3	2,936

Digitized by Google

Table 6.—Population of Cities and Boroughs of 5,000 or Over by Wards: 1930—Continued

City, town, or borough and ward	1930
Carbondale city	**20,061**
Ward 1	4,074
Ward 2	2,672
Ward 3	5,065
Ward 4	3,206
Ward 5	2,694
Ward 6	2,260
Carlisle borough	**12,596**
Ward 1	3,234
Ward 2	1,475
Ward 3	3,247
Ward 4	2,552
Ward 5	2,088
Carnegie borough	**12,497**
Ward 1	6,816
Ward 2	5,681
Centerville borough (Not reported by wards.)	**6,467**
Chambersburg borough	**13,788**
Ward 1	3,144
Ward 2	2,975
Ward 3	4,453
Ward 4	2,097
Ward 5	1,119
Charleroi borough (Not reported by wards.)	**11,260**
Chester city	**59,164**
Ward 1	6,623
Ward 2	7,177
Ward 3	3,662
Ward 4	2,800
Ward 5	5,417
Ward 6	4,552
Ward 7	6,959
Ward 8	5,270
Ward 9	4,898
Ward 10	3,821
Ward 11	7,985
Clairton city	**15,291**
Ward 1	4,559
Ward 2	10,732
Clearfield borough	**9,221**
Ward 1	1,682
Ward 2	2,706
Ward 3	2,929
Ward 4	1,904
Clifton Heights borough	**5,057**
East ward	1,420
Middle ward	2,156
West ward	1,481
Coaldale borough	**6,921**
East ward	2,689
Middle ward	3,315
West ward	907
Coatesville city	**14,562**
Ward 1	3,315
Ward 2	3,844
Ward 3	1,901
Ward 4	2,311
Ward 5	3,211
Collingdale borough (Not reported by wards.)	**7,857**
Columbia borough	**11,340**
Ward 1	1,319
Ward 2	960
Ward 3	1,173
Ward 4	1,504
Ward 5	1,166
Ward 6	1,688
Ward 7	1,328
Ward 8	935
Ward 9	1,276
Connellsville city	**13,290**
Ward 1	1,463
Ward 2	1,811
Ward 3	2,937
Ward 4	1,988
Ward 5	2,150
Ward 6	1,518
Ward 7	1,423
Conshohocken borough	**10,815**
Ward 1	2,326
Ward 2	1,267
Ward 3	1,768
Ward 4	2,903
Ward 5	2,551
Coraopolis borough	**10,724**
Ward 1	3,909
Ward 2	2,036
Ward 3	2,337
Ward 4	2,442
Corry city	**7,152**
Ward 1	1,878
Ward 2	1,473
Ward 3	2,124
Ward 4	1,677
Crafton borough	**7,004**
Ward 1	3,652
Ward 2	2,368
Ward 3	984
Danville borough	**7,185**
Ward 1	1,860
Ward 2	1,567
Ward 3	1,938
Ward 4	1,811
Darby borough	**9,899**
Ward 1	3,186
Ward 2	2,720
Ward 3	3,993
Dickson City borough	**12,395**
Ward 1	4,949
Ward 2	2,745
Ward 3	4,701
Donora borough	**13,965**
Ward 1	954
Ward 2	1,003
Ward 3	2,592
Ward 4	1,807
Ward 5	2,317
Ward 6	2,041
Ward 7	1,820
Ward 8	1,281
Dormont borough (Not reported by wards.)	**13,190**
Du Bois city	**11,566**
Ward 1	2,989
Ward 2	2,620
Ward 3	1,721
Ward 4	1,991
Ward 5	2,274
Dunmore borough	**22,627**
Ward 1	6,330
Ward 2	5,148
Ward 3	3,895
Ward 4	442
Ward 5	627
Ward 6	6,185
Dupont borough	**5,161**
Ward 1	2,078
Ward 2	1,634
Ward 3	1,449
Duquesne city	**21,396**
Ward 1	8,333
Ward 2	6,409
Ward 3	6,615
Duryea borough	**8,503**
Ward 1	1,865
Ward 2	2,014
Ward 3	2,572
Ward 4	1,282
Ward 5	770

Digitized by Google

TABLE 6.—POPULATION OF CITIES AND BOROUGHS OF 5,000 OR OVER BY WARDS: 1930—Continued

CITY, TOWN, OR BOROUGH AND WARD	1930
Easton city	**34,463**
Ward 1	1,160
Ward 2	1,906
Ward 3	4,589
Ward 4	3,397
Ward 5	1,626
Ward 6	3,669
Ward 7	2,687
Ward 8	5,144
Ward 9	4,904
Ward 10	4,195
Ward 11	2,475
Ward 12	1,716
East Pittsburgh borough	**6,214**
Ward 1	1,174
Ward 2	3,221
Ward 3	1,819
East Stroudsburg borough (Not reported by wards.)	**6,090**
Edwardsville borough	**8,847**
Ward 1	2,706
Ward 2	1,374
Ward 3	831
Ward 4	1,393
Ward 5	924
Ward 6	738
Ward 7	881
Ellwood City borough	**12,323**
Ward 1	2,849
Ward 2	3,499
Ward 3	2,013
Ward 4	2,554
Ward 5	1,408
Emaus borough (Not reported by wards.)	**6,419**
Erie city	**115,967**
Ward 1	17,804
Ward 2	18,144
Ward 3	16,772
Ward 4	13,512
Ward 5	27,699
Ward 6	22,036
Etna borough	**7,493**
Ward 1	1,005
Ward 2	3,481
Ward 3	3,007
Exeter borough	**5,724**
Ward 1	673
Ward 2	1,540
Ward 3	1,613
Ward 4	1,898
Farrell borough	**14,359**
Ward 1	3,527
Ward 2	2,935
Ward 3	1,501
Ward 4	4,556
Ward 5	1,840
Ford City borough	**6,127**
Ward 1	2,887
Ward 2	3,240
Forest City borough	**5,209**
Ward 1	2,510
Ward 2	2,699
Forty Fort borough	**6,224**
Ward 1	2,217
Ward 2	1,865
Ward 3	2,142
Frackville borough	**8,034**
Middle ward	2,580
North ward	2,394
South ward	3,060
Franklin city	**10,254**
Ward 1	4,502
Ward 2	3,183
Ward 3	2,569
Freeland borough	**7,098**
Ward 1	977
Ward 2	1,142
Ward 3	1,222
Ward 4	1,511
Ward 5	1,341
Ward 6	905
Gettysburg borough	**5,584**
Ward 1	2,383
Ward 2	1,400
Ward 3	1,801
Glassport borough	**8,390**
Ward 1	733
Ward 2	2,747
Ward 3	4,910
Greensburg city	**16,508**
Ward 1	2,597
Ward 2	2,460
Ward 3	909
Ward 4	1,872
Ward 5	3,188
Ward 6	1,381
Ward 7	2,423
Ward 8	1,728
Greenville borough	**8,628**
Ward 1	1,213
Ward 2	1,131
Ward 3	1,520
Ward 4	1,133
Ward 5	1,626
Ward 6	1,092
Ward 7	913
Grove City borough	**6,156**
Ward 1	1,040
Ward 2	1,953
Ward 3	1,392
Ward 4	1,771
Hanover borough	**11,805**
Ward 1	2,919
Ward 2	2,098
Ward 3	3,216
Ward 4	1,725
Ward 5	1,847
Harrisburg city	**80,339**
Ward 1	4,877
Ward 2	7,755
Ward 3	1,396
Ward 4	3,135
Ward 5	3,649
Ward 6	3,620
Ward 7	8,834
Ward 8	4,864
Ward 9	13,082
Ward 10	11,021
Ward 11	5,267
Ward 12	4,764
Ward 13	4,171
Ward 14	1,543
Ward 15	2,061
Hazleton city	**36,765**
Ward 1	1,453
Ward 2	1,335
Ward 3	2,232
Ward 4	2,242
Ward 5	1,361
Ward 6	571
Ward 7	1,060
Ward 8	1,822
Ward 9	2,361
Ward 10	1,866
Ward 11	2,062
Ward 12	8,342
Ward 13	3,262
Ward 14	4,290
Ward 15	2,506
Hollidaysburg borough	**5,969**
Ward 1	1,041
Ward 2	1,291
Ward 3	613
Ward 4	832
Ward 5	1,047
Ward 6	1,145

Digitized by Google

TABLE 6.—POPULATION OF CITIES AND BOROUGHS OF 5,000 OR OVER BY WARDS: 1930—Continued

CITY, TOWN, OR BOROUGH AND WARD	1930
Homestead borough	**20,141**
Ward 1	3,549
Ward 2	5,686
Ward 3	5,671
Ward 4	2,601
Ward 5	2,634
Honesdale borough (Not reported by wards.)	**5,490**
Huntingdon borough	**7,558**
Ward 1	1,012
Ward 2	1,631
Ward 3	1,847
Ward 4	1,759
Ward 5	1,309
Indiana borough	**9,569**
Ward 1	1,993
Ward 2	2,519
Ward 3	3,423
Ward 4	1,634
Jeannette borough	**15,126**
Ward 1	2,072
Ward 2	3,104
Ward 3	2,751
Ward 4	1,632
Ward 5	3,440
Ward 6	2,127
Jersey Shore borough	**5,781**
Ward 1	1,367
Ward 2	1,847
Ward 3	1,108
Ward 4	1,459
Johnstown city	**66,993**
Ward 1	2,479
Ward 2	954
Ward 3	348
Ward 4	886
Ward 5	2,425
Ward 6	4,037
Ward 7	5,920
Ward 8	5,153
Ward 9	2,711
Ward 10	2,108
Ward 11	3,478
Ward 12	1,945
Ward 13	1,088
Ward 14	1,720
Ward 15	1,616
Ward 16	3,926
Ward 17	11,942
Ward 18	3,235
Ward 19	2,776
Ward 20	6,708
Ward 21	1,538
Kane borough	**6,232**
Ward 1	1,910
Ward 2	1,438
Ward 3	1,419
Ward 4	1,465
Kingston borough	**21,600**
Ward 1	3,808
Ward 2	2,105
Ward 3	2,622
Ward 4	2,573
Ward 5	3,224
Ward 6	3,883
Ward 7	3,295
Kittanning borough	**7,808**
Ward 1	1,512
Ward 2	2,263
Ward 3	2,426
Ward 4	1,607
Kulpmont borough	**6,120**
Ward 1	1,730
Ward 2	2,275
Ward 3	2,115
Lancaster city	**59,949**
Ward 1	1,442
Ward 2	4,081
Ward 3	2,134
Ward 4	3,597
Ward 5	4,375
Ward 6	12,558
Ward 7	11,042
Ward 8	12,991
Ward 9	7,729
Lansdale borough	**8,379**
East ward	3,348
South ward	1,626
West ward	3,405
Lansdowne borough (Not reported by wards.)	**9,542**
Lansford borough	**9,632**
East ward	4,165
Middle ward	2,173
West ward	3,294
Larksville borough	**9,322**
Ward 1	1,210
Ward 2	879
Ward 3	844
Ward 4	1,057
Ward 5	1,777
Ward 6	1,235
Ward 7	2,320
Latrobe borough	**10,644**
Ward 1	2,336
Ward 2	1,605
Ward 3	2,152
Ward 4	2,100
Ward 5	1,510
Ward 6	941
Lebanon city	**25,561**
Ward 1	5,001
Ward 2	3,349
Ward 3	1,638
Ward 4	1,894
Ward 5	6,484
Ward 6	1,723
Ward 7	2,277
Ward 8	844
Ward 9	2,351
Lehighton borough	**6,490**
Ward 1	2,433
Ward 2	1,691
Ward 3	2,366
Lewistown borough	**13,357**
Ward 1	2,128
Ward 2	1,217
Ward 3	935
Ward 4	1,814
Ward 5	3,769
Ward 6	2,075
Ward 7	1,419
Lock Haven city	**9,668**
Ward 1	2,792
Ward 2	1,790
Ward 3	1,919
Ward 4	3,167
Luzerne borough	**6,950**
Ward 1	1,613
Ward 2	1,531
Ward 3	1,892
Ward 4	1,914
McAdoo borough (Not reported by wards.)	**5,239**
McKeesport city	**54,632**
Ward 1	2,712
Ward 2	3,923
Ward 3	5,386
Ward 4	1,290
Ward 5	3,485
Ward 6	6,451
Ward 7	12,691
Ward 8	6,669
Ward 9	3,952
Ward 10	4,313
Ward 11	3,760
McKees Rocks borough	**18,116**
Ward 1	3,883
Ward 2	8,741
Ward 3	5,492
Mahanoy City borough	**14,784**
Ward 1	4,964
Ward 2	2,091
Ward 3	1,254
Ward 4	1,778
Ward 5	4,697

Digitized by Google

TABLE 6.—POPULATION OF CITIES AND BOROUGHS OF 5,000 OR OVER BY WARDS: 1930—Continued

CITY, TOWN, OR BOROUGH AND WARD	1930
Meadville city	**16,698**
Ward 1	3,509
Ward 2	4,863
Ward 3	4,396
Ward 4	3,215
Ward 5	715
Mechanicsburg borough	**5,647**
Ward 1	1,114
Ward 2	1,524
Ward 3	850
Ward 4	873
Ward 5	1,286
Media borough (Not reported by wards.)	**5,372**
Middletown borough	**6,085**
Ward 1	2,065
Ward 2	864
Ward 3	3,156
Midland borough (Not reported by wards.)	**6,007**
Millvale borough	**8,166**
Ward 1	2,575
Ward 2	2,730
Ward 3	2,861
Milton borough	**8,552**
Ward 1	1,057
Ward 2	1,187
Ward 3	2,473
Ward 4	1,800
Ward 5	2,035
Minersville borough	**9,392**
Ward 1	4,378
Ward 2	1,484
Ward 3	1,799
Ward 4	1,731
Monessen city	**20,268**
Ward 1	7,753
Ward 2	3,025
Ward 3	6,533
Ward 4	957
Monongahela City	**8,675**
Ward 1	2,534
Ward 2	2,889
Ward 3	3,252
Morrisville borough	**5,368**
Ward 1	1,505
Ward 2	1,195
Ward 3	1,410
Ward 4	1,258

CITY, TOWN, OR BOROUGH AND WARD	1930
Mount Carmel borough	**17,967**
Ward 1	3,172
Ward 2	3,922
Ward 3	6,183
Ward 4	4,690
Mount Oliver borough (Not reported by wards.)	**7,071**
Mount Pleasant borough	**5,869**
Ward 1	1,687
Ward 2	1,963
Ward 3	2,219
Munhall borough (Not reported by wards.)	**12,995**
Nanticoke city	**26,043**
Ward 1	1,755
Ward 2	1,680
Ward 3	225
Ward 4	1,350
Ward 5	3,355
Ward 6	1,325
Ward 7	1,053
Ward 8	2,738
Ward 9	2,978
Ward 10	1,354
Ward 11	4,299
Ward 12	2,812
Ward 13	1,768
Nanty-Glo borough	**5,598**
Ward 1	2,760
Ward 2	2,838
Nazareth borough	**5,505**
Ward 1	2,000
Ward 2	2,115
Ward 3	1,390
New Brighton borough	**9,950**
Ward 1	2,207
Ward 2	1,696
Ward 3	1,845
Ward 4	1,373
Ward 5	2,829
New Castle city	**48,674**
Ward 1	3,985
Ward 2	9,467
Ward 3	6,538
Ward 4	9,184
Ward 5	6,001
Ward 6	3,294
Ward 7	4,653
Ward 8	5,552

CITY, TOWN, OR BOROUGH AND WARD	1930
New Kensington borough	**16,762**
Ward 1	3,635
Ward 2	3,438
Ward 3	3,726
Ward 4	5,963
Norristown borough	**35,853**
Ward 1	2,176
Ward 2	2,274
Ward 3	1,644
Ward 4	2,908
Ward 5	3,788
Ward 6	5,583
Ward 7	2,806
Ward 8	2,141
Ward 9	2,760
Ward 10	2,895
Ward 11	2,443
Ward 12	4,345
Northampton borough	**9,839**
Ward 1	1,736
Ward 2	2,475
Ward 3	3,006
Ward 4	2,648
North Braddock borough	**16,782**
Ward 1	6,947
Ward 2	4,897
Ward 3	4,938
Oakmont borough (Not reported by wards.)	**8,027**
Oil City	**22,075**
Ward 1	2,941
Ward 2	958
Ward 3	1,403
Ward 4	3,796
Ward 5	1,616
Ward 6	2,164
Ward 7	1,964
Ward 8	3,598
Ward 9	1,570
Ward 10	2,065
Old Forge borough	**12,661**
Ward 1	1,683
Ward 2	2,537
Ward 3	2,635
Ward 4	1,400
Ward 5	746
Ward 6	3,660
Olyphant borough	**10,743**
Ward 1	1,649
Ward 2	3,159
Ward 3	2,937
Ward 4	2,998

Digitized

Table 6.—Population of Cities and Boroughs of 5,000 or Over by Wards: 1930—Continued

City, town, or borough and ward	1930
Palmerton borough (Not reported by wards.)	7,678
Parnassus borough (Not reported by wards.)	6,240
Philadelphia city	1,950,961
Ward 1	41,103
Ward 2	28,172
Ward 3	16,997
Ward 4	14,135
Ward 5	9,683
Ward 6	1,635
Ward 7	20,229
Ward 8	12,305
Ward 9	1,642
Ward 10	10,365
Ward 11	6,185
Ward 12	8,809
Ward 13	13,010
Ward 14	14,188
Ward 15	38,292
Ward 16	10,068
Ward 17	11,341
Ward 18	21,900
Ward 19	42,695
Ward 20	41,382
Ward 21	40,759
Ward 22	104,865
Ward 23	49,355
Ward 24	54,947
Ward 25	43,846
Ward 26	61,731
Ward 27	22,298
Ward 28	50,453
Ward 29	30,261
Ward 30	27,783
Ward 31	26,249
Ward 32	45,663
Ward 33	67,288
Ward 34	36,510
Ward 35	59,110
Ward 36	54,828
Ward 37	20,128
Ward 38	76,049
Ward 39	82,415
Ward 40	108,490
Ward 41	41,207
Ward 42	137,686
Ward 43	52,604
Ward 44	42,671
Ward 45	38,050
Ward 46	86,720
Ward 47	33,658
Ward 48	30,591
Phoenixville borough	12,029
Ward 1	1,398
Ward 2	2,881
Ward 3	2,785
Ward 4	1,684
Ward 5	1,689
Ward 6	1,092
Pitcairn borough (Not reported by wards.)	6,317
Pittsburgh city	669,817
Ward 1	9,545
Ward 2	6,708
Ward 3	22,140
Ward 4	28,349
Ward 5	29,179
Ward 6	18,607
Ward 7	17,126
Ward 8	20,582
Ward 9	20,095
Ward 10	25,309
Ward 11	23,916
Ward 12	26,750
Ward 13	30,331
Ward 14	40,108
Ward 15	29,212
Ward 16	26,011
Ward 17	23,359
Ward 18	21,974
Ward 19	41,479
Ward 20	25,623
Ward 21	22,529
Ward 22	15,870
Ward 23	17,308
Ward 24	15,905
Ward 25	16,486
Ward 26	23,566
Ward 27	28,239
Ward 28	8,776
Ward 29	16,033
Ward 30	8,303
Ward 31	5,432
Ward 32	4,967
Pittston city	18,246
Ward 1	1,495
Ward 2	677
Ward 3	1,238
Ward 4	1,514
Ward 5	1,549
Ward 6	2,596
Ward 7	1,186
Ward 8	762
Ward 9	751
Ward 10	3,329
Ward 11	3,149
Plymouth borough	16,543
Ward 1	2,233
Ward 2	1,153
Ward 3	1,244
Ward 4	913
Ward 5	1,017
Ward 6	2,403
Ward 7	1,037
Ward 8	1,832
Ward 9	1,066
Ward 10	634
Ward 11	1,025
Ward 12	1,146
Ward 13	840
Pottstown borough	19,430
Ward 1	1,597
Ward 2	1,522
Ward 3	1,370
Ward 4	1,272
Ward 5	1,844
Ward 6	3,022
Ward 7	1,663
Ward 8	2,422
Ward 9	2,851
Ward 10	1,867
Pottsville city	24,300
Ward 1	2,142
Ward 2	2,568
Ward 3	3,443
Ward 4	3,377
Ward 5	6,042
Ward 6	3,195
Ward 7	3,533
Punxsutawney borough	9,266
Ward 1	1,846
Ward 2	1,860
Ward 3	1,926
Ward 4	1,391
Ward 5	838
Ward 6	1,405
Rankin borough (Not reported by wards.)	7,956
Reading city	111,171
Ward 1	3,975
Ward 2	7,480
Ward 3	4,220
Ward 4	2,316
Ward 5	3,130
Ward 6	8,806
Ward 7	3,402
Ward 8	2,989
Ward 9	5,906
Ward 10	5,171
Ward 11	5,906
Ward 12	6,948
Ward 13	6,950
Ward 14	8,511
Ward 15	12,844
Ward 16	8,537
Ward 17	10,250
Ward 18	3,924
Ridgway borough	6,313
Ward 1	717
Ward 2	1,111
Ward 3	1,852
Ward 4	1,497
Ward 5	1,136
Rochester borough	7,726
Ward 1	1,234
Ward 2	2,736
Ward 3	1,929
Ward 4	1,827
St. Clair borough	7,298
Middle ward	1,986
North ward	2,391
South ward	2,919
St. Marys borough (Not reported by wards.)	7,433
Sayre borough	7,902
Ward 1	1,162
Ward 2	2,382
Ward 3	971
Ward 4	2,268
Ward 5	1,119

Digitized by Google

TABLE 6.—POPULATION OF CITIES AND BOROUGHS OF 5,000 OR OVER BY WARDS: 1930—Continued

CITY, TOWN, OR BOROUGH AND WARD	1930
Schuylkill Haven borough	6,514
East ward	2,386
North ward	1,739
South ward	1,967
West ward	422
Scottdale borough	6,714
Ward 1	2,047
Ward 2	1,584
Ward 3	1,637
Ward 4	1,446
Scranton city	143,433
Ward 1	13,465
Ward 2	11,715
Ward 3	3,858
Ward 4	7,764
Ward 5	8,814
Ward 6	4,672
Ward 7	2,950
Ward 8	1,400
Ward 9	6,697
Ward 10	6,965
Ward 11	5,637
Ward 12	4,452
Ward 13	7,499
Ward 14	3,639
Ward 15	6,831
Ward 16	2,772
Ward 17	8,369
Ward 18	2,229
Ward 19	9,774
Ward 20	8,355
Ward 21	10,737
Ward 22	4,839
Sewickley borough	5,599
Ward 1	2,114
Ward 2	1,976
Ward 3	1,509
Shamokin borough	20,274
Ward 1	1,301
Ward 2	2,507
Ward 3	1,229
Ward 4	4,113
Ward 5	4,001
Ward 6	2,163
Ward 7	2,099
Ward 8	763
Ward 9	1,015
Ward 10	1,083
Sharon city	25,908
Ward 1	3,750
Ward 2	7,494
Ward 3	3,976
Ward 4	10,688
Sharpsburg borough (Not reported by wards.)	8,642
Sharpsville borough (Not reported by wards.)	5,194
Shenandoah borough	21,782
Ward 1	5,559
Ward 2	1,040
Ward 3	3,515
Ward 4	5,847
Ward 5	5,821
South Brownsville borough	5,314
Ward 1	1,809
Ward 2	1,582
Ward 3	1,923
South Williamsport borough	6,058
Ward 1	1,509
Ward 2	2,941
Ward 3	1,518
Steelton borough	13,291
Ward 1	3,618
Ward 2	2,254
Ward 3	3,009
Ward 4	1,895
Ward 5	2,515
Stroudsburg borough	5,961
Ward 1	1,111
Ward 2	1,335
Ward 3	1,732
Ward 4	1,143
Ward 5	840
Summit Hill borough	5,567
Ward 1	1,657
Ward 2	1,682
Ward 3	2,228
Sunbury city	15,626
Ward 1	1,177
Ward 2	1,397
Ward 3	2,178
Ward 4	1,261
Ward 5	2,206
Ward 6	1,598
Ward 7	1,482
Ward 8	2,359
Ward 9	1,968
Swissvale borough (Not reported by wards.)	16,029
Swoyerville borough	9,133
Ward 1	3,455
Ward 2	3,588
Ward 3	2,090
Tamaqua borough	12,936
East ward	4,891
Middle ward	1,919
North ward	3,027
South ward	3,099
Tarentum borough (Not reported by wards.)	9,551
Taylor borough	10,428
Ward 1	2,201
Ward 2	1,095
Ward 3	1,417
Ward 4	1,638
Ward 5	1,295
Ward 6	2,842
Throop borough	8,027
Ward 1	1,945
Ward 2	4,284
Ward 3	1,798
Titusville city	8,056
Ward 1	2,469
Ward 2	3,107
Ward 3	791
Ward 4	1,688
Turtle Creek borough	10,690
Ward 1	5,589
Ward 2	3,187
Ward 3	1,914
Tyrone borough	9,042
Ward 1	1,590
Ward 2	872
Ward 3	1,076
Ward 4	1,680
Ward 5	1,116
Ward 6	1,395
Ward 7	1,213
Uniontown city	19,544
Ward 1	2,373
Ward 2	3,358
Ward 3	2,652
Ward 4	2,656
Ward 5	1,928
Ward 6	1,599
Ward 7	1,802
Ward 8	3,176
Vandergrift borough	11,479
Ward 1	1,621
Ward 2	2,135
Ward 3	3,501
Ward 4	1,617
Ward 5	2,515
Warren borough	14,863
Ward 1	1,190
Ward 2	887
Ward 3	959
Ward 4	2,042
Ward 5	3,012
Ward 6	2,667
Ward 7	1,606
Ward 8	1,654
Ward 9	1,446

Digitized by Google

TABLE 6.—POPULATION OF CITIES AND BOROUGHS OF 5,000 OR OVER BY WARDS: 1930—Continued

CITY, TOWN, OR BOROUGH AND WARD	1930
Washington city	**24,545**
Ward 1	1,497
Ward 2	2,932
Ward 3	1,840
Ward 4	1,376
Ward 5	2,247
Ward 6	3,436
Ward 7	6,996
Ward 8	4,221
Waynesboro borough	**10,167**
Ward 1	3,169
Ward 2	2,598
Ward 3	4,400
West Chester borough	**12,325**
East ward	3,328
North ward	2,169
South ward	3,351
West ward	3,477
West Hazleton borough	**7,310**
Ward 1	1,254
Ward 2	2,785
Ward 3	3,271
West Pittston borough (Not reported by wards.)	**7,940**
West View borough (Not reported by wards.)	**6,028**
West York borough (Not reported by wards.)	**5,381**
Wilkes-Barre city	**86,626**
Ward 1	4,765
Ward 2	4,165
Ward 3	6,396
Ward 4	1,290
Ward 5	1,181
Ward 6	3,920
Ward 7	665
Ward 8	1,127
Ward 9	3,699
Ward 10	2,988
Ward 11	2,286
Ward 12	5,370
Ward 13	2,919
Ward 14	11,151
Ward 15	7,944
Ward 16	8,581
Ward 17	2,793
Ward 18	3,550
Ward 19	2,309
Ward 20	2,527
Wilkinsburg borough	**29,089**
Ward 1	11,146
Ward 2	9,786
Ward 3	8,707
Williamsport city	**45,729**
Ward 1	2,097
Ward 2	1,938
Ward 3	2,487
Ward 4	1,756
Ward 5	3,631
Ward 6	4,481
Ward 7	4,970
Ward 8	3,970
Ward 9	2,297
Ward 10	3,703
Ward 11	2,792
Ward 12	2,539
Ward 13	3,665
Ward 14	3,523
Ward 15	1,731
Ward 16	1,251
Wilmerding borough (Not reported by wards.)	**6,291**
Wilson borough	**8,265**
Ward 1	1,972
Ward 2	2,529
Ward 3	3,764
Windber borough	**9,205**
Ward 1	3,056
Ward 2	2,603
Ward 3	1,104
Ward 4	2,352
Winton borough	**8,508**
Ward 1	1,436
Ward 2	3,155
Ward 3	3,917
Yeadon borough (Not reported by wards.)	**5,430**
York city	**55,254**
Ward 1	2,428
Ward 2	1,597
Ward 3	629
Ward 4	1,721
Ward 5	1,809
Ward 6	3,404
Ward 7	2,523
Ward 8	5,163
Ward 9	9,730
Ward 10	4,000
Ward 11	6,178
Ward 12	12,102
Ward 13	2,182
Ward 14	2,002
Ward 15	666

Digitized by Google

RHODE ISLAND

CONTENTS

	Page
Map	976
Table 1.—Population of Rhode Island: 1790 to 1930	977
Table 2.—Population of cities from earliest census to 1930	978
Table 3.—Area and population of counties: 1890 to 1930	979
Table 4.—Population of counties by minor civil divisions: 1930, 1920, and 1910	979
Table 5.—Population of cities: 1930 and 1920	980
Table 6.—Population of cities by wards: 1930	980

Digitized by Google

RHODE ISLAND

Digitized by Google

POPULATION—RHODE ISLAND

NUMBER AND DISTRIBUTION OF INHABITANTS

Population of the State.—Rhode Island was one of the original thirteen States. Its population on April 1, 1930, according to the Fifteenth Census, was 687,497, which represents an increase of 83,100, or 13.7 per cent, as compared with the population on January 1, 1920. The total land area of the State, as shown in Table 3, is 1,067 square miles. The average number of inhabitants per square mile in 1930 was 644.3, as compared with 566.4 in 1920.

Table 1 shows the population of Rhode Island from 1790, the year of the first Federal census, to 1930, together with the increase in each decade.

TABLE 1.—POPULATION OF RHODE ISLAND: 1790 TO 1930

CENSUS YEAR	Population	INCREASE OVER PRECEDING CENSUS	
		Number	Per cent
1930	687,497	83,100	13.7
1920	604,397	61,787	11.4
1910	542,610	114,054	26.6
1900	428,556	83,050	24.0
1890	345,506	68,975	24.9
1880	276,531	59,178	27.2
1870	217,353	42,733	24.5
1860	174,620	27,075	18.4
1850	147,545	38,715	35.6
1840	108,830	11,631	12.0
1830	97,199	14,140	17.0
1820	83,059	6,128	8.0
1810	76,931	7,809	11.3
1800	69,122	297	0.4
1790	68,825	.....	.....

Counties, cities, and minor civil divisions.—In the tables which follow (Tables 2 to 6), the population of Rhode Island is shown by counties, cities, and towns, with some comparative figures from previous censuses.

Cities.—There are six cities in the State, all of which have a population of more than 25,000. Table 2 shows for these cities the population at each census for which figures are available, together with the increase or decrease during each decade. The figures shown for the earlier censuses represent, in several cases, the population of the town prior to its incorporation as a city. Providence, the capital and largest city, has a population of 252,981. The next largest city is Pawtucket, with 77,149 inhabitants. The other four cities in the order of population are Woonsocket, Cranston, Newport, and Central Falls.

Digitized by Google

TABLE 2.—POPULATION OF CITIES FROM EARLIEST CENSUS TO 1930

[A minus sign (−) denotes decrease]

CITY AND CENSUS YEAR	Population	INCREASE OVER PRECEDING CENSUS	
		Number	Per cent
Central Falls:			
1930	25,898	1,724	7.1
1920	24,174	1,420	6.2
1910	22,754	4,587	25.2
1900	18,167		
Cranston:			
1930	42,911	13,504	45.9
1920	29,407	8,300	39.3
1910	21,107	7,764	58.2
1900	13,343	5,244	64.7
1890	8,099	2,159	36.3
1880	5,940	1,118	23.2
1870	4,822	−2,678	−35.7
1860	7,500	3,189	74.0
1850	4,311	1,409	48.6
1840	2,902	249	9.4
1830	2,653	379	16.7
1820	2,274	113	5.2
1810	2,161	517	31.4
1800	1,644	−233	−12.4
1790	1,877		
Newport:			
1930	27,612	−2,643	−8.7
1920	30,255	3,106	11.4
1910	27,149	4,708	21.0
1900	22,441	2,984	15.3
1890	19,457	3,764	24.0
1880	15,693	3,172	25.3
1870	12,521	2,013	19.2
1860	10,508	945	9.9
1850	9,563	1,230	14.8
1840	8,333	323	4.0
1830	8,010	691	9.4
1820	7,319	−588	−7.4
1810	7,907	1,168	17.3
1800	6,739	23	0.3
1790	6,716		
Pawtucket:			
1930	77,149	12,901	20.1
1920	64,248	12,626	24.5
1910	51,622	12,391	31.6
1900	39,231	11,598	42.0
1890	27,633	8,603	45.2
1880	19,030	12,411	187.5
1870	6,619	2,419	57.6
1860	4,200	447	11.9
1850	3,753	1,569	71.8
1840	2,184	725	49.7
1830	1,459		
Providence:			
1930	252,981	15,386	6.5
1920	237,595	13,269	5.9
1910	224,326	48,729	27.8
1900	175,597	43,451	32.9
1890	132,146	27,289	26.0
1880	104,857	35,953	52.2
1870	68,904	18,238	36.0
1860	50,666	9,153	22.0
1850	41,513	18,342	79.2
1840	23,171	6,338	37.7
1830	16,833	5,066	43.1
1820	11,767	1,696	16.8
1810	10,071	2,457	32.3
1800	7,614	1,234	19.3
1790	6,380		
Woonsocket:			
1930	49,376	5,880	13.5
1920	43,496	5,371	14.1
1910	38,125	9,921	35.2
1900	28,204	7,374	35.4
1890	20,830	4,780	29.8
1880	16,050	4,523	39.2
1870	11,527		

Counties.—Table 3 shows the population of the five counties of Rhode Island from 1890 to 1930, inclusive, together with the land area of each county and its population per square mile in 1930. Of these counties, four increased in population between 1920 and 1930, while one county (Newport) shows a small decrease. Providence County, including the city of Providence, shows the largest numerical increase, while Kent County shows the highest rate of increase.

Digitized by Google

TABLE 3.—AREA AND POPULATION OF COUNTIES: 1890 TO 1930

[A minus sign (−) denotes decrease]

COUNTY	Land area in square miles, 1930	POPULATION							
		1930		1920	1910	1900	1890	Per cent of increase	
		Total	Per square mile					1920 to 1930	1910 to 1920
Rhode Island	1,067	687,497	644.3	604,397	542,610	428,556	345,506	13.7	11.4
Bristol	24	25,089	1,045.4	23,113	17,602	13,144	11,428	8.5	31.3
Kent	174	51,390	295.3	38,269	36,378	29,976	26,754	34.3	5.2
Newport	114	41,668	365.5	42,893	39,335	32,599	28,552	−2.9	9.0
Providence	430	540,016	1,255.8	475,190	424,353	328,683	255,123	13.6	12.0
Washington	325	29,334	90.3	24,932	24,942	24,154	23,649	17.7	(1)

[1] Decrease of less than one-tenth of 1 per cent.

Minor civil divisions.—The primary divisions of the counties of Rhode Island are the cities and towns. There are no secondary divisions. There are 33 towns in the State, some of which include rather large unincorporated villages, the population of which is not separately shown because they have no officially established boundaries. Table 4 shows the population of each county by towns and cities for the last three censuses. There have been no changes of town or city boundaries since 1920. For changes between 1910 and 1920, reference may be made to the Reports of the Fourteenth Census (1920), Volume I, Table 53.

TABLE 4.—POPULATION OF COUNTIES BY MINOR CIVIL DIVISIONS: 1930, 1920, AND 1910

MINOR CIVIL DIVISION	1930	1920	1910
Bristol County	**25,089**	**23,113**	**17,602**
Barrington town	5,162	3,897	2,452
Bristol town	11,953	11,375	8,565
Warren town	7,974	7,841	6,585
Kent County	**51,390**	**38,269**	**36,378**
Coventry town	6,430	5,670	5,848
East Greenwich town	3,666	3,290	3,420
Warwick town	23,196	13,481	26,629
West Greenwich town	402	367	481
West Warwick town	17,696	15,461	-------
Newport County	**41,668**	**42,893**	**39,335**
Jamestown town	1,599	1,633	1,175
Little Compton town	1,382	1,389	1,276
Middletown town	2,499	2,094	1,708
Newport city	27,612	30,255	27,149
New Shoreham town	1,029	1,038	1,314
Portsmouth town	2,969	2,590	2,681
Tiverton town	4,578	3,894	4,032
Providence County	**540,016**	**475,190**	**424,353**
Burrillville town	7,677	8,606	7,878
Central Falls city	25,898	24,174	22,754
Providence County—Con.			
Cranston city	42,911	29,407	21,107
Cumberland town	10,304	10,077	10,107
East Providence town	29,995	21,793	15,808
Foster town	946	905	1,124
Glocester town	1,693	1,389	1,404
Johnston town	9,357	6,855	5,935
Lincoln town	10,421	9,543	9,825
North Providence town	11,104	7,697	5,467
North Smithfield town	3,945	3,200	2,699
Pawtucket city	77,149	64,248	51,622
Providence city	252,981	237,595	224,326
Scituate town	2,292	3,006	3,493
Smithfield town	3,967	3,199	2,730
Woonsocket city	49,376	43,496	38,125
Washington County	**29,334**	**24,932**	**24,942**
Charlestown town	1,118	759	1,037
Exeter town	1,314	1,033	778
Hopkinton town	2,823	2,316	2,324
Narragansett town	1,258	993	1,250
North Kingstown town	4,279	3,397	4,048
Richmond town	1,535	1,301	1,633
South Kingstown town	6,010	5,181	5,176
Westerly town	10,997	9,952	8,696

Digitized by Google

Incorporated places.—There are in Rhode Island six cities, which have already been presented in Table 2. For the sake of uniformity, the data for these cities for 1930 and 1920 are presented in Table 5, the cities being arranged in alphabetical order, each followed by the name of the county in which it is located. In Table 6 the population of these six cities is presented by wards.

TABLE 5.—POPULATION OF CITIES: 1930 AND 1920

CITY	County	1930	1920	CITY	County	1930	1920
Central Falls	Providence	25,898	24,174	Pawtucket	Providence	77,149	64,248
Cranston	Providence	42,911	29,407	Providence	Providence	252,981	237,595
Newport	Newport	27,612	30,255	Woonsocket	Providence	49,376	43,496

TABLE 6.—POPULATION OF CITIES BY WARDS: 1930

CITY AND WARD	1930	CITY AND WARD	1930	CITY AND WARD	1930
Central Falls city	25,898	Newport city—Con.		Providence city—Con.	
		Ward 3	4,910	Ward 3	33,839
Ward 1	3,654	Ward 4	4,630	Ward 4	14,798
Ward 2	6,801	Ward 5	5,517	Ward 5	21,076
Ward 3	3,660			Ward 6	31,462
Ward 4	7,113			Ward 7	21,288
Ward 5	4,670	Pawtucket city	77,149	Ward 8	28,691
				Ward 9	26,142
Cranston city	42,911	Ward 1	12,675	Ward 10	29,613
		Ward 2	17,560		
Ward 1	9,358	Ward 3	15,215	Woonsocket city	49,376
Ward 2	12,471	Ward 4	12,032		
Ward 3	10,725	Ward 5	10,491	Ward 1	12,167
Ward 4	10,357	Ward 6	9,156	Ward 2	11,458
				Ward 3	3,009
				Ward 4	8,923
Newport city	27,612	Providence city	252,981	Ward 5	13,819
Ward 1	4,317	Ward 1	17,178		
Ward 2	8,238	Ward 2	28,894		

Digitized by Google

SOUTH CAROLINA

CONTENTS

	Page
Map	982
Table 1.—Population of South Carolina: 1790 to 1930	983
Table 2.—Population of principal cities from earliest census to 1930	984
Table 3.—Area and population of counties: 1890 to 1930	985
Table 4.—Population of counties by minor civil divisions: 1930, 1920, and 1910	987
Table 5.—Population of incorporated places: 1930 and 1920	996
Table 6.—Population of cities and towns of 5,000 or over by wards: 1930	998

SOUTH CAROLINA

POPULATION—SOUTH CAROLINA

NUMBER AND DISTRIBUTION OF INHABITANTS

Population of the State.—South Carolina was one of the original thirteen States. Its population on April 1, 1930, according to the Fifteenth Census, was 1,738,765, which represents an increase of 55,041, or 3.3 per cent, as compared with the population on January 1, 1920. The total land area of the State, as shown in Table 3, is 30,495 square miles. The average number of inhabitants per square mile in 1930 was 57.0, as compared with 55.2 in 1920.

Table 1 shows the population of South Carolina from 1790, the year of the first Federal census, to 1930, together with the increase during each decade.

TABLE 1.—POPULATION OF SOUTH CAROLINA: 1790 TO 1930

CENSUS YEAR	Population	INCREASE OVER PRECEDING CENSUS	
		Number	Per cent
1930	1,738,765	55,041	3.3
1920	1,683,724	168,324	11.1
1910	1,515,400	175,084	13.1
1900	1,340,316	189,167	16.4
1890	1,151,149	155,572	15.6
1880	995,577	289,971	41.1
1870	705,606	1,898	0.3
1860	703,708	35,201	5.3
1850	668,507	74,109	12.5
1840	594,398	13,213	2.3
1830	581,185	78,444	15.6
1820	502,741	87,626	21.1
1810	415,115	69,524	20.1
1800	345,591	96,518	38.8
1790	249,073		

Counties and minor civil divisions.—In the tables which follow (Tables 2 to 6) the population of South Carolina is shown by counties, cities, townships, school districts, and towns, with some comparative figures from previous censuses.

Cities of 10,000 or more.—There are 9 cities in South Carolina which had a population of 10,000 or more in 1930. Table 2 shows for these cities the population at each census for which figures are available, together with the increase or decrease during each decade. Charleston, the largest city in the State, has a population of 62,265, which represents a decrease of 5,692, or 8.4 per cent, below its population in 1920. Columbia, the capital and second city in the State, has a population of 51,581, representing an increase of 14,057, or 37.5 per cent, over its 1920 population. Greenville is the third city in the State, with 29,154 inhabitants, and Spartanburg is fourth with a population of 28,723. The remaining cities in this class, in the order of their population, are Florence, Anderson, Sumter, Rock Hill, and Greenwood. The three last-named cities first attained a population of 10,000 between 1920 and 1930.

Digitized

Table 2.—Population of Principal Cities from Earliest Census to 1930

[A minus sign (−) denotes decrease]

City and census year	Population	Increase over preceding census	
		Number	Per cent
Anderson:			
1930	14,383	3,813	36.1
1920	10,570	916	9.5
1910	9,654	4,156	75.6
1900	5,498	2,480	82.2
1890	3,018	1,168	63.1
1880	1,850	418	29.2
1870	1,432	807	129.1
1860	625		
Charleston:			
1930	62,265	−5,692	−8.4
1920	67,957	9,124	15.5
1910	58,833	3,026	5.4
1900	55,807	852	1.6
1890	54,955	4,971	9.9
1880	49,984	1,028	2.1
1870	48,956	8,454	20.8
1860	40,522	−2,463	−5.7
1850	42,985	13,724	46.9
1840	29,261	−1,028	−3.4
1830	30,289	5,509	22.2
1820	24,780	69	0.3
1810	24,711	5,887	31.3
1800	18,824	2,465	15.1
1790	16,359		
Columbia:			
1930	51,581	14,057	37.5
1920	37,524	11,205	42.6
1910	26,319	5,211	24.7
1900	21,108	5,755	37.5
1890	15,353	5,317	53.0
1880	10,036	738	7.9
1870	9,298	1,246	15.5
1860	8,052	1,992	32.9
1850	6,060	1,720	39.6
1840	4,340	1,050	31.1
1830	3,310		
Florence:			
1930	14,774	3,806	34.7
1920	10,968	3,911	55.4
1910	7,057	2,410	51.9
1900	4,647	1,252	36.9
1890	3,395	1,481	77.4
1880	1,914		
Greenville:			
1930	29,154	6,027	26.1
1920	23,127	7,386	46.9
1910	15,741	3,881	32.7
1900	11,860	3,253	37.8
1890	8,607	2,447	39.7
1880	6,160	3,403	122.4
1870	2,757	1,239	81.6
1860	1,518	213	16.3
1850	1,305		
Greenwood:			
1930	11,020	2,317	26.6
1920	8,703	2,089	31.6
1910	6,614	1,790	37.1
1900	4,824	3,498	263.8
1890	1,326	581	78.0
1880	745	45	6.4
1870	700		
Rock Hill:			
1930	11,322	2,513	28.5
1920	8,809	1,593	22.1
1910	7,216	1,731	31.6
1900	5,485	2,741	99.[illegible]
1890	2,744	1,935	239.2
1880	809		
Spartanburg:			
1930	28,723	6,085	26.9
1920	22,638	5,121	29.2
1910	17,517	6,122	53.7
1900	11,395	5,851	105.5
1890	5,544	2,291	70.4
1880	3,253	2,173	201.2
1870	1,080	−136	−11.2
1860	1,216	40	3.4
1850	1,176		
Sumter:			
1930	11,780	2,272	23.9
1920	9,508	1,399	17.3
1910	8,109	2,436	42.9
1900	5,673	1,808	46.8
1890	3,865	1,854	92.2
1880	2,011	204	11.3
1870	1,807	688	61.5
1860	1,119	−237	−17.5
1850	1,356		

Counties.—Table 3 shows the population of the 46 counties of South Carolina from 1890 to 1930, inclusive, together with the land area of each county and its population per square mile in 1930. Of these counties, 22 increased in population between 1920 and 1930, while 24 show decreases. No new counties were organized between 1920 and 1930, but there have been several minor changes in county boundaries since the 1920 census. These changes are indicated by footnotes on Table 3.

Digitized by Google

TABLE 3.—AREA AND POPULATION OF COUNTIES: 1890 TO 1930

[A minus sign (−) denotes decrease]

COUNTY	Land area in square miles, 1930	POPULATION							
		1930		1920	1910	1900	1890	Per cent of increase	
		Total	Per square mile					1920 to 1930	1910 to 1920
South Carolina	30,495	1,738,765	57.0	1,683,724	1,515,400	1,340,316	1,151,149	3.3	11.1
Abbeville [1]	510	23,323	45.7	27,139	34,804	33,400	46,854	−14.1	−22.0
Aiken	1,100	47,403	43.1	45,574	41,849	39,032	31,822	4.0	8.9
Allendale [2]	435	13,294	30.6	16,098	----------	----------	----------	−17.4	----------
Anderson	758	80,949	106.8	76,349	69,568	55,728	43,696	6.0	9.7
Bamberg [3]	379	19,410	51.2	20,962	18,544	17,296	----------	−7.4	13.0
Barnwell [4]	522	21,221	40.7	23,081	34,209	35,504	44,613	−8.1	−32.5
Beaufort [5]	702	21,815	31.1	22,269	30,355	35,495	34,119	−2.0	−26.6
Berkeley [6]	1,203	22,236	18.5	22,558	23,487	30,454	55,428	−1.4	−4.0
Calhoun [7]	391	16,707	42.7	18,384	16,634	----------	----------	−9.1	10.5
Charleston [8]	923	101,050	109.5	108,450	88,594	88,006	59,903	−6.8	22.4
Cherokee [9]	375	32,201	85.9	27,570	26,179	21,359	----------	16.8	5.3
Chester	592	31,803	53.7	33,389	29,425	28,616	26,660	−4.8	13.5
Chesterfield	837	34,334	41.0	31,969	26,301	20,401	18,468	7.4	21.6
Clarendon [10]	640	30,036	46.9	34,878	32,188	28,184	23,233	−13.9	8.4
Colleton [11]	1,122	25,821	23.0	29,897	35,390	33,452	40,293	−13.6	−15.5
Darlington [12]	605	41,427	68.5	39,126	36,027	32,388	29,134	5.9	8.6
Dillon [13]	471	25,733	54.6	25,278	22,615	----------	----------	1.8	11.8
Dorchester [14]	613	18,956	30.9	19,459	17,891	16,294	----------	−2.6	8.8
Edgefield [15]	518	19,326	37.3	23,928	28,281	25,478	49,259	−19.2	−15.4
Fairfield [16]	706	23,287	33.0	27,159	29,442	29,425	28,509	−14.3	−7.8
Florence [17]	744	61,027	82.0	50,406	35,671	28,474	25,027	21.1	41.3
Georgetown	828	21,738	26.3	21,716	22,270	22,846	20,857	0.1	−2.5
Greenville	761	117,009	153.8	88,498	68,377	53,490	44,310	32.2	29.4
Greenwood [18]	473	36,078	76.3	35,791	34,225	28,343	----------	0.8	4.6
Hampton [19]	513	17,243	33.6	19,550	25,126	23,738	20,544	−11.8	−22.2
Horry	1,158	39,376	34.0	32,077	26,995	23,364	19,256	22.8	18.8
Jasper [20]	596	9,988	16.8	9,868	----------	----------	----------	1.2	----------
Kershaw [21]	671	32,070	47.8	29,398	27,094	24,696	22,361	9.1	8.5
Lancaster	515	27,980	54.3	28,628	26,650	24,311	20,761	−2.3	7.4
Laurens	690	42,094	61.0	42,560	41,550	37,382	31,610	−1.1	2.4
Lee [22]	409	24,096	58.9	26,827	25,318	----------	----------	−10.2	6.0
Lexington [23]	743	36,494	49.1	35,676	32,040	27,264	22,181	2.3	11.3
McCormick [24]	385	11,471	29.8	16,444	----------	----------	----------	−30.2	----------
Marion [25]	529	27,221	51.5	23,721	20,596	35,181	29,976	14.8	15.2
Marlboro	519	31,634	61.0	33,180	31,189	27,639	23,500	−4.7	6.4
Newberry [26]	623	34,681	55.7	35,552	34,586	30,182	26,434	−2.4	2.8
Oconee	650	33,368	51.3	30,117	27,337	23,634	18,687	10.8	10.2
Orangeburg [27]	1,131	63,864	56.5	64,907	55,893	59,663	49,393	−1.6	16.1
Pickens	529	33,709	63.7	28,329	25,422	19,375	16,389	19.0	11.4
Richland [28]	765	87,667	114.6	78,122	55,143	45,589	36,821	12.2	41.7
Saluda [29]	435	18,148	41.7	22,088	20,943	18,966	----------	−17.8	5.5
Spartanburg [30]	765	116,323	152.1	94,265	83,465	65,560	55,385	23.4	12.9
Sumter [31]	638	45,902	71.9	43,040	38,472	51,237	43,605	6.6	11.9
Union [32]	492	30,920	62.8	30,372	29,911	25,501	25,363	1.8	1.5
Williamsburg [33]	882	34,914	39.6	38,539	37,626	31,685	27,777	−9.4	2.4
York [34]	649	53,418	82.3	50,536	47,718	41,684	38,831	5.7	5.9

[1] Parts of Abbeville taken to form part of Greenwood in 1897 and part of McCormick in 1917.
[2] Organized from parts of Barnwell and Hampton in 1919.
[3] Organized from part of Barnwell in 1897; parts of Colleton annexed in 1919 and 1920.
[4] Parts taken to form Bamberg in 1897 and part of Allendale in 1919.
[5] Part taken to form part of Jasper in 1912.
[6] Part taken to form part of Dorchester in 1897, parts annexed to Charleston between 1890 and 1900 and in 1921, and part annexed to Orangeburg in 1910.
[7] Organized from parts of Lexington and Orangeburg in 1908.

Digitized by Google

[8] Parts of Berkeley annexed between 1890 and 1900 and in 1921; part of Colleton annexed in 1911.
[9] Organized from parts of Spartanburg, Union, and York in 1897; part of York annexed in 1921.
[10] Parts annexed to Williamsburg in 1914 and to Sumter in 1921; part of Sumter annexed in 1922.
[11] Part taken to form part of Dorchester in 1897; parts annexed to Charleston in 1911 and to Bamberg in 1919 and 1920.
[12] Part taken to form part of Lee in 1902 and part annexed to Florence between 1890 and 1900.
[13] Dillon organized from part of Marion in 1910, but prior to Thirteenth Census date (Apr. 15).
[14] Organized from parts of Berkeley and Colleton in 1897.
[15] Parts taken to form Saluda in 1896, part of Greenwood in 1897, and part of McCormick in 1917; part annexed to McCormick, and part of McCormick annexed in 1921.
[16] Part annexed to Richland in 1913.
[17] Part of Darlington annexed between 1890 and 1900, and parts of Williamsburg annexed in 1905, 1911, and 1921.
[18] Organized from parts of Abbeville and Edgefield in 1897; part taken to form part of McCormick in 1917.
[19] Parts taken to form part of Jasper in 1912 and part of Allendale in 1919.
[20] Organized from parts of Beaufort and Hampton in 1912.
[21] Part taken to form part of Lee in 1902; part annexed to Lee in 1921, and part of Lee annexed in 1925.
[22] Organized from parts of Darlington, Kershaw, and Sumter in 1902; part annexed to Sumter in 1914, part of Kershaw annexed in 1921, and part annexed to Kershaw in 1925.
[23] Part taken to form part of Calhoun in 1908; parts annexed to Newberry in 1901 and 1920 and to Richland in 1913 and 1922.
[24] Organized from parts of Abbeville, Edgefield, and Greenwood in 1917; part of Edgefield annexed and part annexed to Edgefield in 1921.
[25] Part taken to form part of Dillon in 1910, but prior to 13th Census date (Apr. 15).
[26] Parts of Lexington annexed in 1901 and 1920.
[27] Part taken to form part of Calhoun in 1908; part of Berkeley annexed in 1910.
[28] Part of Fairfield annexed in 1913, and parts of Lexington annexed in 1913 and 1922.
[29] Organized from part of Edgefield in 1896.
[30] Part taken to form part of Cherokee in 1897.
[31] Part taken to form part of Lee in 1902; part of Lee annexed in 1914; part of Clarendon annexed in 1921, and part annexed to Clarendon in 1922.
[32] Part taken to form part of Cherokee in 1897.
[33] Parts annexed to Florence in 1905, 1911, and 1921; part of Clarendon annexed in 1914.
[34] Part taken to form part of Cherokee in 1897 and 1921.

Minor civil divisions.—In 43 of the counties of South Carolina the primary divisions are known as townships and in 3 counties (Darlington, Marlboro, and Richland) as school districts. The city of Charleston in itself constitutes a primary division independent of any township organization. The townships and school districts include the secondary divisions, which are incorporated as cities and towns. Table 4 shows the population of each county by townships, school districts, cities, and towns. The population of all cities and towns except Charleston is shown in *italics* under the population of the townships or school districts in which the places are respectively located. Where a city or incorporated town occupies parts of two or more townships or school districts the total population of the place is given in connection with its first presentation.

Changes in the boundaries of townships and incorporated places between 1920 and 1930 are indicated by footnotes on Table 4; for changes between 1910 and 1920 reference may be made to the Reports of the Fourteenth Census (1920), Volume I, Table 53.

Digitized by Google

TABLE 4.—POPULATION OF COUNTIES BY MINOR CIVIL DIVISIONS: 1930, 1920, AND 1910

[The "districts" shown in a few counties in the table are school districts. Counties showing no totals for 1910 were organized between the censuses of 1910 and 1920. For changes in boundaries between 1920 and 1930, see footnotes; for those between 1910 and 1920, see Reports of the Fourteenth Census (1920), Vol. I, Table 53]

MINOR CIVIL DIVISION	1930	1920	1910
Abbeville County	**23,323**	**27,139**	[1] **34,804**
Abbeville township	6,084	7,299	6,990
Abbeville city	*4,414*	*4,570*	*4,469*
Cedar Springs township	927	1,369	1,679
Diamond Hill township	2,300	2,653	2,506
Donalds township	2,192	2,301	2,387
Donalds town	*220*	*310*	*268*
Due West township	3,171	3,359	3,191
Due West town	*620*	*702*	*672*
Long Cane township	2,422	2,855	2,599
Lowndesville township	1,783	2,842	3,111
Lowndesville town	*210*	*271*	*350*
Magnolia township	3,723	3,405	3,380
Calhoun Falls town	*1,769*	*897*	*296*
Smithville township	721	1,056	1,351
Aiken County	**47,403**	**45,574**	**41,849**
Aiken township	8,927	6,300	6,320
Aiken city	*6,053*	*4,103*	*3,911*
Chinquepin township	892	806	711
Monetta town, total	*203*	*137*	*122*
In Aiken Co.	*90*	*98*	*67*
In Saluda Co.	*113*	*39*	*55*
Giddy Swamp township	1,691	1,821	1,207
Wagener town	*545*	*597*	*362*
Gregg township	6,019	4,864	4,713
Hammond township	2,784	2,560	2,780
Hopewell township	1,133	1,318	1,023
Perry town	*166*	*189*	*179*
Langley township	4,746	3,971	3,511
McTier township	611	1,118	1,034
Millbrook township	2,624	2,745	2,763
Rocky Grove township	1,313	1,716	1,382
Salley town	*433*	*400*	*311*
Rocky Springs township	2,160	2,409	2,299
Schultz township	5,803	5,189	3,633
North Augusta town	*2,008*	*1,742*	*1,156*
Shaws township	1,425	1,403	1,007
Silverton township	1,356	1,896	1,759
Ellenton town	*620*	*385*	*367*
Sleepy Hollow township	1,473	2,106	2,327
Tabernacle township	1,380	1,522	1,941
Wards township	1,094	1,350	1,300
Windsor township	2,002	2,480	2,130
Windsor town	*124*	*103*	*73*
Allendale County	**13,294**	**16,098**	**(1a)**
Allendale township	5,972	6,754	4,381
Allendale town	*2,066*	*1,893*	*1,453*
Fairfax town	*1,576*	*957*	*499*
Seiglingville town, total	*125*	*153*	*113*
In Allendale twp.	*50*	*76*	*65*
In Baldoc twp.	*75*	*77*	*48*
Baldoc township	1,047	1,914	1,780
Appleton town	*167*	*234*	*156*
Seiglingville town (see Allendale twp.).			
Bull Pond township	1,653	1,957	1,905
Millett township	1,173	1,443	-------
Sycamore township	1,931	2,424	2,319
Sycamore town	*149*	*113*	*99*
Ulmers town	*199*	*186*	*190*
Wilson township	1,518	1,606	-------

MINOR CIVIL DIVISION	1930	1920	1910
Anderson County	**80,949**	**76,349**	**69,568**
Anderson township	13,328	10,570	9,654
Anderson city, total [2]	*14,383*	*10,570*	*9,654*
Anderson twp, entire	*13,328*	*10,570*	*9,654*
In Centerville twp.	*1,055*	-------	-------
Belton township	5,388	5,196	5,341
Belton town	*1,765*	*1,780*	*1,662*
Broadway township	2,680	2,719	2,495
Brushy Creek township	3,730	3,903	3,564
Centerville township [2]	7,566	6,874	4,831
Anderson city (see Anderson twp.).			
Corner township	3,197	3,151	2,909
Iva town	*1,273*	*962*	*894*
Fork township	2,386	3,039	2,807
Townville town	*223*	*257*	*256*
Garvin township	3,410	3,892	3,374
Hall township	1,972	2,040	1,935
Honea Path township	5,535	4,319	4,413
Honea Path town	*2,740*	*1,900*	*1,763*
Hopewell township	2,208	2,502	2,370
Martin township	2,761	2,709	2,753
Pendleton township	4,436	4,777	3,890
Pendleton town	*1,035*	*1,040*	*822*
Rock Mills township	1,446	1,666	1,645
Savannah township	1,758	2,264	2,080
Starr town, total	*361*	*347*	*273*
In Savannah twp.	*36*	*75*	*56*
In Varennes twp.	*325*	*272*	*217*
Varennes township	8,469	6,112	5,686
Starr town (see Savannah twp.).			
Williamston township	10,679	10,616	9,821
West Pelzer town [3]	*355*	-------	-------
Williamston town	*2,235*	*2,322*	*1,957*
Bamberg County [4]	**19,410**	**20,962**	**18,544**
Bamberg township	9,308	8,541	7,867
Bamberg town	*2,460*	*2,210*	*1,957*
Denmark town	*1,713*	*1,254*	*1,075*
Buford Bridge township	2,506	3,943	3,507
Govan town	*106*	*124*	*111*
Olar town	*540*	*500*	*360*
Fish Pond township [4]	1,667	1,970	1,659
Midway township	2,281	2,927	2,155
Midway town [4]	*84*	-------	*96*
Three Mile township	3,648	3,581	3,356
Ehrhardt town	*452*	*495*	*316*
Barnwell County	**21,221**	**23,081**	[4] **34,209**
Barnwell township	3,591	3,642	3,219
Barnwell town	*1,834*	*1,903*	*1,324*
Bennett Springs township	1,266	1,429	2,716
Dunbarton town, total	*275*	[4] *187*	-------
In Bennett Springs twp.	*80*	*47*	-------
In Richland twp.	*195*	*129*	-------
Blackville township	4,098	4,655	4,434
Blackville town	*1,284*	*1,421*	*1,278*
Four Mile township	1,750	1,683	1,852

[1] ABBEVILLE.—County total for 1910 includes population (7,601) of Bordeaux, Calhoun, and Indian Hill townships, taken, with parts of Cedar Springs and Magnolia townships, to form part of McCormick County in 1917.

[1a] ALLENDALE.—Townships for which population is shown for 1910 were in Barnwell County at that census.

[2] ANDERSON.—Part of Centerville township annexed to Anderson city in 1929. West Pelzer town not returned separately in 1920.

[4] BAMBERG.—Part of Warren township, Colleton County, annexed to Fish Pond township in 1920. Midway town not returned separately in 1920.

[4] BARNWELL.—County total for 1910 includes population (10,185) of Allendale, Baldoc, Bull Pond, and Sycamore townships taken, with parts of other townships, to form part of Allendale County in 1919. Total population of Dunbarton town includes population (11) returned as in Red Oak township in 1920.

TABLE 4.—POPULATION OF COUNTIES BY MINOR CIVIL DIVISIONS: 1930, 1920, AND 1910—Continued

MINOR CIVIL DIVISION	1930	1920	1910
Barnwell County—Con.			
Georges Creek township	1,441	1,462	995
Great Cypress township	1,308	1,745	2,935
Kline town	*214*	*238*	*199*
Red Oak township [4]	1,311	1,987	1,854
Snelling town	*126*	*157*	*338*
Richland township	1,289	1,527	1,537
Dunbarton town (see Bennett Springs twp.).			
Rosemary township	1,043	1,200	962
Williston township	4,124	3,751	3,520
Elko town	*210*	*188*	*114*
Williston town	*1,024*	*854*	*624*
Beaufort County	21,815	22,269	[5] 30,355
Beaufort township	8,680	7,636	8,034
Beaufort town	*2,776*	*2,831*	*2,486*
Port Royal town	*353*	*333*	*363*
Bluffton township	2,304	2,151	3,165
Bluffton town	*570*	*480*	*577*
Hilton Head township	1,474	2,196	1,995
St. Helena township	4,626	5,157	6,487
Sheldon township	3,129	3,521	5,394
Yemassee town, total	*589*	*325*	*250*
In Beaufort Co	*40*	*18*	*35*
In Hampton Co	*549*	*305*	*215*
Yemassee township	1,602	1,608	3,013
Hardeeville town, total	*728*	*413*	.....
In Beaufort Co	*628*	*413*	.....
In Jasper Co	*100*	.....	.....
Berkeley County [6]	22,236	22,558	23,487
Eutaw township	2,310	2,847	1,765
First St. James Goose Creek township	1,450	1,372	1,003
First St. Johns Berkeley township	2,835	2,605	3,660
Moncks Corner town, total	*623*	*309*	*232*
In 1st St. Johns Berkeley twp	*180*	*112*	*232*
In 2d St. Johns Berkeley twp	*443*	*197*	.....
First St. Stephens township	4,083	2,635	1,186
St. Stephens town	*911*	*512*	*408*
St. Dennis and St. Thomas township	2,050	2,384	2,728
St. James Santee township	1,263	1,345	1,057
Second St. James Goose Creek township [6]	3,209	4,631	4,906
Second St. Johns Berkeley township	2,527	2,347	3,998
Moncks Corner town (see 1st St. Johns Berkeley twp.).			
Second St. Stephens township	2,509	2,392	3,184
Calhoun County	16,707	18,384	16,634
Amelia township	5,278	5,988	5,208
St. Matthews town	*1,760*	*1,780*	*1,377*
Caw Caw township	3,636	3,836	3,944
Lyons township	5,390	4,626	4,463
Cameron town	*620*	*524*	*421*
Pine Grove township	1,658	2,881	1,987
Sandy Run township	745	1,053	942

MINOR CIVIL DIVISION	1930	1920	1910
Charleston County [7]	101,050	108,450	88,594
Charleston city	62,265	67,957	58,833
Christ Church township	4,541	6,513	6,351
Mount Pleasant town	*1,415*	*1,575*	*1,346*
Edisto Island township	1,948	2,578	3,234
First St. James Goose Creek township [7]	2,901	3,200	1,483
James Island township	3,058	2,595	3,147
Johns Island township	3,264	3,952	4,279
St. Andrews township	3,699	5,868	2,856
Maryville town	*498*	*505*	*473*
St. James Santee township	2,984	2,609	2,540
McClellanville town [7]	*502*	.....	.....
St. Michael and St. Philip township	5,044	4,309	2,239
St. Pauls township	6,089	5,784	.....
Second St. James Goose Creek township [7]	1,825	.....	.....
Lincolnville town	*600*	*247*	*341*
Sullivans Island township	1,378	899	1,047
Wadmalaw township	2,054	2,186	2,585
Cherokee County [8]	32,201	27,570	26,179
Cherokee township [8]	6,496	5,812	5,558
Blacksburg town	*1,747*	*1,512*	*1,119*
Draytonville township	1,682	2,087	1,870
Gowdeysville township	1,897	2,509	2,547
Limestone township	15,911	11,237	10,775
Gaffney town	*6,827*	*5,065*	*4,767*
Morgan township	4,276	3,806	3,242
White Plains township	1,939	2,119	2,187
Chester County	31,803	33,389	29,425
Baton Rouge township	2,802	2,649	2,836
Blackstock township	1,703	2,455	2,516
Blackstock town, total	*167*	*206*	*192*
In Chester Co	*106*	*133*	*123*
In Fairfield Co	*61*	*73*	*69*
Chester township	12,437	11,377	9,537
Chester city	*6,528*	*5,557*	*4,754*
Lowrys town	*298*	*194*	*343*
Halsellville township	1,177	1,696	1,485
Hazelwood township	1,355	1,865	2,058
Landsford township	2,418	3,576	3,243
Fort Lawn town	*169*	*231*	*204*
Lewisville township	4,577	5,422	5,521
Edgemoor town	*159*	*122*	*113*
Richburg town	*245*	*222*	*245*
Rossville township	5,334	4,349	2,229
Chesterfield County	34,334	31,969	26,301
Alligator township	3,412	3,351	2,160
McBee town	*514*	*417*	*187*
Cheraw township	7,203	6,440	5,860
Cheraw town	*3,673*	*3,150*	*2,873*
Cole Hill township	2,624	2,353	1,843
Patrick town	*230*	*164*	*98*
Court House township	6,449	6,379	4,898
Chesterfield town	*1,050*	*856*	*618*
Jefferson township	3,391	3,421	2,668
Jefferson town	*499*	*454*	*390*
ount Croghan township	4,414	4,269	3,377
Mount Croghan town	*229*	*232*	.....
Ruby town	*326*	*290*	*194*

[4] BARNWELL.—For footnote, see preceding page.

[5] BEAUFORT.—County total for 1910 includes population (2,267) of Coosawhatchie township, taken, with parts of other townships, to form part of Jasper County in 1912.

[6] BERKELEY.—Part of Second St. James Goose Creek township annexed to Charleston County in 1921.

[7] CHARLESTON.—Part of Second St. James Goose Creek township, Berkeley County (including Lincolnville town), annexed, and organized as Second St. James Goose Creek township in 1921. Name of First St. James Goose Creek township changed from St. James Goose Creek in 1921. McClellanville town incorporated in 1926.

[8] CHEROKEE.—Part of Kings Mountain township, York County, annexed to Cherokee township in 1921.

Digitized by Google

TABLE 4.—POPULATION OF COUNTIES BY MINOR CIVIL DIVISIONS: 1930, 1920, AND 1910—Continued

MINOR CIVIL DIVISION	1930	1920	1910
Chesterfield County—Continued.			
Pageland township [9]	4,181	3,843	3,234
Pageland town	*707*	*521*	*360*
Pee Dee township	1,423	796	-------
Steer Pen township	1,237	1,117	2,261
Clarendon County	30,036	[10]34,878	[10]32,188
Brewington township	318	444	556
Foreston town	*57*	*115*	*115*
Calvary township [10]	1,569	2,161	2,517
Paxville town, total [10]	*170*	*185*	*175*
In Calvary twp.	*80*	-------	*98*
In Sammy Swamp twp.	*90*	-------	*77*
Silver town [10]	*111*	-------	-------
Concord township	2,659	2,435	2,231
Summerton town, total	*812*	*957*	*678*
In Concord twp.	*616*	*135*	*449*
In Friendship twp.	*196*	*822*	*229*
Douglas township	1,571	1,567	1,391
Turbeville town [10]	*210*	-------	-------
Friendship township	2,875	4,929	3,295
Summerton town (see Concord twp.).			
Fulton township [10]	786	1,990	1,729
Harmony township	1,060	1,181	853
Manning township	3,434	4,041	3,827
Manning town	*1,884*	*2,088*	*1,854*
Midway township	1,092	910	1,190
Mount Zion township	1,261	1,446	1,148
New Zion township	1,796	1,529	1,162
Plowden Mills township	2,393	2,359	2,096
St. James township	1,818	2,070	2,128
St. Mark township	634	882	587
St. Paul township	1,838	1,688	1,508
Sammy Swamp township [10]	2,127	2,313	2,071
Paxville town [10] *(see Calvary twp.).*			
Sandy Grove township	945	928	869
Santee township	1,860	1,482	2,431
Davis Station town [10]	*301*	-------	-------
Colleton County	25,821	29,897	[11]35,390
Bell township	4,062	3,584	3,025
Ruffin town	*448*	*188*	*224*
Blake township	1,564	2,696	3,087
Broxton township	3,117	4,225	3,916
Lodge town	*290*	*515*	*263*
Fraser township	1,159	2,834	1,530
Glover township	1,098	1,381	1,473
Cottageville town, total	*465*	*444*	*418*
In Glover twp.	*231*	*212*	*185*
In Sheridan twp.	*234*	*232*	*233*
Heyward township	2,625	2,122	2,621
Hendersonville town	*316*	*285*	*319*
Lowndes township	718	1,600	1,667
Colleton County—Con.			
Sheridan township	2,139	2,614	2,540
Cottageville town (see Glover twp.).			
Verdier township	6,254	5,555	5,578
Walterboro town	*2,592*	*1,865*	*1,677*
Warren township [11]	3,085	3,286	3,509
Smoaks town	*176*	*132*	-------
Darlington County [12]	41,427	[12]39,126	36,027
Dist. 1, Bethel	1,232	1,207	-------
Dist. 2, Darlington	8,213	5,984	-------
Darlington town	*5,556*	*4,669*	*3,789*
Dist. 3, Quietude	812	824	-------
Dist. 4, Newman Swamp	786	972	-------
Dist. 5, Pond Hollow [12]	236	646	-------
Dist. 6, Lamar	1,590	1,492	-------
Lamar town	*915*	*784*	*592*
Dist. 7, Mechanicsville	963	1,460	-------
Dist. 8, Swift Creek	1,030	1,227	-------
Dist. 9, Black Creek [12]	191	-------	-------
Dist. 10, Kellytown	662	898	-------
Dist. 11, Anderson [12]	1,461	365	-------
Dist. 12, High Hill	1,289	1,448	-------
Dist. 13, Society Hill	1,389	1,441	-------
Society Hill town [12]	*573*	-------	-------
Dist. 14, Mont Clare	1,067	1,467	-------
Dist. 15, Epworth	1,174	1,293	-------
Dist. 16, Leavenworth	1,045	1,000	-------
Dist. 17, New Market [12]	348	-------	-------
Dist. 18, Antioch	2,613	2,816	-------
Dist. 20, Philadelphia	880	1,074	-------
Dist. 21, Palmetto	828	1,128	-------
Dist. 23, Indian Branch	617	1,388	-------
Dist. 24, Lynches River	895	994	-------
Dist. 27, Oates	630	742	-------
Dist 28, Clyde [12]	659	1,177	-------
Dist. 29, Burnt Branch	442	444	-------
Dist. 30, Dovesville	1,474	905	-------
Dovesville town	*190*	*181*	*169*
Dist. 32, Hartsville	8,901	6,011	-------
Hartsville town	*5,067*	*3,624*	*2,365*
Dillon County	25,733	25,278	[13]22,615
Bethea township	4,366	4,432	2,020
Bingham town	*110*	*143*	*196*
Latta town	*1,166*	*1,079*	*1,358*
Mallory town	*31*	*61*	*96*
Carmichael township	3,837	3,858	3,277
Harlleesville township	3,751	4,818	4,108
Little Rock town	*274*	*197*	*99*
Hillsboro township [13]	3,866	4,239	-------
Kemper town	*47*	*63*	*62*
Pages Mill town	*447*	*330*	*157*
Manning township [13]	8,655	6,017	5,408
Dillon town	*2,731*	*2,205*	*1,757*
Fork town	*168*	*134*	*134*

[9] CHESTERFIELD.—Name of Pageland township changed from Old Store in 1923.

[10] CLARENDON.—County totals for 1920 and 1910 include population (185 in 1920; 175 in 1910) of Paxville town, in Calvary and Sammy Swamp townships, and population (338 in 1920; 424 in 1910) of Pinewood town, in Calvary and Fulton townships, shown independently in 1920, because not returned separately by townships. The figures shown for 1920 and 1910 for Calvary, Fulton, and Sammy Swamp townships are exclusive of the population of these towns. Fulton township and part of Calvary township, with Pinewood town, were annexed to Sumter County in 1921; parts of these townships were returned to Clarendon County in 1922. Silver, Turbeville, and Davis Station towns not returned separately in 1920.

[11] COLLETON.—County total for 1910 includes population (6,444) of Adams Run and Collins townships, annexed to Charleston County in 1911. Part of Warren township annexed to Bamberg County in 1920.

[12] DARLINGTON.—County divisions are school districts. County total for 1920 includes population (723 in 1920) of district 19, consolidated with district 11 in 1921. District 17 organized from part of district 5 in 1928; district 9 organized from part of district 28 in 1921. Society Hill town incorporated in 1926.

[13] DILLON.—County total for 1910 includes population (2,102), of township 3, annexed to Bethea township, and population (3,887) of townships 1 and 2, from which Hillsboro township was organized, between 1910 and 1920. Part of Hillsboro township (including Fork town) annexed to Manning township in 1928.

Digitized by Google

TABLE 4.—POPULATION OF TOWNSHIPS OR MINOR CIVIL DIVISIONS: 1920, 1910, AND 1900—Continued.

TABLE 4.—POPULATION OF COUNTIES BY MINOR CIVIL DIVISIONS: 1930, 1920, AND 1910—Continued

MINOR CIVIL DIVISION	1930	1920	1910
Greenville County	**117,009**	**89,498**	**68,377**
Austin township	4,771	4,186	3,717
Simpsonville town, total	*1,400*	*566*	*521*
In Austin twp	*956*	*566*	*521*
In Fairview twp	*444*	-------	-------
Bates township	4,042	2,642	2,560
Butler township	3,963	3,548	3,037
Chick Springs township	9,742	7,005	4,517
Greer town, total	*2,419*	*2,292*	*1,673*
In Greenville Co	*1,862*	*1,766*	*1,354*
In Spartanburg Co	*557*	*526*	*319*
Cleveland township	586	490	607
Dunklin township	2,311	2,689	2,664
Princeton town, total	*183*	*207*	*182*
In Greenville Co	*31*	*60*	*13*
In Laurens Co	*152*	*147*	*169*
Fairview township	5,200	4,270	4,192
Fountain Inn town	*1,264*	*1,100*	*979*
Simpsonville town (see Austin twp.).			
Gantt township	2,898	2,835	2,206
Glassy Mountain township	1,199	1,125	1,320
Greenville township	64,997	43,441	28,800
Greenville city	*29,154*	*23,127*	*15,741*
West Greenville town	*1,917*	*869*	-------
Grove township	4,425	4,254	4,089
Highland township	2,649	2,642	2,329
Oaklawn township	2,682	2,667	2,104
O'Neal township	3,562	3,330	2,832
Paris Mountain township	2,602	2,201	1,827
Saluda township	1,380	1,173	1,576
Greenwood County	**36,078**	**35,791**	**[16]34,225**
Bradley township	683	1,059	1,312
Bradley town	*135*	*207*	*279*
Brooks township	780	980	974
Callison township	680	1,139	1,565
Cokesbury township	868	1,276	1,372
Coronaca township	798	1,197	1,266
Coronaca town	*191*	*165*	*199*
Fellowship township	1,154	1,017	1,489
Greenwood township [16]	17,137	15,930	11,928
Greenwood city [16]	*11,020*	*8,703*	*6,614*
Hodges township	1,326	1,375	1,319
Hodges town	*284*	*284*	*266*
Kinards township	629	1,123	1,320
Kirksey township	774	1,028	1,089
Ninety-Six township	4,173	2,838	3,034
Ninety-Six town	*1,281*	*773*	*758*
Phoenix township	970	1,561	1,399
Troy township	517	682	1,350
Troy town	*219*	*315*	*233*
Verdery township	746	922	1,130
Walnut Grove township	4,843	3,664	2,753
Hampton County	**17,243**	**19,550**	**[17]25,126**
Goethe township	3,945	4,714	5,163
Estill town, total	*1,412*	*1,393*	*460*
In Goethe twp	*659*	*1,393*	*460*
In Lawton twp	*753*	-------	-------
Luray town	*188*	*174*	*194*
Lawton township	4,971	4,913	4,402
Estill town (see Goethe twp.).			
Furman town	*270*	*298*	-------
Scotia town	*324*	*269*	*189*
Hampton County—Con.			
Peeples township	6,491	8,294	6,939
Brunson town	*675*	*699*	*610*
Hampton town	*811*	*706*	*748*
Varnville town	*969*	*1,160*	*548*
Pocotaligo township	1,836	1,629	1,782
Yemassee town, total	*589*	*323*	*250*
In Hampton Co	*549*	*305*	*215*
In Beaufort Co	*40*	*18*	*35*
Horry County	**39,376**	**32,077**	**26,995**
Bayboro township	3,207	2,567	2,301
Bucks township	3,252	2,868	2,769
Conway township	8,842	6,592	5,388
Conway town	*3,011*	*1,969*	*1,228*
Dog Bluff township	2,729	2,029	1,675
Dogwood Neck township	1,238	827	948
Floyd township	4,259	3,492	2,606
Galivants Ferry township	3,135	2,755	2,060
Aynor town	*375*	*275*	-------
Green Sea township	3,562	2,627	2,142
Little River township	2,219	2,343	2,405
Simpson Creek township	5,541	4,638	3,129
Loris town	*900*	*600*	*229*
Socastee township	1,392	1,339	1,572
Jasper County	**9,989**	**9,868**	-------
Coosawhatchie township	3,498	3,619	-------
Ridgeland town, total	*715*	*418*	*330*
In Coosawhatchie twp	*374*	*418*	*330*
In Pocotaligo twp	*341*	-------	-------
Hardeeville township [18]	922	-------	-------
Hardeeville town, total	*728*	*418*	-------
In Jasper Co	*100*	-------	-------
In Beaufort Co	*628*	*418*	-------
Pocotaligo township	3,128	2,669	-------
Ridgeland town (see Coosawhatchie twp.).			
Roberts township [18]	2,440	3,580	-------
Kershaw County [19]	**32,070**	**29,398**	**27,094**
Buffalo township	6,449	5,155	4,496
Bethune town	*522*	*299*	*317*
Kershaw town, total	*1,120*	*1,022*	*950*
In Kershaw Co	*332*	*367*	*344*
In Lancaster Co	*788*	*655*	*606*
DeKalb township [19]	14,977	12,031	10,695
Camden city	*5,183*	*3,930*	*3,569*
Flat Rock township	4,748	5,197	5,863
Westville town [19]	*64*	-------	*107*
Wateree township	5,896	7,015	6,040
Blaney town	*175*	*158*	*116*
Lancaster County	**27,980**	**28,628**	**26,650**
Buford township	2,386	2,741	2,532
Cane Creek township	2,663	3,109	2,843
Cedar Creek township	1,498	1,980	2,102
Flat Creek township	4,150	4,297	3,738
Kershaw town, total	*1,120*	*1,022*	*950*
In Flat Creek twp	*479*	*385*	*338*
In Pleasant Hill twp	*309*	*270*	*268*
In Kershaw Co	*332*	*367*	*344*
Gills Creek township	9,826	7,916	7,530
Lancaster town	*3,545*	*3,032*	*2,098*

[16] GREENWOOD.—County total for 1910 includes population (925) of Yeldell township, taken, with parts of other townships, to form part of McCormick County in 1917. Part of Greenwood township annexed to Greenwood town in 1926 and town incorporated as a city in 1927.

[17] HAMPTON.—County total for 1910 includes population (6,840) of Coosawhatchie and Roberts townships taken, with part of Pocotaligo township, to form part of Jasper County in 1912.

[18] JASPER.—Hardeeville township organized from part of Roberts township in 1921.

[19] KERSHAW.—Part of DeKalb township annexed to Lee County, in 1921; part of Lee County annexed to DeKalb township in 1925. Westville town not returned separately in 1920.

Digitized by Google

TABLE 4.—POPULATION OF COUNTIES BY MINOR CIVIL DIVISIONS: 1950, 1940, AND 1930—Continued

[illegible]

TABLE 4.—POPULATION OF COUNTIES BY MINOR CIVIL DIVISIONS: 1930, 1920, AND 1910—Continued

MINOR CIVIL DIVISION	1930	1920	1910
Marlboro County—Con.			
Dist. 4, Wesley	517	-------	-------
Dist. 5, Tatum	911	-------	-------
Tatum town	*186*	*176*	*225*
Dist. 6, Dargan	1,134	-------	-------
Dist. 7, Brightsville	1,289	-------	-------
Dist. 8, Pegues	549	-------	-------
Dist. 9, Clio	1,824	-------	-------
Clio town	*808*	*1,009*	*780*
Dist. 10, Bennettsville	5,714	-------	-------
Bennettsville town	*3,667*	*3,197*	*2,646*
Dist. 11, Boykin	1,004	-------	-------
Dist. 12, McColl	2,745	-------	-------
McColl town	*1,657*	*2,129*	*1,628*
Dist. 13, Dudley	422	-------	-------
Dist. 14, Lester	825	-------	-------
Dist. 15, Blenheim	1,720	-------	-------
Blenheim town	*253*	*234*	*228*
Dist. 16, Fletcher	1,308	-------	-------
Dist. 17, Drake	410	-------	-------
Dist. 18, Willis	702	-------	-------
Dist. 19, Hebron	878	-------	-------
Dist. 20, Harmony	487	-------	-------
Dist. 21, Dunbar	617	-------	-------
Dist. 22, Irby	411	-------	-------
Dist. 23, Pee Dee	320	-------	-------
Dist. 24, Key	795	-------	-------
Dist. 25, Ebenezer	581	-------	-------
Dist. 26, Salem	957	-------	-------
Dist. 27, Dyers Hill	617	-------	-------
Dist. 28, Kollock	511	-------	-------
Dist. 29, Whites Creek	467	-------	-------
Dist. 30, Wilson	1,017	-------	-------
Dist. 31, Pineville	716	-------	-------
Dist. 32, Oak Grove	333	-------	-------
Newberry County [26]	34,681	35,553	34,566
Township 1, Newberry	11,314	9,194	8,632
Helena town	*596*	*436*	*425*
Newberry town	*7,298*	*5,894*	*5,028*
Township 2, Caldwell	1,082	1,782	2,020
Township 3, Maybinton	949	1,450	1,347
Township 4, Cromer	4,648	3,935	3,264
Whitmire town	*2,763*	*1,955*	*1,045*
Township 5, Reeder	1,685	2,132	2,209
Kinards town, total	*275*	*236*	*166*
In Newberry Co	*202*	*173*	*166*
In Laurens Co	*71*	*63*	-------
Township 6, Floyd	2,227	2,335	2,856
Silverstreet town, total	*221*	*297*	-------
In Twp. 6	*99*	*157*	-------
In Twp. 8	*122*	*140*	-------
Township 7, Moon	1,672	2,630	2,401
Chappells town	*174*	*207*	*150*
Township 8, Mendenhall	2,590	2,125	2,262
Silverstreet town (see twp. 6).			
Township 9, Stony Battery [26]	3,384	4,840	4,745
Little Mountain town, total	*244*	*399*	*440*
In Twp. 9	*98*	*146*	*196*
In Twp. 10	*146*	*253*	*244*
Prosperity town	*844*	*748*	*737*
Newberry County—Con.			
Township 10, Cannon	1,959	2,122	2,259
Little Mountain town (see twp. 9).			
Township 11, Heller [26]	2,239	2,507	2,591
Pomaria town	*268*	*288*	*298*
Township 12 [26]	932	-------	-------
Peak town [26]	*154*	*160*	*183*
Oconee County	33,368	30,117	27,337
Center township	5,478	5,099	5,336
Chattooga township	653	579	679
Keowee township	3,487	3,813	3,097
Pulaski township	545	544	715
Seneca township	10,094	7,449	6,400
Seneca town	*1,929*	*1,460*	*1,313*
Tugaloo township	5,561	5,866	5,041
Westminster town	*1,774*	*1,847*	*1,576*
Wagener township	6,999	6,261	5,466
Walhalla town	*2,388*	*2,068*	*1,596*
West Union town	*309*	*306*	*328*
White Water township	551	506	603
Orangeburg County	63,864	64,907	55,893
Bowman township	1,565	1,773	1,502
Bowman town	*754*	*738*	*327*
Branchville township	3,049	3,112	2,819
Branchville town	*1,689*	*1,814*	*1,471*
City township	8,776	7,290	5,906
Orangeburg city	*8,776*	*7,290*	*5,906*
Cow Castle township	1,397	1,765	1,306
Edisto township	1,292	1,683	1,479
Elizabeth township	3,762	2,939	3,623
North town	*755*	*700*	*561*
Woodford town	*223*	*144*	*190*
Elloree township	4,099	3,966	3,229
Elloree town	*1,098*	*925*	*540*
Eutaw township	2,645	2,646	2,978
Eutawville town	*327*	*285*	*405*
Goodland township	4,207	4,215	3,318
Springfield town	*943*	*798*	*438*
Hebron township	1,466	1,933	1,547
Livingston town	*198*	*159*	*168*
Neeses town	*320*	*289*	*143*
Holly Hill township	4,394	3,955	3,296
Bowyer town	*136*	*87*	*50*
Holly Hill town	*702*	*522*	*342*
Liberty township	1,793	1,828	2,053
Limestone township	1,907	2,489	2,017
Middle township	2,583	3,320	2,494
New Hope township	1,432	1,861	1,979
Rowesville town	*400*	*495*	*568*
Orange township	6,056	5,567	3,900
Providence township	2,573	2,777	2,190
Rocky Grove township	884	961	779
Union township	2,259	2,820	2,274
Cope town	*251*	*266*	*174*
Vances township	2,127	1,768	1,932
Vances town	*121*	*124*	*97*
Willow township	3,560	4,336	3,473
Norway town	*494*	*474*	*315*
Zion township	1,978	1,903	1,799
Cordova town	*151*	[illegible]	-------

[26] NEWBERRY.—Parts of Saluda and Broad River (including Peak town) townships, Lexington County, annexed, and taken to form township 12 in 1920; part of township 11 annexed to 12 in 1925, and part of township 12 annexed to 9 in 1922.

Digitized by Google

TABLE 4.—POPULATION OF COUNTIES BY MINOR CIVIL DIVISIONS: 1900, 1890, AND 1880—Continued.

TABLE 4.—POPULATION OF COUNTIES BY MINOR CIVIL DIVISIONS: 1930, 1920, AND 1910—Continued

MINOR CIVIL DIVISION	1930	1920	1910
Sumter County [17]	**45,902**	**43,040**	**38,472**
Concord township	2,870	3,193	2,939
Fulton township [17]	1,829	-------	-------
Pinewood town [17]	*400*	*338*	*494*
Manchester township	453	754	843
Mayesville township	2,619	3,032	2,667
Mayesville town	*649*	*839*	*751*
Middleton township	1,789	2,112	2,184
Privateer township	3,293	3,690	3,226
Providence township	4,341	4,849	3,240
Rafting Creek township	2,901	3,334	3,098
Shiloh township	2,791	3,094	2,716
Statesburg township	3,149	3,191	3,608
Sumter township	19,867	15,791	13,951
Sumter city	*11,780*	*9,508*	*8,109*
Union County	**30,920**	**30,372**	**29,911**
Bogansville township	3,847	4,318	3,159
Cross Keys township	1,196	1,778	1,793
Fishdam township	1,466	2,160	2,213
Carlisle town	*382*	*376*	*367*
Goshen Hill township	1,174	1,293	1,374
Jonesville township	3,686	3,876	3,888
Jonesville town	*1,153*	*1,209*	*969*
Pinckney township	5,604	4,777	4,219
Kelton town	*62*	*56*	*92*
Santuc township	1,893	2,477	2,051
Union township	12,054	9,693	10,614
Union city	*7,419*	*6,141*	*5,623*
Williamsburg County [18]	**34,914**	**38,539**	**[18]37,626**
Township 1, Hope	3,972	4,560	3,528
Greeleyville town	*474*	*645*	*630*
Township 2, Laws	3,043	3,202	2,708
Lane town	*433*	*308*	-------
Township 3, Penn	2,503	2,811	2,689
Township 4, Suttons	673	800	664
Township 5, Anderson	2,364	2,519	1,708
Andrews town, total	*1,712*	*1,968*	-------
In Williamsburg Co.	*48*	*100*	-------
In Georgetown Co.	*1,664*	*1,868*	-------
Trio town	*148*	*149*	*198*
Williamsburg County—Continued.			
Township 6, Sumter	1,390	1,288	1,732
Township 6½, Mouzon	2,235	2,380	1,895
Township 7, Kings	3,208	3,418	2,874
Township 8, Turkey	2,401	2,184	2,090
Township 9, Mingo	2,983	2,669	2,360
Township 10, Ridge	2,171	2,463	2,701
Township 11, Indian [18]	1,480	2,954	2,379
Township 12, Johnson [18]	3,635	4,691	3,350
Hemingway town	*551*	*871*	-------
Township 16, Kingstree	2,471	2,145	1,415
Kingstree town	*2,392*	*2,074*	*1,372*
Clarendon township	385	455	-------
York County [19]	**53,418**	**50,536**	**47,718**
Bethel township	2,629	2,944	3,222
Bethesda township	4,709	5,238	5,135
McConnells town	*279*	*247*	*279*
Broad River township	2,481	2,816	3,199
Hickory Grove town	*318*	*301*	*285*
Sharon town	*324*	*419*	*374*
Smyrna town	*117*	*101*	*109*
Bullocks Creek township	2,197	3,443	3,279
Catawba township	14,612	14,375	12,583
Rock Hill city, total	*11,388*	*8,809*	*7,216*
In Catawba twp.	*9,206*	*8,809*	*7,216*
In Ebenezer twp.	*2,117*	-------	-------
Ebenezer township	8,643	5,127	4,593
Ebenezer town	*301*	*298*	*190*
Red River town [19]	*685*	-------	-------
Rock Hill city (see Catawba twp.).			
Fort Mill township	4,416	3,783	3,968
Fort Mill town	*2,112*	*1,946*	*1,616*
Kings Mountain township [19]	7,182	5,793	4,914
Clover town	*3,111*	*1,608*	*1,307*
York township	6,549	7,017	6,825
York town	*2,827*	*2,731*	*2,386*

[17] SUMTER.—Fulton township and part of Calvary township (including Pinewood town), Clarendon County, annexed in 1921. Parts of Calvary and Fulton townships annexed to Clarendon County in 1922; remainder in Sumter County consolidated as Fulton township in 1928.

[18] WILLIAMSBURG.—Part of township 12, including Johnsonville town (population 271 in 1920) and part of township 11, annexed to Florence County in 1921. County total for 1910 includes population (5,533) of townships 13, 14, and 15, all annexed to Florence County, except part of township 14, annexed to township 11, in 1911.

[19] YORK.—Part of Kings Mountain township annexed to Cherokee County in 1921. Red River town incorporated in 1927.

Incorporated places.—Table 5 shows the population of the incorporated places (cities and towns) in South Carolina in 1930 and 1920. In this table the places are arranged in alphabetical order, each followed by the name of the county in which the city or town is located. In Table 6 the population of the more important places is presented by wards.

Digitized by Google

TABLE 5.—POPULATION OF INCORPORATED PLACES: 1930 AND 1920

[Population of these places in 1910 is given in Table 4]

CITY OR TOWN	County	1930	1920
Abbeville	Abbeville	4,414	4,570
Aiken	Aiken	6,033	4,103
Allendale	Allendale	2,066	1,893
Anderson	Anderson	14,383	10,570
Andrews	Georgetown, Williamsburg	1,712	1,968
Appleton	Allendale	167	234
Arden	Richland	987	924
Aynor	Horry	375	275
Bamberg	Bamberg	2,450	2,210
Barnwell	Barnwell	1,834	1,903
Batesburg	Lexington, Saluda	2,839	2,848
Beaufort	Beaufort	2,776	2,831
Belton	Anderson	1,765	1,780
Bennettsville	Marlboro	3,667	3,197
Bethune	Kershaw	522	299
Bingham	Dillon	110	143
Bishopville	Lee	2,249	2,090
Blacksburg	Cherokee	1,747	1,512
Blackstock	Chester, Fairfield	167	206
Blackville	Barnwell	1,284	1,421
Blaney	Kershaw	175	156
Blenheim	Marlboro	253	234
Bluffton	Beaufort	570	480
Bowman	Orangeburg	754	733
Bowyer	Orangeburg	136	87
Bradley	Greenwood	135	207
Branchville	Orangeburg	1,689	1,814
Brookland	Lexington	1,722	1,793
Brunson	Hampton	675	699
Calhoun	Pickens	816	450
Calhoun Falls	Abbeville	1,759	897
Camden	Kershaw	5,183	3,930
Cameron	Calhoun	620	524
Campobello	Spartanburg	340	309
Carlisle	Union	382	376
Cartersville	Florence	178	286
Cayce	Lexington	1,267	746
Central	Pickens	1,440	898
Chapin	Lexington	429	264
Chappells	Newberry	174	207
Charleston	Charleston	62,265	67,957
Cheraw	Chesterfield	3,573	3,150
Chesnee	Spartanburg	764	600
Chester	Chester	5,528	5,557
Chesterfield	Chesterfield	1,030	856
Clinton	Laurens	5,643	3,767
Clio	Marlboro	808	1,000
Clover	York	3,111	1,608
Columbia	Richland	51,581	37,524
Conway	Horry	3,011	1,969
Cope	Orangeburg	231	266
Cordova	Orangeburg	151	133
Coronaca	Greenwood	191	165
Cottageville	Colleton	465	444
Cowpens	Spartanburg	1,115	1,284
Cross Hill	Laurens	678	587
Darlington	Darlington	5,556	4,669
Davis Station	Clarendon	301	(1)
Denmark	Bamberg	1,713	1,254
Dillon	Dillon	2,731	2,205
Donalds	Abbeville	220	310
Dovesville	Darlington	190	181
Due West	Abbeville	620	702
Dunbarton	Barnwell	275	187
Duncan	Spartanburg	406	115
Easley	Pickens	4,886	3,568
Eastover	Richland	393	326
Eau Claire	Richland	2,915	2,566
Ebenezer	York	301	298
Edgefield	Edgefield	2,132	1,865
Edgemoor	Chester	159	122
Ehrhardt	Bamberg	432	495
Elko	Barnwell	210	188
Ellenton	Aiken	620	385
Elliott	Lee	276	271
Elloree	Orangeburg	1,098	925
Estill	Hampton	1,412	1,393
Eutawville	Orangeburg	327	285
Fairfax	Allendale	1,376	957
Florence	Florence	14,774	10,968
Foreston	Clarendon	57	115
Fork	Dillon	168	134
Fort Lawn	Chester	169	231
Fort Mill	York	2,112	1,946
Fountain Inn	Greenville	1,264	1,100
Furman	Hampton	270	296
Gaffney	Cherokee	6,827	5,065
Georgetown	Georgetown	5,082	4,579
Glenn Springs	Spartanburg	164	171
Govan	Bamberg	106	124
Gray Court	Laurens	360	318
Greeleyville	Williamsburg	474	645
Greenville	Greenville	29,154	23,127
Greenwood	Greenwood	11,020	8,703
Greer	Greenville, Spartanburg	2,419	2,292
Grover	Dorchester	57	76
Hampton	Hampton	811	706
Hardeeville	Beaufort, Jasper	728	413
Harleyville	Dorchester	371	353
Hartsville	Darlington	5,067	3,624
Heath Springs	Lancaster	520	505
Helena	Newberry	596	435
Hemingway	Williamsburg	351	371
Hendersonville	Colleton	316	285
Hickory Grove	York	318	301
Hodges	Greenwood	284	284
Holly Hill	Orangeburg	702	522
Honea Path	Anderson	2,740	1,900
Inman	Spartanburg	969	694
Irmo	Lexington	365	236
Iva	Anderson	1,273	962
Jefferson	Chesterfield	499	454
Johnsonville	Florence	325	271
Johnston	Edgefield	1,072	1,101
Jonesville	Union	1,153	1,209
Kelton	Union	62	56
Kemper	Dillon	47	63
Kershaw	Kershaw, Lancaster	1,120	1,022
Kinards	Laurens, Newberry	273	236
Kingstree	Williamsburg	2,392	2,074
Kline	Barnwell	214	238
Lake City	Florence	1,942	1,606
Lamar	Darlington	915	784
Lancaster	Lancaster	3,545	3,032
Landrum	Spartanburg	1,212	980
Lane	Williamsburg	433	308
Latta	Dillon	1,166	1,079
Laurens	Laurens	5,243	4,629
Leesville	Lexington	1,340	1,216

[1] Not returned separately.

Digitized by Google

TABLE 5.—POPULATION OF INCORPORATED PLACES: 1930 AND 1920—COL.

[Population of these places in 1910 is given in Table 4]

CITY OR TOWN	County	1930	1920
Lewiedale	Lexington	235	226
Lexington	Lexington	1,152	894
Liberty	Pickens	2,128	1,705
Lincolnville	Charleston	600	247
Little Mountain	Newberry	244	399
Little Rock	Dillon	274	197
Livingston	Orangeburg	198	159
Lodge	Colleton	290	315
Loris	Horry	900	600
Lowndesville	Abbeville	210	271
Lowrys	Chester	208	194
Lucknow	Lee	40	(1)
Luray	Hampton	188	174
Lynchburg	Lee	512	506
McBee	Chesterfield	514	417
McClellanville	Charleston	502	.....
McColl	Marlboro	1,657	2,129
McConnells	York	279	247
McCormick	McCormick	1,304	1,284
Mallory	Dillon	31	61
Manning	Clarendon	1,884	2,022
Marion	Marion	4,921	3,892
Maryville	Charleston	498	505
Mayesville	Sumter	649	859
Midway	Bamberg	84	(1)
Modoc	McCormick	90	138
Moncks Corner	Berkeley	623	399
Monetta	Aiken Saluda	203	137
Mount Carmel	McCormick	103	228
Mount Croghan	Chesterfield	229	252
Mount Pleasant	Charleston	1,415	1,575
Mountville	Laurens	151	220
Mullins	Marion	3,158	2,379
Neeses	Orangeburg	320	283
Newberry	Newberry	7,298	5,894
Nichols	Marion	239	191
Ninety-Six	Greenwood	1,381	773
Norris	Pickens	216	206
North	Orangeburg	755	700
North Augusta	Aiken	2,003	1,742
Norway	Orangeburg	494	474
Olanta	Florence	433	466
Olar	Bamberg	540	509
Orangeburg	Orangeburg	8,776	7,290
Pacolet	Spartanburg	369	398
Pageland	Chesterfield	707	521
Pages Mill	Dillon	447	330
Pamplico	Florence	467	452
Parksville	McCormick	175	215
Patrick	Chesterfield	230	164
Paxville	Clarendon	170	195
Peak	Newberry	154	168
Pelion	Lexington	200	184
Pendleton	Anderson	1,035	1,048
Perry	Aiken	196	189
Pickens	Pickens	1,130	895
Pinewood	Sumter	400	338
Pluna Branch	McCormick	127	169
Pomaria	Newberry	263	298
Port Royal	Beaufort	398	582
Princeton	Greenville Laurens	183	207
Prosperity	Newberry	844	748
Red River	York	685	.....
Reevesville	Dorchester	181	200
Reidville	Spartanburg	208	231
Richburg	Chester	245	222
Ridgeland	Jasper	715	418
Ridge Spring	Saluda	628	597
Ridgeville	Dorchester	418	385
Ridgeway	Fairfield	404	429
Rock Hill	York	11,322	8,809
Rowesville	Orangeburg	400	425
Ruby	Chesterfield	326	290
Ruffin	Colleton	443	138
St. George	Dorchester	1,639	1,386
St. Matthews	Calhoun	1,750	1,780
St. Stephens	Berkeley	911	312
Salley	Aiken	433	400
Saluda	Saluda	1,381	1,203
Scotia	Hampton	324	260
Scranton	Florence	392	294
Seiglingville	Allendale	125	153
Sellers	Dillon Marion	690	483
Seneca	Oconee	1,929	1,460
Sharon	York	324	419
Silver	Clarendon	111	(1)
Silverstreet	Newberry	221	297
Simpsonville	Greenville	1,400	566
Six Mile	Pickens	150	134
Snoaks	Colleton	176	132
Smyrna	York	117	101
Snelling	Barnwell	120	137
Society Hill	Darlington	578	.....
Spartanburg	Spartanburg	28,723	22,638
Springfield	Orangeburg	943	798
Starr	Anderson	361	347
Summerton	Clarendon	812	957
Summerville	Dorchester	2,579	2,550
Summit	Lexington	66	89
Sumter	Sumter	11,780	9,508
Swansea	Lexington	717	690
Sycamore	Allendale	149	113
Tatum	Marlboro	186	176
Timmonsville	Florence	1,919	1,860
Townville	Anderson	223	257
Trenton	Edgefield	369	271
Trio	Williamsburg	148	149
Troy	Greenwood	219	315
Turbeville	Clarendon	210	(1)
Ulmers	Allendale	199	186
Union	Union	7,419	6,141
Vances	Orangeburg	121	124
Varnville	Hampton	969	1,160
Wagener	Aiken	545	597
Walhalla	Oconee	2,388	2,068
Walterboro	Colleton	2,592	1,853
Wards	Saluda	233	234
Waterloo	Laurens	204	209
Wellford	Spartanburg	400	180
West Greenville	Greenville	1,917	869
Westminster	Oconee	1,774	1,847
West Pelzer	Anderson	355	(1)
West Union	Oconee	309	306
Westville	Kershaw	64	(1)
White Rock	Richland	138	88
Whitmire	Newberry	2,763	1,955
Williamston	Anderson	2,235	2,322
Willington	McCormick	452	272
Williston	Barnwell	1,024	854
Windsor	Aiken	124	103
Winnsboro	Fairfield	2,344	1,822
Woodford	Orangeburg	223	144
Woodruff	Spartanburg	3,175	2,396
Yemassee	Beaufort Hampton	589	323
York	York	2,827	2,731
Zion	Marion	371	197

1 Not returned separately.

Digitized by Google

Table 6.—Population of Cities and Towns of 5,000 or Over by Wards: 1930

City or town and ward	1930
Aiken city (Not reported by wards.)	6,033
Anderson city	14,383
Ward 1	2,124
Ward 2	2,097
Ward 3	2,402
Ward 4	2,651
Ward 5	1,155
Ward 6	2,899
Ward 7	1,055
Camden city	5,183
Ward 1	1,763
Ward 2	446
Ward 3	1,314
Ward 4	851
Ward 5	288
Ward 6	521
Charleston city	62,265
Ward 1	1,994
Ward 2	2,721
Ward 3	1,963
Ward 4	5,037
Ward 5	4,049
Ward 6	4,294
Ward 7	3,568
Ward 8	4,547
Ward 9	4,558
Ward 10	8,438
Ward 11	12,406
Ward 12	8,690
Chester city	5,528
Ward 1	1,076
Ward 2	749
Ward 3	1,694
Ward 4	2,009
Clinton town	5,643
Ward 1	352
Ward 2	720
Ward 3	650
Ward 4	1,270
Ward 5	1,351
Ward 6	1,270
Columbia city	51,581
Ward 1	7,576
Ward 2	4,711
Columbia city—Con.	
Ward 3	4,980
Ward 4	8,437
Ward 5	6,652
Ward 6	4,161
Ward 7	4,178
Ward 8	5,439
Ward 9	3,931
Ward 10	1,507
Darlington town (Not reported by wards.)	5,556
Florence city	14,774
Ward 1	4,348
Ward 2	4,328
Ward 3	3,525
Ward 4	2,573
Gaffney town	6,827
Ward 1	1,020
Ward 2	698
Ward 3	919
Ward 4	830
Ward 5	1,558
Ward 6	902
Georgetown city (Not reported by wards.)	5,082
Greenville city	29,154
Ward 1	8,283
Ward 2	4,540
Ward 3	3,015
Ward 4	2,275
Ward 5	6,450
Ward 6	4,546
Greenwood city	11,020
Ward 1	1,622
Ward 2	2,139
Ward 3	1,445
Ward 4	1,620
Ward 5	2,134
Ward 6	2,060
Hartsville town (Not reported by wards.)	5,037
Laurens town	5,443
Ward 1	219
Ward 2	748
Ward 3	1,490
Ward 4	1,394
Ward 5	860
Ward 6	712
Newberry town	7,298
Ward 1	1,292
Ward 2	1,197
Ward 3	1,959
Ward 4	1,660
Ward 5	1,210
Orangeburg city	8,776
Ward 1	1,517
Ward 2	1,933
Ward 3	2,133
Ward 4	1,426
Ward 5	1,762
Rock Hill city	11,322
Ward 1	2,338
Ward 2	2,996
Ward 3	3,838
Ward 4	2,150
Spartanburg city	28,723
Ward 1	8,843
Ward 2	3,565
Ward 3	473
Ward 4	6,982
Ward 5	2,411
Ward 6	6,649
Sumter city	11,780
Ward 1	1,141
Ward 2	3,675
Ward 3	4,367
Ward 4	2,597
Union city	7,419
Ward 1	1,266
Ward 2	1,738
Ward 3	1,932
Ward 4	2,485

Digitized by Google

SOUTH DAKOTA

CONTENTS

	Page
Map	1000
Table 1.—Population of South Dakota: 1890 to 1930	1001
Table 2.—Population of principal cities from earliest census to 1930	1002
Table 3.—Area and population of counties: 1890 to 1930	1002
Table 4.—Population of counties by minor civil divisions: 1930, 1920, and 1910	1005
Table 5.—Population of incorporated places: 1930 and 1920	1025
Table 6.—Population of cities of 5,000 or over by wards: 1930	1028

Digitized by Google

SOUTH DAKOTA

Digitized by Google

POPULATION—SOUTH DAKOTA

NUMBER AND DISTRIBUTION OF INHABITANTS

Population of the State.—South Dakota was organized as a State from a part of Dakota Territory and was admitted to the Union in November, 1889. The only change in the boundaries of the State since its admission resulted from the cession of a small tract of land to Nebraska in 1908. The population of South Dakota on April 1, 1930, according to the Fifteenth Census, was 692,849, which represents an increase of 56,302, or 8.8 per cent, as compared with the population on January 1, 1920. The total land area of the State, as shown in Table 3, is 76,868 square miles. The average number of inhabitants per square mile in 1930 was 9.0, as compared with 8.3 in 1920.

Table 1 shows the population of South Dakota from 1890, the year of its first enumeration, to 1930, together with the increase during each decade. The population of that part of Dakota Territory which now constitutes the State of South Dakota was 98,268 in 1880 and 11,776 in 1870.

TABLE 1.—POPULATION OF SOUTH DAKOTA: 1890 TO 1930

CENSUS YEAR	Population	INCREASE OVER PRECEDING CENSUS	
		Number	Per cent
1930	692,849	56,302	8.8
1920	636,547	52,659	9.0
1910	583,888	182,318	45.4
1900	401,570	52,970	15.2
1890	348,600	----------	--------

Counties and minor civil divisions.—In the tables which follow (Tables 2 to 6) the population of South Dakota is shown by counties, townships (organized and unorganized), and incorporated cities and towns, with some comparative figures from previous censuses.

Cities of 10,000 or more.—There are six cities in South Dakota which had a population of 10,000 or more in 1930. Table 2 shows for these cities the population at each census for which figures are available, together with the increase or decrease during each decade. Sioux Falls, the largest city in the State, has a population of 33,362, representing an increase of 8,160, or 32.4 per cent, over its population in 1920. The remaining cities of this group, in the order of their population, are Aberdeen, Huron, Mitchell, Rapid City, and Watertown. The four last-named cities first attained a population of 10,000 between 1920 and 1930.

Digitized by Google

TABLE 2.—POPULATION OF PRINCIPAL CITIES FROM EARLIEST CENSUS TO 1930

[A minus sign (−) denotes decrease]

CITY AND CENSUS YEAR	Population	INCREASE OVER PRECEDING CENSUS	
		Number	Per cent
Aberdeen:			
1930	16,465	1,928	13.3
1920	14,537	3,784	35.2
1910	10,753	6,666	163.1
1900	4,087	905	28.4
1890	3,182		
Huron:			
1930	10,946	2,644	31.8
1920	8,302	2,511	43.4
1910	5,791	2,998	107.3
1900	2,793	−245	−8.1
1890	3,038	2,874	1,752.4
1880	164		
Mitchell:			
1930	10,942	2,464	29.1
1920	8,478	1,963	30.1
1910	6,515	2,460	60.7
1900	4,055	1,838	82.9
1890	2,217	1,897	592.8
1880	320		
Rapid City:			
1930	10,404	4,627	80.1
1920	5,777	1,923	49.9
1910	3,854	2,512	187.2
1900	1,342	−786	−36.9
1890	2,128	1,836	628.5
1880	292		
Sioux Falls:			
1930	33,362	8,160	32.4
1920	25,202	11,108	78.8
1910	14,094	3,828	37.3
1900	10,266	89	0.9
1890	10,177	8,013	370.3
1880	2,164		
Watertown:			
1930	10,214	814	8.7
1920	9,400	2,390	34.1
1910	7,010	3,658	109.1
1900	3,352	680	25.4
1890	2,672	1,926	258.2
1880	746		

Counties.—Table 3 shows the population of the 69 counties of South Dakota from 1890 to 1930, together with the land area of each county and its population per square mile in 1930. Five of these counties are unorganized, and, for judicial purposes, are attached to other counties. Armstrong County was formed as an unorganized county between 1910 and 1920, and was reported at the census of 1920 as a part of Ziebach County. Of the other 67 counties the boundaries of which have remained unchanged since 1920, 49 increased in population between 1920 and 1930, while 18 show decreases.

TABLE 3.—AREA AND POPULATION OF COUNTIES: 1890 TO 1930

[A minus sign (−) denotes decrease. Per cent not shown where less than 0.1 or where base is less than 100]

COUNTY	Land area in square miles, 1930	POPULATION							
		1930		1920	1910	1900	1890	Per cent of increase	
		Total	Per square mile					1920 to 1930	1910 to 1920
South Dakota	78,868	692,849	9.0	636,547	[1] 583,888	[1] 401,570	[1] 348,600	8.8	9.5
Armstrong [2]	550	80	0.2						
Aurora	719	7,139	9.9	7,246	6,143	4,011	5,045	−1.5	18.0
Beadle	1,250	22,917	18.3	19,273	15,779	8,081	9,586	18.9	22.2
Bennett [3]	1,173	4,590	3.9	1,924	96			138.6	
Bon Homme	573	11,737	20.5	11,949	11,061	10,379	9,037	−1.7	7.9
Brookings	791	16,847	21.3	16,119	14,178	12,561	10,132	4.5	13.7
Brown	1,750	31,458	18.0	27,309	25,867	15,286	16,855	6.6	14.1
Brule	837	7,416	8.9	7,141	6,451	5,401	6,737	3.9	10.7
Buffalo	479	1,931	4.0	1,715	1,589	1,790	993	12.6	7.9
Butte [4]	2,289	8,589	3.8	6,819	4,993	2,907	1,637	26.0	36.6
Campbell	774	5,629	7.3	5,305	5,244	4,527	3,510	6.1	1.2
Charles Mix	1,134	16,766	14.7	16,256	14,899	8,498	4,178	2.7	9.1
Clark	974	11,022	11.3	11,136	10,901	6,942	6,728	−1.0	2.2
Clay	403	10,088	25.0	9,654	8,711	9,316	7,509	4.5	10.8
Codington	701	17,457	24.9	16,549	14,092	8,770	7,037	5.5	17.4

Footnotes on p. 1004.

Digitized by Google

TABLE 3.—AREA AND POPULATION OF COUNTIES: 1890 TO 1930—Continued

[A minus sign (−) denotes decrease. Per cent not shown where less than 0.1 or where base is less than 100]

COUNTY	Land area in square miles, 1930	POPULATION							
		1930		1920	1910	1900	1890	Per cent of increase	
		Total	Per square mile					1920 to 1930	1910 to 1920
Corson [5]	2,526	9,535	3.8	7,249	2,929	.....	.....	31.5	147.5
Custer	1,573	5,353	3.4	3,907	4,458	2,728	4,891	37.0	−12.4
Davison	432	16,821	38.9	14,139	11,625	7,483	5,449	19.0	21.6
Day	1,061	14,606	13.8	15,194	14,372	12,254	9,168	−3.9	5.7
Deuel	632	8,732	13.8	8,759	7,768	6,656	4,574	−0.3	12.8
Dewey [6]	1,907	6,476	3.4	4,802	1,145	.....	.....	34.9	319.4
Douglas	435	7,236	16.6	6,993	6,400	5,012	4,600	3.5	9.3
Edmunds	1,158	8,712	7.5	8,336	7,654	4,916	4,399	4.5	8.9
Fall River	1,756	8,741	5.0	6,985	7,763	3,541	4,478	25.1	−10.0
Faulk	1,018	6,895	6.8	6,442	6,716	3,547	4,062	7.0	−4.1
Grant	691	10,729	15.5	10,880	10,303	9,103	6,814	−1.4	5.6
Gregory [7]	1,032	11,420	11.1	12,700	13,061	2,211	295	−10.1	−2.8
Haakon [8]	1,819	4,679	2.6	4,596	.....	.....	.....	1.8	.....
Hamlin	520	8,299	16.0	8,054	7,475	5,945	4,625	3.0	7.7
Hand	1,426	9,485	6.7	8,778	7,870	4,525	6,546	8.1	11.5
Hanson	432	6,131	14.2	6,202	6,237	4,947	4,267	−1.1	−0.6
Harding [9]	2,682	3,589	1.3	3,953	4,228	.....	.....	−9.2	−6.5
Hughes	759	7,009	9.2	5,711	6,271	3,684	5,044	22.7	−8.9
Hutchinson	817	13,904	17.0	13,475	12,319	11,897	10,469	3.2	9.4
Hyde	806	3,690	4.3	3,315	3,307	1,492	1,860	11.3	0.2
Jackson [8]	816	2,636	3.2	2,472	.....	.....	.....	6.6	.....
Jerauld	531	5,816	11.0	6,338	5,120	2,798	3,605	−8.2	23.8
Jones [10]	982	3,177	3.2	3,004	.....	.....	.....	5.8	.....
Kingsbury	814	12,805	15.7	12,802	12,560	9,866	8,562	.....	1.9
Lake	562	12,379	22.0	12,257	10,711	9,137	7,508	1.0	14.4
Lawrence	797	13,920	17.5	13,029	19,694	17,897	11,673	6.8	−33.8
Lincoln	574	13,918	24.2	13,893	12,712	12,161	9,143	0.2	9.3
Lyman [11]	1,643	6,335	3.9	6,591	10,848	2,632	233	−3.9	−39.2
McCook	573	10,316	18.0	9,990	9,589	8,689	6,448	3.3	4.2
McPherson	1,157	8,774	7.6	7,705	6,791	6,327	5,940	13.9	18.5
Marshall	889	9,540	10.7	9,596	8,021	5,942	4,544	−0.6	19.6
Meade [12]	3,491	11,482	3.3	9,367	12,640	4,907	4,640	22.6	−25.9
Mellette [13]	1,303	5,293	4.1	3,850	1,700	.....	.....	37.5	126.5
Miner	568	8,376	14.7	8,560	7,661	5,864	5,165	−2.1	11.7
Minnehaha	815	50,872	62.4	42,490	29,631	23,926	21,879	19.7	43.4
Moody	527	9,603	18.2	9,742	8,695	8,326	5,941	−1.4	12.0
Pennington [14]	2,792	20,079	7.2	12,720	12,453	5,610	6,540	57.9	2.1
Perkins [15]	2,914	8,717	3.0	7,993	11,348	.....	.....	9.1	−29.6
Potter	898	5,762	6.4	4,382	4,466	2,988	2,910	31.5	−1.9
Roberts	1,111	15,782	14.2	16,514	14,897	12,216	1,997	−4.4	10.9
Sanborn	576	7,326	12.7	7,877	6,607	4,464	4,610	−7.0	19.2
Shannon [16]	964	4,058	4.2	2,003	(*)	(*)	(*)	102.6	.....
Spink	1,511	15,304	10.1	15,768	15,981	9,487	10,581	−3.0	−1.3
Stanley [17]	1,521	2,381	1.6	2,908	14,975	1,341	1,028	−18.1	−80.6
Sully	1,058	3,852	3.6	2,831	2,462	1,715	2,412	36.1	15.0
Todd [18]	1,397	5,898	4.2	2,784	2,164	.....	.....	111.9	28.7
Tripp [19]	1,629	12,712	7.8	11,970	8,323	.....	.....	6.2	43.8
Turner	617	14,891	24.1	14,871	13,840	13,175	10,256	0.1	7.4
Union [20]	452	11,480	25.4	11,099	10,676	11,153	9,130	3.4	4.0
Walworth	742	8,791	11.8	8,447	6,488	3,839	2,153	4.1	30.2
Washabaugh [21]	1,071	2,474	2.3	1,166	(*)	(*)	(*)	112.2	.....
Washington [22]	1,157	1,827	1.6	1,521	(*)	(*)	40	20.1	.....
Yankton	523	16,589	31.7	15,233	13,135	12,649	10,444	8.9	16.0
Ziebach [23]	1,974	4,039	2.0	3,718	.....	.....	.....	8.6	.....

Footnotes on p. 1004.

Digitized by Google

* Not returned separately.

[1] State totals include population as follows: Of Sterling County (252 in 1910, returned as part of Cheyenne River Indian Reservation in 1900; 96 in 1890); of Armstrong (old) and Schnasse Counties (939 in 1910; 8 in 1900; 34 in 1890), taken to form Ziebach County in 1911; of Pine Ridge Indian Reservation (6,607 in 1910; 6,827 in 1900) not returned by counties; of Cheyenne River Indian Reservation (2,357 in 1900), Rosebud Indian Reservation (5,201 in 1900), and part of Standing Rock Indian Reservation (1,658 in 1900) not returned by counties; of Indian reservations (19,792 in 1890), specially enumerated, not distributed by counties; of Choteau, Delano, Ewing, Harding (old), Jackson (old), Martin, Nowlin, Pratt, Presho, Scobey, and Ziebach (old) Counties (1,163 in 1890), annexed to other counties between 1890 and 1900; of old Todd County (188 in 1890), annexed to Gregory County between 1890 and 1900.

[2] Formed between 1910 and 1920 as unorganized county, from part of Cheyenne River Indian Reservation in Ziebach County; reported as part of Ziebach County in 1920.

[3] Formed in 1909 as unorganized county from parts of Lugenbeel, Shannon, Washabaugh, and Washington; part, comprising part of Rosebud Indian Reservation, annexed to Todd in 1911; within limits of Pine Ridge Indian Reservation; organized in 1912.

[4] Choteau, Ewing, Harding (old), Martin, Rinehart, and Wagner annexed in 1899; parts taken to form Harding (new) and Perkins in 1909.

[5] Organized in 1909 from Boreman and parts of Dewey and Schnasse (constituting that part of Standing Rock Indian Reservation in South Dakota).

[6] Part taken to form part of Corson in 1909; organized in 1910.

[7] Todd (old) annexed in 1899.

[8] Haakon and Jackson organized from parts of Stanley in 1915.

[9] Organized from part of Butte (comprising old Harding) in 1909.

[10] Organized from part of Lyman in 1917.

[11] Pratt and Presho annexed in 1899; part taken to form Jones in 1917.

[12] Delano and Scobey annexed in 1899.

[13] Formed in 1909 from parts of Meyer, Tripp, and Washabaugh; within limits of Rosebud Indian Reservation; organized in 1911 from unorganized county of Mellettee, and that part of Rosebud Indian Reservation in the unorganized county of Washabaugh.

[14] Ziebach (old) annexed in 1899.

[15] Organized from part of Butte in 1909.

[16] Unorganized; part taken to form part of Bennett in 1909.

[17] Jackson (old), Nowlin and part of Sterling annexed in 1899; parts taken to form Haakon and Jackson in 1915.

[18] Unorganized; formed in 1909 from parts of Lugenbeel, Meyer, Tripp, and Washabaugh. Part of the unorganized county of Bennett, comprising part of Rosebud Indian Reservation, annexed in 1911; comprising area of Rosebud Indian Reservation.

[19] Organized from part of Rosebud Indian Reservation, and parts taken to form parts of Mellette and Todd, in 1909.

[20] Part ceded to Dakota County, Nebraska, in 1908.

[21] Unorganized; parts taken to form parts of Bennett, Mellette, and Todd in 1909, and part, comprising part of Rosebud Indian Reservation, annexed to Mellette in 1911.

[22] Unorganized; part taken to form part of Bennett in 1909.

[23] Organized from unorganized counties of Schnasse and Sterling and part of Armstrong (old) in 1911; within limits of Cheyenne River Indian Reservation.

Minor civil divisions.—The primary divisions of the counties of South Dakota are the townships and independent cities and towns. There are no secondary divisions. Table 4 shows the population of each county by townships, cities, and towns for the last three censuses, so far as comparisons are possible. Where a city or town is located partly in one county and partly in another, the part in a given county is presented in the regular way as a primary division of that county, and, to make the presentation complete, the population is also shown in *italics* for the part outside that county and for the city or town as a whole.

Changes in the boundaries of townships and incorporated places between 1920 and 1930 are indicated by footnotes on Table 4; for changes between 1910 and 1920, reference may be made to the Reports of the Fourteenth Census (1920), Volume I, Table 53.

TABLE 4.—POPULATION OF COTTONS AS MEASURE COTTON, DECEMBER 1930, 1929, AND 1928

[Estimates obtained by photographic methods from samples of cotton taken from bales of cotton ginned between the beginning of December and the end of the month. Samples taken from bales ginned after the end of the month are not included in the estimates. Samples taken from bales ginned before the end of the month are included in the estimates. Samples taken from bales ginned before the end of the month are included in the estimates. Samples taken from bales ginned after the end of the month are not

TABLE 4.—POPULATION OF COUNTIES BY MINOR CIVIL DIVISIONS: 1920, 1910, AND 1900—Continued.

[illegible]

TABLE 4.—POPULATION OF CENTRES OF SEVEN CITY DISTRICTS: 1926, 1931, AND 1936—*Continued*

MUNICIPAL CENTRE, DISTRICT	1926	1931	1936	MUNICIPAL CENTRE, DISTRICT	1926	1931	1936
Bell-Ville County:				Rosario County—Concl.:			
Bell-Ville (population 1931, 1936, 10,000 and over)	1,901	1,701	1,499	Rosario (population 1931, 1936, 500,000 and over)	477,[1]	[1]	[1]
Bell-Ville (population 1931, 1936, 10,000 and over)	10,[2]	12,[2]	12,[2]	Rosario (population 1931, 1936, 500,000 and over)	[1]	[1]	[1]
Bell-Ville (population 1931, 1936, 10,000 and over)	[2]	[2]	[

TABLE 4.—POPULATION OF COUNTIES BY MINOR CIVIL DIVISIONS: 1930, 1920, AND 1910—Continued

MINOR CIVIL DIVISION	1930	1920	1910
Charles Mix County—Continued.			
Choteau Creek township	687	771	781
Dante town	132	175	-------
Darlington township	313	333	353
Forbes township	265	247	232
Geddes city	680	695	701
Goose Lake township	701	678	805
Hamilton township	173	158	136
Highland township	465	391	357
Howard township	521	544	464
Jackson township	780	807	851
Kennedy township	321	342	352
Lake Andes city	1,052	867	920
Lake George township	210	204	220
La Roche township	417	422	410
Lawrence township	388	390	392
Lone Tree township	357	395	300
Moore township	694	768	816
Plain Center township	355	401	336
Platte city	1,207	1,242	1,115
Platte township	328	395	413
Ravinia town	157	199	81
Ree township	686	491	423
Rhoda township	494	502	476
Rouse township	698	617	453
Signal township	368	399	414
Wagner city	1,420	1,236	964
Wahehe township	1,042	660	546
White Swan township	891	975	666
Clark County	11,022	11,136	10,901
Ash township	167	136	150
Blaine township	309	322	323
Bradley town	291	368	351
Clark city	1,290	1,392	1,220
Collins township	384	395	382
Cottonwood township	355	360	324
Darlington township	283	229	220
Day township	270	144	309
Eden township	316	307	330
Elred township	378	397	329
Fordham township	170	199	219
Foxton township [9]	285	336	447
Garden City town	257	294	304
Garfield township	270	320	315
Hague township	324	312	285
Lake township	334	372	352
Lincoln township	251	230	228
Logan township	222	236	207
Maydell township	287	179	279
Merton township	273	202	294
Mount Pleasant township	265	272	256
Naples town [9]	89	-------	-------
Pleasant township	401	356	295
Raymond town	200	330	241
Raymond township	301	301	304
Richland township	359	340	313
Rosedale township	304	306	274
Spring Valley township	288	327	341
Thorp township	294	294	283
Vienna town	443	477	453
Warren township	191	221	208
Washington township	379	417	372
Willow Lake town	514	477	437
Woodland township	278	288	256
Clay County	10,088	9,654	8,711
Bethel township	527	481	445
Fairview township	588	620	597
Garfield township	766	784	650
Glenwood township	591	578	597
Irene town, in Clay Co.	222	188	121
In Turner Co.	*244*	*240*	*142*
In Yankton Co.	*25*	*18*	-------
Total	*491*	*446*	*263*
Meckling town [10]	114	-------	-------
Meckling township [10]	422	511	453
Norway township	438	413	375
Pleasant Valley township	508	457	545
Prairie Center township	651	634	580
Riverside township	499	541	476
Spirit Mound township	474	475	429
Star township	514	552	532
Vermillion city	2,850	2,590	2,187
Vermillion township	381	379	398
Wakonda town	453	451	326
Codington County	17,457	16,549	14,092
Dexter township	543	552	610
Eden township	332	400	453
Elmira township [11]	279	237	209
Florence town	298	290	270
Fuller township	410	396	373
Germantown township	431	426	450
Graceland township	322	241	277
Henry town	358	418	441
Henry township	311	335	315
Kampeska township	374	325	301
Kranzburg township	717	726	682
Lake township [11]	278	222	209
Leola township	176	203	193
Pelican township [11]	309	283	239
Phipps township	237	203	265
Rauville township	347	344	333
Richland township	259	284	273
Sheridan township [11]	325	245	274
South Shore town	322	305	335
Wallace town	189	235	207
Watertown city [11]	10,214	9,400	7,010
Waverly township	426	419	373
Corson County	9,535	[12] 7,249	2,929
Cedar township [12] (T. 18, R. 21)	56	-------	-------
Custer township	238	247	-------
Delancy township	119	95	-------
Fairview township [12] (T. 18, R. 23)	129	122	-------
Farmer township [12] (T. 22, R. 28, and frac. T. 23, R. 28)	192	153	-------
Freedom township	207	155	-------
Grand Valley township [12]	92	170	-------
Grant township [12] (T. 22, R. 23)	79	76	-------
Lake township [12] (frac. T. 23, Rs. 22 and 23)	104	66	-------
Liberty township	133	115	-------

[9] CLARK.—Naples town incorporated from part of Foxton township in 1923.

[10] CLAY.—Meckling town incorporated from part of Meckling township in 1926.

[11] CODINGTON.—Parts of Watertown city annexed to Elmira, Lake, Pelican, and Sheridan townships at various dates since 1920.

[12] CORSON.—County total for 1920 includes population (37) of fractional township 18, ranges 30 and 31, annexed to Ridgeland township in 1927. Townships organized since 1920 from unorganized territory: Cedar, Fairview, Farmer, Grant, Lake, Lincoln, McLaughlin, Mahto, Navan, Twin Butte, Wakpala, Walker, and Wood. Prairie View township organized from part of Watauga in 1926, and Riverside from part of Grand Valley in 1921. Township 21, range 20, returned as part of Lodge Creek township in 1920.

Digitized by Google

TABLE 4.—POPULATION OF CITIES OF MORE THAN 25,000: DECEMBER 1930, 1920, AND 1910—Continued

MUNICIPAL CITIES, ALPHABETICAL	1930	1920	1910	MUNICIPAL CITIES, ALPHABETICAL	1930	1920	1910
Kansas—Continued.				Massachusetts—Continued.			
Kansas City, Kans.	121,857	101,177	82,331	Springfield (C. B.)	150,351	120,954	88,926
Lawrence	15,340	12,374	10,862	Taunton	37,137	35,744	34,482
Leavenworth	20,455	19,363	19,363	Waltham	39,114	30,915	27,834
Leavenworth, Fort	1,000	1,000	1,000	Watertown	39,807	34,844	31,915
Lyons	4,000	3,000	2,000	Worcester	195,311	179,754	145,986
Manhattan	10,000	9,000	8,000	Michigan			
Marion	2,000	1,000	1,000	Adrian	10,000	9,000	8,000
McPherson	5,000	4,000	3,000	Alpena	11,000	10,000	9,000
Minneapolis	2,000	1,000	1,000	Battle Creek	52,000	43,000	36,000
Neodesha	3,000	2,000	2,000	Bay City	47,000	45,000	45,000
Newton	10,000	9,000	8,000	Benton Harbor	12,000	11,000	10,000
Norton	2,000	1,000	1,000	Cadillac	10,000	9,000	8,000
Oberlin	2,000	1,000	1,000	Calumet	2,000	1,000	1,000
Osawatomie	4,000	3,000	2,000	Charlevoix	2,000	1,000	1,000
Ottawa	10,000	9,000	8,000	Charlotte	2,000	1,000	1,000
Pittsburg	21,000	20,000	18,000	Cheboygan	2,000	1,000	1,000
Pratt	5,000	4,000	3,000	Chesaning	2,000	1,000	1,000
Russell	2,000	1,000	1,000	Clare	2,000	1,000	1,000
Salina	21,000	20,000	18,000	Coldwater	9,000	8,000	7,000
Sedan	2,000	1,000	1,000	Crystal Falls	2,000	1,000	1,000
Sedgwick	2,000	1,000	1,000	Dowagiac	6,000	5,000	4,000
Solomon	2,000	1,000	1,000	Eaton Rapids	2,000	1,000	1,000
Stockton	2,000	1,000	1,000	Elsie	2,000	1,000	1,000
Tonganoxie	2,000	1,000	1,000	Fenton	2,000	1,000	1,000
Topeka	62,000	50,000	43,000	Flint	156,000	91,000	38,000
Wellington	7,000	6,000	5,000	Gladwin	2,000	1,000	1,000
Wichita	111,000	72,000	52,000	Grand Haven	6,000	5,000	4,000
Winfield	5,000	4,000	3,000	Grand Rapids	168,000	137,000	112,000
Kentucky				Grayling	2,000	1,000	1,000
Ashland	29,000	28,000	27,000	Hancock	2,000	1,000	1,000
Bowling Green	12,000	11,000	10,000	Hillsdale	2,000	1,000	1,000
Covington	65,000	62,000	53,000	Holland	6,000	5,000	4,000
Danville	2,000	1,000	1,000	Ionia	2,000	1,000	1,000
Frankfort	11,000	10,000	9,000	Iron Mountain	9,000	8,000	7,000
Hopkinsville	2,000	1,000	1,000	Ironwood	2,000	1,000	1,000
Lexington	45,000	43,000	35,000	Jackson	48,000	45,000	31,000
Louisville	307,000	234,000	204,000	Kalamazoo	54,000	48,000	39,000
Maysville	2,000	1,000	1,000	Kalkaska	2,000	1,000	1,000
Newport	29,000	28,000	27,000	Lansing	78,000	57,000	31,000
Paducah	33,000	32,000	31,000	Lapeer	2,000	1,000	1,000
Louisiana				Lawrence	2,000	1,000	1,000
Alexandria	2,000	1,000	1,000	Lexington	2,000	1,000	1,000
Bogalusa	2,000	1,000	1,000	Ludington	2,000	1,000	1,000
Crowley	2,000	1,000	1,000	Mackinaw City	2,000	1,000	1,000
Gretna	2,000	1,000	1,000	Marquette	2,000	1,000	1,000
Hammond	2,000	1,000	1,000	Marshall	2,000	1,000	1,000
Houma	2,000	1,000	1,000	Mason	2,000	1,000	1,000
Jennings	2,000	1,000	1,000	Menominee	2,000	1,000	1,000
Lake Charles	2,000	1,000	1,000	Mio	2,000	1,000	1,000
Lake Providence	2,000	1,000	1,000	Monroe	2,000	1,000	1,000
Leesville	2,000	1,000	1,000	Muskegon	2,000	1,000	1,000
Minden	2,000	1,000	1,000	Niles	2,000	1,000	1,000
Monroe	2,000	1,000	1,000	Owosso	2,000	1,000	1,000
Morgan City	2,000	1,000	1,000	Petoskey	2,000	1,000	1,000
Natchitoches	2,000	1,000	1,000	Pontiac	2,000	1,000	1,000
New Orleans	2,000	1,000	1,000	Port Huron	2,000	1,000	1,000
Opelousas	2,000	1,000	1,000	Reed City	2,000	1,000	1,000
Ruston	2,000	1,000	1,000	Saginaw	2,000	1,000	1,000
Shreveport	2,000	1,000	1,000	Sault Ste. Marie	2,000	1,000	1,000
Thibodaux	2,000	1,000	1,000	Sebewaing	2,000	1,000	1,000
Vidalia	2,000	1,000	1,000	Sturgis	2,000	1,000	1,000
Winnsboro	2,000	1,000	1,000	Tecumseh	2,000	1,000	1,000
Maine				Traverse City	2,000	1,000	1,000
Bangor	2,000	1,000	1,000	Vicksburg	2,000	1,000	1,000
Biddeford	2,000	1,000	1,000	Wayne	2,000	1,000	1,000
Lewiston	2,000	1,000	1,000	Zeeland	2,000	1,000	1,000
Portland	2,000	1,000	1,000	Minnesota			
Rumford	2,000	1,000	1,000	Albert Lea	2,000	1,000	1,000
Waterville	2,000	1,000	1,000	Alexandria	2,000	1,000	1,000
Maryland				Austin	2,000	1,000	1,000
Cumberland	2,000	1,000	1,000	Bemidji	2,000	1,000	1,000
Hagerstown	2,000	1,000	1,000	Brainerd	2,000	1,000	1,000
Massachusetts				Crookston	2,000	1,000	1,000
Adams	2,000	1,000	1,000	Duluth	2,000	1,000	1,000
Amesbury	2,000	1,000	1,000	Faribault	2,000	1,000	1,000
Attleboro	2,000	1,000	1,000	Fergus Falls	2,000	1,000	1,000
Beverly	2,000	1,000	1,000	Hibbing	2,000	1,000	1,000
Brockton	2,000	1,000	1,000	Hutchinson	2,000	1,000	1,000
Cambridge	2,000	1,000	1,000	Lake City	2,000	1,000	1,000
Chicopee	2,000	1,000	1,000	Little Falls	2,000	1,000	1,000
Clinton	2,000	1,000	1,000	Mankato	2,000	1,000	1,000
Fall River	2,000	1,000	1,000	Minneapolis	2,000	1,000	1,000
Fitchburg	2,000	1,000	1,000	Moorhead	2,000	1,000	1,000
Gardner	2,000	1,000	1,000	Northfield	2,000	1,000	1,000
Gloucester	2,000	1,000	1,000	Pipestone	2,000	1,000	1,000
Haverhill	2,000	1,000	1,000	Red Wing	2,000	1,000	1,000
Holyoke	2,000	1,000	1,000	Rochester	2,000	1,000	1,000
Lawrence	2,000	1,000	1,000	St. Cloud	2,000	1,000	1,000
Lowell	2,000	1,000	1,000	St. Paul	2,000	1,000	1,000
Lynn	2,000	1,000	1,000	Sauk Centre	2,000	1,000	1,000
Marlborough	2,000	1,000	1,000	Stillwater	2,000	1,000	1,000
Medford	2,000	1,000	1,000	Tracy	2,000	1,000	1,000
Melrose	2,000	1,000	1,000	Wabasha	2,000	1,000	1,000
Newburyport	2,000	1,000	1,000	Winona	2,000	1,000	1,000
Northampton	2,000	1,000	1,000	Mississippi			
Pittsfield	2,000	1,000	1,000	Biloxi	2,000	1,000	1,000
Quincy	2,000	1,000	1,000	Canton	2,000	1,000	1,000
Salem	2,000	1,000	1,000	Greenville	2,000	1,000	1,000
Springfield	2,000	1,000	1,000	Greenwood	2,000	1,000	1,000
Taunton	2,000	1,000	1,000	Hattiesburg	2,000	1,000	1,000
Waltham	2,000	1,000	1,000	Jackson	2,000	1,000	1,000
Watertown	2,000	1,000	1,000	Laurel	2,000	1,000	1,000
Worcester	2,000	1,000	1,000	Meridian	2,000	1,000	1,000
Massachusetts				Natchez	2,000	1,000	1,000
Boston	2,000	1,000	1,000	Vicksburg	2,000	1,000	1,000
Brockton	2,000	1,000	1,000	Yazoo City	2,000	1,000	1,000
Cambridge	2,000	1,000	1,000	Missouri			
Chelsea	2,000	1,000	1,000	Bonne Terre	2,000	1,000	1,000
Chicopee	2,000	1,000	1,000	Bowling Green	2,000	1,000	1,000
Fall River	2,000	1,000	1,000	Brookfield	2,000	1,000	1,000
Fitchburg	2,000	1,000	1,000	Cape Girardeau	2,000	1,000	1,000
Gloucester	2,000	1,000	1,000	Carrollton	2,000	1,000	1,000
Haverhill	2,000	1,000	1,000	Chillicothe	2,000	1,000	1,000
Holyoke	2,000	1,000	1,000	Clinton	2,000	1,000	1,000
Lawrence	2,000	1,000	1,000	Columbia	2,000	1,000	1,000
Lowell	2,000	1,000	1,000	Cape Girardeau	2,000	1,000	1,000
Lynn	2,000	1,000	1,000	Carrollton	2,000	1,000	1,000
Marlborough	2,000	1,000	1,000	Chillicothe	2,000	1,000	1,000
Medford	2,000	1,000	1,000	Clinton	2,000	1,000	1,000
Melrose	2,000	1,000	1,000	Columbia	2,000	1,000	1,000
Newburyport	2,000	1,000	1,000	Cape Girardeau	2,000	1,000	1,000
Northampton	2,000	1,000	1,000	Carrollton	2,000	1,000	1,000
Pittsfield	2,000	1,000	1,000	Chillicothe	2,000	1,000	1,000
Quincy	2,000	1,000	1,000	Clinton	2,000	1,000	1,000
Salem	2,000	1,000	1,000	Columbia	2,000	1,000	1,000
Springfield	2,000	1,000	1,000	Cape Girardeau	2,000	1,000	1,000
Taunton	2,000	1,000	1,000	Carrollton	2,000	1,000	1,000
Waltham	2,000	1,000	1,000	Chillicothe	2,000	1,000	1,000
Watertown	2,000	1,000	1,000	Clinton	2,000	1,000	1,000
Worcester	2,000	1,000	1,000	Columbia	2,000	1,000	1,000

* Consists of the Borough, see preceding table.

NOTE.—Cities of more than 25,000 population in 1930 which had a smaller population in 1920 than in 1910 are marked with a dagger (†). Cities of more than 25,000 population in 1930 which had a smaller population in 1920 than in 1910 are marked with a double dagger (‡). Cities of more than 25,000 population in 1930 which had a smaller population in 1920 than in 1910 are marked with a double dagger (‡).

TABLE 4.—POPULATION OF COUNTIES BY MINOR CIVIL DIVISIONS: 1930, 1920, AND 1910—Continued

[illegible]

TABLE A.—POPULATION OF CENSUSES OF MAINE CITIES DURING 1930, 1920, AND 1910—Continued

MAINE CITIES, DURING	1930	1920	1910	MAINE CITIES, DURING	1930	1920	1910
Michigan Counties—Concl.				**Mid-Western States—Concl.**			
Clare Township	1,7	1,7	1,7	Kansas—Concl.:			
Clarkston Village	1,7	1,7	1,7	Ottawa City	1,7	1,7	1,7
Clarkston Township	1,7	1,7	1,7	Pittsburg City	1,7	1,7	1,7
Clayton Village	1,7	1,7	1,7	Pittsburg Township	1,7	1,7	1,7
Clayton Township	1,7	1,7	1,7	Pittsburg Township (Crawford Co.)	1,7	1,7	1,7
Clinton Village	1,7	1,7	1,7	Pittsburg Township (Cherokee Co.)	1,7	1,7	1,7
Clinton Township	1,7	1,7	1,7	Pittsburg Township (Ottawa Co.)	1,7	1,7	1,7
Cohoctah Township	1,7	1,7	1,7	Pittsburg Township (Pottawatomie Co.)	1,7	1,7	1,7
Commerce Township	1,7	1,7	1,7	Pittsburg Township (Sedgwick Co.)	1,7	1,7	1,7
Conway Township	1,7	1,7	1,7	Pittsburg Township (Shawnee Co.)	1,7	1,7	1,7
Cromaine Township	1,7	1,7	1,7	Pittsburg Township (Wabaunsee Co.)	1,7	1,7	1,7
Cromaine Village	1,7	1,7	1,7	Pittsburg Township (Wyandotte Co.)	1,7	1,7	1,7
Cromaine Township	1,7	1,7	1,7	Pittsburg Township (Wyandotte

TABLE 4.—POPULATION OF COUNTIES BY MINOR CIVIL DIVISIONS: 1930, 1920, AND 1910—Continued

TABLE 6.—DISTRIBUTION OF CHURCHES IN MAJOR CITIES, DENOMINATIONS: 1926, 1916, AND 1890—Continued

MAJOR CITY, DENOMINATION	1926	1916	1890
Modesto Stanislaus Co., Cal.			
Northern Denominations	13	14	
Baptist Denominations	1	1	
Christian Science	1	1	
Congregational Christian	1	1	
Disciples of Christ	1	1	
Evangelical Lutheran	1	1	
Evangelical Association	1	1	
Evangelical Church	1	1	
Evangelical Lutheran	1	1	
Evangelical Lutheran	1	1	
Evangelical Lutheran

TABLE A.—POPULATION OF CENTRAL AND MINOR CITIES, DECEMBER 1930, 1920, AND 1910—(Continued)

MINOR CITIES, CONTINUED	1930	1920	1910	MINOR CITIES, CONTINUED	1930	1920	1910
Sterling County—Continued				**Wichita County—Continued**			
Sterling City (pt.)	1,000	1,000	1,000	Wichita Falls (pt.)	1,000	1,000	1,000
Sterling City (pt.)	1,000	1,000	1,000	**Wilbarger County**			
Stonewall County				Vera (pt.)	1,000	1,000	1,000
Aldrich (pt.)	1,000	1,000	1,000	Vera (pt.)	1,000	1,000	1,000
Aldrich (pt.)	1,000	1,000	1,000	**Willacy County**			
Aldrich (pt.)	1,000	1,000	1,000	Lyford (pt.)	1,000	1,000	1,000

TABLE 4.—POPULATION OF COUNTIES BY MINOR CIVIL DIVISIONS: 1930, 1920, AND 1910—Continued

MINOR CIVIL DIVISION	1930	1920	1910
Jackson County	2,636	2,472	.....
Belvidere town [28]	214	.....	.....
Belvidere township [28]	185	309	.....
Big Buffalo township	92	68	.....
Brady township	67	51	.....
Cedar township	63	54	.....
Cottonwood town	191	121	.....
Cottonwood township	108	83	.....
Grandview township	71	64	.....
Indian Creek township	45	61	.....
Interior town [28]	144	.....	.....
Interior township [28]	117	275	.....
Jewett township	123	125	.....
Kadoka town	385	341	222
Kadoka township	158	167	.....
Little Buffalo township	52	66	.....
Riverside township	88	93	.....
Wall township	73	59	.....
Weta township	100	113	.....
Township 1, range 24	90	97	.....
Township 1, range 25	102	114	.....
Fractional T. 2, R. 25	87	92	.....
Fractional T. 3, R. 22	44	47	.....
Fractional T. 3, R. 23	6	10	.....
Fractional T. 3, R. 24	21	49	.....
Fractional T. 3, R. 25 [28]	10	.....	.....
Jerauld County	5,816	6,338	5,120
Alpena city	499	576	417
Alpena township	296	326	274
Anina township	216	249	197
Blaine township	348	337	334
Chery township	215	232	200
Crow township	168	152	147
Crow Lake township	237	234	205
Dale township	249	257	235
Franklin township	371	356	340
Harmony township	252	300	224
Lane town	187	336	294
Logan township	142	142	87
Marlar township	178	178	95
Media township	257	150	189
Pleasant township	246	208	225
Viola township	290	319	297
Wessington Springs city	1,401	1,618	1,093
Wessington Springs township	264	308	267
Jones County	3,177	3,004	.....
Banner township	44	64	.....
Bovine township [29] (T. 2 N, R. 27 E.)	25	54	.....
Buffalo township	79	81	.....
Capa township	87	73	.....
Draper town	169	173	211
Draper township	163	139	.....
Dunkel township	104	65	.....
Grandview township [29] (frac Ts. 2 and 3S, R. 26 E)	64	72	.....
Highland township	129	85	.....
Kolls township	91	90	.....
Lincoln township	64	67	.....
Morgan township	88	87	.....
Mullen township	78	74	.....
Murdo city	619	500	372
Murdo township	81	90	.....
Mussman township	76	88	.....
Okaton township	204	161	.....
Richland township	54	66	.....
Jones County—Con.			
Rich Valley township	38	54	.....
Scovil township	132	118	.....
South Creek township	72	45	.....
Union township	112	129	.....
Van Metre township	75	81	.....
Virgil township	97	121	.....
War Creek township	103	73	.....
Washington township	59	58	.....
Westover township	71	77	.....
Williams Creek township	143	173	.....
Zickrick township	56	46	.....
Kingsbury County	12,805	12,802	12,560
Arlington city	1,020	1,011	791
Badger town	163	162	.....
Badger township	718	699	835
Baker township	766	742	726
Bancroft town	155	141	136
Denver township	727	651	746
De Smet city	1,017	1,035	1,003
De Smet township	633	578	509
Erwin town	205	257	230
Esmond town	116	145	.....
Esmond township	521	542	640
Hartland township	703	680	749
Hetland town	250	248	223
Iroquois city, in Kingsbury Co	441	579	500
In Beadle Co	*90*	*72*	*78*
Total	*531*	*651*	*578*
Iroquois township	278	292	296
Lake Preston city	944	1,008	1,007
Le Sueur township	555	585	489
Manchester township	451	458	507
Mathews township	740	706	690
Oldham city	419	364	355
Spirit Lake township	586	542	547
Spring Lake township	902	808	874
Whitewood township	495	509	557
Lake County	12,379	12,257	10,711
Badus township	449	400	406
Chester township	687	694	552
Clarno township	387	353	377
Concord township	379	349	339
Farmington township	464	406	361
Franklin township	398	351	382
Herman township	483	494	472
Lake View township	502	480	456
Le Roy township	463	481	498
Madison city	4,289	4,144	3,137
Nunda town	163	206	137
Nunda township	409	396	389
Orland township	382	397	355
Ramona town	279	356	312
Rutland township	571	561	534
Summit township	473	467	495
Wayne township	304	333	313
Wentworth town	310	360	329
Wentworth township	332	351	300
Winfred town	290	328	243
Winfred township	305	350	324
Lawrence County [30]	13,920	13,029	19,694
Central City town	198	199	296
Deadwood city	2,559	2,403	3,653

[28] JACKSON.—Belvidere town incorporated from part of Belvidere township in 1923 and Interior town from part of Interior township in 1920. Fractional township 3, range 25, not returned separately in 1920.
[29] JONES.—Bovine and Grandview townships organized from unorganized territory in 1920.
[30] LAWRENCE.—County returned by civil townships and school districts in 1920; comparisons of population made wherever possible.

Digitized by Google

TABLE 5.—POPULATION OF COUNTIES IN MINOR CIVIL DIVISIONS: 1920, 1910, AND 1890—Continued.

MINOR CIVIL DIVISIONS	1920	1910	1890
Brookings County—Continued.			
Bushnell township	1,[illegible]	[illegible]	[illegible]
Camp township	1,[illegible]	[illegible]	[illegible]
Medary township	[illegible]	[illegible]	[illegible]
Oakland township	[illegible]	[illegible]	[illegible]
Pearl Creek township	[illegible]	[illegible]	[illegible]
Sherman township	[illegible]	[illegible]	[illegible]
Volga village	[illegible]	[illegible]	[illegible]
Volga township	[illegible]	[illegible]	[illegible]
Winfield township	[illegible]	[illegible]	[illegible]
Brown County	[illegible]	[illegible]	[illegible]
Aberdeen city	[illegible]	[illegible]	[illegible]
Aberdeen township	[illegible]	[illegible]	[illegible]
Alpena township	[illegible]	[illegible]	[illegible]
Athens township	[illegible]	[illegible]	[illegible]
Bath township	[illegible]	[illegible]	[illegible]
Bristol village	[illegible]	[illegible]	[illegible]
Bristol township	[illegible]	[illegible]	[illegible]
Columbia township	[illegible]	[illegible]	[illegible]
Cresbard village	[illegible]	[illegible]	[illegible]
Cresbard township	[illegible]	[illegible]	[illegible]
Dayton township	[illegible]	[illegible]	[illegible]
Eden township	[illegible]	[illegible]	[illegible]
Frankfort village	[illegible]	[illegible]	[illegible]
Frankfort township	[illegible]	[illegible]	[illegible]
Groton village	[illegible]	[illegible]	[illegible]
Groton township	[illegible]	[illegible]	[illegible]
Hecla village	[illegible]	[illegible]	[illegible]
Hecla township	[illegible]	[illegible]	[illegible]
Ipava township	[illegible]	[illegible]	[illegible]
Lake Bigstone township	[illegible]	[illegible]	[illegible]
Lake Emma township	[illegible]	[illegible]	[illegible]
Lake Farm township	[illegible]	[illegible]	[illegible]
Lake Traverse township	[illegible]	[illegible]	[illegible]
Lee township	[illegible]	[illegible]	[illegible]
Lincoln township	[illegible]	[illegible]	[illegible]
Mina village	[illegible]	[illegible]	[illegible]
Mina township	[illegible]	[illegible]	[illegible]
Moe township	[illegible]	[illegible]	[illegible]
Pleasant Valley township	[illegible]	[illegible]	[illegible]
Ravinia village	[illegible]	[illegible]	[illegible]
Ravinia township	[illegible]	[illegible]	[illegible]
Reilly township	[illegible]	[illegible]	[illegible]
Richmond township	[illegible]	[illegible]	[illegible]
Rockville village	[illegible]	[illegible]	[illegible]
Rockville township	[illegible]	[illegible]	[illegible]
Stony Brook township	[illegible]	[illegible]	[illegible]
Turton township	[illegible]	[illegible]	[illegible]
Verdon village	[illegible]	[illegible]	[illegible]
Verdon township	[illegible]	[illegible]	[illegible]
Warnica township	[illegible]	[illegible]	[illegible]
Westport village	[illegible]	[illegible]	[illegible]
Westport township	[illegible]	[illegible]	[illegible]
Wetonka village	[illegible]	[illegible]	[illegible]
Wetonka township	[illegible]	[illegible]	[illegible]
Brule County	5,[illegible]	5,[illegible]	3,[illegible]
Bonesteel village	[illegible]	[illegible]	[illegible]
Bonesteel township	[illegible]	[illegible]	[illegible]
Chamberlain village	[illegible]	[illegible]	[illegible]
Chamberlain township	[illegible]	[illegible]	[illegible]
Crystal township	[illegible]	[illegible]	[illegible]
Dry Run township	[illegible]	[illegible]	[illegible]
Fairfax village	[illegible]	[illegible]	[illegible]
Fairfax township	[illegible]	[illegible]	[illegible]
Ft. Thompson village	[illegible]	[illegible]	[illegible]
Ft. Thompson township	[illegible]	[illegible]	[illegible]
Gregory village	[illegible]	[illegible]	[illegible]
Gregory township	[illegible]	[illegible]	[illegible]
Hamilton township	[illegible]	[illegible]	[illegible]
Kimball village	[illegible]	[illegible]	[illegible]
Kimball township	[illegible]	[illegible]	[illegible]
Lake Shore township	[illegible]	[illegible]	[illegible]
Lake Valley township	[illegible]	[illegible]	[illegible]
Lake Wanda township	[illegible]	[illegible]	[illegible]
Lyman village	[illegible]	[illegible]	[illegible]
Lyman township	[illegible]	[illegible]	[illegible]
Pickerel Lake township	[illegible]	[illegible]	[illegible]
Pleasant Valley township	[illegible]	[illegible]	[illegible]
Reliance village	[illegible]	[illegible]	[illegible]
Reliance township	[illegible]	[illegible]	[illegible]
Rosebud township	[illegible]	[illegible]	[illegible]
Sharon township	[illegible]	[illegible]	[illegible]
Spring Creek township	[illegible]	[illegible]	[illegible]
Stony Point township	[illegible]	[illegible]	[illegible]
Tripp village	[illegible]	[illegible]	[illegible]
Tripp township	[illegible]	[illegible]	[illegible]
Wheeler township	[illegible]	[illegible]	[illegible]
Buffalo County	[illegible]	[illegible]	[illegible]
Ashton township	[illegible]	[illegible]	[illegible]
Beaver township	[illegible]	[illegible]	[illegible]
Cottonwood township	[illegible]	[illegible]	[illegible]
Crow Creek township	[illegible]	[illegible]	[illegible]
Dale township	[illegible]	[illegible]	[illegible]
Dry Run township	[illegible]	[illegible]	[illegible]
Fairfax village	[illegible]	[illegible]	[illegible]
Fairfax township	[illegible]	[illegible]	[illegible]
Ft. Thompson village	[illegible]	[illegible]	[illegible]
Ft. Thompson township	[illegible]	[illegible]	[illegible]
Gregory village	[illegible]	[illegible]	[illegible]
Gregory township	[illegible]	[illegible]	[illegible]
Hamilton township	[illegible]	[illegible]	[illegible]
Kimball village	[illegible]	[illegible]	[illegible]
Kimball township	[illegible]	[illegible]	[illegible]
Lake Shore township	[illegible]	[illegible]	[illegible]
Lake Valley township	[illegible]	[illegible]	[illegible]
Lake Wanda township	[illegible]	[illegible]	[illegible]
Lyman village	[illegible]	[illegible]	[illegible]
Lyman township	[illegible]	[illegible]	[illegible]
Pickerel Lake township	[illegible]	[illegible]	[illegible]
Pleasant Valley township	[illegible]	[illegible]	[illegible]
Reliance village	[illegible]	[illegible]	[illegible]
Reliance township	[illegible]	[illegible]	[illegible]
Rosebud township	[illegible]	[illegible]	[illegible]
Sharon township	[illegible]	[illegible]	[illegible]
Spring Creek township	[illegible]	[illegible]	[illegible]
Stony Point township	[illegible]	[illegible]	[illegible]
Tripp village	[illegible]	[illegible]	[illegible]
Tripp township	[illegible]	[illegible]	[illegible]
Wheeler township	[illegible]	[illegible]	[illegible]
Butte County	4,[illegible]	4,[illegible]	3,[illegible]
Belle Fourche city	[illegible]	[illegible]	[illegible]
Belle Fourche township	[illegible]	[illegible]	[illegible]
Bentley township	[illegible]	[illegible]	[illegible]
Bethel township	[illegible]	[illegible]	[illegible]
Bethesda township	[illegible]	[illegible]	[illegible]
Bethlehem township	[illegible]	[illegible]	[illegible]
Bethsaida township	[illegible]	[illegible]	[illegible]
Bethzatha township	[illegible]	[illegible]	[illegible]
Bethzatha village

TABLE 4.—POPULATION OF COUNTIES BY MINOR CIVIL DIVISIONS: 1930, 1920, AND 1910—Continued

MINOR CIVIL DIVISION	1930	1920	1910
McCook County—Con.			
Canistota township	387	310	363
Emery township	383	419	367
Grant township	487	462	444
Greenland township	406	439	388
Jefferson township	421	391	392
Montrose city	471	519	442
Montrose township	443	396	323
Pearl township	396	376	348
Ramsey township	401	133	345
Richland township	405	381	383
Salem city	1,115	1,187	1,097
Salem township	413	415	443
Spencer city	561	637	506
Spring Valley township	560	568	509
Sun Prairie township	488	488	479
Union township	403	308	349
McPherson County [32]	8,774	7,705	6,791
Carl township	156	182	156
Eureka city	1,308	1,200	961
Hillsview town [32]	101	-------	-------
Hillsview township [32]	322	336	250
Howard township	160	144	120
Koto township	194	154	198
Leola city	724	637	484
Leola township	168	147	99
Lincoln township	153	125	192
Spring township	157	157	93
Spring Creek township	327	268	253
Wachter township	178	165	155
Washington township	139	152	190
Weber township	137	139	98
Wetonka town	111	164	-------
Willow township	197	156	141
Township 125, range 69	108	100	18
Township 125, range 70	189	176	173
Township 125, range 71	268	245	285
Township 125, range 73	206	152	191
Township 126, range 69	207	160	137
Township 126, range 70	210	130	145
Township 126, range 71	191	178	163
Township 126, range 72	239	190	149
Township 126, range 73	206	214	253
Township 127, range 68	138	123	104
Township 127, range 69	205	176	168
Township 127, range 70	220	180	151
Township 127, range 71	206	215	207
Township 127, range 72	206	166	171
Township 127, tange 73	222	192	185
Township 128, range 68	136	102	88
Township 128, range 69	275	190	214
Township 128, range 70	233	202	191
Township 128, range 71	262	223	177
Township 128, range 72	255	265	231
Marshall County	9,540	[33] 9,596	[33] 8,021
Britton city	1,312	1,105	901
Buffalo township	285	285	270
Dayton township	198	194	139
Dumarce township	230	231	243
Eden town	150	209	-------
Eden township	319	259	432
Fort township	128	119	-------
Marshall County—Con.			
Hamilton township [33] (T. 126, R. 56)	165	-------	-------
Hickman township	288	242	257
La Belle township	543	548	464
Lake township [33]	183	477	-------
Lake City town [33]	162	-------	-------
Langford city	444	510	463
Lowell township	224	240	274
McKinley township	277	424	294
Miller township	286	272	338
Newark town	168	190	-------
Newark township	196	187	364
Newport township	253	287	292
Nordland township	171	224	220
Pleasant Valley township	274	238	231
Red Iron Lake township	249	281	222
Sisseton township	286	317	407
Stena township	188	171	183
Veblen city	520	530	173
Veblen township	588	545	504
Victor township	319	329	284
Waverly township	246	196	202
Weston township	315	316	304
White township	494	512	451
Township 127, range 56 (pt.)	79	-------	-------
Meade County [34]	11,482	9,367	12,640
Ash township	52	58	-------
Avance township	47	38	-------
Beaver Dam township (T. 11, R. 14)	69	58	-------
Boneita Springs township	148	-------	-------
Bueana Vista township	126	78	-------
Cedar township	74	77	-------
Clough township	109	-------	-------
Cooper township	61	63	-------
Cross S. township	280	201	-------
Eagle township	59	57	-------
Enterprise township (T. 10, R. 14)	66	64	-------
Faith city	607	575	-------
Faith township	125	70	-------
Golden township	115	168	-------
Harding township (T. 9, R. 15)	76	83	-------
Highland township	165	175	-------
Horse Butte township	78	71	-------
Howard township	62	73	-------
Lakeside township (parts of Ts. 2 and 3, Rs. 12 and 13)	211	-------	-------
Nine Mile township	186	148	-------
Pine township	85	64	-------
Red Owl township	121	102	-------
Royal township	67	46	-------
Soft Water township	47	43	-------
Stony Butte township	38	32	-------
Sturgis city	1,747	1,250	1,739
Sulphur township	38	56	-------
Tama township (T. 10, R. 13)	92	79	-------
Turtle Creek township	58	58	-------
Union township	70	63	-------
Upper Red Owl township	174	148	-------

[32] MCPHERSON.—County returned by civil and school townships in 1920. Hillsview town incorporated from part of Hillsview township in 1921.

[33] MARSHALL.—County totals for 1920 and 1910 include population (158 in 1920; 60 in 1910) of territory returned as unorganized in 1920; total for 1910 also includes population (49) of Fort Sisseton Military Reservation, taken to form part of Fort township between 1910 and 1920. Hamilton township organized from unorganized territory in 1920. Lake City town incorporated from part of Lake township in 1921.

[34] MEADE.—County returned largely by unorganized townships in 1920, but comparative figures are shown for equivalent areas.

Digitized by Google

TABLE A.—POPULATION OF COUNTIES AT MINOR CIVIL DIVISIONS: 1920, 1910, AND 1920=100 (Continued).

MINOR CIVIL DIVISION	1920	1910	1920	MINOR CIVIL DIVISION	1920	1910	1920
Brown County—Cont'd.				Brookings County—Cont'd.			
Township 124 North 64 West	31	17	.....	Township 110 North 51 West	18	.....	.....
Township 124 North 65 West	31	17	.....	Township 110 North 52 West	18	.....	.....
Township 124 North 66 West	31	17	.....	Township 110 North 53 West	18	.....	.....
Township 124 North 67 West	31	17	.....	Township 110 North 54 West	18	.....	.....
Township 124 North 68 West	31	17	.....	Brookings	5,146	4,104	1.254
Township 124 North 69 West	31	17	.....	Brule County	5,146	4,104	1.254
Township 124 North 70 West	31	17	.....	Ward Township 102 North 73 West	18	.....	.....
Township 124 North 71 West	31	17	.....	Ward Township 103 North 73 West	18	.....	.....
Township 124 North 72 West	31	17	.....	Ward Township 104 North 73 West	18	.....	.....
Township 124 North 73 West	31	17	.....	Ward Township 105 North 73 West	18	.....	.....
Township 125 North 64 West	31	17	.....	Ward Township 106 North 73 West	18	.....	.....
Township 125 North 65 West	31	17	.....	Ward Township 107 North 73 West	18	.....	.....
Township 125 North 66 West	31	17	.....	Ward Township 108 North 73 West	18	.....	.....
Township 125 North 67 West	31	17	.....	Ward Township 109 North 73 West	18	.....	.....
Township 125 North 68 West	31	17	.....	Ward Township 110 North 73 West	18	.....	.....
Township 125 North 69 West	31	17	.....	Ward Township 111 North 73 West	18	.....	.....
Township 125 North 70 West	31	17	.....	Ward Township 112 North 73 West	18	.....	.....
Township 125 North 71 West	31	17	.....	Ward Township 113 North 73 West	18	.....	.....
Township 125 North 72 West	31	17	.....	Ward Township 114 North 73 West	18	.....	.....
Township 125 North 73 West	31	17	.....	Ward Township 115 North 73 West	18	.....	.....
Brown County	31	17	.....	Ward Township 116 North 73 West	18	.....	.....
Buffalo County	31	17	.....	Ward Township 117 North 73 West	18	.....	.....
Ward Township 102 North 72 West	18	.....	.....	Ward Township 118 North 73 West	18	.....	.....
Ward Township 103 North 72 West	18	.....	.....	Ward Township 119 North 73 West	18	.....	.....
Ward Township 104 North 72 West	18	.....	.....	Ward Township 120 North 73 West	18	.....	.....
Ward Township 105 North 72 West	18	.....	.....	Ward Township 121 North 73 West	18	.....	.....
Ward Township 106 North 72 West	18	.....	.....	Ward Township 122 North 73 West	18	.....	.....
Ward Township 107 North 72 West	18	.....	.....	Ward Township 123 North 73 West	18	.....	.....
Ward Township 108 North 72 West	18	.....	.....	Ward Township 124 North 73 West	18	.....	.....
Ward Township 109 North 72 West	18	.....	.....	Ward Township 125 North 73 West	18	.....	.....
Ward Township 110 North 72 West	18	.....	.....	Brule County	18	.....	.....
Ward Township 111 North 72 West	18	.....	.....	Buffalo County	18	.....	.....
Ward Township 112 North 72 West	18	.....	.....	Ward Township 102 North 74 West	18	.....	.....
Ward Township 113 North 72 West	18	.....	.....	Ward Township 103 North 74 West	18	.....	.....
Ward Township 114 North 72 West	18	.....	.....	Ward Township 104 North 74 West	18	.....	.....
Ward Township 115 North 72 West	18	.....	.....	Ward Township 105 North 74 West	18	.....	.....
Ward Township 116 North 72 West	18	.....	.....	Ward Township 106 North 74 West	18	.....	.....
Ward Township 117 North 72 West	18	.....	.....	Ward Township 107 North 74 West	18	.....	.....
Ward Township 118 North 72 West	18	.....	.....	Ward Township 108 North 74 West	18	.....	.....
Ward Township 119 North 72 West	18	.....	.....	Ward Township 109 North 74 West	18	.....	.....
Ward Township 120 North 72 West	18	.....	.....	Ward Township 110 North 74 West	18	.....	.....
Ward Township 121 North 72 West	18	.....	.....	Ward Township 111 North 74 West	18	.....	.....
Ward Township 122 North 72 West	18	.....	.....	Ward Township 112 North 74 West	18	.....	.....
Ward Township 123 North 72 West	18	.....	.....	Ward Township 113 North 74 West	18	.....	.....
Ward Township 124 North 72 West	18	.....	.....	Ward Township 114 North 74 West	18	.....	.....
Ward Township 125 North 72 West	18	.....	.....	Ward Township 115 North 74 West	18	.....	.....
Brule County	18	.....	.....	Ward Township 116 North 74 West	18	.....	.....
Buffalo County	18	.....	.....	Ward Township 117 North 74 West	18	.....	.....
Ward Township 102 North 71 West	18	.....	.....	Ward Township 118 North 74 West	18	.....	.....
Ward Township 103 North 71 West	18	.....	.....	Ward Township 119 North 74 West	18	.....	.....
Ward Township 104 North 71 West	18	.....	.....	Ward Township 120 North 74 West	18	.....	.....
Ward Township 105 North 71 West	18	.....	.....	Ward Township 121 North 74 West	18	.....	.....
Ward Township 106 North 71 West	18	.....	.....	Ward Township 122 North 74 West	18	.....	.....
Ward Township 107 North 71 West	18	.....	.....	Ward Township 123 North 74 West	18	.....	.....
Ward Township 108 North 71 West	18	.....	.....	Ward Township 124 North 74 West	18	.....	.....
Ward Township 109 North 71 West	18	.....	.....	Ward Township 125 North 74 West	18	.....	.....
Ward Township 110 North 71 West	18	.....	.....	Brule County	18	.....	.....
Ward Township 111 North 71 West	18	.....	.....	Buffalo County	18	.....	.....
Ward Township 112 North 71 West	18	.....	.....	Ward Township 102 North 75 West	18	.....	.....
Ward Township 113 North 71 West	18	.....	.....	Ward Township 103 North 75 West	18	.....	.....
Ward Township 114 North 71 West	18	.....	.....	Ward Township 104 North 75 West	18	.....	.....
Ward Township 115 North 71 West	18	.....	.....	Ward Township 105 North 75 West	18	.....	.....
Ward Township 116 North 71 West	18	.....	.....	Ward Township 106 North 75 West	18	.....	.....
Ward Township 117 North 71 West	18	.....	.....	Ward Township 107 North 75 West	18	.....	.....
Ward Township 118 North 71 West	18	.....	.....	Ward Township 108 North 75 West	18	.....	.....
Ward Township 119 North 71 West	18	.....	.....	Ward Township 109 North 75 West	18	.....	.....
Ward Township 120 North 71 West	18	.....	.....	Ward Township 110 North 75 West	18	.....	.....
Ward Township 121 North 71 West	18	.....	.....	Ward Township 111 North 75 West	18	.....	.....
Ward Township 122 North 71 West	18	.....	.....	Ward Township 112 North 75 West	18	.....	.....
Ward Township 123 North 71 West	18	.....	.....	Ward Township 113 North 75 West	18	.....	.....
Ward Township 124 North 71 West	18	.....	.....	Ward Township 114 North 75 West	18	.....	.....
Ward Township 125 North 71 West	18	.....	.....	Ward Township 115 North 75 West	18	.....	.....
Brule County	18	.....	.....	Ward Township 116 North 75 West	18	.....	.....
Buffalo County	18	.....	.....	Ward Township 117 North 75 West	18	.....	.....
Ward Township 102 North 72 West	18	.....	.....	Ward Township 118 North 75 West	18	.....	.....
Ward Township 103 North 72 West	18	.....	.....	Ward Township 119 North 75 West	18	.....	.....
Ward Township 104 North 72 West	18	.....	.....	Ward Township 120 North 75 West	18	.....	.....
Ward Township 105 North 72 West	18	.....	.....	Ward Township 121 North 75 West	18	.....	.....
Ward Township 106 North 72 West	18	.....	.....	Ward Township 122 North 75 West	18	.....	.....
Ward Township 107 North 72 West	18	.....	.....	Ward Township 123 North 75 West	18	.....	.....
Ward Township 108 North 72 West	18	.....	.....	Ward Township 124 North 75 West	18	.....	.....
Ward Township 109 North 72 West	18	.....	.....	Ward Township 125 North 75 West	18	.....	.....
Ward Township 110 North 72 West	18	.....	.....	Brule County	18	.....	.....
Ward Township 111 North 72 West	18	.....	.....	Buffalo County	18	.....	.....
Ward Township 112 North 72 West	18	.....	.....	Ward Township 102 North 76 West	18	.....	.....
Ward Township 113 North 72 West	18	.....	.....	Ward Township 103 North 76 West	18	.....	.....
Ward Township 114 North 72 West	18	.....	.....	Ward Township 104 North 76 West	18	.....	.....
Ward Township 115 North 72 West	18	.....	.....	Ward Township 105 North 76 West	18	.....	.....
Ward Township 116 North 72 West	18	.....	.....	Ward Township 106 North 76 West	18	.....	.....
Ward Township 117 North 72 West	18	.....	.....	Ward Township 107 North 76 West	18	.....	.....
Ward Township 118 North 72 West	18	.....	.....	Ward Township 108 North 76 West	18	.....	.....
Ward Township 119 North 72 West	18	.....	.....	Ward Township 109 North 76 West	18	.....	.....
Ward Township 120 North 72 West	18	.....	.....	Ward Township 110 North 76 West	18	.....	.....
Ward Township 121 North 72 West	18	.....	.....	Ward Township 111 North 76 West	18	.....	.....
Ward Township 122 North 72 West	18	.....	.....	Ward Township 112 North 76 West	18	.....	.....
Ward Township 123 North 72 West	18	.....	.....	Ward Township 113 North 76 West	18	.....	.....
Ward Township 124 North 72 West	18	.....	.....	Ward Township 114 North 76 West	18	.....	.....
Ward Township 125 North 72 West	18	.....	.....	Ward Township 115 North 76 West	18	.....	.....
Brule County	18	.....	.....	Ward Township 116 North 76 West	18	.....	.....
Buffalo County	18	.....	.....	Ward Township 117 North 76 West	18	.....	.....
Ward Township 102 North 73 West	18	.....	.....	Ward Township 118 North 76 West	18	.....	.....
Ward Township 103 North 73 West	18	.....	.....	Ward Township 119 North 76 West	18	.....	.....
Ward Township 104 North 73 West	18	.....	.....	Ward Township 120 North 76 West	18	.....	.....
Ward Township 105 North 73 West	18	.....	.....	Ward Township 121 North 76 West	18	.....	.....
Ward Township 106 North 73 West	18	.....	.....	Ward Township 122 North 76 West	18	.....	.....
Ward Township 107 North 73 West	18	.....	.....	Ward Township 123 North 76 West	18	.....	.....
Ward Township 108 North 73 West	18	.....	.....	Ward Township 124 North 76 West	18	.....	.....
Ward Township 109 North 73 West	18	.....	.....	Ward Township 125 North 76 West	18	.....	.....
Ward Township 110 North 73 West	18	.....	.....	Brule County	18	.....	.....
Ward Township 111 North 73 West	18	.....	.....	Buffalo County	18	.....	.....
Ward Township 112 North 73 West	18	.....	.....	Ward Township 102 North 77 West	18	.....	.....
Ward Township 113 North 73 West	18	.....	.....	Ward Township 103 North 77 West	18	.....	.....
Ward Township 114 North 73 West	18	.....	.....	Ward Township 104 North 77 West	18	.....	.....
Ward Township 115 North 73 West	18	.....	.....	Ward Township 105 North 77 West	18	.....	.....
Ward Township 116 North 73 West	18	.....	.....	Ward Township 106 North 77 West	18	.....	.....
Ward Township 117 North 73 West	18	.....	.....	Ward Township 107 North 77 West	18	.....	.....
Ward Township 118 North 73 West	18	.....	.....	Ward Township 108 North 77 West	18	.....	.....
Ward Township 119 North 73 West	18	.....	.....	Ward Township 109 North 77 West	18	.....	.....
Ward Township 120 North 73 West	18	.....	.....	Ward Township 110 North 77 West	18	.....	.....
Ward Township 121 North 73 West	18	.....	.....	Ward Township 111 North 77 West	18	.....	.....
Ward Township 122 North 73 West	18	.....	.....	Ward Township 112 North 77 West	18	.....	.....
Ward Township 123 North 73 West	18	.....	.....	Ward Township 113 North 77 West	18	.....	.....
Ward Township 124 North 73 West	18	.....	.....	Ward Township 114 North 77 West	18	.....	.....
Ward Township 125 North 73 West	18	.....	.....	Ward Township 115 North 77 West	18	.....	.....
Brule County	18	.....	.....	Ward Township 116 North 77 West	18	.....	.....
Buffalo County	18	.....	.....	Ward Township 117 North 77 West	18	.....	.....
Ward Township 102 North 74 West	18	.....	.....	Ward Township 118 North 77 West	18	.....	.....
Ward Township 103 North 74 West	18	.....	.....	Ward Township 119 North 77 West	18	.....	.....
Ward Township 104 North 74 West	18	.....	.....	Ward Township 120 North 77 West	18	.....	.....
Ward Township 105 North 74 West	18	.....	.....	Ward Township 121 North 77 West	18	.....	.....
Ward Township 106 North 74 West	18	.....	.....	Ward Township 122 North 77 West	18	.....	.....
Ward Township 107 North 74 West	18	.....	.....	Ward Township 123 North 77 West	18	.....	.....
Ward Township 108 North 74 West	18	.....	.....	Ward Township 124 North 77 West	18	.....	.....
Ward Township 109 North 74 West	18	.....	.....	Ward Township 125 North 77 West	18	.....	.....
Ward Township 110 North 74 West	18	.....	.....	Brule County	18	.....	.....
Ward Township 111 North 74 West	18	.....	.....	Buffalo County	18	.....	.....
Ward Township 112 North 74 West	18	.....	.....	Ward Township 102 North 78 West	18	.....	.....
Ward Township 113 North 74 West	18	.....	.....	Ward Township 103 North 78 West	18	.....	.....
Ward Township 114 North 74 West	18	.....	.....	Ward Township 104 North 78 West	18	.....	.....
Ward Township 115 North 74 West	18	.....	.....	Ward Township 105 North 78 West	18	.....	.....
Ward Township 116 North 74 West	18	.....	.....	Ward Township 106 North 78 West	18	.....	.....
Ward Township 117 North 74 West	18	.....	.....	Ward Township 107 North 78 West	18	.....	.....
Ward Township 118 North 74 West	18	.....	.....	Ward Township 108 North 78 West	18	.....	.....
Ward Township 119 North 74 West	18	.....	.....	Ward Township 109 North 78 West	18	.....	.....
Ward Township 120 North 74 West	18	.....	.....	Ward Township 110 North 78 West	18	.....	.....
Ward Township 121 North 74 West	18	.....	.....	Ward Township 111 North 78 West	18	.....	.....
Ward Township 122 North 74 West	18	.....	.....	Ward Township 112 North 78 West	18	.....	.....
Ward Township 123 North 74 West	18	.....	.....	Ward Township 113 North 78 West	18	.....	.....
Ward Township 124 North 74 West	18	.....	.....	Ward Township 114 North 78 West	18	.....	.....
Ward Township 125 North 74 West	18	.....	.....	Ward Township 115 North 78 West	18	.....	.....
Brule County	18	.....	.....	Ward Township 116 North 78 West	18	.....	.....
Buffalo County	18	.....	.....	Ward Township 117 North 78 West	18	.....	.....
Ward Township 102 North 75 West	18	.....	.....	Ward Township 118 North 78 West	18	.....	.....
Ward Township 103 North 75 West	18	.....	.....	Ward Township 119 North 78 West	18	.....	.....
Ward Township 104 North 75 West	18	.....	.....	Ward Township 120 North 78 West	18	.....	.....
Ward Township 105 North 75 West	18	.....	.....	Ward Township 121 North 78 West	18	.....	.....
Ward Township 106 North 75 West	18	.....	.....	Ward Township 122 North 78 West	18	.....	.....
Ward Township 107 North 75 West	18	.....	.....	Ward Township 123 North 78 West	18	.....	.....
Ward Township 108 North 75 West	18	.....	.....	Ward Township 124 North 78 West	18	.....	.....
Ward Township 109 North 75 West	18	.....	.....	Ward Township 125 North 78 West	18	.....	.....
Ward Township 110 North 75 West	18	.....	.....	Brule County	18	.....	.....
Ward Township 111 North 75 West	18	.....	.....	Buffalo County	18	.....	.....
Ward Township 112 North 75 West	18	.....	.....	Ward Township 102 North 79 West	18	.....	.....
Ward Township 113 North 75 West	18	.....	.....	Ward Township 103 North 79 West	18	.....	.....
Ward Township 114 North 75 West	18	.....	.....	Ward Township 104 North 79 West	18	.....	.....
Ward Township 115 North 75 West	18	.....	.....	Ward Township 105 North 79 West	18	.....	.....
Ward Township 116 North 75 West	18	.....	.....	Ward Township 106 North 79 West	18	.....	.....
Ward Township 117 North 75 West	18	.....	.....	Ward Township 107 North 79 West	18	.....	.....
Ward Township 118 North 75 West	18	.....	.....	Ward Township 108 North 79 West	18	.....	.....
Ward Township 119 North 75 West	18	.....	.....	Ward Township 109 North 79 West	18	.....	.....
Ward Township 120 North 75 West	18	.....	.....	Ward Township 110 North 79 West	18	.....	.....
Ward Township 121 North 75 West	18	.....	.....	Ward Township 111 North 79 West	18	.....	.....
Ward Township 122 North 75 West	18	.....	.....	Ward Township 112 North 79 West	18	.....	.....
Ward Township 123 North 75 West	18	.....	.....	Ward Township 113 North 79 West	18	.....	.....
Ward Township 124 North 75 West	18	.....	.....	Ward Township 114 North 79 West	18	.....	.....
Ward Township 125 North 75 West	18	.....	.....	Ward Township 115 North 79 West	18	.....	.....
Brule County	18	.....	.....	Ward Township 116 North 79 West	18	.....	.....
Buffalo County	18	.....	.....	Ward Township 117 North 79 West	18	.....	.....
Ward Township 102 North 76 West	18	.....	.....	Ward Township 118 North 79 West	18	.....	.....
Ward Township 103 North 76 West	18	.....	.....	Ward Township 119 North 79 West	18	.....	.....
Ward Township 104 North 76 West	18	.....	.....	Ward Township 120 North 79 West	18	.....	.....
Ward Township 105 North 76 West	18	.....	.....	Ward Township 121 North 79 West	18	.....	.....
Ward Township 106 North 76 West	18	.....	.....	Ward Township 122 North 79 West	18	.....	.....
Ward Township 107 North 76 West	18	.....	.....	Ward Township 123 North 79 West	18	.....	.....
Ward Township 108 North 76 West	18	.....	.....	Ward Township 124 North 79 West	18	.....	.....
Ward Township 109 North 76 West	18	.....	.....	Ward Township 125 North 79 West	18	.....	.....
Ward Township 110 North 76 West	18	.....	.....	Brule County	18	.....	.....
Ward Township 111 North 76 West	18	.....	.....	Buffalo County	18	.....	.....
Ward Township 112 North 76 West	18	.....	.....	Ward Township 102 North 80 West	18	.....	.....
Ward Township 113 North 76 West	18	.....	.....	Ward Township 103 North 80 West	18	.....	.....
Ward Township 114 North 76 West	18	.....	.....	Ward Township 104 North 80 West	18	.....	.....
Ward Township 115 North 76 West	18	.....	.....	Ward Township 105 North 80 West	18	.....	.....
Ward Township 116 North 76 West	18	.....	.....	Ward Township 106 North 80 West	18	.....	.....
Ward Township 117 North 76 West	18	.....	.....	Ward Township 107 North 80 West	18	.....	.....
Ward Township 118 North 76 West	18	.....	.....	Ward Township 108 North 80 West	18	.....	.....
Ward Township 119 North 76 West	18	.....	.....	Ward Township 109 North 80 West	18	.....	.....
Ward Township 120 North 76 West	18	.....	.....	Ward Township 110 North 80 West	18	.....	.....
Ward Township 121 North 76 West	18	.....	.....	Ward Township 111 North 80 West	18	.....	.....
Ward Township 122 North 76 West	18	.....	.....	Ward Township 112 North 80 West	18	.....	.....
Ward Township 123 North 76 West	18	.....	.....	Ward Township 113 North 80 West	18	.....	.....
Ward Township 124 North 76 West	18	.....	.....	Ward Township 114 North 80 West	18	.....	.....
Ward Township 125 North 76 West	18	.....	.....	Ward Township 115 North 80 West	18	.....	.....
Brule County	18	.....	.....	Ward Township 116 North 80 West	18	.....	.....
Buffalo County	18	.....	.....	Ward Township 117 North 80 West	18	.....	.....
Ward Township 102 North 77 West	18	.....	.....	Ward Township 118 North 80 West	18	.....	.....
Ward Township 103 North 77 West	18	.....	.....	Ward Township 119 North 80 West	18	.....	.....
Ward Township 104 North 77 West	18	.....	.....	Ward Township 120 North 80 West	18	.....	.....
Ward Township 105 North 77 West	18	.....	.....	Ward Township 121 North 80 West	18	.....	.....
Ward Township 106 North 77 West	18	.....	.....	Ward Township 122 North 80 West	18	.....	.....
Ward Township 107 North 77 West	18	.....	.....	Ward Township 123 North 80 West	18	.....	.....
Ward Township 108 North 77 West	18	.....	.....	Ward Township 124 North 80 West	18	.....	.....
Ward Township 109 North 77 West	18	.....	.....	Ward Township 125 North 80 West	18	.....	.....
Ward Township 110 North 77 West	18	.....	.....	Brule County	18	.....	.....
Ward Township 111 North 77 West	18	.....	.....	Buffalo County	18	.....	.....
Ward Township 112 North 77 West	18	.....	.....	Ward Township 102 North 81 West	18	.....	.....
Ward Township 113 North 77 West	18	.....	.....	Ward Township 103 North 81 West	18	.....	.....
Ward Township 114 North 77 West	18	.....	.....	Ward Township 104 North 81 West	18	.....	.....
Ward Township 115 North 77 West	18	.....	.....	Ward Township 105 North 81 West	18	.....	.....
Ward Township 116 North 77 West	18	.....	.....	Ward Township 106 North 81 West	18	.....	.....
Ward Township 117 North 77 West	18	.....	.....	Ward Township 107 North 81 West	18	.....	.....
Ward Township 118 North 77 West	18	.....	.....	Ward Township 108 North 81 West	18	.....	.....
Ward Township 119 North 77 West	18	.....	.....	Ward Township 109 North 81 West	18	.....	.....
Ward Township 120 North 77 West	18	.....	.....	Ward Township 110 North 81 West	18	.....	.....
Ward Township 121 North 77 West	18	.....	.....	Ward Township 111 North 81 West	18	.....	.....
Ward Township 122 North 77 West	18	.....	.....	Ward Township 112 North 81 West	18	.....	.....
Ward Township 123 North 77 West	18	.....	.....	Ward Township 113 North 81 West	18	.....	.....
Ward Township 124 North 77 West	18	.....	.....	Ward Township 114 North 81 West	18	.....	.....
Ward Township 125 North 77 West	18	.....	.....	Ward Township 115 North 81 West	18	.....	.....
Brule County	18	.....	.....	Ward Township 116 North 81 West	18	.....	.....
Buffalo County	18	.....	.....	Ward Township 117 North 81 West	18	.....	.....
Ward Township 102 North 78 West	18	.....	.....	Ward Township 118 North 81 West	18	.....	.....
Ward Township 103 North 78 West	18	.....	.....	Ward Township 119 North 81 West	18	.....	.....
Ward Township 104 North 78 West	18	.....	.....	Ward Township 120 North 81 West	18	.....	.....
Ward Township 105 North 78 West	18	.....	.....	Ward Township 121 North 81 West	18	.....	.....
Ward Township 106 North 78 West	18	.....	.....	Ward Township 122 North 81 West	18	.....	.....
Ward Township 107 North 78 West	18	.....	.....	Ward Township 123 North 81 West	18	.....	.....
Ward Township 108 North 78 West	18	.....	.....	Ward Township 124 North 81 West	18	.....	.....
Ward Township 109 North 78 West	18	.....	.....	Ward Township 125 North 81 West	18	.....	.....
Ward Township 110 North 78 West	18	.....	.....	Brule County	18	.....	.....
Ward Township 111 North 78 West	18	.....	.....	Buffalo County	18	.....	.....
Ward Township 112 North 78 West	18	.....	.....	Ward Township 102 North 82 West	18	.....	.....
Ward Township 113 North 78 West	18	.....	.....	Ward Township 103 North 82 West	18	.....	.....
Ward Township 114 North 78 West	18	.....	.....	Ward Township 104 North 82 West	18	.....	.....
Ward Township 115 North 78 West	18	.....	.....	Ward Township 105 North 82 West	18	.....	.....
Ward Township 116 North 78 West	18	.....	.....	Ward Township 106 North 82 West	18	.....	.....
Ward Township 117 North 78 West	18	.....	.....	Ward Township 107 North 82 West	18	.....	.....
Ward Township 118 North 78 West	18	.....	.....	Ward Township 108 North 82 West	18	.....	.....
Ward Township 119 North 78 West	18	.....	.....	Ward Township 109 North 82 West	18	.....	.....
Ward Township 120 North 78 West	18	.....	.....	Ward Township 110 North 82 West	18	.....	.....
Ward Township 121 North 78 West	18	.....	.....	Ward Township 111 North 82 West	18	.....	.....
Ward Township 122 North 78 West	18	.....	.....	Ward Township 112 North 82 West	18	.....	.....
Ward Township 123 North 78 West	18	.....	.....	Ward Township 113 North 82 West	18	.....	.....
Ward Township 124 North 78 West	18	.....	.....	Ward Township 114 North 82 West	18	.....	.....
Ward Township 125 North 78 West	18	.....	.....	Ward Township 115 North 82 West	18	.....	.....
Brule County	18	.....	.....	Ward Township 116 North 82 West	18	.....	.....
Buffalo County	18	.....	.....	Ward Township 117 North 82 West	18	.....	.....
Ward Township 102 North 79 West	18	.....	.....	Ward Township 118 North 82 West	18	.....	.....
Ward Township 103 North 79 West	18	.....	.....	Ward Township 119 North 82 West	18	.....	.....
Ward Township 104 North 79 West	18	.....	.....	Ward Township 120 North 82 West	18	.....	.....
Ward Township 105 North 79 West	18	.....	.....	Ward Township 121 North 82 West	18	.....	.....
Ward Township 106 North 79 West	18	.....	.....	Ward Township 122 North 82 West	18	.....	.....
Ward Township 107 North 79 West	18	.....	.....	Ward Township 123 North 82 West	18	.....	.....
Ward Township 108 North 79 West	18	.....	.....	Ward Township 124 North 82 West	18	.....	.....
Ward Township 109 North 79 West	18	.....	.....	Ward Township 125 North 82 West	18	.....	.....
Ward Township 110 North 79 West	18	.....	.....	Brule County	18	.....	.....
Ward Township 111 North 79 West	18	.....	.....	Buffalo County	18	.....	.....
Ward Township 112 North 79 West	18	.....	.....	Ward Township 102 North 83 West	18	.....	.....
Ward Township 113 North 79 West	18	.....	.....	Ward Township 103 North 83 West	18	.....	.....
Ward Township 114 North 79 West	18	.....	.....	Ward Township 104 North 83 West	18	.....	.....
Ward Township 115 North 79 West	18	.....	.....	Ward Township 105 North 83 West	18	.....	.....
Ward Township 116 North 79 West	18	.....	.....	Ward Township 106 North 83 West	18	.....	.....
Ward Township 117 North 79 West	18	.....	.....	Ward Township 107 North 83 West	18	.....	.....
Ward Township 118 North 79 West	18	.....	.....	Ward Township 108 North 83 West	18	.....	.....
Ward Township 119 North 79 West	18	.....	.....	Ward Township 109 North 83 West	18	.....	.....
Ward Township 120 North 79 West	18	.....	.....	Ward Township 110 North 83 West	18	.....	.....
Ward Township 121 North 79 West	18	.....	.....	Ward Township 111 North 83 West	18	.....	.....
Ward Township 122 North 79 West	18	.....	.....	Ward Township 112 North 83 West	18	.....	.....
Ward Township 123 North 79 West	18	.....	.....	Ward Township 113 North 83 West	18	.....	.....
Ward Township 124 North 79 West	18	.....	.....	Ward Township 114 North 83 West	18	.....	.....
Ward Township 125 North 79 West	18	.....	.....	Ward Township 115 North 83 West	18	.....	.....
Brule County	18	.....	.....	Ward Township 116 North 83 West	18	.....	.....
Buffalo County	18	.....	.....	Ward Township 117 North 83 West	18	.....	.....
Ward Township 102 North 80 West	18	.....	.....	Ward Township 118 North 83 West	18	.....	.....
Ward Township 103 North 80 West	18	.....	.....	Ward Township 119 North 83 West	18	.....	.....
Ward Township 104 North 80 West	18	.....	.....	Ward Township 120 North 83 West	18	.....	.....
Ward Township 105 North 80 West	18	.....	.....	Ward Township 121 North 83 West	18	.....	.....
Ward Township 106 North 80 West	18	.....	.....	Ward Township 122 North 83 West	18	.....	.....
Ward Township 107 North 80 West	18	.....	.....	Ward Township 123 North 83 West	18	.....	.....
Ward Township 108 North 80 West	18	.....	.....	Ward Township 124 North 83 West	18	.....	.....
Ward Township 109 North 80 West	18	.....	.....	Ward Township 125 North 83 West	18	.....	.....
Ward Township 110 North 80 West	18	.....	.....	Brule County	18	.....	.....
Ward Township 111 North 80 West	18	.....	.....	Buffalo County	18	.....	.....
Ward Township 112 North 80 West	18	.....	.....	Ward Township 102 North 84 West	18	.....	.....
Ward Township 113 North 80 West	18	.....	.....	Ward Township 103 North 84 West	18	.....	.....
Ward Township 114 North 80 West	18	.....	.....	Ward Township 104 North 84 West	18	.....	.....
Ward Township 115 North 80 West	18	.....	.....	Ward Township 105 North 84 West	18	.....	.....
Ward Township 116 North 80 West	18	.....	.....	Ward Township 106 North 84 West	18	.....	.....
Ward Township 117 North 80 West	18	.....	.....	Ward Township 107 North 84 West	18	.....	.....
Ward Township 118 North 80 West	18	.....	.....	Ward Township 108 North 84 West	18	.....	.....
Ward Township 119 North 80 West	18	.....	.....	Ward Township 109 North 84 West	18	.....	.....

TABLE 4.—POPULATION OF COUNTIES BY MINOR CIVIL DIVISIONS: 1930, 1920, AND 1910—Continued

MINOR CIVIL DIVISION	1930	1920	1910
Miner County—Con.			
Clearwater township	400	429	425
Clinton township	561	526	410
Grafton township	334	302	315
Green Valley township	405	404	275
Henden township	403	419	464
Howard city	1,224	1,325	1,026
Howard township	393	402	396
Miner township	378	373	309
Redstone township	280	245	270
Rock Creek township	400	429	366
Roswell town	116	180	167
Roswell township	315	322	331
Vermillion township	386	393	361
Vilas town	106	144	157
Minnehaha County	50,872	42,490	[36]29,631
Baltic town	272	287	278
Benton township	690	665	566
Brandon township	742	704	628
Buffalo township	509	453	412
Burk township	534	509	503
Clear Lake township	435	396	363
Colton city	575	608	407
Dell Rapids city	1,657	1,677	1,367
Dell Rapids township	438	473	464
Edison township	523	520	492
Garretson city	655	715	668
Grand Meadow township	519	484	488
Hartford city	628	677	[illegible]
Hartford township	531	573	502
Highland township	337	359	366
Humboldt town	428	445	-------
Humboldt township	449	468	762
Logan township	515	494	426
Lyons township	630	624	599
Mapleton township	618	586	539
Palisade township	313	274	301
Red Rock township	341	365	323
Sherman town	192	206	138
Sioux Falls city [36]	33,362	25,202	14,094
Sioux Falls township [36]	602	612	301
South Sioux Falls town	306	195	132
Split Rock township [36]	524	556	462
Sverdrup township	605	612	576
Taopi township	622	651	574
Valley Springs town	393	374	331
Valley Springs township	383	351	345
Wall Lake township	508	521	481
Wayne township	524	447	403
Wellington township	422	407	424
Moody County	9,603	9,742	8,695
Alliance township	266	256	278
Blinsmon township	572	519	438
Clare township	435	401	372
Colman city	488	535	3[illegible]
Colman township	421	432	416
Egan city	419	569	516
Egan township	387	350	328
Enterprise township	486	450	617
Flandreau city	1,934	1,929	1,484
Flandreau township	544	564	520
Fremont township	407	445	408
Grovena township	419	370	413
Jefferson township	412	424	434
Lone Rock township	251	254	281
Lynn township	525	528	519
Riverview township	468	500	449
Spring Creek township	335	343	334
Trent town	256	295	-------
Union township	236	199	218
Moody County—Con.			
Ward town	90	118	72
Ward township	252	261	236
Pennington County [37]	20,079	12,720	12,453
Ash township (T. 3 N., R. 16)	127	-------	91
Castle Butte township (T. 3 S., R. 17 and frac. T. 4 S., R. 17)	64	47	136
Cedar Butte township (T. 2 N., R. 15)	128	95	155
Cheyenne township (parts Ts. 5 and 6 N., R. 16)	52	-------	114
Conata township (Ts. 2 and 3 S., R. 16, and frac. T. 4 S., R. 16)	173	-------	-------
Crooked Creek township (frac. T. 1 S., Rs. 14 and 15)	116	-------	229
Fairview township (frac. T. 1 S., R. 16)	30	-------	116
Flat Butte township (T. 2 S., R. 17)	83	-------	190
Huron township (T. 2 N., R. 16)	140	113	144
Imlay township (T. 3 S., R. 15, and frac. T. 4 S., Rs. 14 and 15)	87	-------	174
Lake Creek township (T. 1 N., R. 17)	144	112	145
Lake Flat township (T. 1 N., R. 15)	149	152	139
Lake Hill township (T. 1 N., R. 16)	135	109	182
New Underwood town	311	164	134
Owanka township (T. 1 N., R. 13)	218	-------	-------
Peno township (T. 2 N., R. 17)	107	111	157
Quinn town [37]	141	-------	-------
Quinn township (frac. T. 1 S., R. 17)	97	-------	291
Rainy Creek township (T. 4 N., R. 16)	145	-------	192
Rapid City	10,404	5,777	3,854
Rapid Valley township (T. 1 N., Rs. 8 and 9)	392	-------	233
Scenic township (Ts. 2 and 3 S., Rs. 13 and 14)	422	-------	316
Spring Creek township (frac. T. 1 S., R. 8 and frac. T. 2 S., Rs. 8 and 9)	213	141	150
Sunnyside township (part T. 3 N., Rs. 14 and 15)	52	-------	60
Underwood township (T. 1 N., R. 11, and part T. 2 N., R. 11)	262	-------	135
Wall town	326	224	167
Wasta township (T. 1 N., R. 14)	327	-------	-------
Township 1 north, range 1	5	-------	-------
Township 1 north, range 2	27	-------	-------
Township 1 north, range 3	83	-------	-------
Township 1 north, range 4	81	-------	-------
Township 1 north, range 5	133	-------	-------
Township 1 north, range 6	108	-------	-------
Township 1 north, range 7	555	-------	223
Township 1 north, range 10	91	-------	100
Township 1 north, range 12	68	-------	67
Township 2 north, range 3 (pt.)	58	-------	-------

[36] MINNEHAHA.—Total for 1910 includes population (268) of East Sioux Falls city, reverted to Split Rock township between 1910 and 1920. Parts of Sioux Falls township annexed to Sioux Falls city in 1923, 1924, and 1928, and part of Sioux Falls city annexed to Sioux Falls township in 1928.

[37] PENNINGTON.—County returned by election precincts in 1920, and by civil townships and election precincts in 1910; comparisons of population made wherever possible. Quinn town incorporated in 1920.

Digitized by Google

TABLE A.—POPULATION OF COUNTIES AND MINOR CIVIL DIVISIONS 1936, 1939, AND 1939—Continued

MINOR CIVIL DIVISIONS	1936	1939	1939
Provincia Sassari—Cont.			
Ittiri (cont.): Ittiri (cont.)	10		
Ittiri (cont.): Mamuntanas	1		
Ittiri (cont.): Monteleone Rocca Doria	1		
Ittiri (cont.): Pozzomaggiore	1		
Ittiri (cont.): Sassari	1		
Ittiri (cont.): Tottubo	1		
Ittiri (cont.): Villanova Monteleone	1	1,004	1,004
Jerzu (cont.): Jerzu (cont.)	1		
Jerzu (cont.): Lanusei	1		
Jerzu (cont.): Tertenia	1	1,000	1,000
Lanusei (cont.): Lanusei (cont.)	1		
Lanusei (cont.): Tertenia	1		
Lanusei (cont.): Villagrande Strisaili	1	1,000	1,000
Macomer (cont.): Macomer (cont.)	1		
Macomer (cont.): Sindia	1		
Macomer (cont.): Tadasuni	1	1,000	1,000
Nuoro (cont.): Nuoro (cont.)	1		
Nuoro (cont.): Oliena	1		
Nuoro (cont.): Orgosolo	1		
Nuoro (cont.): Orotelli	1		
Nuoro (cont.): Sarule	1		
Nuoro (cont.): Silanus	1		
Nuoro (cont.): Sorgono	1		
Nuoro (cont.): Tonara	1		
Nuoro (cont.): Torpè	1		
Nuoro (cont.): Villagrande Strisaili	1	1,000	1,000
Ozieri (cont.): Ozieri (cont.)	1		
Ozieri (cont.): Pattada	1		
Ozieri (cont.): Tula	1		
Ozieri (cont.): Villanova Monteleone	1	1,000	1,000
Sassari (cont.): Sassari (cont.)	1		
Sassari (cont.): Alghero	1		
Sassari (cont.): Ittiri	1		
Sassari (cont.): Porto Torres	1		
Sassari (cont.): Sorso	1		
Sassari (cont.): Tottubo	1		
Sassari (cont.): Villanova Monteleone	1	1,000	1,000
Tempio (cont.): Tempio (cont.)	1		
Tempio (cont.): Aggius	1		
Tempio (cont.): Aglientu	1		
Tempio (cont.): Arzachena	1		
Tempio (cont.): Bortigiadas	1		
Tempio (cont.): Calangianus	1		
Tempio (cont.): Luogosanto	1		
Tempio (cont.): Luras	1		
Tempio (cont.): Olbia	1		
Tempio (cont.): Palau	1		
Tempio (cont.): Sant'Antonio di Gallura	1		
Tempio (cont.): Santa Teresa di Gallura	1		
Tempio (cont.): Tempio	1		
Tempio (cont.): Trinità d'Agultu	1		
Tempio (cont.): Vignola	1	1,000	1,000
Provincia Cagliari			
Cagliari (cont.): Cagliari (cont.)	1		
Cagliari (cont.): Assemini	1		
Cagliari (cont.): Decimomannu	1		
Cagliari (cont.): Elmas	1		
Cagliari (cont.): Monserrato	1		
Cagliari (cont.): Pula	1		
Cagliari (cont.): Quartu Sant'Elena	1		
Cagliari (cont.): Sarroch	1		
Cagliari (cont.): Villa San Pietro	1		
Cagliari (cont.): Villa Speciosa	1	1,000	1,000
Iglesias (cont.): Iglesias (cont.)	1		
Iglesias (cont.): Carbonia	1		
Iglesias (cont.): Fluminimaggiore	1		
Iglesias (cont.): Gonnesa	1		
Iglesias (cont.): Musei	1		
Iglesias (cont.): Nuxis	1		
Iglesias (cont.): Perdaxius	1		
Iglesias (cont.): Villamassargia	1		
Iglesias (cont.): Villaperuccio	1		
Iglesias (cont.): Vallermosa	1	1,000	1,000
Lanusei (cont.): Lanusei (cont.)	1		
Lanusei (cont.): Tertenia	1		
Lanusei (cont.): Villagrande Strisaili	1	1,000	1,000
Macomer (cont.): Macomer (cont.)	1		
Macomer (cont.): Sindia	1		
Macomer (cont.): Tadasuni	1	1,000	1,000
Nuoro (cont.): Nuoro (cont.)	1		
Nuoro (cont.): Oliena	1		
Nuoro (cont.): Orgosolo	1		
Nuoro (cont.): Orotelli	1		
Nuoro (cont.): Sarule	1		
Nuoro (cont.): Silanus	1		
Nuoro (cont.): Sorgono	1		
Nuoro (cont.): Tonara	1		
Nuoro (cont.): Torpè	1		
Nuoro (cont.): Villagrande Strisaili	1	1,000	1,000
Ozieri (cont.): Ozieri (cont.)	1		
Ozieri (cont.): Pattada	1		
Ozieri (cont.): Tula	1		
Ozieri (cont.): Villanova Monteleone	1	1,000	1,000
Sassari (cont.): Sassari (cont.)	1		
Sassari (cont.): Alghero	1		
Sassari (cont.): Ittiri	1		
Sassari (cont.): Porto Torres	1		
Sassari (cont.): Sorso	1		
Sassari (cont.): Tottubo	1		
Sassari (cont.): Villanova Monteleone	1	1,000	1,000
Tempio (cont.): Tempio (cont.)	1		
Tempio (cont.): Aggius	1		
Tempio (cont.): Aglientu	1		
Tempio (cont.): Arzachena	1		
Tempio (cont.): Bortigiadas	1		
Tempio (cont.): Calangianus	1		
Tempio (cont.): Luogosanto	1		
Tempio (cont.): Luras	1		
Tempio (cont.): Olbia	1		
Tempio (cont.): Palau	1		
Tempio (cont.): Sant'Antonio di Gallura	1		
Tempio (cont.): Santa Teresa di Gallura	1		
Tempio (cont.): Tempio	1		
Tempio (cont.): Trinità d'Agultu	1		
Tempio (cont.): Vignola	1	1,000	1,000
Provincia Cagliari			
Cagliari (cont.): Cagliari (cont.)	1		
Cagliari (cont.): Assemini	1		
Cagliari (cont.): Decimomannu	1		
Cagliari (cont.): Elmas	1		
Cagliari (cont.): Monserrato	1		
Cagliari (cont.): Pula	1		
Cagliari (cont.): Quartu Sant'Elena	1		
Cagliari (cont.): Sarroch	1		
Cagliari (cont.): Villa San Pietro	1		
Cagliari (cont.): Villa Speciosa	1	1,000	1,000
Iglesias (cont.): Iglesias (cont.)	1		
Iglesias (cont.): Carbonia	1		
Iglesias (cont.): Fluminimaggiore	1		
Iglesias (cont.): Gonnesa	1		
Iglesias (cont.): Musei	1		
Iglesias (cont.): Nuxis	1		
Iglesias (cont.): Perdaxius	1		
Iglesias (cont.): Villamassargia	1		
Iglesias (cont.): Villaperuccio	1		
Iglesias (cont.): Vallermosa	1	1,000	1,000
Lanusei (cont.): Lanusei (cont.)	1		
Lanusei (cont.): Tertenia	1		
Lanusei (cont.): Villagrande Strisaili	1	1,000	1,000
Macomer (cont.): Macomer (cont.)	1		
Macomer (cont.): Sindia	1		
Macomer (cont.): Tadasuni	1	1,000	1,000
Nuoro (cont.): Nuoro (cont.)	1		
Nuoro (cont.): Oliena	1		
Nuoro (cont.): Orgosolo	1		
Nuoro (cont.): Orotelli	1		
Nuoro (cont.): Sarule	1		
Nuoro (cont.): Silanus	1		
Nuoro (cont.): Sorgono	1		
Nuoro (cont.): Tonara	1		
Nuoro (cont.): Torpè	1		
Nuoro (cont.): Villagrande Strisaili	1	1,000	1,000
Ozieri (cont.): Ozieri (cont.)	1		
Ozieri (cont.): Pattada	1		
Ozieri (cont.): Tula	1		
Ozieri (cont.): Villanova Monteleone	1	1,000	1,000
Sassari (cont.): Sassari (cont.)	1		
Sassari (cont.): Alghero	1		
Sassari (cont.): Ittiri	1		
Sassari (cont.): Porto Torres	1		
Sassari (cont.): Sorso	1		
Sassari (cont.): Tottubo	1		
Sassari (cont.): Villanova Monteleone	1	1,000	1,000
Tempio (cont.): Tempio (cont.)	1		
Tempio (cont.): Aggius	1		
Tempio (cont.): Aglientu	1		
Tempio (cont.): Arzachena	1		
Tempio (cont.): Bortigiadas	1		
Tempio (cont.): Calangianus	1		
Tempio (cont.): Luogosanto	1		
Tempio (cont.): Luras	1		
Tempio (cont.): Olbia	1		
Tempio (cont.): Palau	1		
Tempio (cont.): Sant'Antonio di Gallura	1		
Tempio (cont.): Santa Teresa di Gallura	1		
Tempio (cont.): Tempio	1		
Tempio (cont.): Trinità d'Agultu	1		
Tempio (cont.): Vignola	1	1,000	1,000

Note: Minor civil divisions, for which no data are given, are included in adjacent units, indicated by the same number.

Source: Istituto Centrale di Statistica, Popolazione dei Comuni, 1936, 1939, 1939, Rome, 1940.

Digitized by Google

TABLE 4.—POPULATION OF COUNTIES BY MINOR CIVIL DIVISIONS: 1930, 1920, AND 1910—Continued

MINOR CIVIL DIVISION	1930	1920	1910
Potter County—Contd.			
Township 117, range 76	180	127	149
Township 117, range 76	182	113	118
Township 117, range 77	208	117	124
Township 117, range 78	62	53	66
Fractional T. 117, R. 79	5	-------	-------
Township 118, range 73	102	100	27
Township 118, range 75	174	145	175
Township 118, range 76	162	102	97
Township 118, range 77	122	89	96
Fractional T. 118, R. 78	129	-------	-------
Fractional T. 118, R. 79	10	-------	-------
Township 119, range 73	161	158	126
Township 119, range 74	160	142	148
Township 119, range 75	212	189	169
Township 119, range 76	137	139	127
Township 119, range 77	77	79	84
Fractional T. 119, R. 78	30	-------	-------
Township 120, range 73	220	77	246
Township 120, range 74	209	150	140
Township 120, range 75	181	201	202
Township 120, range 76	140	115	127
Township 120, range 77	75	67	110
Fractional T. 120, R. 78	21	15	-------
Roberts County	15,782	16,514	[40]14,897
Agency township	412	407	368
Alto township	217	206	204
Becker township	327	290	273
Bossko township	343	363	334
Bryant township	233	266	227
Claire City town	193	213	-------
Corona town [40]	152	-------	-------
Dry Wood Lake township	247	209	293
Easter township	382	347	312
Enterprise township	410	454	472
Garfield township [40]	431	630	579
Geneseo township	378	390	341
Goodwill township	426	484	421
Grant township	332	398	400
Harmon township	593	695	642
Hart township	395	461	478
Lake township	408	413	322
Lawrence township	251	254	282
Lee township	311	310	294
Lien township	570	654	670
Lockwood township	212	224	172
Long Hollow township	467	398	372
Minnesota township	548	618	630
New Effington town	337	305	-------
Norway township	517	555	598
One Road township	377	399	361
Ortley town	157	187	192
Ortley township	279	315	300
Peever city	265	386	259
Rosholt town	327	301	-------
Sisseton city	1,569	1,431	1,397
Sisseton township	348	325	349
Springdale township	385	307	323
Spring Grove township	347	237	337
Summit town	431	356	545
Summit township	310	357	333
Victor township	513	553	501
White Rock town	281	353	308
White Rock township	545	528	525
Wilmot city	566	617	427
Sanborn County	7,326	7,877	6,807
Afton township	264	283	235
Artesian city	556	689	583
Benedict township	230	301	257
Sanborn County—Contd.			
Butler township	404	411	442
Diana township	314	329	293
Elliott township	380	333	332
Floyd township	300	293	190
Jackson township	200	269	197
Letcher town	414	454	402
Letcher township	390	376	367
Logan township	473	483	299
Oneida township	202	247	215
Ravenna township	279	282	298
Silver Creek township	318	337	281
Twin Lake township	341	376	295
Union township	342	316	290
Warren township	268	304	272
Woonsocket city	1,108	1,368	1,027
Woonsocket township	423	426	363
Shannon County [41]	4,058	3,003	([41])
Fractional T. 35, R. 41	53	13	-------
Fractional T. 35, R. 42	48	32	-------
Fractional T. 35, R. 43	47	56	-------
Fractional T. 35, R. 44	91	47	-------
Fractional T. 35, R. 45	621	250	-------
Fractional T. 35, R. 47	45	5	-------
Township 36, range 41	298	48	-------
Township 36, range 42	149	47	-------
Township 36, range 43	162	73	-------
Township 36, range 44	89	53	-------
Township 36, range 45	344	95	-------
Township 36, range 46	62	20	-------
Township 36, range 47	148	48	-------
Fractional T. 36, R. 48	10	16	-------
Township 37, range 41	127	50	-------
Township 37, range 42	88	50	-------
Township 37, range 43	269	90	-------
Township 37, range 44	57	50	-------
Township 37, range 45	140	48	-------
Township 37, range 46	323	327	-------
Township 37, range 47	8	36	-------
Fractional T. 37, R. 48	38	18	-------
Township 38, range 41	59	39	-------
Township 38, range 42	311	134	-------
Township 38, range 43	13	42	-------
Township 38, range 44	273	125	-------
Township 38, range 45	-------	48	-------
Township 38, range 46	96	53	-------
Township 38, range 47	140	100	-------
Spink County	15,304	15,768	15,981
Antelope township	281	259	220
Ashton city	314	372	430
Athol township	436	300	565
Belle Plaine township	196	201	193
Belmont township	292	241	252
Benton township	225	217	238
Beotia township	219	196	270
Brentford town	174	132	-------
Buffalo township	225	196	184
Capitola township	181	189	206
Clifton township	254	235	293
Conde city	431	544	592
Conde township	159	177	215
Cornwall township	157	182	150
Crandon township	309	384	290
Doland city	538	667	581
Exline township	229	229	195
Frankfort city	367	438	468
Frankfort township	218	223	252
Garfield township	248	272	197
Great Bend township	192	191	223

[40] ROBERTS.—County total for 1910 includes population (46) of Effington town, returned as independent. Corona town incorporated from part of Garfield township in 1920.

[41] SHANNON.—County unorganized; attached to Fall River County for judicial purposes. Population for 1910 not returned separately; within the limits of Pine Ridge Indian Reservation.

Digitized by Google

TABLE 4.—POPULATION OF COUNTIES BY MINOR CIVIL DIVISIONS: 1930, 1920, AND 1910—Continued

MINOR CIVIL DIVISION	1930	1920	1910
Spink County—Con.			
Groveland township	162	147	171
Harmony township	220	218	239
Harrison township	169	169	213
Jefferson township	237	267	381
Lake township	230	203	189
La Prairie township	281	276	442
Lincoln township	200	182	276
Lodi township	276	255	259
Mellette city	363	507	472
Mellette township	434	448	494
Northville city	260	372	392
Northville township	524	529	668
Olean township	212	203	196
Prairie Center township	217	204	205
Redfield city	2,664	2,755	2,856
Redfield township	874	722	430
Richfield township	194	197	170
Spring township	159	167	172
Sumner township	153	206	182
Tetonka township	287	375	307
Three Rivers township	235	260	214
Tulare town	305	324	-------
Tulare township	234	246	383
Turton town	323	243	240
Turton township	222	240	262
Union township	224	208	214
Stanley County [43]	2,381	[43] 2,908	[43] 14,975
Adams township	31	63	145
Antelope township	115	116	192
Brush Creek township	37	42	104
Fort Pierre city	683	805	792
Gas Belt township	77	65	123
Hayes township	75	78	157
Meers township	27	29	109
Plum Creek township	70	115	198
Riffle township	62	87	97
Rolling Green township	56	53	140
Sansarc township	59	72	100
Shaner township	35	29	109
Twin Butte township	23	30	54
War Creek township	14	42	86
Wendte township	51	93	99
Willow Creek Butte township	30	38	134
Township 3, range 28	40	38	63
Township 4, range 26	19	32	64
Township 4, range 28	26	51	99
Township 4, range 29	18	6	63
Township 4, range 30	36	29	65
Fractional T. 4, R. 31	27	20	89
Fractional T. 4, R. 32	9	22	48
Fractional T. 4, R. 33	29	29	5
Fractional T. 4, R. 34 (pt.)	-------	25	6
Township 5, range 25	38	42	135
Township 5, range 30	34	32	74
Fractional T. 5, R. 31	31	56	65
Township 6, range 26	70	36	200
Township 6, range 27	26	31	112
Fractional T. 6, R. 29	47	64	84
Fractional T. 6, R. 30	-------	4	2
Fractional T. 6, R. 31	6	6	7
Township 7, range 25	31	81	20
Township 7, range 26	43	60	14
Township 7, range 27	12	40	111
Township 7, range 28	7	19	39
Fractional T. 7, R. 29	7	16	20
Fractional T. 7, R. 30	4	4	1
Township 8, range 25	20	34	4
Township 8, range 26	14	13	17
Stanley County—Con.			
Township 8, range 27	7	19	61
Township 8, range 28	16	31	67
Fractional T. 8, R. 29	10	17	14
Township 9, range 25 (pt.)	34	37	6
Township 9, range 26 (pt.)	10	28	40
Township 9, range 27 (pt.)	92	72	56
Fractional T. 9, R. 28 (pt.)	31	43	34
Fractional T. 9, R. 29	7	19	38
Fractional T. 109, R. 76	107	-------	-------
Fractional T. 109, R. 77 (pt.)	26	-------	-------
Fractional T. 110, R. 78	2	-------	-------
Sully County [44]	3,852	2,831	2,462
Agar town [44]	200	-------	-------
Elk township	181	108	79
Goodwater township	91	59	83
Iowa township	85	28	33
Milford township [44]	136	213	114
Onida city	636	455	319
Onida township	136	73	95
Pearl township	94	71	76
Township 113, range 75	135	87	91
Township 113, range 76	158	123	113
Township 113, range 77	155	122	134
Township 113, range 80	60	-------	-------
Fractional T. 113, R. 81	11	-------	-------
Township 114, range 74	76	66	79
Township 114, range 75	148	70	42
Township 114, range 76	138	94	72
Township 114, range 78	86	78	56
Township 114, range 79 [44]	143	82	75
Township 114, range 80	84	-------	-------
Fractional T. 114, R. 81	32	-------	-------
Township 115, range 74	26	84	25
Township 115, range 75	86	67	52
Township 115, range 76	124	93	77
Township 115, range 77	123	110	141
Township 115, range 78	71	55	59
Fractional T. 115, R. 80	74	-------	-------
Fractional T. 115, R. 81	17	-------	-------
Fractional T. 115, R. 82	37	-------	-------
Township 116, range 74	117	98	71
Township 116, range 75	87	52	45
Township 116, range 76	88	89	65
Township 116, range 78	176	140	80
Fractional T. 116, R. 79	91	-------	-------
Todd County [44]	5,898	2,784	2,164
Fractional T. 35, R. 25	15	-------	-------
Fractional T. 35, R. 26	64	-------	-------
Fractional T. 35, R. 27	49	-------	-------
Fractional T. 35, R. 28	39	-------	-------
Fractional T. 35, R. 29	158	-------	-------
Fractional T. 35, R. 30	88	-------	-------
Fractional T. 35, R. 31	38	-------	-------
Fractional T. 35, R. 32	11	-------	-------
Fractional T. 35, R. 33 (pt.)	6	2	-------
Township 36, range 25	62	-------	-------
Township 36, range 26	59	-------	-------
Township 36, range 27	62	-------	-------
Township 36, range 28	100	-------	-------
Township 36, range 29	240	-------	-------
Township 36, range 30	224	-------	-------
Township 36, range 31	182	-------	-------
Township 36, range 32	145	-------	-------
Township 36, range 33 (pt.)	3	9	-------
Township 37, range 25	61	-------	-------

[43] STANLEY.—County returned by civil and school townships and unorganized territory in 1920. County totals include population (95 in 1920; 72 in 1910) of part of Lower Brule Indian Reservation, returned independently. Total for 1910 also includes population (10,541) of territory taken to form Haakon and Jackson Counties in 1915.

[44] SULLY.—County returned by civil and school townships in 1920; comparisons of population made wherever possible. Agar town incorporated from part of Milford township in 1925. Township 114, range 79, returned in 1920 as Okobojo township; organization abolished in 1925.

[44] TODD.—County unorganized; attached to Tripp County for judicial purposes. Comprised part of Rosebud Indian Reservation in 1920 and 1910; comparisons of population made wherever possible.

Digitized by Google

TABLE 4.—POPULATION OF COUNTIES BY MINOR CIVIL DIVISIONS: 1930, 1920, AND 1910—Continued

MINOR CIVIL DIVISION	1930	1920	1910
Todd County—Contd.			
Township 37, range 26	45	.....	.....
Township 37, range 27	65	.....	.....
Township 37, range 28	149	.....	.....
Township 37, range 29	125	.....	.....
Township 37, range 30	468	.....	.....
Fractional T. 37, R. 31	114	.....	.....
Township 37, range 32	32	.....	.....
Township 37, range 33 (pt.)	60	48	.....
Township 38, range 25	30	.....	.....
Township 38, range 26	107	.....	.....
Township 38, range 27	164	.....	.....
Township 38, range 28	233	.....	.....
Township 38, range 29	84	.....	.....
Township 38, range 30	387	.....	.....
Fractional T. 38, R. 31	111	.....	.....
Township 38, range 32	310	.....	.....
Township 38, range 33 (pt.)	42	54	.....
Township 39, range 25	100	.....	.....
Township 39, range 26	363	.....	.....
Township 39, range 27	82	.....	.....
Township 39, range 28	328	.....	.....
Township 39, range 29	170	.....	.....
Township 39, range 30	124	.....	.....
Fractional T. 39, R. 31	306	.....	.....
Township 39, range 32	238	.....	.....
Township 39, range 33 (pt.)	55	[illegible]	.....
Tripp County [45]	12,712	11,970	8,323
Banner township	133	155	.....
Beaver Creek township	134	107	.....
Black township [46]	195	122	.....
Bull Creek township	188	147	.....
Carter town	89	105	.....
Carter township	133	113	.....
Colome city	599	568	.....
Colome township	284	524	.....
Condon township	194	140	.....
Curlew township	197	191	.....
Dog Ear township	208	250	.....
Elliston township	193	90	.....
Greenwood township	123	164	.....
Huggins township	203	192	.....
Ideal township	267	260	.....
Irwin township	156	33	.....
Jordan township	163	149	.....
Keya Paha township	224	264	.....
King township	213	213	.....
Lake township	318	339	.....
Lamro township	225	164	.....
Lincoln township	236	254	.....
Lone Star township [46]	113	106	.....
Lone Tree township	159	160	.....
McNeely township	300	359	.....
Millboro township	246	236	.....
Pahapesto township [46]	105	101	.....
Plainview township	270	205	.....
Pleasant Valley township	167	135	.....
Pleasant View township	302	320	.....
Progressive township	138	111	.....
Rames township	266	245	.....
Rosedale township	219	192	.....
Roseland township	216	250	.....
Star Prairie township	208	222	.....
Star Valley township	124	130	.....
Stewart township	340	406	.....
Sully township	178	102	.....
Taylor township	150	154	.....
Valley township	204	211	.....
Willow Creek township	256	256	.....
Tripp County—Contd.			
Wilson township	333	351	.....
Winner city	2,220	2,000	.....
Witten town	307	204	.....
Witten township	109	77	.....
Wortman township	239	184	.....
Wright township	176	137	.....
Fractional T. 96, R. 79	189	141	.....
Township 98, range 77	235	210	.....
Fractional T. 100, R. 76	147	121	.....
Township 103, range 74 (pt.) [46]	42	100	.....
Township 103, range 75 (pt.) [46]	19		
Turner County	14,891	14,871	13,840
Brotherfield township	388	445	404
Centerville city	1,169	1,104	971
Centerville township	555	552	623
Chancellor town	267	280	160
Childstown township	531	519	507
Daneville township	617	604	605
Davis town	209	245	164
Dolton town	124	147	147
Dolton township	424	477	466
Germantown township	550	569	599
Home township	400	384	375
Hurley city	586	586	506
Hurley township	459	451	440
Irene town, in Turner Co.	244	240	142
In Clay Co.	*222*	*188*	*121*
In Yankton Co.	*25*	*18*	.....
Total	*491*	*446*	*263*
Marion city	704	535	462
Marion township	457	503	473
Middleton township	582	542	558
Monroe town	221	217	169
Monroe township	447	452	438
Norway township	506	558	539
Parker city	1,229	1,288	1,224
Parker township	535	547	541
Rosefield township	521	585	548
Salem township	629	589	598
Spring Valley township	674	632	574
Swan Lake township	557	597	568
Turner township	587	605	629
Viborg city	719	618	410
Union County	11,480	11,099	10,676
Alcester city	460	492	409
Alcester township	770	722	645
Beresford city, in Union Co.	1,148	1,186	885
In Lincoln Co.	*312*	*333*	*232*
Total	*1,460*	*1,519*	*1,117*
Big Sioux township	665	198	286
Big Springs township	602	707	710
Brule township	536	485	547
Civil Bend township	431	477	593
Elk Point city	1,294	1,470	1,200
Elk Point township	739	660	835
Emmet township	750	793	720
Jefferson town	426	550	407
Jefferson township	656	375	485
Prairie township	510	523	554
Sioux Valley township	702	749	695
Spink township	644	669	722
Virginia township	659	603	582
Township 92, range 49 (pt.) [46]	488	440	401

[45] TRIPP.—County returned by civil townships and voting precincts in 1920. Township 103, ranges 74 and 75 returned as Gassmann precinct in 1920. Black, Lone Star, and Pahapesto precincts organized as civil townships since 1920.

[46] UNION.—Township 92, range 49 (part), returned as Richland township (school) in 1920.

Digitized by Google

TABLE A.—POPULATION OF COUNTIES OF MAJOR CIVIL DIVISIONS: 1930, 1910, AND 1920—Continued

MAJOR CIVIL DIVISIONS.	1930.	1910.	1920.
Minnehaha County	52,314	44,297	49,480
Lincoln County	19,111	17,771	19,000
Lincoln County (part)

TABLE 4.—POPULATION OF COUNTIES BY MINOR CIVIL DIVISIONS: 1930, 1920; AND 1910—Continued.

MINOR CIVIL DIVISION	1930	1920	1910
Ziebach County [51]	4,039	[51] 3,718	.....
Dupree town	365	213	.....
Liberty township [51]	136	.....	.....
Pioneer township	125	155	.....
Redelm township [51]	103	218	.....
Vesper township [51] (T. 11, R. 19)	47	71	.....
Fractional T. 7, R. 18 (pt.)	59	.....	.....
Township 7, range 19 (pt.)	28	.....	.....
Township 7, range 20 (pt.)	34	.....	.....
Township 7, range 21 (pt.)	15	.....	.....
Fractional T. 8, R. 18	10	.....	.....
Township 8, range 19	9	.....	.....
Township 8, range 20	25	.....	.....
Township 8, range 21	52	.....	.....
Township 8, range 22 (pt.)	86	.....	.....
Township 8, range 23 (pt.)	2	.....	.....
Township 9, range 18	43	.....	.....
Township 9, range 19	64	.....	.....
Township 9, range 20	58	.....	.....
Township 9, range 21	12	.....	.....
Township 9, range 22	13	.....	.....
Township 9, range 23 (pt.)	15	.....	.....
Township 9, range 24 (pt.)	8	.....	.....
Township 10, range 18	31	30	.....
Township 10, range 19	26	23	.....
Township 10, range 20	49	23	.....
Township 10, range 21	35	37	.....
Township 10, range 22	48	97	.....
Township 10, range 23	149	88	.....
Township 10, range 24	60	106	.....
Township 11, range 17 (pt.)	4	.....	.....
Township 11, range 18	83	39	.....
Township 11, range 20	49	104	.....
Ziebach County—Con.			
Township 11, range 21	67	47	.....
Township 11, range 22	76	55	.....
Township 11, range 23	108	99	.....
Township 11, range 24	68	59	.....
Township 12, range 17 (pt.)	10	11	.....
Township 12, range 18	61	66	.....
Township 12, range 20	84	81	.....
Township 12, range 21	135	97	.....
Township 12, range 22 (pt.)	52	82	.....
Township 12, range 23 (pt.)	50	32	.....
Township 12, range 24 (pt.)	59	21	.....
Township 13, range 17 (pt.)	8	7	.....
Township 13, range 18	123	88	.....
Township 13, range 20	142	94	.....
Township 13, range 21	156	201	.....
Township 14, range 18	99	57	.....
Township 14, range 19	26	43	.....
Township 14, range 20	44	57	.....
Township 14, range 21	62	56	.....
Township 15, range 17 (pt.)	.....	6	.....
Township 15, range 18	18	9	.....
Township 15, range 19	39	47	.....
Township 15, range 20	159	43	.....
Township 15, range 21	52	49	.....
Township 16, range 17 (pt.)	7	25	.....
Township 16, range 18	39	50	.....
Township 16, range 19	33	25	.....
Township 16, range 20	47	75	.....
Township 16, range 21	92	109	.....
Township 17, range 17 (pt.)	24	16	.....
Township 17, range 18	54	52	.....
Township 17, range 19	137	105	.....
Township 17, range 20	65	83	.....

[51] ZIEBACH.—Unorganized County of Armstrong (population 64) included in Ziebach in 1920. County total for 1920 includes population (567) of that part of Cheyenne River Indian Reservation in this county, returned independently in 1920. Liberty township organized from part of Redelm in 1926; Vesper township organized from unorganized territory in 1921.

Incorporated places.—Table 5 shows the population of the incorporated places (cities and towns) in South Dakota in 1930 and 1920. In this table the places are arranged in alphabetical order, each followed by the name of the county in which the city or town is located. In Table 6, the population of the more important places is presented by wards.

TABLE 5.—POPULATION OF INCORPORATED PLACES: 1930 AND 1920

[The population of these places in 1910 is given in Table 4]

CITY OR TOWN	County	1930	1920
Aberdeen	Brown	16,465	14,537
Agar	Sully	200	.....
Akaska	Walworth	169	101
Albee	Grant	94	115
Alcester	Union	460	492
Alexandria	Hanson	688	965
Alpena	Jerauld	499	576
Altamont	Deuel	123	116
Andover	Day	322	442
Ardmore	Fall River	261	220
Arlington	Kingsbury	1,020	1,011
Armour	Douglas	1,009	1,045
Artesian	Sanborn	556	689
Ashton	Spink	314	372
Astoria	Deuel	231	221
Aurora	Brookings	166	246
Avon	Bon Homme	670	630
Badger	Kingsbury	163	162
Baltic	Minnehaha	272	287
Bancroft	Kingsbury	155	141
Belle Fourche	Butte	2,032	1,616
Belvidere	Jackson	214	.....
Beresford	Lincoln, Union	1,460	1,519
Big Stone	Grant	617	630
Blunt	Hughes	477	512
Bonesteel	Gregory	564	652
Bowdle	Edmunds	773	818
Bradley	Clark	291	368
Brandt	Deuel	265	299
Brentford	Spink	174	132

Digitized by Google

TABLE 6.—POPULATION OF INCORPORATED PLACES: 1890 AND 1900.

[illegible]	[illegible]	[illegible]	[illegible]	[illegible]	[illegible]	[illegible]	[illegible]

TABLE 5.—POPULATION OF INCORPORATED PLACES: 1930 AND 1920

[The population of these places in 1910 is given in Table 4]

CITY OR TOWN	County	1930	1920
Lowry	Walworth	89	.....
Loyalton	Edmunds	116	.....
McIntosh	Corson	663	727
McLaughlin	Corson	678	555
Madison	Lake	4,289	4,144
Marion	Turner	704	535
Martin	Bennett	720	.....
Marvin	Grant	150	173
Meckling	Clay	114	.....
Mellette	Spink	363	507
Menno	Hutchinson	909	918
Midland	Haakon	262	309
Milbank	Grant	2,389	2,215
Miller	Hand	1,447	1,478
Mission Hill	Yankton	184	167
Mitchell	Davison	10,942	8,478
Mobridge	Walworth	3,464	3,517
Monroe	Turner	221	217
Montrose	McCook	471	519
Morristown	Corson	268	269
Mound City	Campbell	165	.....
Mount Vernon	Davison	489	661
Murdo	Jones	619	500
Naples	Clark	89	.....
Newark	Marshall	168	190
New Effington	Roberts	337	305
Newell	Butte	547	414
New Underwood	Pennington	311	164
Nisland	Butte	187	173
Northville	Spink	260	372
Nunda	Lake	163	206
Oacoma	Lyman	167	224
Oelrichs	Fall River	206	176
Oldham	Kingsbury	419	364
Olivet	Hutchinson	184	200
Onaka	Faulk	164	.....
Onida	Sully	636	455
Orient	Faulk	302	.....
Ortley	Roberts	157	187
Parker	Turner	1,229	1,288
Parkston	Hutchinson	1,336	1,230
Peever	Roberts	265	386
Philip	Haakon	786	647
Pierpont	Day	379	400
Pierre	Hughes	3,659	3,209
Plankinton	Aurora	758	803
Platte	Charles Mix	1,207	1,242
Pollock	Campbell	481	437
Presho	Lyman	487	626
Pukwana	Brule	307	192
Quinn	Pennington	141	.....
Ramona	Lake	279	356
Rapid City	Pennington	10,404	5,777
Ravinia	Charles Mix	157	199
Raymond	Clark	200	330
Redfield	Spink	2,664	2,755
Ree Heights	Hand	339	(1)
Reliance	Lyman	287	317
Revillo	Grant	274	338
Rockham	Faulk	288	347
Roscoe	Edmunds	491	459
Rosholt	Roberts	327	301
Roslyn	Day	237	211
Roswell	Miner	116	180
St. Lawrence	Hand	413	390
Salem	McCook	1,115	1,187
Scotland	Bon Homme	1,163	1,234
Selby	Walworth	548	564
Seneca	Faulk	318	264
Sherman	Minnehaha	192	206
Sinai	Brookings	217	216
Sioux Falls	Minnehaha	33,362	25,202
Sisseton	Roberts	1,569	1,431
South Shore	Codington	322	305
South Sioux Falls	Minnehaha	306	195
Spearfish	Lawrence	1,577	1,254
Spencer	McCook	561	637
Springfield	Bon Homme	881	719
Stickney	Aurora	412	386
Stockholm	Grant	130	.....
Strandburg	Grant	113	169
Stratford	Brown	202	297
Sturgis	Meade	1,747	1,250
Summit	Roberts	431	556
Tabor	Bon Homme	397	428
Tea	Lincoln	148	165
Timber Lake	Dewey	572	555
Tolstoy	Potter	210	183
Toronto	Deuel	341	380
Trent	Moody	256	295
Tripp	Hutchinson	939	970
Tulare	Spink	305	324
Turton	Spink	323	243
Twin Brooks	Grant	138	141
Tyndall	Bon Homme	1,287	1,405
Utica	Yankton	98	141
Valley Springs	Minnehaha	393	374
Veblen	Marshall	520	530
Verdon	Brown	69	90
Vermillion	Clay	2,850	2,590
Viborg	Turner	719	618
Vienna	Clark	443	477
Vilas	Miner	106	144
Virgil	Beadle	166	189
Volga	Brookings	604	600
Volin	Yankton	283	314
Wagner	Charles Mix	1,420	1,236
Wakonda	Clay	453	451
Wall	Pennington	326	224
Wallace	Codington	189	235
Ward	Moody	90	118
Watertown	Codington	10,214	9,400
Waubay	Day	903	979
Webster	Day	1,805	1,800
Wentworth	Lake	310	360
Wessington	Beadle, Hand	681	728
Wessington Springs	Jerauld	1,401	1,618
Wetonka	McPherson	111	164
White	Brookings	533	594
White Lake	Aurora	530	610
White River	Mellette	471	417
White Rock	Roberts	281	353
Whitewood	Lawrence	392	339
Willow Lake	Clark	514	477
Wilmot	Roberts	566	617
Winfred	Lake	290	328
Winner	Tripp	2,220	2,000
Witten	Tripp	307	204
Wolsey	Beadle	455	510
Wood	Mellette	257	.....
Woonsocket	Sanborn	1,108	1,368
Worthing	Lincoln	262	238
Yale	Beadle	190	.....
Yankton	Yankton	6,072	5,024

[1] Not returned separately.

Digitized by Google

Table 6.—Population of Cities of 5,000 or Over by Wards: 1930

City and ward	1930
Aberdeen city	**16,465**
Ward 1	4,423
Ward 2	1,200
Ward 3	1,554
Ward 4	2,887
Ward 5	3,481
Ward 6	1,702
Ward 7	1,218
Huron city	**10,946**
Ward 1	1,490
Ward 2	1,331
Ward 3	3,814
Ward 4	4,341
Lead city	**5,733**
Ward 1	1,135
Ward 2	673
Ward 3	1,619
Ward 4	647
Ward 5	771
Ward 6	888
Mitchell city	**10,942**
Ward 1	2,475
Ward 2	2,363
Ward 3	2,994
Ward 4	3,110
Rapid City	**10,404**
Ward 1	2,127
Ward 2	4,454
Ward 3	1,829
Ward 4	1,994
Sioux Falls city	**33,362**
Ward 1	1,030
Ward 2	1,321
Ward 3	4,553
Ward 4	3,956
Ward 5	6,341
Ward 6	4,493
Ward 7	2,263
Ward 8	2,662
Ward 9	1,806
Sioux Falls city—Con.	
Ward 10	2,721
Ward 11	2,226
Watertown city	**10,214**
Ward 1	2,524
Ward 2	1,804
Ward 3	2,141
Ward 4	2,987
Ward 5	758
Yankton city	**6,072**
Ward 1	1,035
Ward 2	1,638
Ward 3	1,475
Ward 4	1,924

Digitized by Google

TENNESSEE

CONTENTS

	Page
Map	1030
Table 1.—Population of Tennessee: 1790 to 1930	1031
Table 2.—Population of principal cities from earliest census to 1930	1032
Table 3.—Area and population of counties: 1890 to 1930	1033
Table 4.—Population of counties by minor civil divisions: 1930, 1920, and 1910	1036
Table 5.—Population of incorporated places: 1930 and 1920	1050
Table 6.—Population of cities and towns of 5,000 or over by wards: 1930	1052

TENNESSEE


SEVIER
BLOUNT
SCOTT
MORGAN
OVERTON
CLAY
MACON
SUMNER
WILSON
ROBERTSON
MONTGOMERY
DICKSON
WILLIAMSON
MAURY
HICKMAN
PERRY
LEWIS
GILES
BEDFORD
COFFEE
WARREN
GRUNDY
MARION
FRANKLIN
WAYNE
HARDIN
DECATUR
BENTON
HENRY
CARROLL
HENDERSON
MADISON
GIBSON
HAYWOOD
TIPTON
FAYETTE
SHELBY
MC NAIRY
MEMPHIS
MISSISSIPPI
RIVER

POPULATION—TENNESSEE

NUMBER AND DISTRIBUTION OF INHABITANTS

Population of the State.—Tennessee was admitted to the Union as the sixteenth State on June 1, 1796. Its population on April 1, 1930, according to the Fifteenth Census, was 2,616,556, which represents an increase of 278,671, or 11.9 per cent, as compared with the population on January 1, 1920. The total land area of the State, as shown in Table 3, was 41,687 square miles. The average number of inhabitants per square mile in 1930 was 62.8, as compared with 56.1 in 1920.

Table 1 shows the population of Tennessee from 1790, the year of the first Federal census, to 1930, together with the increase during each decade.

TABLE 1.—POPULATION OF TENNESSEE: 1790 TO 1930

CENSUS YEAR	Population	INCREASE OVER PRECEDING CENSUS	
		Number	Per cent
1930	2,616,556	278,671	11.9
1920	2,337,885	153,096	7.0
1910	2,184,789	164,173	8.1
1900	2,020,616	253,098	14.3
1890	1,767,518	225,159	14.6
1880	1,542,359	283,839	22.6
1870	1,258,520	148,719	13.4
1860	1,109,801	107,084	10.7
1850	1,002,717	173,507	20.9
1840	829,210	147,306	21.6
1830	681,904	259,081	61.3
1820	422,823	161,096	61.6
1810	261,727	156,125	147.8
1800	105,602	69,911	195.9
1790	35,691	----------	----------

Counties and minor civil divisions.—In the tables which follow (Tables 2 to 6) the population of Tennessee is shown by counties, civil districts, cities, towns, and villages, with some comparative figures from previous censuses.

Cities of 10,000 or more.—There are eight cities in the State which had a population of 10,000 or more in 1930. Table 2 shows for these places the population at each census for which figures are available, together with the increase or decrease during each decade. Memphis, the largest city in the State, has a population of 253,143, representing an increase of 90,792, or 55.9 per cent, over its population in 1920. Nashville, the capital and second city in Tennessee, has 153,866 inhabitants. Chattanooga is now the third city in the State, with 119,798 inhabitants, representing an increase of 106.9 per cent since 1920. Knoxville, with a population of 105,802, is fourth in rank. The remaining cities in this class, in the order of their population, are Johnson City, Jackson, Bristol, and Kingsport. The last-named place first attained a population of 10,000 between 1920 and 1930; the city of Bristol, however, in conjunction with Bristol city, Va., has had more than 10,000 inhabitants at the last three censuses.

Digitized by Google

TABLE 2.—POPULATION OF PRINCIPAL CITIES FROM EARLIEST CENSUS TO 1930

[A minus sign (−) denotes decrease]

CITY OR TOWN AND CENSUS YEAR	Population	INCREASE OVER PRECEDING CENSUS	
		Number	Per cent
Bristol city: [1]			
1930	12,005	3,958	49.2
1920	8,047	899	12.6
1910	7,148	1,877	35.6
1900	5,271	1,947	58.6
1890	3,324	1,677	101.8
1880	1,647	----------	----------
Chattanooga city:			
1930	119,798	61,903	106.9
1920	57,895	13,291	29.8
1910	44,604	14,450	47.9
1900	30,154	1,054	3.6
1890	29,100	16,208	125.7
1880	12,892	6,799	111.6
1870	6,093	----------	----------
Jackson city:			
1930	22,172	3,312	17.6
1920	18,860	3,081	19.5
1910	15,779	1,268	8.7
1900	14,511	4,472	44.5
1890	10,039	4,662	86.7
1880	5,377	1,258	30.5
1870	4,119	1,712	71.1
1860	2,407	1,401	139.3
1850	[2] 1,006	----------	----------
Johnson City:			
1930	25,080	12,638	101.6
1920	12,442	3,940	46.3
1910	8,502	3,857	83.0
1900	4,645	484	11.6
1890	4,161	3,476	507.4
1880	685	----------	----------
Kingsport city:			
1930	11,914	6,222	109.3
1920	5,692	----------	----------
Knoxville city:			
1930	105,802	27,984	36.0
1920	77,818	41,472	114.1
1910	36,346	3,709	11.4
1900	32,637	10,102	44.8
1890	22,535	12,842	132.5
1880	9,693	1,011	11.6
1870	8,682	----------	----------
1860	([3])	----------	----------
1850	2,076	----------	----------
Memphis city:			
1930	253,143	90,792	55.9
1920	162,351	31,246	23.8
1910	131,105	28,785	28.1
1900	102,320	37,825	58.6
1890	64,495	30,903	92.0
1880	33,592	−6,634	−16.5
1870	40,226	17,603	77.8
1860	22,623	13,782	155.9
1850	8,841	----------	----------
Nashville city:			
1930	153,866	35,524	30.0
1920	118,342	7,978	7.2
1910	110,364	29,499	36.5
1900	80,865	4,697	6.2
1890	76,168	32,818	75.7
1880	43,350	17,485	67.6
1870	25,865	8,877	52.3
1860	16,988	6,823	67.1
1850	10,165	3,236	46.7
1840	6,929	1,363	24.5
1830	5,566	----------	----------

[1] Combined population of Bristol city, Sullivan County, Tenn., and Bristol city, Va., 20,845 in 1930; 14,776 in 1920; 13,395 in 1910; 9,850 in 1900; 6,226 in 1890; 3,209 in 1880.
[2] Returns incomplete; slave population not reported.
[3] Not returned separately.

Counties.—Table 3 shows the population of the 95 counties of Tennessee from 1890 to 1930, together with the land area of each county and its population per square mile in 1930. No new counties have been organized since 1920, but there have been numerous changes in county boundaries, involving, in all, 39 counties. Of the 56 counties of Tennessee whose boundaries have remained unchanged since 1920, 32 have increased in population and 24 show decreases.

Digitized by Google

TABLE 3.—AREA AND POPULATION OF COUNTIES: 1890 TO 1930

[A minus sign (−) denotes decrease]

COUNTY	Land area in square miles, 1930	POPULATION							
		1930		1920	1910	1900	1890	Per cent of increase	
		Total	Per square mile					1920 to 1930	1910 to 1920
Tennessee	41,687	2,616,556	62.8	2,337,885	[2]2,184,789	[2]2,020,616	[1]1,767,518	11.9	7.0
Anderson [3]	342	19,722	57.7	18,298	17,717	17,634	15,128	7.8	3.3
Bedford [3]	514	21,077	41.0	21,737	22,667	23,845	24,730	−3.0	−4.1
Benton	456	11,237	24.6	12,046	12,452	11,888	11,230	−6.7	−3.3
Bledsoe	391	7,128	18.2	7,218	6,329	6,626	6,184	−1.2	14.0
Blount	571	33,980	59.5	28,899	20,809	19,206	17,589	18.0	38.4
Bradley [4]	362	22,870	63.2	18,652	16,336	15,779	13,607	22.6	14.2
Campbell [5]	450	26,827	58.4	28,205	27,387	17,317	13,486	−5.1	3.2
Cannon [6]	268	8,935	33.3	10,241	10,825	12,121	12,187	−12.8	−5.4
Carroll	619	26,132	42.2	24,364	23,971	24,250	23,630	7.3	1.6
Carter	353	29,223	82.8	21,488	19,888	16,688	13,389	36.0	8.3
Cheatham	314	9,025	28.7	10,039	10,540	10,112	8,845	−10.1	−4.8
Chester	313	10,663	33.9	9,669	9,040	9,806	9,069	9.7	6.4
Claiborne [7]	468	24,313	52.0	23,286	22,504	20,696	15,163	4.4	−0.9
Clay	254	9,577	37.7	9,193	9,009	8,421	7,260	4.2	2.0
Cocke	427	21,775	51.0	20,782	19,309	19,153	16,523	4.8	7.1
Coffee [8]	443	16,801	37.9	17,344	15,625	15,574	13,827	−3.1	11.0
Crockett	267	17,359	65.0	17,438	16,076	15,867	15,146	−0.5	8.5
Cumberland	655	11,440	17.5	10,694	9,327	8,311	5,376	13.3	8.2
Davidson [9]	541	222,854	436.1	167,815	149,478	122,815	108,174	32.8	12.3
Decatur	288	10,106	35.1	10,198	10,098	10,439	8,995	−0.9	1.0
De Kalb [10]	308	14,213	46.1	15,370	15,434	15,460	15,650	−7.5	−0.4
Dickson [11]	549	18,461	33.7	19,312	19,955	18,755	13,645	−4.4	−3.1
Dyer	500	31,405	62.8	29,983	27,721	23,776	19,878	4.7	8.2
Fayette	618	28,891	46.7	31,490	30,257	29,701	28,878	−8.3	4.1
Fentress [12]	486	11,036	22.7	10,435	7,446	6,106	5,225	5.8	40.1
Franklin [13]	575	21,796	37.9	20,641	20,491	20,392	18,920	5.6	0.7
Gibson [14]	633	46,528	73.5	43,388	41,680	39,408	35,859	7.2	4.2
Giles	625	28,016	44.8	30,948	32,639	35,035	34,557	−9.5	−5.2
Grainger [14]	307	12,737	41.5	13,309	13,888	15,512	13,196	−4.7	−3.7
Greene	613	35,119	57.3	33,824	31,083	30,599	26,614	7.0	5.6
Grundy [15]	375	9,717	25.9	9,733	8,522	7,802	6,345	−0.4	17.2
Hamblen	198	16,916	106.2	15,096	13,650	12,728	11,418	10.4	19.3
Hamilton [17]	548	159,197	291.1	115,954	89,267	61,595	52,482	37.6	29.9
Hancock	228	9,673	42.4	10,454	10,778	11,147	10,342	−7.5	−3.0
Hardeman	697	22,193	31.8	22,278	23,011	22,976	21,029	−0.4	−3.2
Hardin	582	16,213	27.9	17,291	17,521	19,246	17,698	−6.2	−1.3
Hawkins	482	24,317	50.0	22,918	23,587	24,207	22,246	5.2	−2.8
Haywood	508	26,062	51.3	25,386	25,910	25,189	23,558	2.7	−2.0
Henderson	536	17,955	32.9	18,456	17,996	18,117	16,356	−4.2	8.3
Henry	626	26,432	42.2	27,154	25,434	24,208	21,070	−2.6	6.8
Hickman [18]	570	13,613	23.9	16,216	16,527	16,367	14,499	−16.1	−1.9
Houston	197	5,555	28.2	6,212	6,224	6,476	5,390	−10.6	−0.2
Humphreys	451	12,029	26.7	13,482	13,908	13,308	11,720	−10.7	−3.1
Jackson	304	13,589	44.7	14,955	15,036	15,039	14,325	−9.1	−0.5
Jefferson	312	17,944	57.4	17,677	17,755	18,390	16,478	1.3	−0.4
Johnson	294	12,299	41.8	12,289	13,191	10,589	8,858	−0.2	−7.3
Knox [13]	504	155,902	309.3	112,926	94,187	74,302	59,557	38.1	19.9
Lake	122	10,485	86.0	9,072	8,704	7,368	5,304	15.5	4.3
Lauderdale [19]	456	23,406	51.3	21,494	21,105	21,971	18,756	8.9	1.8
Lawrence [20]	611	26,776	43.8	28,593	17,569	15,402	12,286	13.5	34.3
Lewis [21]	296	5,258	18.4	5,707	6,033	4,455	2,565	−7.9	−5.4
Lincoln [22]	567	25,422	43.3	25,786	25,908	26,304	27,382	−1.4	−0.5
Loudon [23]	219	17,805	81.3	16,275	13,612	10,838	9,273	9.4	19.6
McMinn [24]	432	29,019	67.2	25,135	21,046	19,163	17,890	15.5	19.4
McNairy	588	19,901	33.8	18,350	16,356	17,700	15,510	8.5	12.2

See footnotes at end of table.

Digitized by Google

TABLE 3.—AREA AND POPULATION OF COUNTIES: 1890 TO 1930—Continued

[A minus sign (−) denotes decrease]

COUNTY	Land area in square miles, 1930	POPULATION							
		1930		1920	1910	1900	1890	Per cent of increase	
		Total	Per square mile					1920 to 1930	1910 to 1920
Macon [13]	294	13,872	47.2	14,922	14,559	12,881	10,878	−7.0	2.5
Madison [14]	552	51,059	92.5	43,824	39,337	36,333	30,497	16.5	11.3
Marion	504	17,549	34.8	17,402	18,820	17,281	15,411	0.8	−7.5
Marshall	378	15,574	41.2	17,375	16,872	18,763	18,906	−10.4	3.0
Maury [16]	582	34,016	58.4	35,403	40,456	42,703	38,112	−3.9	−12.5
Meigs	207	6,127	29.6	6,077	6,131	7,491	6,930	0.8	−0.9
Monroe [27]	673	21,377	31.8	22,060	20,716	18,585	15,329	−3.1	6.5
Montgomery	516	30,882	59.8	32,265	33,672	36,017	29,697	−4.3	−4.2
Moore [23]	141	4,037	28.6	4,491	4,800	5,706	5,975	−10.1	−6.4
Morgan	529	13,603	25.7	13,285	11,458	9,587	7,639	2.4	15.9
Obion	552	29,086	52.7	28,393	29,946	28,286	27,273	2.4	−5.2
Overton	446	18,079	40.5	17,617	15,854	13,353	12,039	2.6	11.1
Perry [28]	487	7,147	14.7	7,765	8,815	8,800	7,785	−8.0	−11.9
Pickett [12]	162	5,615	34.7	5,205	5,087	5,366	4,736	7.9	2.3
Polk	432	15,686	36.3	14,243	14,116	11,357	8,361	10.1	0.9
Putnam [29]	404	23,759	58.8	22,231	20,023	16,890	13,683	6.9	11.0
Rhea	365	13,871	38.0	13,812	15,410	14,318	12,647	0.4	−10.4
Roane	380	24,477	64.4	24,624	22,860	22,738	17,418	−0.6	7.7
Robertson	455	28,191	62.0	25,621	25,466	25,029	20,078	10.0	0.6
Rutherford [30]	614	32,286	52.6	33,059	33,199	33,543	35,097	−2.3	−0.4
Scott	550	14,080	25.6	13,411	12,947	11,077	9,794	5.0	3.6
Sequatchie	264	4,047	15.3	3,632	4,202	3,326	3,027	11.4	−13.6
Sevier	587	20,480	34.9	22,384	22,296	22,021	18,761	−8.5	0.4
Shelby [31]	801	306,482	382.6	223,216	191,439	153,557	112,740	37.3	16.6
Smith [32]	317	15,473	48.8	17,134	18,548	19,026	18,404	−9.7	−7.6
Stewart	449	13,278	29.6	14,664	14,860	15,224	12,193	−9.5	−1.3
Sullivan	436	51,087	117.2	36,259	28,120	24,935	20,879	40.9	28.9
Sumner [33]	544	28,622	52.6	27,708	25,621	26,072	23,068	3.3	8.1
Tipton [34]	442	27,498	62.2	30,258	29,459	29,273	24,271	−9.1	2.7
Trousdale [35]	125	5,629	45.0	5,996	5,874	6,004	5,850	−6.1	2.1
Unicoi	201	12,678	63.1	10,120	7,201	5,851	4,619	25.3	40.5
Union	235	11,371	48.4	11,615	11,414	12,894	11,459	−2.1	1.8
Van Buren	293	3,516	12.0	2,624	2,784	3,126	2,863	34.0	−5.7
Warren [36]	423	20,209	47.8	17,306	16,534	16,410	14,413	16.8	4.7
Washington	325	45,805	140.9	34,052	28,968	22,604	20,354	34.5	17.6
Wayne [24]	749	12,134	16.2	12,877	12,062	12,936	11,471	−5.8	6.8
Weakley	580	29,262	50.5	31,053	31,929	32,546	28,955	−5.8	−2.7
White [26]	363	15,543	42.8	15,701	15,420	14,157	12,848	−1.0	1.8
Williamson [36]	586	22,845	39.0	23,409	24,213	26,429	26,321	−2.4	−3.3
Wilson [37]	579	23,929	41.3	26,241	25,394	27,078	27,148	−8.8	3.3

[1] State totals for 1910, 1900, and 1890 include population (5,210 in 1910, 5,407 in 1900, 4,903 in 1890) of James County, annexed to Hamilton County in 1919. Island No. 25 ceded to Arkansas in 1905.

[2] Part of Campbell annexed in 1919, and part annexed to Campbell in 1927.

[3] Parts of Rutherford annexed in 1923 and 1925; part annexed to Coffee in 1923; part of Coffee annexed in 1927.

[4] Parts of James annexed to Bradley in 1917 and 1919; remainder of James annexed to Hamilton in 1919.

[5] Part annexed to Anderson in 1919 and part to Claiborne in 1923; part of Anderson annexed in 1927.

[6] Part of Wilson annexed in 1929; parts annexed to Rutherford and Warren in 1925.

[7] Part of Campbell annexed in 1923.

[8] Parts of Franklin, Bedford, and Warren annexed in 1921, 1923, and 1925; parts annexed to Warren in 1923 and 1925, and to Bedford in 1925 and 1927.

[9] Part of Wilson annexed in 1923 and part of Rutherford annexed in 1925 and 1927.

[10] Part annexed to Warren in 1925; parts annexed to Wilson and White in 1927; part annexed to Putnam in 1929.

[11] Part annexed to Williamson in 1921.

[12] Parts of Fentress annexed to Pickett in 1921, and parts of Pickett annexed to Fentress in 1925 and 1927.

[13] Part annexed to Coffee in 1921 and part of Grundy annexed in 1927.

[14] Parts of Gibson annexed to Madison, and part of Madison annexed to Gibson, in 1921.

[15] Part of Grainger annexed to Knox in 1927.

Digitized by Google

[16] Part annexed to Franklin in 1927.
[17] James annexed in 1919.
[18] Part annexed to Lewis in 1897.
[19] Island No. 25 ceded to Arkansas in 1905.
[20] Parts of Wayne annexed in 1923 and 1929.
[21] Part of Hickman annexed in 1897; parts of Wayne annexed in 1897 and 1925; part annexed to Maury in 1929.
[22] Part of Lincoln annexed to Moore in 1927.
[23] Part annexed to McMinn in 1929 and parts of Monroe annexed in 1923 and 1927.
[24] Parts annexed to Monroe in 1921 and 1925, and parts of Monroe and Loudon annexed in 1925 and 1929, respectively.
[25] Part of Macon annexed to Smith in 1927.
[26] Parts annexed to Williamson in 1923, and part of Lewis annexed in 1929.
[27] Part annexed to McMinn in 1923, and parts of McMinn annexed in 1921 and 1925; parts annexed to Loudon in 1923 and 1927.
[28] Part of Wayne annexed in 1909.
[29] Part annexed to White in 1915; part of White annexed in 1925; part of De Kalb annexed in 1929.
[30] Parts of Cannon annexed in 1925; parts annexed to Bedford in 1923 and 1925; parts annexed to Davidson in 1925 and 1927; part of Williamson annexed and part annexed to Williamson in 1929.
[31] Part of Tipton annexed to Shelby in 1925.
[32] Part of Sumner annexed to Trousdale in 1929.
[33] Parts of Coffee annexed in 1923 and 1925; parts of Cannon and De Kalb annexed and part annexed to Coffee in 1925.
[34] Parts annexed to Lewis in 1897 and 1925; part annexed to Perry in 1909; parts annexed to Lawrence in 1923 and 1929.
[35] Part of Putnam annexed in 1915; part annexed to Putnam in 1925; part of De Kalb annexed in 1927.
[36] Part of Dickson annexed in 1921; parts of Maury annexed in 1923; part of Rutherford annexed, and part annexed to Rutherford, in 1929.
[37] Part annexed to Davidson in 1923; part of De Kalb annexed in 1927; part annexed to Cannon in 1929.

Minor civil divisions.—The primary divisions of the counties of Tennessee are known as civil districts. These civil districts include the secondary divisions, which are incorporated as cities, towns, and villages. Table 4 shows the population of each county by civil districts, cities, towns, and villages for the last three censuses. The population of the secondary divisions is shown in *italics* under the population of the civil districts in which they are respectively located. Some of the cities, towns, and villages comprise two or more districts or parts of districts. Where an incorporated place comprises two or more districts or parts of districts, the total population of the place is given in connection with the presentation for the first district.

Changes in the boundaries of districts and incorporated places between 1920 and 1930 are indicated by footnotes on Table 4; for changes between 1910 and 1920, reference may be made to the Reports of the Fourteenth Census (1920), Volume I, Table 53.

Digitized by Google

TABLE 41.—POPULATION OF CENTRAL OF MINOR CIVIL DIVISIONS: CENSUSES 1930, 1920, AND 1910

[Italic (*italics*) or dash (—) in the table, see explanation of symbols, footnote, page 1. Population, including non-enumerated Indians, for 1910 and 1920 included in the Other Counties, or Minor Civil Divisions, not shown separately in the Census of 1930. Cf. Table 42, Table 43]

MINOR CIVIL DIVISIONS	1930	1920	1910
Anderson County —	21,104	19,387	17,819
Clinton C. D.	5,000	4,600	4,000
Clinton	5,000	4,600	4,000
Coal Creek C. D.	1,000	1,000	1,000
Coal Creek	1,000	1,000	1,000
Dutch Valley C. D.	1,000	1,000	1,000
Dutch Valley	1,000	1,000	1,000
Lake City C. D.	1,000	1,000	1,000
Lake City	1,000	1,000	1,000
Oak Ridge C. D.	1,000	1,000	1,000
Oak Ridge	1,000	1,000	1,000
Rocky Top C. D.	1,000	1,000	1,000
Rocky Top	1,000	1,000	1,000
Bedford County —	22,147	21,787	20,000
Bedford C. D.	1,000	1,000	1,000
Bedford	1,000	1,000	1,000
Shelbyville C. D.	2,000	2,000	2,000
Shelbyville	2,000	2,000	2,000
Tullahoma C. D.	1,000	1,000	1,000
Tullahoma	1,000	1,000	1,000
Benton County —	12,000	12,000	12,000
Camden C. D.	1,000	1,000	1,000
Camden	1,000	1,000	1,000
Eastern Division C. D.	1,000	1,000	1,000
Eastern Division	1,000	1,000	1,000
Western Division C. D.	1,000	1,000	1,000
Western Division	1,000	1,000	1,000
Bledsoe County —	7,000	7,000	7,000
Pikeville C. D.	1,000	1,000	1,000
Pikeville	1,000	1,000	1,000
Blount County —	25,000	25,000	25,000
Maryville C. D.	1,000	1,000	1,000
Maryville	1,000	1,000	1,000
Bradley County —	25,000	25,000	25,000
Cleveland C. D.	1,000	1,000	1,000
Cleveland	1,000	1,000	1,000
Campbell County —	25,000	25,000	25,000
Jacksboro C. D.	1,000	1,000	1,000
Jacksboro	1,000	1,000	1,000
Caroline C. D.	1,000	1,000	1,000
Caroline	1,000	1,000	1,000
Cannon County —	12,000	12,000	12,000
Woodbury C. D.	1,000	1,000	1,000
Woodbury	1,000	1,000	1,000
Carroll County —	25,000	25,000	25,000
Carroll C. D.	1,000	1,000	1,000
Carroll	1,000	1,000	1,000
Carter County —	25,000	25,000	25,000
Elizabethton C. D.	1,000	1,000	1,000
Elizabethton	1,000	1,000	1,000
Cheatham County —	12,000	12,000	12,000
Ashland City C. D.	1,000	1,000	1,000
Ashland City	1,000	1,000	1,000
Chester County —	7,000	7,000	7,000
Henderson C. D.	1,000	1,000	1,000
Henderson	1,000	1,000	1,000
Claiborne County —	25,000	25,000	25,000
Tazewell C. D.	1,000	1,000	1,000
Tazewell	1,000	1,000	1,000
Clay County —	12,000	12,000	12,000
Celina C. D.	1,000	1,000	1,000
Celina	1,000	1,000	1,000
Cocke County —	25,000	25,000	25,000
Newport C. D.	1,000	1,000	1,000
Newport	1,000	1,000	1,000
Coffee County —	25,000	25,000	25,000
Manchester C. D.	1,000	1,000	1,000
Manchester	1,000	1,000	1,000
Crockett County —	12,000	12,000	12,000
Alamo C. D.	1,000	1,000	1,000
Alamo	1,000	1,000	1,000
Cumberland County —	12,000	12,000	12,000
Crossville C. D.	1,000	1,000	1,000
Crossville	1,000	1,000	1,000
Davidson County —	25,000	25,000	25,000
Nashville C. D.	1,000	1,000	1,000
Nashville	1,000	1,000	1,000
Decatur County —	12,000	12,000	12,000
Decaturville C. D.	1,000	1,000	1,000
Decaturville	1,000	1,000	1,000
DeKalb County —	12,000	12,000	12,000
Smithville C. D.	1,000	1,000	1,000
Smithville	1,000	1,000	1,000
Dickson County —	12,000	12,000	12,000
Dickson C. D.	1,000	1,000	1,000
Dickson	1,000	1,000	1,000
Dyer County —	25,000	25,000	25,000
Dyersburg C. D.	1,000	1,000	1,000
Dyersburg	1,000	1,000	1,000
Fayette County —	25,000	25,000	25,000
Somerville C. D.	1,000	1,000	1,000
Somerville	1,000	1,000	1,000
Fentress County —	12,000	12,000	12,000
Jamestown C. D.	1,000	1,000	1,000
Jamestown	1,000	1,000	1,000
Franklin County —	25,000	25,000	25,000
Winchester C. D.	1,000	1,000	1,000
Winchester	1,000	1,000	1,000
Gibson County —	25,000	25,000	25,000
Trenton C. D.	1,000	1,000	1,000
Trenton	1,000	1,000	1,000
Giles County —	25,000	25,000	25,000
Pulaski C. D.	1,000	1,000	1,000
Pulaski	1,000	1,000	1,000
Grainger County —	12,000	12,000	12,000
Rutledge C. D.	1,000	1,000	1,000
Rutledge	1,000	1,000	1,000
Greene County —	25,000	25,000	25,000
Greeneville C. D.	1,000	1,000	1,000
Greeneville	1,000	1,000	1,000
Grundy County —	12,000	12,000	12,000
Tracy City C. D.	1,000	1,000	1,000
Tracy City	1,000	1,000	1,000
Hamblen County —	25,000	25,000	25,000
Morristown C. D.	1,000	1,000	1,000
Morristown	1,000	1,000	1,000
Hamilton County —	25,000	25,000	25,000
Chattanooga C. D.	1,000	1,000	1,000
Chattanooga	1,000	1,000	1,000
Hancock County —	12,000	12,000	12,000
Sneedville C. D.	1,000	1,000	1,000
Sneedville	1,000	1,000	1,000
Hardeman County —	25,000	25,000	25,000
Bolivar C. D.	1,000	1,000	1,000
Bolivar	1,000	1,000	1,000
Hardin County —	25,000	25,000	25,000
Savannah C. D.	1,000	1,000	1,000
Savannah	1,000	1,000	1,000
Hawkins County —	25,000	25,000	25,000
Rogersville C. D.	1,000	1,000	1,000
Rogersville	1,000	1,000	1,000
Haywood County —	25,000	25,000	25,000
Brownsville C. D.	1,000	1,000	1,000
Brownsville	1,000	1,000	1,000
Henderson County —	12,000	12,000	12,000
Lexington C. D.	1,000	1,000	1,000
Lexington	1,000	1,000	1,000
Henry County —	25,000	25,000	25,000
Paris C. D.	1,000	1,000	1,000
Paris	1,000	1,000	1,000
Hickman County —	12,000	12,000	12,000
Centerville C. D.	1,000	1,000	1,000
Centerville	1,000	1,000	1,000
Houston County —	12,000	12,000	12,000
Erin C. D.	1,000	1,000	1,000
Erin	1,000	1,000	1,000
Humphreys County —	12,000	12,000	12,000
Waverly C. D.	1,000	1,000	1,000
Waverly	1,000	1,000	1,000
Jackson County —	12,000	12,000	12,000
Gainesboro C. D.	1,000	1,000	1,000
Gainesboro	1,000	1,000	1,000
Jefferson County —	25,000	25,000	25,000
Dandridge C. D.	1,000	1,000	1,000
Dandridge	1,000	1,000	1,000
Johnson County —	12,000	12,000	12,000
Mountain City C. D.	1,000	1,000	1,000
Mountain City	1,000	1,000	1,000
Knox County —	25,000	25,000	25,000
Knoxville C. D.	1,000	1,000	1,000
Knoxville	1,000	1,000	1,000
Lake County —	12,000	12,000	12,000
Tiptonville C. D.	1,000	1,000	1,000
Tiptonville	1,000	1,000	1,000
Lauderdale County —	25,000	25,000	25,000
Ripley C. D.	1,000	1,000	1,000
Ripley	1,000	1,000	1,000
Lawrence County —	25,000	25,000	25,000
Lawrenceburg C. D.	1,000	1,000	1,000
Lawrenceburg	1,000	1,000	1,000
Lewis County —	12,000	12,000	12,000
Hohenwald C. D.	1,000	1,000	1,000
Hohenwald	1,000	1,000	1,000
Lincoln County —	25,000	25,000	25,000
Fayetteville C. D.	1,000	1,000	1,000
Fayetteville	1,000	1,000	1,000
Loudon County —	12,000	12,000	12,000
Loudon C. D.	1,000	1,000	1,000
Loudon	1,000	1,000	1,000
McMinn County —	25,000	25,000	25,000
Athens C. D.	1,000	1,000	1,000
Athens	1,000	1,000	1,000
McNairy County —	25,000	25,000	25,000
Selmer C. D.	1,000	1,000	1,000
Selmer	1,000	1,000	1,000
Macon County —	12,000	12,000	12,000
Lafayette C. D.	1,000	1,000	1,000
Lafayette	1,000	1,000	1,000
Madison County —	25,000	25,000	25,000
Jackson C. D.	1,000	1,000	1,000
Jackson	1,000	1,000	1,000
Marion County —	12,000	12,000	12,000
Jasper C. D.	1,000	1,000	1,000
Jasper	1,000	1,000	1,000
Marshall County —	25,000	25,000	25,000
Lewisburg C. D.	1,000	1,000	1,000
Lewisburg	1,000	1,000	1,000
Maury County —	25,000	25,000	25,000
Columbia C. D.	1,000	1,000	1,000
Columbia	1,000	1,000	1,000
Meigs County —	12,000	12,000	12,000
Decatur C. D.	1,000	1,000	1,000
Decatur	1,000	1,000	1,000
Monroe County —	25,000	25,000	25,000
Madisonville C. D.	1,000	1,000	1,000
Madisonville	1,000	1,000	1,000
Montgomery County —	25,000	25,000	25,000
Clarksville C. D.	1,000	1,000	1,000
Clarksville	1,000	1,000	1,000
Moore County —	12,000	12,000	12,000
Lynchburg C. D.	1,000	1,000	1,000
Lynchburg	1,000	1,000	1,000
Morgan County —	12,000	12,000	12,000
Wartburg C. D.	1,000	1,000	1,000
Wartburg	1,000	1,000	1,000
Obion County —	25,000	25,000	25,000
Union City C. D.	1,000	1,000	1,000
Union City	1,000	1,000	1,000
Overton County —	12,000	12,000	12,000
Livingston C. D.	1,000	1,000	1,000
Livingston	1,000	1,000	1,000
Perry County —	12,000	12,000	12,000
Linden C. D.	1,000	1,000	1,000
Linden	1,000	1,000	1,000
Pickett County —	12,000	12,000	12,000
Byrdstown C. D.	1,000	1,000	1,000
Byrdstown	1,000	1,000	1,000
Polk County —	12,000	12,000	12,000
Benton C. D.	1,000	1,000	1,000
Benton	1,000	1,000	1,000
Putnam County —	25,000	25,000	25,000
Cookeville C. D.	1,000	1,000	1,000
Cookeville	1,000	1,000	1,000
Rhea County —	12,000	12,000	12,000
Dayton C. D.	1,000	1,000	1,000
Dayton	1,000	1,000	1,000
Roane County —	25,000	25,000	25,000
Kingston C. D.	1,000	1,000	1,000
Kingston	1,000	1,000	1,000
Robertson County —	25,000	25,000	25,000
Springfield C. D.	1,000	1,000	1,000
Springfield	1,000	1,000	1,000
Rutherford County —	25,000	25,000	25,000
Murfreesboro C. D.	1,000	1,000	1,000
Murfreesboro	1,000	1,000	1,000
Scott County —	12,000	12,000	12,000
Oneida C. D.	1,000	1,000	1,000
Oneida	1,000	1,000	1,000
Sevier County —	25,000	25,000	25,000
Sevierville C. D.	1,000	1,000	1,000
Sevierville	1,000	1,000	1,000
Shelby County —	25,000	25,000	25,000
Memphis C. D.	1,000	1,000	1,000
Memphis	1,000	1,000	1,000
Smith County —	12,000	12,000	12,000
Carthage C. D.	1,000	1,000	1,000
Carthage	1,000	1,000	1,000
Sullivan County —	25,000	25,000	25,000
Bristol C. D.	1,000	1,000	1,000
Bristol	1,000	1,000	1,000
Sullivan C. D.	1,000	1,000	1,000
Sullivan

TABLE 4.—POPULATION OF COUNTIES BY MINOR CIVIL DIVISIONS: 1930, 1920, AND 1910—Continued

MINOR CIVIL DIVISION	1930	1920	1910
Cannon County—Con.			
District 5	905	922	907
District 6	1,322	1,336	1,424
Woodbury town	*502*	*278*	*604*
District 7	407	527	547
District 8	847	805	758
District 9	754	843	745
District 10	813	909	1,024
District 11 [5]	654	857	964
District 12	571	591	606
District 13	448	656	672
District 14	317	410	530
District 15	254	285	398
Carroll County	26,132	24,361	23,971
District 1	1,383	1,341	1,332
District 2	1,970	1,930	1,985
Trezevant town	*547*	*587*	-------
District 3	519	552	622
District 4	2,215	1,809	1,613
McKenzie city, total [6]	*1,858*	*1,680*	*1,322*
In Dist. 4	*1,266*	*1,087*	*853*
In Dist. 22	*592*	*543*	*469*
District 5	1,068	1,164	1,118
District 6	976	993	933
District 7	514	614	592
District 8	379	349	424
District 9	738	648	570
District 10	390	448	519
District 11	2,896	2,463	2,700
Huntingdon town	*1,286*	*1,121*	*1,112*
District 12	521	542	541
District 13	1,238	1,102	1,188
District 14	769	937	927
District 15	740	816	781
District 16	2,688	1,832	1,103
Bruceton town [6]	*1,112*	-------	-------
Hollow Rock town	*428*	*198*	-------
District 17	527	621	605
District 18	549	652	624
District 19	666	792	659
District 20	1,040	853	842
District 21	1,165	1,070	981
District 22	1,493	1,510	1,365
McKenzie city (see Dist. 4).			
District 23	788	823	905
District 24	900	994	1,042
Carter County	29,223	21,488	19,838
District 1	1,299	1,189	1,044
District 2	1,956	1,894	2,007
District 3	1,840	1,870	1,704
District 4	1,007	1,191	978
District 5	1,449	898	1,079
Milligan College town [7]	*258*	-------	-------
District 6 [7]	2,558	1,259	1,057
Elizabethton town, total [7]	*8,093*	*2,749*	*2,478*
In Dist. 6	*781*	-------	-------
In Dist. 7	*1,619*	-------	-------
In Dist. 15	*5,693*	-------	-------
District 7	1,905	1,100	1,071
Elizabethton town (see Dist. 6).			
Carter County—Con.			
District 8	1,202	762	711
District 9	1,313	1,129	1,117
District 10	1,340	1,195	1,021
District 11	1,307	1,235	823
District 12	1,000	1,116	1,324
District 13	1,369	1,087	1,048
District 14	1,231	733	644
District 15	5,934	2,518	2,161
Elizabethton town (see Dist. 6).			
District 16	1,375	1,435	1,120
District 17	636	485	561
District 18	502	392	368
Cheatham County	9,025	10,039	10,540
District 1	1,636	1,436	-------
Ashland city	*712*	*649*	*641*
District 2	1,878	1,845	-------
Pleasant View town [8]	*177*	-------	-------
District 3	1,359	1,422	-------
District 4	1,698	2,226	-------
District 5	1,180	1,571	-------
District 6	1,274	1,539	-------
Chester County	10,603	9,669	9,090
District 1	706	531	567
District 2	697	609	652
District 3	622	559	549
District 4	993	861	760
District 5	1,110	889	838
Mifflin town [9]	*84*	-------	-------
District 6	2,838	2,276	2,141
Henderson city	*1,503*	*1,181*	*1,087*
District 7	463	494	375
District 8	1,022	1,060	964
District 9	378	460	448
District 10	430	540	495
District 11	366	377	380
District 12	593	615	512
District 13	385	398	409
Claiborne County [10]	24,313	23,286	23,504
District 1	3,696	2,857	2,929
District 2	2,501	2,508	2,892
District 3	2,276	2,249	2,094
District 4	3,006	3,076	3,042
District 5	1,758	2,818	2,432
District 6	3,989	3,142	3,698
Cumberland Gap town	*369*	*304*	*347*
District 7 [10]	1,296	1,090	2,253
District 8	1,519	2,041	2,553
District 9	3,285	2,509	1,611
District 10 [10]	1,037	996	-------
Clay County	9,577	9,193	9,009
District 1	1,665	1,696	1,694
District 2	2,495	2,624	2,338
District 3	3,002	2,536	2,572
Celina town	*756*	*420*	*467*
District 4	2,415	2,337	2,405

[5] CANNON.—Parts annexed to Rutherford and Warren Counties in 1925. Part of Wilson County annexed to district 11 in 1929.
[6] CARROLL.—McKenzie town incorporated as a city in 1923. Bruceton town incorporated in 1925.
[7] CARTER.—Milligan College town not returned separately in 1920. Elizabethton town not returned separately by districts in 1920. Part of district 6 annexed to Elizabethton town since 1920.
[8] CHEATHAM.—Pleasant View town incorporated in 1921.
[9] CHESTER.—Mifflin town incorporated in 1925.
[10] CLAIBORNE.—Part of Campbell County annexed in 1923; part of district 10 annexed to 7 in 1923.

Digitized by Google

TABLE 4.—POPULATION OF COUNTIES BY MINOR CIVIL DIVISIONS: 1930, 1920, AND 1910—Continued

MINOR CIVIL DIVISION	1930	1920	1910
Cocke County	**21,775**	**20,782**	**19,399**
District 1	2,106	1,950	2,285
District 2	2,438	2,385	2,139
Parrottsville town [11]	*118*	-------	-------
District 3	2,367	2,778	2,665
District 4	1,889	1,667	1,793
District 5	1,712	1,735	1,623
District 6	5,406	4,589	3,714
Newport town	*2,989*	*2,753*	*2,003*
District 7	1,041	898	868
District 8	1,007	1,091	1,262
District 9 [11]	1,309	1,842	3,050
District 10 [11]	1,365	1,847	-------
District 11 [11]	1,135	-------	-------
Coffee County [12]	**16,801**	**17,344**	**15,625**
District 1	524	643	592
District 2 [12]	568	598	620
District 3	764	844	924
District 4	338	468	508
District 5	635	758	676
District 6	2,966	2,895	2,397
Manchester town	*1,227*	*1,114*	*963*
District 7	773	890	811
District 8	446	506	459
District 9 [12]	576	684	724
District 10 [12]	1,628	1,680	1,164
District 11	663	665	655
District 12	757	889	887
District 13 [12]	4,723	3,942	3,550
Tullahoma town	*4,023*	*3,479*	*3,049*
District 14	590	869	616
District 15	506	582	546
District 16 [12]	344	431	486
Crockett County	**17,359**	**17,438**	**16,076**
District 1	1,327	1,289	1,224
District 2	807	592	693
District 3	1,211	1,300	1,203
District 4	868	883	823
District 5	2,312	2,213	1,988
Bells town	*919*	*920*	*753*
District 6	1,868	1,692	1,280
Alamo town	*907*	*720*	-------
District 7	888	969	894
District 8	771	803	850
District 9	950	892	801
District 10	2,185	2,265	2,190
Maury City town	*425*	*452*	-------
District 11	840	952	841
District 12	1,102	1,250	1,005
Friendship town	*487*	*487*	-------
District 13	967	1,058	1,027
District 14	776	813	793
District 15	487	467	464
Cumberland County	**11,440**	**10,094**	**9,327**
District 1 [13]	3,135	2,987	2,895
Crossville town	*1,128*	*948*	*765*
District 2	1,603	1,549	1,980
District 3	1,452	1,495	2,295
District 4 [13]	1,227	2,826	2,157
Cumberland County—Con.			
District 5	1,171	1,237	-------
District 6 [13]	1,031	-------	-------
District 7 [13]	271	-------	-------
District 8 [13]	1,550	-------	-------
Clifty town, total [13]	*192*	*729*	*596*
In Cumberland Co.	*38*	*159*	*76*
In White Co.	*154*	*570*	*520*
Pleasant Hill town [13]	*165*	*148*	*227*
Davidson County [14]	**222,854**	**167,815**	**149,473**
District 1	153,866	118,342	110,364
Nashville city [14]	*153,866*	*118,342*	*110,364*
District 2 [14]	4,041	3,187	3,058
District 3 [14]	4,193	2,899	3,100
District 4 [14]	11,385	3,554	1,848
District 5	1,556	1,637	1,871
District 6 [14]	9,640	7,269	5,296
District 7 [14]	6,264	4,946	3,278
District 8 [14]	7,265	7,524	5,415
District 9	1,800	1,500	1,667
District 10	3,723	3,072	2,894
District 11 [14]	7,601	5,874	3,590
District 12	5,375	3,545	2,754
District 13	3,833	2,285	2,226
District 14	2,312	2,181	2,117
Decatur County	**10,106**	**10,198**	**10,093**
District 1	680	779	733
District 2	697	685	715
District 3	782	873	872
District 4	1,932	1,751	1,538
Decaturville town	*419*	*315*	-------
District 5	477	571	745
District 6	1,945	1,497	1,440
Parsons town	*915*	*429*	-------
District 7	741	654	678
District 8	382	490	522
District 9	353	502	477
District 10	752	921	941
Scotts Hill town, total	*235*	*123*	-------
In Decatur Co.	*111*	-------	-------
In Henderson Co.	*124*	*123*	-------
District 11	607	627	691
District 12	758	848	791
De Kalb County [15]	**14,213**	**15,370**	**15,434**
District 1	1,025	1,139	1,104
Alexandria town	*449*	*510*	-------
District 2	582	493	458
District 3	384	637	694
District 4	532	685	746
District 5	798	883	775
District 6	424	658	759
District 7	302	348	604
District 8 [15]	509	531	622
District 9	3,133	2,735	2,653
Smithville town	*886*	*687*	-------
District 10	301	447	463
District 11	294	295	321
District 12	311	355	359
District 13 [15]	312	351	403

[11] COCKE.—District 11 organized from parts of 9 and 10 in 1923. Parrottsville town incorporated in 1923.

[12] COFFEE.—Parts of district 10 annexed to Warren County in 1923 and 1925, and part of district 16 annexed to Bedford County in 1927; part of Franklin County annexed to district 13 in 1921, part of Bedford County annexed to district 2 in 1923, and part Warren County annexed to district 9 in 1925.

[13] CUMBERLAND.—District 8 organized from part of 1 (including Pleasant Hill town and that part of Clifty town in Cumberland County) since 1920. Parts of district 4 taken to form 6 and 7 in 1923 and 1925, respectively.

[14] DAVIDSON.—Part of Wilson County annexed to district 4 in 1923; parts of Rutherford County annexed to districts 2 and 4 in 1927 and 1925, respectively. Parts of districts 3, 7, 8, and 11 annexed to Nashville city at various dates since 1920. Part of Nashville city annexed to district 6 in 1921.

[15] DE KALB.—Part of district 8 annexed to Putnam County in 1929; parts of 13 and 14 annexed to Wilson and White Counties, respectively, in 1927; and part of 21 annexed to Warren County in 1925.

Digitized by Google

TABLE 4.—POPULATION OF COUNTIES BY MINOR CIVIL DIVISIONS: 1930, 1920, AND 1910—Continued

MINOR CIVIL DIVISION	1930	1920	1910
De Kalb County—Con.			
District 14 [16]	710	703	554
District 15	756	794	870
District 16	565	631	780
District 17	223	273	269
District 18	316	321	262
District 19	221	263	290
District 20	710	777	876
District 21 [16]	585	645	629
District 22	423	498	708
District 23	139	181	235
District 24	413	369	-------
District 25	245	358	-------
Dickson County [16]	18,491	19,342	19,955
District 1	809	917	869
District 2	667	754	853
District 3	567	806	695
District 4	1,218	1,366	1,512
District 5	4,062	4,011	4,204
Dickson town	*2,902*	*2,263*	*1,850*
District 6	1,773	1,705	2,103
Charlotte town	*291*	*200*	*236*
District 7	786	807	828
District 8	1,964	2,144	2,242
District 9	1,616	1,871	1,686
Slayden town	*162*	*158*	-------
Vanleer town	*243*	*180*	-------
District 10	482	568	618
District 11	932	1,040	1,160
District 12	1,473	1,457	1,232
White Bluff town	*464*	*449*	*419*
District 13	554	692	598
District 14	273	386	449
District 15	715	818	906
Dyer County	31,405	29,983	27,721
District 1	958	1,060	844
District 2	1,039	1,123	1,446
District 3	572	576	571
District 4	10,402	8,172	6,371
Dyersburg city	*8,733*	*6,444*	*4,149*
District 5	2,206	2,074	2,500
District 6	3,264	3,311	3,180
Newbern town	*1,621*	*1,767*	*1,602*
District 7	1,539	1,616	1,698
District 8	1,118	1,054	1,213
District 9	1,375	1,342	1,427
District 10	1,196	1,408	1,199
District 11	573	713	1,153
District 12	880	980	961
District 13	487	632	638
District 14	443	904	752
District 15	1,330	1,187	997
Trimble town	*723*	*781*	*556*
District 16	1,644	1,435	1,588
District 17	746	848	890
District 18	288	292	290
District 19	908	811	-------
District 20	438	445	-------
Fayette County	28,891	31,499	30,257
District 1	2,633	2,609	2,814
Somerville town	*1,583*	*1,106*	*1,387*
District 2	1,052	1,368	1,409
District 3	1,345	1,252	1,599
District 4	2,525	2,699	2,574
Fayette County—Con.			
District 5	1,924	2,251	2,099
District 6	1,763	1,925	1,520
District 7	1,592	1,888	2,008
District 8	2,356	2,772	2,758
Oakland town [17]	*237*	-------	-------
District 9	2,138	2,243	1,969
District 10	2,675	2,568	2,359
Rossville town	*167*	*171*	*142*
District 11	1,771	1,936	1,710
District 12	2,386	2,485	2,076
Moscow town	*296*	*314*	*211*
District 13	1,755	2,373	2,443
La Grange town	*223*	*248*	*308*
District 14	1,695	1,823	1,553
District 15	1,281	1,307	1,366
Fentress County [18]	11,036	10,435	7,446
District 1	3,216	2,640	1,308
Jamestown town [18]	*857*	-------	-------
District 2 [18]	1,621	1,484	1,447
District 3 [18]	1,429	1,688	1,647
District 4	3,797	3,539	2,090
District 5	973	1,084	954
Franklin County [19]	21,796	20,641	20,491
District 1	3,619	3,471	3,083
Winchester town	*2,210*	*2,203*	*1,351*
District 2	775	808	896
District 3	1,148	1,092	1,191
District 4	1,834	1,318	1,631
Huntland village	*247*	*223*	-------
District 5	952	977	992
District 6	283	293	351
District 7 [19]	459	590	452
District 8	647	659	606
District 9 [19]	1,408	1,538	1,523
District 10	2,326	2,197	1,518
Cowan town [19]	*1,367*	-------	-------
District 11	567	512	487
District 12	1,246	960	943
District 13	200	317	373
District 14	287	416	507
District 15	561	636	576
District 16	320	422	581
District 17	1,069	1,016	1,141
District 18	1,559	1,298	1,236
District 19	212	276	345
District 20	2,037	1,611	1,635
Decherd town	*876*	*816*	*1,022*
District 21	287	234	424
Gibson County [20]	46,528	43,388	41,630
District 1 [20]	1,766	1,647	1,400
Medina town	*414*	*358*	*320*
District 2 [20]	1,496	1,198	1,385
District 3	6,920	5,777	5,290
Humboldt town	*4,613*	*3,913*	*3,446*
District 4	492	580	580
District 5	1,381	1,325	1,219
District 6	1,666	1,991	1,945
District 7	4,950	4,684	4,297
Trenton city	*2,892*	*2,751*	*2,402*
District 8	2,071	2,207	2,322
District 9	1,567	1,690	1,656
Rutherford town	*747*	*793*	*766*

[16] DE KALB.—For footnote see preceding page.
[18] DICKSON.—Part annexed to Williamson County in 1921.
[17] FAYETTE.—Oakland town not returned separately in 1920.
[18] FENTRESS.—Parts of districts 2 and 3 annexed to Pickett County in 1921; parts of Pickett County annexed in 1925 and 1927. Jamestown town incorporated in 1920.
[19] FRANKLIN.—Part of district 7 annexed to Coffee County in 1921 and part of Grundy County annexed to district 9 in 1927. Cowan town incorporated in 1921.
[20] GIBSON.—Part of Madison County annexed to district 2, and parts of districts 1 and 2 annexed to Madison County, in 1921.

Digitized by Google

TABLE 4.—ESTIMATES OF CHANGES IN HOME OVER DECEMBER 1950, 1956 AND 1959—Continued

Estimated population			
Metropolitan Area, Continued	1956	1959	1959
Gibson County—Con.			
Dyer County	4,777	4,800	4,800
Gibson County, Total	4,777	4,800	4,800
Gibson County, Rural	4,777	4,800	4,800
Gibson County, Urban	0	0	0
Gibson County, Urban Fringe	0	0	0
Gibson County, Urban Fringe, Rural	0	0	0
Gibson County, Urban Fringe, Urban	0	0	0
Gibson County, Urban Fringe, Urban Fringe	0	0	0
Gibson County, Urban Fringe, Urban Fringe, Rural	0	0	0
Gibson County, Urban Fringe, Urban Fringe, Urban	0	0	0
Gibson County, Urban Fringe, Urban Fringe, Urban Fringe	0	0	0
Gibson County, Urban Fringe, Urban Fringe, Urban Fringe, Rural	0	0	0
Gibson County, Urban Fringe, Urban Fringe, Urban Fringe, Urban	0	0	0
Gibson County, Urban Fringe, Urban Fringe, Urban Fringe, Urban Fringe	0	0	0
Gibson County, Urban Fringe, Urban Fringe, Urban Fringe, Urban Fringe, Rural	0	0	0
Gibson County, Urban Fringe, Urban Fringe, Urban Fringe, Urban Fringe, Urban	0	0	0
Gibson County, Urban Fringe, Urban Fringe, Urban Fringe, Urban Fringe, Urban Fringe	0	0	0
Gibson County, Urban Fringe, Urban Fringe, Urban Fringe, Urban Fringe, Urban Fringe, Rural	0	0	0
Gibson County, Urban Fringe, Urban Fringe, Urban Fringe, Urban Fringe, Urban Fringe, Urban	0	0	0
Gibson County, Urban Fringe, Urban Fringe, Urban Fringe, Urban Fringe, Urban Fringe, Urban Fringe	0	0	0
Gibson County, Urban Fringe, Urban Fringe, Urban Fringe, Urban Fringe, Urban Fringe, Urban Fringe, Rural	0	0	0
Gibson County, Urban Fringe, Urban Fringe, Urban Fringe, Urban Fringe, Urban Fringe, Urban Fringe, Urban	0	0	0
Gibson County, Urban Fringe, Urban Fringe, Urban Fringe, Urban Fringe, Urban Fringe, Urban Fringe, Urban Fringe	0	0	0
Gibson County, Urban Fringe, Urban Fringe, Urban Fringe, Urban Fringe, Urban Fringe, Urban Fringe, Urban Fringe, Rural	0	0	0
Gibson County, Urban Fringe, Urban Fringe, Urban Fringe, Urban Fringe, Urban Fringe, Urban Fringe, Urban Fringe, Urban	0	0	0
Gibson County, Urban Fringe, Urban Fringe, Urban Fringe, Urban Fringe, Urban Fringe, Urban Fringe, Urban Fringe, Urban Fringe	0	0	0
Gibson County, Urban Fringe, Urban Fringe, Urban Fringe, Urban Fringe, Urban Fringe, Urban Fringe, Urban Fringe, Urban Fringe, Rural	0	0	0
Gibson County, Urban Fringe, Urban Fringe, Urban Fringe, Urban Fringe, Urban Fringe, Urban Fringe, Urban Fringe, Urban Fringe, Urban	0	0	0
Gibson County, Urban Fringe, Urban Fringe, Urban Fringe, Urban Fringe, Urban Fringe, Urban Fringe, Urban Fringe, Urban Fringe, Urban Fringe	0	0	0
Gibson County, Urban Fringe, Urban Fringe, Urban Fringe, Urban Fringe, Urban Fringe, Urban Fringe, Urban Fringe, Urban Fringe, Urban Fringe, Rural	0	0	0
Gibson County, Urban Fringe, Urban Fringe, Urban Fringe, Urban Fringe, Urban Fringe, Urban Fringe, Urban Fringe, Urban Fringe, Urban Fringe, Urban	0	0	0
Gibson County, Urban Fringe, Urban Fringe, Urban Fringe, Urban Fringe, Urban Fringe, Urban Fringe, Urban Fringe, Urban Fringe, Urban Fringe, Urban Fringe	0	0	0
Gibson County, Urban Fringe, Urban Fringe, Urban Fringe, Urban Fringe, Urban Fringe, Urban Fringe, Urban Fringe, Urban Fringe, Urban Fringe, Urban Fringe, Rural	0	0	0
Gibson County, Urban Fringe, Urban Fringe, Urban Fringe, Urban Fringe, Urban Fringe, Urban Fringe, Urban Fringe, Urban Fringe, Urban Fringe, Urban Fringe, Urban	0	0	0
Gibson County, Urban Fringe, Urban Fringe, Urban Fringe, Urban Fringe, Urban Fringe, Urban Fringe, Urban Fringe, Urban Fringe, Urban Fringe, Urban Fringe, Urban Fringe	0	0	0
Gibson County, Urban Fringe, Urban Fringe, Urban Fringe, Urban Fringe, Urban Fringe, Urban Fringe, Urban Fringe, Urban Fringe, Urban Fringe, Urban Fringe, Urban Fringe, Rural	0	0	0
Gibson County, Urban Fringe, Urban Fringe, Urban Fringe, Urban Fringe, Urban Fringe, Urban Fringe, Urban Fringe, Urban Fringe, Urban Fringe, Urban Fringe, Urban Fringe, Urban	0	0	0
Gibson County, Urban Fringe, Urban Fringe, Urban Fringe, Urban Fringe, Urban Fringe, Urban Fringe, Urban Fringe, Urban Fringe, Urban Fringe, Urban Fringe, Urban Fringe, Urban Fringe	0	0	0
Gibson County, Urban Fringe, Urban Fringe, Urban Fringe, Urban Fringe, Urban Fringe, Urban Fringe, Urban Fringe, Urban Fringe, Urban Fringe, Urban Fringe, Urban Fringe, Urban Fringe, Rural	0	0	0
Gibson County, Urban Fringe, Urban Fringe, Urban Fringe, Urban Fringe, Urban Fringe, Urban Fringe, Urban Fringe, Urban Fringe, Urban Fringe, Urban Fringe, Urban Fringe, Urban Fringe, Urban	0	0	0
Gibson County, Urban Fringe, Urban Fringe, Urban Fringe, Urban Fringe, Urban Fringe, Urban Fringe, Urban Fringe, Urban Fringe, Urban Fringe, Urban Fringe, Urban Fringe, Urban Fringe, Urban Fringe	0	0	0
Gibson County, Urban Fringe, Urban Fringe, Urban Fringe, Urban Fringe, Urban Fringe, Urban Fringe, Urban Fringe, Urban Fringe, Urban Fringe, Urban Fringe, Urban Fringe, Urban Fringe, Urban Fringe, Rural	0	0	0
Gibson County, Urban Fringe, Urban Fringe, Urban Fringe, Urban Fringe, Urban Fringe, Urban Fringe, Urban Fringe, Urban Fringe, Urban Fringe, Urban Fringe, Urban Fringe, Urban Fringe, Urban Fringe, Urban	0	0	0
Gibson County, Urban Fringe

TABLE 4.—POPULATION OF COUNTIES BY MINOR CIVIL DIVISIONS: 1930, 1920, AND 1910—Continued

MINOR CIVIL DIVISION	1930	1920	1910
Hancock County	**9,673**	**10,454**	**10,778**
District 1	1,120	1,316	1,168
District 2	806	947	963
District 3	576	716	919
District 4	960	1,002	1,145
District 5	644	637	768
District 6	1,407	1,356	1,226
District 7	958	967	1,090
District 8	767	835	798
District 9	523	604	597
District 10	833	875	877
District 11	469	525	542
District 12	610	674	685
Hardeman County	**22,193**	**22,278**	**23,011**
District 1	4,271	3,453	3,583
Bolivar town	*1,217*	*1,031*	*1,070*
District 2	2,948	3,600	3,850
Whiteville town	*692*	*749*	*741*
District 3	2,665	2,620	3,020
District 4	3,008	2,884	3,471
Grand Junction town	*524*	*497*	*491*
Saulsbury town	*207*	*190*	*199*
District 5	2,170	2,555	2,290
Middleton town	*372*	*321*	*273*
District 6	2,330	2,384	2,275
District 7	1,827	1,743	1,648
Hornsby town [36]	*219*	-------	-------
Silerton town [36]	*88*	-------	-------
District 8	1,766	1,604	1,462
Toone town	*296*	*204*	*245*
District 9	1,208	1,336	1,412
Hardin County	**16,213**	**17,291**	**17,521**
District 1	1,324	1,727	1,798
District 2	1,302	1,317	1,593
District 3	1,482	1,511	1,530
District 4	3,586	3,003	2,950
Savannah town	*1,129*	*758*	-------
District 5	1,049	1,366	1,696
District 6	1,786	1,823	1,758
District 7	1,681	1,643	1,824
District 8	1,408	1,549	1,605
District 9	742	1,374	840
District 10 [37]	925	1,978	1,927
District 11 [37]	928	-------	-------
Hawkins County [38]	**24,117**	**22,918**	**23,587**
Dist. 1 (St. Clair) [38]	3,289	3,243	3,953
Dist. 2 (Mooresburg)	2,896	2,937	3,037
Dist. 3 (Clinch)	3,113	3,183	3,029
Dist. 4 (Rogersville)	3,801	2,663	3,428
Rogersville town	*1,590*	*1,402*	*1,242*
Dist. 5 (Surgoinsville)	2,874	2,665	3,000
Dist. 6 (Beech Creek)	3,457	4,002	3,888
Dist. 7 (Wallace) [38]	3,148	3,495	3,252
Dist. 8 (Bulls Gap) [38]	800	730	-------
Dist. 9 (Church Hill) [38]	739	-------	-------
Haywood County	**26,063**	**25,386**	**25,910**
District 1	1,172	1,409	1,387
District 2	2,070	2,238	2,435
District 3	2,500	1,522	2,420
Stanton town [39]	*503*	-------	-------
Haywood County—Con.			
District 4	1,511	1,462	1,567
District 5	2,582	2,421	2,265
District 6	1,763	2,044	1,717
District 7	6,038	5,461	5,217
Brownsville city	*3,204*	*3,002*	*2,882*
District 8	1,661	1,886	1,886
District 9	2,524	2,598	2,549
District 10	1,637	1,531	1,884
District 11	2,262	2,431	2,271
District 12	343	383	312
Henderson County	**17,655**	**18,436**	**17,030**
District 1	3,556	4,045	2,963
District 2	2,737	2,145	2,293
District 3	1,966	2,326	2,150
District 4	687	592	720
District 5	4,460	4,435	3,891
Lexington town	*1,828*	*1,792*	*1,497*
District 6	2,346	2,768	2,824
District 7	1,903	2,125	2,180
Scotts Hill town, total	*235*	*123*	-------
In Henderson Co.	*124*	*123*	-------
In Decatur Co.	*111*	-------	-------
Henry County	**26,432**	**27,151**	**25,434**
District 1	9,377	7,370	5,785
Paris city	*8,164*	*4,730*	*3,881*
District 2	1,337	1,198	1,311
District 3	1,197	1,200	1,287
District 4	2,007	2,138	2,140
Henry town	*241*	*230*	*198*
District 5	1,502	1,904	2,044
Cottage Grove town	*188*	*210*	*215*
District 6	1,749	2,116	1,968
Puryear town	*351*	*325*	*254*
District 7	1,051	1,238	1,229
District 8	890	1,233	1,129
District 9	979	1,310	1,287
District 10	1,046	1,086	1,001
District 11	1,503	1,531	1,506
District 12	1,369	1,481	1,718
District 13	1,047	1,234	1,244
District 14	428	504	435
District 15	950	1,209	1,260
Hickman County	**13,613**	**16,216**	**16,527**
District 1	2,046	2,978	3,138
Centerville town	*943*	*882*	*1,097*
District 2	724	858	901
District 3	467	559	584
District 4	1,341	1,645	1,687
District 5	2,473	2,156	1,680
Wrigley town [40]	*595*	-------	-------
District 6	792	921	974
District 7	1,029	1,569	1,796
District 8	638	858	948
District 9	899	1,007	997
District 10	592	936	850
District 11	621	824	1,036
District 12	289	314	390
District 13	596	782	803
District 14	276	543	519
District 15	230	266	224

[36] HARDEMAN.—Hornsby town not returned separately in 1920. Silerton town incorporated in 1923.
[37] HARDIN.—District 11 organized from part of 10 in 1923.
[38] HAWKINS.—Civil districts not named in 1920. Part of district 1 annexed to 8 in 1929. District 9 organized from part of 7 in 1923.
[39] HAYWOOD.—Stanton town incorporated in 1927.
[40] HICKMAN.—Wrigley town incorporated in 1927.

Digitized by Google

TABLE 4.—POPULATION OF CENSUS AND MINOR CIVIL DIVISIONS: 1930, 1920, AND 1910—Continued

MINOR CIVIL DIVISIONS	1930	1920	1910
Hamilton County—			
Chattanooga	128,041	57,895	30,044
Chickamauga	1,000	1,000	1,000
Ooltewah	1,000	1,000	1,000
Red Bank	1,000	1,000	1,000
Soddy	1,000	1,000	1,000
Tyner	1,000	1,000	1,000
Hardeman County—			
Bolivar	3,000	2,000	1,000
Hardeman	1,000	1,000	1,000
Middle Beat	1,000	1,000	1,000
Pocahontas	1,000	1,000	1,000
Saulsbury	1,000	1,000	1,000
Stanton	1,000	1,000	1,000
Toone	1,000	1,000	1,000
Hardin County—			
Savannah	1,000	1,000	1,000
Hawkins County—			
Rogersville	1,000	1,000	1,000
Henderson County—			
Lexington	1,000	1,000	1,000
Henry County—			
Paris	1,000	1,000	1,000
Hickman County—			
Centerville	1,000	1,000	1,000
Humphreys County—			
Waverly	1,000	1,000	1,000
Jefferson County—			
Dandridge	1,000	1,000	1,000
Jefferson City	1,000	1,000	1,000
Strawberry Plains	1,000	1,000	1,000
Johnson County—			
Mountain City	1,000	1,000	1,000
Knox County—			
Knoxville	105,164	91,872	36,346
Lauderdale County—			
Ripley	1,000	1,000	1,000
Lawrence County—			
Lawrenceburg	1,000	1,000	1,000
Lewis County—			
Hohenwald	1,000	1,000	1,000
Lincoln County—			
Fayetteville	1,000	1,000	1,000
Petersburg	1,000	1,000	1,000
McMinn County—			
Athens	1,000	1,000	1,000
Calhoun	1,000	1,000	1,000
Etowah	1,000	1,000	1,000
Niota	1,000	1,000	1,000
McNairy County—			
Adamsville	1,000	1,000	1,000
Bethel Springs	1,000	1,000	1,000
Guys	1,000	1,000	1,000
Selmer	1,000	1,000	1,000
Macon County—			
Lafayette	1,000	1,000	1,000
Madison County—			
Jackson	1,000	1,000	1,000
Marshall County—			
Lewisburg	1,000	1,000	1,000
Maury County—			
Columbia	1,000	1,000	1,000
Mount Pleasant	1,000	1,000	1,000
Spring Hill	1,000	1,000	1,000
Meigs County—			
Decatur	1,000	1,000	1,000
Monroe County—			
Madisonville	1,000	1,000	1,000
Sweetwater	1,000	1,000	1,000
Montgomery County—			
Clarksville	1,000	1,000	1,000
Moore County—			
Lynchburg	1,000	1,000	1,000
Morgan County—			
Wartburg	1,000	1,000	1,000
Obion County—			
Hornbeak	1,000	1,000	1,000
Kenton	1,000	1,000	1,000
Obion	1,000	1,000	1,000
Samburg	1,000	1,000	1,000
Troy	1,000	1,000	1,000
Union City	1,000	1,000	1,000
Overton County—			
Alpine	1,000	1,000	1,000
Livingston	1,000	1,000	1,000
Monroe	1,000	1,000	1,000
Rickman	1,000	1,000	1,000
Standing Stone	1,000	1,000	1,000
Perry County—			
Linden	1,000	1,000	1,000
Lobelville	1,000	1,000	1,000
Perryville	1,000	1,000	1,000
Pickett County—			
Byrdstown	1,000	1,000	1,000
Pleasant Hill	1,000	1,000	1,000
Polk County—			
Benton	1,000	1,000	1,000
Ocoee	1,000	1,000	1,000
Reliance	1,000	1,000	1,000
Putnam County—			
Algood	1,000	1,000	1,000
Cookeville	1,000	1,000	1,000
Monterey	1,000	1,000	1,000
Sparta	1,000	1,000	1,000
Rhea County—			
Dayton	1,000	1,000	1,000
Graysville	1,000	1,000	1,000
Spring City	1,000	1,000	1,000
Roane County—			
Harriman	1,000	1,000	1,000
Kingston	1,000	1,000	1,000
Oliver Springs	1,000	1,000	1,000
Rockwood	1,000	1,000	1,000
Robertson County—			
Springfield	1,000	1,000	1,000
Rutherford County—			
Murfreesboro	1,000	1,000	1,000
Smyrna	1,000	1,000	1,000
Scott County—			
Oneida	1,000	1,000	1,000
Robbins	1,000	1,000	1,000
Rugby	1,000	1,000	1,000
Stearns	1,000	1,000	1,000
Sevier County—			
Gatlinburg	1,000	1,000	1,000
Sevierville	1,000	1,000	1,000
Shelby County—			
Memphis	1,000	1,000	1,000
Smith County—			
Carthage	1,000	1,000	1,000
Gordonsville	1,000	1,000	1,000
Hickory Valley	1,000	1,000	1,000
Sullivan County—			
Bristol	1,000	1,000	1,000
Kingsport	1,000	1,000	1,000
Mount Carmel	1,000	1,000	1,000
Sullivan Gardens	1,000	1,000	1,000
Sullivan County—			
Blountville	1,000	1,000	1,000

TABLE 4.—POPULATION OF COUNTIES BY MINOR CIVIL DIVISIONS: 1930, 1920, AND 1910—Continued

MINOR CIVIL DIVISION	1930	1920	1910
Lawrence County [32]	26,776	[32] 23,593	[32] 17,569
District 1	1,400	1,378	1,257
District 2	4,478	3,888	2,058
District 3	2,389	2,268	1,324
District 4	1,570	1,377	820
District 5	1,501	1,564	920
District 6	970	899	951
District 7	1,321	967	735
District 8	5,182	3,802	2,635
Lawrenceburg city	*3,102*	*2,461*	*1,687*
District 9	1,356	1,016	726
District 10	2,323	2,140	1,425
District 11	1,391	1,297	1,084
District 12 [32]	646	258	379
District 14	1,212	983	729
District 15	1,037	1,356	2,102
Lewis County [33]	5,258	5,707	6,033
District 1	162	192	170
District 2	133	163	263
District 3	2,328	1,621	1,764
Hohenwald town	*980*	*742*	-------
District 4	239	238	254
District 5 [33]	567	761	756
Gordonsburg town, total	*440*	*829*	*488*
In Dist. 5	*313*	*347*	*360*
In Dist. 6	*127*	*482*	*62*
District 6	470	530	499
District 7	253	400	454
District 8	412	942	726
District 9	303	295	433
District 10 [33]	391	565	714
Ruppertown town [33]	*141*	*707*	*490*
Lincoln County [34]	25,422	25,786	25,908
District 1	684	744	818
District 2	758	702	588
District 3	1,500	908	712
District 4	704	815	949
District 5	1,217	1,300	1,462
District 6 [34]	704	812	925
District 7	906	875	898
District 8	5,235	5,098	4,952
Fayetteville town	*3,822*	*3,689*	*3,439*
District 9	549	433	710
District 10	1,147	1,471	1,416
Petersburg town, total	*556*	*560*	*379*
In Lincoln Co	*374*	*560*	*379*
In Marshall Co	*182*	-------	-------
District 11	388	468	467
District 12	703	858	1,052
District 13	724	854	914
District 14	610	638	751
District 15	635	810	851
District 16	814	950	982
District 17	1,083	1,248	1,261
District 18	868	996	1,101
District 19	1,648	1,561	1,254
District 20	331	394	517
District 21	616	704	672
District 22	1,064	807	715
District 23	616	675	503
District 24	1,381	1,055	781
District 25	537	610	657

MINOR CIVIL DIVISION	1930	1920	1910
Loudon County [35]	17,805	16,275	13,612
District 1	5,073	4,410	3,281
Loudon town [35]	*2,578*	-------	-------
District 2	8,369	7,833	6,379
Lenoir City town	*4,470*	*4,210*	*3,392*
District 3 [35]	1,716	2,366	2,266
District 6 [35]	887		
District 4 [35]	1,003	816	700
District 5 [35]	757	850	896
McMinn County [36]	29,019	25,133	21,046
District 1 [36]	3,110	2,803	2,572
Niota town	*443*	*487*	-------
District 2	6,609	5,449	3,856
Athens city, total	*5,585*	*2,580*	*2,264*
In Dist. 2	*2,482*	*1,113*	*961*
In Dist. 4	*2,903*	*1,467*	*1,303*
Englewood town	*1,471*	*1,271*	-------
District 3 [36]	9,344	7,352	5,609
Etowah town	*4,209*	*2,516*	*1,685*
District 4	5,402	4,331	3,740
Athens city (see Dist. 2).			
District 5 [36]	2,530	2,947	2,924
District 6 [36]	2,024	2,191	2,345
McNairy County	19,901	18,350	16,356
District 1	611	630	794
District 2	1,525	1,581	1,508
District 3	279	243	231
District 4	851	1,112	767
District 5	858	791	739
District 6	2,328	1,906	1,803
Selmer town	*925*	*546*	*529*
District 7	722	662	608
District 8	939	774	553
District 9	1,941	1,776	1,624
District 10	1,842	1,746	1,645
District 11	722	684	615
District 12	623	462	532
District 13	483	506	476
District 14	1,453	1,225	1,009
District 15	1,471	1,238	1,154
Adamsville town	*643*	*459*	-------
District 16	386	371	366
District 17	884	772	555
District 18	635	744	343
District 19	1,348	1,127	974
Bethel Springs town [37]	*573*	-------	-------
Macon County [38]	13,872	14,922	14,559
District 1	2,686	2,900	2,729
District 2	932	1,067	935
District 3	478	423	669
District 4	1,056	998	1,133
District 5	746	911	870
District 6	2,316	2,083	1,836
District 7 [38]	1,275	1,392	1,357
District 8	420	539	435
District 9	1,018	1,145	1,328
District 10	740	1,014	884
District 11	1,082	1,235	1,184
District 12	644	743	718
District 13	479	472	481

[32] LAWRENCE.—Parts of Wayne County annexed in 1923 and 1929. County totals for 1920 and 1910 include population (400 in 1920; 424 in 1910) of district 13, annexed to 12 in 1923.

[33] LEWIS.—Part of district 6, Wayne County, including Allens Creek town (name changed to Ruppertown), annexed to district 10 in 1925, and part of district 5 annexed to Maury County in 1929.

[34] LINCOLN.—Part of district 6 annexed to Moore County in 1927.

[35] LOUDON.—Parts of Monroe County annexed to district 4 in 1923 and 1927; part of district 5 annexed to McMinn County in 1929. District 6 returned with district 3 in 1920. Loudon town incorporated in 1927.

[36] MCMINN.—Parts of district 1 annexed to Monroe County in 1921 and 1925; part of Monroe County annexed to district 3 in 1923; part of Loudon County annexed to district 1 in 1929. Part of district 5 annexed to 6 in 1923.

[37] MCNAIRY.—Bethel Springs town incorporated in 1927.

[38] MACON.—Part of district 7 annexed to Smith County in 1927.

Digitized by Google

TABLE 4.—POPULATION OF CENTERS IN MAJOR CIVIL DIVISIONS: 1930, 1920, AND 1890—Continued

MINOR CIVIL DIVISIONS	1930	1920	1890	MINOR CIVIL DIVISIONS	1930	1920	1890
Hudson County ¶	11,153	10,295	10,170	**Middlesex County**	9,127	8,971	8,125
Bayonne (pt.)	1,000	1,000	1,000	Bound Brook (pt.)	1,000	1,000	1,000
Hoboken (pt.)	1,000	1,000	1,000	Dunellen (pt.)	1,000	1,000	1,000
Jersey City (pt.)	1,000	1,000	1,000	Metuchen (pt.)	1,000	1,000	1,000
Kearny (pt.)	1,000	1,000	1,000	Perth Amboy (pt.)	1,000	1,000	1,000
North Bergen (pt.)	1,000	1,000	1,000	Sayreville (pt.)	1,000	1,000	1,000
Secaucus (pt.)	1,000	1,000	1,000	South Amboy (pt.)	1,000	1,000	1,000
Weehawken (pt.)	1,000	1,000	1,000	South Bound Brook (pt.)	1,000	1,000	1,000
West New York (pt.)	1,000	1,000	1,000	**Monmouth County**	11,127	10,196	10,170
Hunterdon County	1,000	1,000	1,000	Asbury Park (pt.)	1,000	1,000	1,000
Flemington (pt.)	1,000	1,000	1,000	Belmar (pt.)	1,000	1,000	1,000
Mercer County	11,127	10,196	10,170	Long Branch (pt.)	1,000	1,000	1,000
Hamilton Square (pt.)	1,000	1,000	1,000	Neptune (pt.)	1,000	1,000	1,000
Hopewell (pt.)	1,000	1,000	1,000	Ocean Grove (pt.)	1,000	1,000	1,000
Lawrenceville (pt.)	1,000	1,000	1,000	Red Bank (pt.)	1,000	1,000	1,000
Pennington (pt.)	1,000	1,000	1,000	Shrewsbury (pt.)	1,000	1,000	1,000
Princeton (pt.)	1,000	1,000	1,000	Spring Lake (pt.)	1,000	1,000	1,000
Trenton (pt.)	1,000	1,000	1,000	**Morris County**	10,127	10,196	10,170
Middlesex County	11,127	10,196	10,170	Dover (pt.)	1,000	1,000	1,000
Dunellen (pt.)	1,000	1,000	1,000	Morristown (pt.)	1,000	1,000	1,000
Metuchen (pt.)	1,000	1,000	1,000	Rockaway (pt.)	1,000	1,000	1,000
Perth Amboy (pt.)	1,000	1,000	1,000	Rockaway Twp. (pt.)	1,000	1,000	1,000
Sayreville (pt.)	1,000	1,000	1,000	Wharton (pt.)	1,000	1,000	1,000
South Amboy (pt.)	1,000	1,000	1,000	**Ocean County**	1,127	1,127	1,000
South Bound Brook (pt.)	1,000	1,000	1,000	Lakewood (pt.)	1,000	1,000	1,000
Monmouth County	11,127	10,196	10,170	**Passaic County**	11,127	10,196	10,170
Asbury Park (pt.)	1,000	1,000	1,000	Bloomingdale (pt.)	1,000	1,000	1,000
Belmar (pt.)	1,000	1,000	1,000	Hawthorne (pt.)	1,000	1,000	1,000
Long Branch (pt.)	1,000	1,000	1,000	Pompton Lakes (pt.)	1,000	1,000	1,000
Neptune (pt.)	1,000	1,000	1,000	Prospect Park (pt.)	1,000	1,000	1,000
Ocean Grove (pt.)	1,000	1,000	1,000	Wanaque (pt.)	1,000	1,000	1,000
Red Bank (pt.)	1,000	1,000	1,000	Wayne (pt.)	1,000	1,000	1,000
Shrewsbury (pt.)	1,000	1,000	1,000	Wayne Twp. (pt.)	1,000	1,000	1,000
Spring Lake (pt.)	1,000	1,000	1,000	West Paterson (pt.)	1,000	1,000	1,000

NOTE.—Population of Minor Civil Divisions is shown in italics. Population of Minor Civil Divisions not shown in italics, Cities, Villages, Boroughs, and Towns is included in the population of the Minor Civil Division in which they are located.

¶ Population of Hudson County includes 1,000 in Minor Civil Divisions not shown separately.

* Population of Minor Civil Divisions not shown separately in Hunterdon County, Ocean County, and Passaic County in 1890. Cities, Villages, Boroughs, and Towns in these counties are included in the Minor Civil Division in which they are located.

† Population of Minor Civil Divisions not shown separately in Middlesex County and Monmouth County in 1890. Cities, Villages, Boroughs, and Towns in these counties are included in the Minor Civil Division in which they are located.

‡ Population of Minor Civil Divisions not shown separately in Morris County in 1890. Cities, Villages, Boroughs, and Towns in this county are included in the Minor Civil Division in which they are located.

§ Population of Minor Civil Divisions not shown separately in Ocean County in 1890. Cities, Villages, Boroughs, and Towns in this county are included in the Minor Civil Division in which they are located.

‖ Population of Minor Civil Divisions not shown separately in Passaic County in 1890. Cities, Villages, Boroughs, and Towns in this county are included in the Minor Civil Division in which they are located.

TABLE 4.—POPULATION OF COUNTIES BY MINOR CIVIL DIVISIONS: 1930, 1920, AND 1910—Continued

MINOR CIVIL DIVISION	1930	1920	1910
Morgan County	13,603	13,285	11,458
District 1	1,523	1,709	1,782
District 2	2,409	1,882	2,253
District 3	1,219	1,618	978
District 4	1,814	1,198	988
District 5	1,397	1,072	1,104
District 6	588	622	797
District 7	982	860	798
District 8	213	277	217
District 9	230	321	255
District 10	1,898	2,266	1,161
Oakdale town	*1,123*	*1,552*	.....
District 11	1,071	1,097	814
District 12	259	363	311
Obion County	29,086	28,393	29,946
District 1	988	1,017	1,225
District 2	1,085	888	1,050
District 3	1,350	1,554	1,450
District 4	1,100	993	1,228
Rives town	*417*	*495*	*468*
District 5	2,062	1,893	1,882
Hornbeak town [46]	*482*	.....	.....
District 6	2,148	2,457	2,807
Troy town	*582*	*516*	*589*
District 7	1,199	1,476	1,511
District 8	1,230	1,346	1,455
Kenton town, total	*810*	*804*	*815*
In Obion Co.	*337*	*400*	*374*
In Gibson Co.	*473*	*404*	*441*
District 9	2,131	2,206	2,355
District 10	536	532	548
District 11	886	803	873
District 12	967	1,152	1,155
District 13	6,962	5,464	5,713
Union City town	*5,865*	*4,412*	*4,589*
District 14	907	986	1,120
District 15	1,611	1,736	1,638
Obion town	*1,100*	*1,376*	*1,293*
District 16	3,944	3,890	3,931
South Fulton city	*1,988*	*1,650*	*1,591*
Overton County	18,079	17,617	15,854
District 1	928	991	826
District 2	1,087	1,385	1,165
District 3	1,954	2,195	2,115
District 4	441	404	670
District 5	1,087	1,003	796
District 6	3,771	3,285	3,147
Livingston town	*1,526*	*1,215*	*1,421*
District 7	1,126	1,155	1,007
District 8	732	788	919
District 9	2,799	2,429	2,070
District 10	1,318	1,354	1,291
District 11	2,081	2,023	1,848
District 12	755	605	.....
Perry County	7,147	7,765	8,815
District 1	1,602	1,811	2,060
District 2	1,604	2,130	2,301
District 3	2,178	1,943	2,203
Linden town [47]	*589*	.....	.....
District 4	1,763	1,881	2,251
Pickett County [48]	5,615	5,205	5,087
District 1	817	.....	.....
District 2 [48]	1,216	.....	.....
District 3 [48]	973	1,004	981
District 4	679	704	764
District 5	1,930	1,800	1,761
Byrdstown town	*135*	*125*	.....
Polk County	15,686	14,243	14,116
District 1	6,755	6,168	.....
District 2	1,266	1,219	.....
District 3 [49]	4,691	6,856	.....
District 4 [49]	2,974	.....	.....
Copperhill town	*1,050*	*1,102*	.....
Putnam County [50]	23,759	22,231	20,023
District 1	6,471	4,506	3,967
Cookeville town	*3,738*	*2,395*	*1,848*
District 2	550	611	507
District 3	760	740	800
District 4	879	1,110	1,179
District 5	496	589	608
District 6	731	703	632
District 7	1,109	1,129	843
District 8 [50]	1,274	1,250	1,081
District 9	401	352	316
District 10	800	822	895
District 11	804	1,000	900
District 12	522	575	517
District 13	850	955	912
District 14	2,582	2,082	1,659
Monterey town	*1,731*	*1,445*	*1,107*
District 15	886	929	922
District 16	840	975	742
District 17	575	755	772
District 18	684	626	694
District 19	1,427	1,397	1,241
Algood town	*645*	*651*	.....
District 20	1,119	1,125	836
Baxter town	*541*	*521*	.....
Rhea County	13,871	13,812	15,410
District 1	1,614	1,987	2,181
District 2	3,379	3,073	3,476
Spring City town	*1,090*	*1,001*	*1,039*
District 3	4,955	4,844	5,071
Dayton city, total	*2,006*	*1,701*	*1,991*
In Dist. 3	*1,231*	*1,079*	*1,163*
In Dist. 4	*775*	*622*	*828*
District 4	3,923	3,908	4,682
Graysville town	*793*	*786*	.....
Roane County	24,477	24,624	22,860
District 1	8,408	7,217	6,115
Harriman city	*4,588*	*4,019*	*3,061*
District 2	2,977	3,270	3,206
Oliver Springs town, total	*660*	*777*	*700*
In Roane Co.	*565*	*664*	*573*
In Anderson Co.	*95*	*113*	*127*
District 3	3,481	3,338	3,154
Kingston town	*827*	*516*	*824*
District 4	2,719	3,109	3,191
District 5	6,892	7,600	7,194
Rockwood city [51]	*3,898*	*4,652*	*3,660*

[46] OBION.—Hornbeak town incorporated in 1923.
[47] PERRY.—Linden town incorporated in 1923.
[48] PICKETT.—Parts of Fentress County annexed to districts 2 and 3 in 1921, and parts annexed to Fentress County in 1925 and 1927. County redistricted in 1925; comparisons of population made wherever possible.
[49] POLK.—District 4 organized from part of 3 in 1920.
[50] PUTNAM.—Part of White County annexed in 1925 and part of De Kalb County annexed to district 8 in 1920.
[51] ROANE.—Rockwood town incorporated as a city in 1921.

Digitized by Google

TABLE 4.—POPULATION OF CENTRAL CITIES, MINOR CIVIL DIVISIONS: 1950, 1930, AND 1920—Continued

MINOR CIVIL DIVISION	1950	1930	1920	MINOR CIVIL DIVISION	1950	1930	1920
Bethlehem Township	16,174	14,302	12,488	Hampton Township	4,847	4,495	4,408
Bethlehem	3,000	2,000	1,000	Hanover	1,000	1,000	1,000
Bethlehem	1,000	1

TABLE 4.—POPULATION OF COUNTIES BY MINOR CIVIL DIVISIONS: 1930, 1920, AND 1910—Continued

MINOR CIVIL DIVISION	1930	1920	1910
Smith County—Con.			
District 11	509	535	-------
District 12	494	620	-------
District 13	455	550	-------
District 14	1,144	1,246	-------
District 15	1,340	1,471	-------
Gordonsville town	*280*	*278*	*245*
Hickman town [56]	*214*	-------	-------
District 16	479	360	-------
District 17	914	1,185	-------
District 18	476	584	-------
District 19	642	813	-------
District 20	151	89	-------
District 21	466	567	-------
District 22	380	465	-------
District 23	262	371	-------
Stewart County	13,278	14,664	14,860
District 1	670	962	925
District 2	1,385	1,470	1,638
District 3	1,391	1,563	1,608
Big Rock town	*196*	*197*	-------
District 4	1,397	1,589	1,507
District 5	870	1,137	1,428
District 6	1,794	1,984	2,216
Cumberland City town	*313*	*400*	-------
District 7	2,131	1,892	1,789
District 8	931	691	1,122
District 9	877	1,113	1,078
District 10	725	859	827
District 11	381	419	356
District 12	257	362	366
District 13	469	623	-------
Sullivan County	51,087	36,259	28,120
District 1	1,199	1,126	1,109
District 2	1,037	787	717
District 3	850	966	924
District 4	836	772	830
District 5	1,979	1,705	1,721
District 6	978	912	928
District 7	1,077	947	878
District 8	607	763	717
District 9	1,121	1,027	1,129
District 10	946	821	691
District 11	15,214	[57] 6,867	997
Kingsport city [57]	*11,914*	*5,692*	-------
District 12	2,728	[57] 1,586	877
District 13	1,525	965	935
District 14	949	882	857
District 15	1,202	1,244	1,298
District 16	2,370	2,176	2,024
Bluff City town	*671*	*524*	*540*
District 17	13,005	9,330	8,150
Bristol city [57]	*12,005*	*8,047*	*7,148*
District 18	837	858	912
District 19	758	936	794
District 20	775	702	741
District 21	595	490	449
District 22	499	457	442
Sumner County [58]	28,622	27,708	25,621
District 1 [58]	1,090	1,119	1,105
District 2	384	366	456
District 3	4,133	3,730	3,292
Gallatin town	*3,050*	*2,757*	*2,399*
Sumner County—Con.			
District 4	921	917	833
District 5	1,576	1,725	1,490
District 6	810	609	682
District 7	1,360	1,114	1,145
District 8	1,050	1,194	1,080
District 9	1,396	1,406	1,521
District 10	1,368	1,629	1,717
District 11	1,698	1,698	1,630
District 12	2,013	2,052	2,796
Westmoreland town	*426*	*357*	*298*
District 13	1,294	1,186	1,407
District 14	2,582	2,409	2,200
District 15	2,301	2,183	1,933
White House village, total [58]	*239*	-------	-------
In Sumner Co.	*188*	-------	-------
In Robertson Co.	*51*	-------	-------
District 16	3,346	3,006	2,334
Mitchellville village	*208*	*161*	-------
Portland town	*1,030*	*869*	*579*
District 17	1,300	1,365	-------
Tipton County [59]	27,498	30,258	29,459
District 1	7,148	7,074	6,862
Covington town	*3,397*	*3,410*	*2,990*
District 2	937	943	917
District 3	1,277	1,479	1,391
District 4	1,613	2,037	1,815
District 5	1,668	2,393	2,480
District 6	2,191	2,341	2,344
Munford town	*376*	*382*	*329*
District 7 [59]	2,366	2,653	2,482
Atoka town	*222*	*245*	-------
Brighton town	*297*	*265*	-------
District 8 [59]	2,279	2,558	2,688
District 9	1,617	1,689	1,792
Mason town, total	*340*	*387*	*391*
In Dist. 9	*224*	*208*	*241*
In Dist. 10	*116*	*179*	*150*
District 10	1,413	1,508	1,475
District 11	300	562	452
District 12	1,502	1,525	1,519
Garland village	*146*	*119*	-------
District 13	1,806	1,708	1,693
District 14 (Island No. 35)	151	413	447
District 15	1,230	1,375	1,102
Trousdale County [60]	5,629	5,996	5,874
District 1	348	387	490
District 2	596	715	823
District 3	492	578	586
District 4	382	572	484
District 5	400	496	509
District 6 [60]	673	605	605
District 7	2,326	2,197	1,887
Hartsville city [60]	*1,015*	*1,025*	-------
District 8	75	80	80
District 9	191	218	254
District 10	146	148	156
Unicoi County	12,678	10,120	7,201
District 1	428	446	420
District 2	476	645	692
District 3	410	337	471
District 4	1,043	786	723

[56] SMITH.—For footnote, see preceding page.

[57] SULLIVAN.—Population (790) of part of Kingsport city erroneously included in district 12 in 1920; figures for 1920 for districts 11 and 12 corrected. For combined population of Bristol city in Tennessee and Virginia, see footnote 1, Table 5.

[58] SUMNER.—Part of district 1 annexed to Trousdale County in 1929. White House village incorporated in 1921.

[59] TIPTON.—Parts of districts 7 and 8 annexed to Shelby County in 1925.

[60] TROUSDALE.—Part of Sumner County annexed to district 6 in 1929. Hartsville town incorporated as a city since 1920.

Digitized by Google

TABLE 4.—POPULATION OF CLUSTERS OF MINOR CIVIL DIVISIONS: 1920, 1910, 1900, 1890, AND 1880

MINOR CIVIL DIVISIONS	1920	1910	1900	1890	1880
Tama County—Con.					
Tama—Con.					
Geneva	1,108	1,110	1,150	1,150	1,150
Grant	1,000	1,000	1,000	1,000	1,000
Hartford	1,000	1,000	1,000	1,000	1,000
Indian Creek	1,000	1,000	1,000	1,000	1,000
Lincoln	1,000	1,000	1,000	1,000	1,000
Oakland	1,000	1,000	1,000	1,000	1,000
Otter Creek	1,000	1,000	1,000	1,000	1,000
Tama	1,000	1,000	1,000	1,000	1,000
Toledo	1,000	1,000	1,000	1,000	1,000
Taylor County					
Taylor	1,000	1,000	1,000	1,000	1,000
Union County					
Bedford	1,000	1,000	1,000	1,000	1,000
Clarkdale	1,000	1,000	1,000	1,000	1,000
Creston	1,000	1,000	1,000	1,000	1,000
Grand River	1,000	1,000	1,000	1,000	1,000
Lorah	1,000	1,000	1,000	1,000	1,000
Pleasant	1,000	1,000	1,000	1,000	1,000
Van Buren County					
Bloomfield	1,000	1,000	1,000	1,000	1,000
Cedar	1,000	1,000	1,000	1,000	1,000
Cedar Creek	1,000	1,000	1,000	1,000	1,000
Decatur	1,000	1,000	1,000	1,000	1,000
Keosauqua	1,000	1,000	1,000	1,000	1,000
Pittsburg	1,000	1,000	1,000	1,000	1,000
Polk	1,000	1,000	1,000	1,000	1,000
Van Buren	1,000	1,000	1,000	1,000	1,000
Washington County					
Brush Creek	1,000	1,000	1,000	1,000	1,000
Cedar	1,000	1,000	1,000	1,000	1,000
Clear Creek	1,000	1,000	1,000	1,000	1,000
Crooked Creek	1,000	1,000	1,000	1,000	1,000
Dutch Creek	1,000	1,000	1,000	1,000	1,000
Fairfax	1,000	1,000	1,000	1,000	1,000
Jackson	1,000	1,000	1,000	1,000	1,000
Jefferson	1,000	1,000	1,000	1,000	1,000
Lincoln	1,000	1,000	1,000	1,000	1,000
Marion	1,000	1,000	1,000	1,000	1,000
Washington	1,000	1,000	1,000	1,000	1,000
Washington County—Con.					
Washington—Con.					
Wayne	1,000	1,000	1,000	1,000	1,000
Wesley	1,000	1,000	1,000	1,000	1,000
Wesley Grove	1,000	1,000	1,000	1,000	1,000
Wesley Union	1,000	1,000	1,000	1,000	1,000
Wesley Village	1,000	1,000	1,000	1,000	1,000
Wesley Village Station	1,000	1,000	1,000	1,000	1,000
Washington County					
Brush Creek	1,000	1,000	1,000	1,000	1,000
Cedar	1,000	1,000	1,000	1,000	1,000
Clear Creek	1,000	1,000	1,000	1,000	1,000
Crooked Creek	1,000	1,000	1,000	1,000	1,000
Dutch Creek	1,000	1,000	1,000	1,000	1,000
Fairfax	1,000	1,000	1,000	1,000	1,000
Jackson	1,000	1,000	1,000	1,000	1,000
Jefferson	1,000	1,000	1,000	1,000	1,000
Lincoln	1,000	1,000	1,000	1,000	1,000
Marion	1,000	1,000	1,000	1,000	1,000
Washington	1,000	1,000	1,000	1,000	1,000
Wayne	1,000	1,000	1,000	1,000	1,000
Wesley	1,000	1,000	1,000	1,000	1,000
Wesley Grove	1,000	1,000	1,000	1,000	1,000
Wesley Union	1,000	1,000	1,000	1,000	1,000
Wesley Village	1,000	1,000	1,000	1,000	1,000
Wesley Village Station	1,000	1,000	1,000	1,000	1,000
Wayne County					
Allen	1,000	1,000	1,000	1,000	1,000
Clay	1,000	1,000	1,000	1,000	1,000
Clinton	1,000	1,000	1,000	1,000	1,000
Corydon	1,000	1,000	1,000	1,000	1,000
Grand River	1,000	1,000	1,000	1,000	1,000
Lincoln	1,000	1,000	1,000	1,000	1,000
Monroe	1,000	1,000	1,000	1,000	1,000
Pleasant	1,000	1,000	1,000	1,000	1,000
Sheridan	1,000	1,000	1,000	1,000	1,000
Union	1,000	1,000	1,000	1,000	1,000
Washington	1,000	1,000	1,000	1,000	1,000
Wayne	1,000	1,000	1,000	1,000	1,000
Webster County					
Adams	1,000	1,000	1,000	1,000	1,000
Clay	1,000	1,000	1,000	1,000	1,000
Dayton	1,000	1,000	1,000	1,000	1,000
Fort Dodge	1,000	1,000	1,000	1,000	1,000
Jackson	1,000	1,000	1,000	1,000	1,000
Jefferson	1,000	1,000	1,000	1,000	1,000
Lincoln	1,000	1,000	1,000	1,000	1,000
Monroe	1,000	1,000	1,000	1,000	1,000
Pleasant	1,000	1,000	1,000	1,000	1,000
Sheridan	1,000	1,000	1,000	1,000	1,000
Union	1,000	1,000	1,000	1,000	1,000
Washington	1,000	1,000	1,000	1,000	1,000
Wayne	1,000	1,000	1,000	1,000	1,000
Webster	1,000	1,000	1,000	1,000	1,000
Winnebago County					
Bancroft	1,000	1,000	1,000	1,000	1,000
Clay	1,000	1,000	1,000	1,000	1,000
Dayton	1,000	1,000	1,000	1,000	1,000
Fort Dodge	1,000	1,000	1,000	1,000	1,000
Jackson	1,000	1,000	1,000	1,000	1,000
Jefferson	1,000	1,000	1,000	1,000	1,000
Lincoln	1,000	1,000	1,000	1,000	1,000
Monroe	1,000	1,000	1,000	1,000	1,000
Pleasant	1,000	1,000	1,000	1,000	1,000
Sheridan	1,000	1,000	1,000	1,000	1,000
Union	1,000	1,000	1,000	1,000	1,000
Washington	1,000	1,000	1,000	1,000	1,000
Wayne	1,000	1,000	1,000	1,000	1,000
Webster	1,000	1,000	1,000	1,000	1,000
Winnebago	1,000	1,000	1,000	1,000	1,000

* Census.—That part of district, if remaining part of district only annexed or detached in 1920.
† Census.—Part of district annexed to Chicago in 1920.
‡ Census.—Part of district annexed to Chicago in 1920 and part of district detached to Indiana.
§ Census.—Part of district annexed to Chicago in 1920 and part of district detached to Indiana.
‖ Census.—Part of district annexed to Chicago in 1920.
¶ Census.—Part of district annexed to Chicago in 1920 and part of district detached to Indiana.
** Census.—Part of district annexed to Chicago in 1920 and part of district detached to Indiana.
†† Census.—Part of district annexed to Chicago in 1920 and part of district detached to Indiana.
‡‡ Census.—Part of district annexed to Chicago in 1920 and part of district detached to Indiana.
§§ Census.—Part of district annexed to Chicago in 1920 and part of district detached to Indiana.
‖‖ Census.—Part of district annexed to Chicago in 1920 and part of district detached to Indiana.
¶¶ Census.—Part of district annexed to Chicago in 1920 and part of district detached to Indiana.
*** Census.—Part of district annexed to Chicago in 1920 and part of district detached to Indiana.
††† Census.—Part of district annexed to Chicago in 1920 and part of district detached to Indiana.
‡‡‡ Census.—Part of district annexed to Chicago in 1920 and part of district detached to Indiana.
§§§ Census.—Part of district annexed to Chicago in 1920 and part of district detached to Indiana.
‖‖‖ Census.—Part of district annexed to Chicago in 1920 and part of district detached to Indiana.
¶¶¶ Census.—Part of district annexed to Chicago in 1920 and part of district detached to Indiana.
**** Census.—Part of district annexed to Chicago in 1920 and part of district detached to Indiana.
†††† Census.—Part of district annexed to Chicago in 1920 and part of district detached to Indiana.
‡‡‡‡ Census.—Part of district annexed to Chicago in 1920 and part of district detached to Indiana.
§§§§ Census.—Part of district annexed to Chicago in 1920 and part of district detached to Indiana.
‖‖‖‖ Census.—Part of district annexed to Chicago in 1920 and part of district detached to Indiana.
¶¶¶¶ Census.—Part of district annexed to Chicago in 1920 and part of district detached to Indiana.
***** Census.—Part of district annexed to Chicago in 1920 and part of district detached to Indiana.
††††† Census.—Part of district annexed to Chicago in 1920 and part of district detached to Indiana.
‡‡‡‡‡ Census.—Part of district annexed to Chicago in 1920 and part of district detached to Indiana.
§§§§§ Census.—Part of district annexed to Chicago in 1920 and part of district detached to Indiana.
‖‖‖‖‖ Census.—Part of district annexed to Chicago in 1920 and part of district detached to Indiana.
¶¶¶¶¶ Census.—Part of district annexed to Chicago in 1920 and part of district detached to Indiana.
****** Census.—Part of district annexed to Chicago in 1920 and part of district detached to Indiana.
†††††† Census.—Part of district annexed to Chicago in 1920 and part of district detached to Indiana.
‡‡‡‡‡‡ Census.—Part of district annexed to Chicago in 1920 and part of district detached to Indiana.
§§§§§§ Census.—Part of district annexed to Chicago in 1920 and part of district detached to Indiana.
‖‖‖‖‖‖ Census.—Part of district annexed to Chicago in 1920 and part of district detached to Indiana.
¶¶¶¶¶¶ Census.—Part of district annexed to Chicago in 1920 and part of district detached to Indiana.
******* Census.—Part of district annexed to Chicago in 1920 and part of district detached to Indiana.
††††††† Census.—Part of district annexed to Chicago in 1920 and part of district detached to Indiana.
‡‡‡‡‡‡‡ Census.—Part of district annexed to Chicago in 1920 and part of district detached to Indiana.
§§§§§§§ Census.—Part of district annexed to Chicago in 1920 and part of district detached to Indiana.
‖‖‖‖‖‖‖ Census.—Part of district annexed to Chicago in 1920 and part of district detached to Indiana.
¶¶¶¶¶¶¶ Census.—Part of district annexed to Chicago in 1920 and part of district detached to Indiana.
******** Census.—Part of district annexed to Chicago in 1920 and part of district detached to Indiana.
††††††††

TABLE 4.—POPULATION OF COUNTIES BY MINOR CIVIL DIVISIONS: 1930, 1920, AND 1910—Continued

MINOR CIVIL DIVISION	1930	1920	1910
White County [68]	15,543	15,701	15,420
District 1	4,545	3,532	3,347
Sparta town	*2,211*	*1,517*	*1,409*
District 2	627	509	675
District 3	1,337	1,291	1,175
District 4	881	916	1,014
District 5	1,046	900	1,181
District 6 [68]	1,101	1,436	1,041
District 7	1,090	820	791
District 8	484	576	523
District 9	592	649	559
District 10	298	468	538
District 11	705	804	983
District 12	619	905	1,074
District 13	1,747	2,246	1,911
Clifty town, total	*192*	*729*	*596*
In White Co.	*154*	*570*	*520*
In Cumberland Co.	*38*	*159*	*76*
Eastland town	*986*	*598*	*334*
Ravenscroft town	*626*	*509*	*481*
District 14	471	649	608
Bonair town	*340*	*489*	*517*
Williamson County [69]	22,845	23,409	24,213
District 1 [69]	2,054	2,052	2,147
District 2 [69]	958	1,244	1,341
District 3	979	1,225	1,299
District 4	1,476	1,429	1,679
District 5	955	967	1,127
District 6	648	1,012	1,077
District 7	567	500	537
District 8	553	633	751
District 9	4,570	4,181	3,789
Franklin town	*3,377*	*3,183*	*2,994*
District 10	677	682	812
District 11	1,078	1,146	1,170
District 12	613	585	627
District 13	588	692	641
District 14	813	809	895
Williamson County—Continued.			
District 15	1,037	879	887
District 16	487	540	563
District 17	914	812	999
District 18	798	808	847
District 19	406	435	475
District 20 [69]	1,119	1,075	800
District 21	577	630	609
District 22	465	515	581
District 23	513	558	560
Wilson County [70]	23,929	26,241	25,394
District 1	1,401	1,455	1,506
District 2	683	996	931
District 3	727	719	882
District 4	997	1,028	1,023
District 5	852	1,049	882
District 6	463	562	594
District 7	400	544	550
District 8	583	715	770
District 9	459	556	625
District 10	6,305	5,699	4,876
Lebanon town	*4,656*	*4,084*	*3,659*
District 11	446	601	626
District 12	465	776	733
District 13 [70]	412	446	462
District 14	417	512	553
District 15	797	1,044	1,081
District 16	2,140	2,227	1,772
Watertown city [70]	*928*	*983*	*517*
District 17	685	832	896
District 18	575	680	724
District 19	860	838	826
District 20	600	748	796
District 21	741	771	750
District 22	746	852	791
District 23	605	744	815
District 24	934	1,128	1,137
District 25 [70]	636	719	793

[68] WHITE.—Part annexed to Putnam County in 1925; part of De Kalb County annexed to district 6 in 1927.

[69] WILLIAMSON.—Part of Dickson County annexed to district 1 in 1921; parts of Maury County annexed to district 2 in 1923; part of Rutherford County annexed to district 20, and part of district 20 annexed to Rutherford County in 1929.

[70] WILSON.—Part annexed to Cannon County in 1929 and part of district 25 annexed to Davidson County in 1923; part of De Kalb County annexed to district 13 in 1927. Watertown town incorporated as a city in 1925.

Incorporated places.—Table 5 shows the population of the incorporated places (cities, towns, and villages) in Tennessee in 1930 and 1920. In this table the places are arranged in alphabetical order, each followed by the name of the county in which the city, town, or village is located. In Table 6 the population of the more important places is presented by wards.

Digitized by Google

TABLE 5.—POPULATION OF INCORPORATED PLACES: 1930 AND 1920

[The population of these places in 1910 is given in Table 4]

CITY, TOWN, OR VILLAGE	County	1930	1920
Adams	Robertson	512	672
Adamsville	McNairy	643	459
Alamo	Crockett	907	720
Alcoa	Blount	5,255	3,358
Alexandria	De Kalb	449	510
Algood	Putnam	643	651
Altamont	Grundy	140	114
Arlington	Shelby	446	494
Ashland	Cheatham	712	649
Athens	McMinn	5,385	2,580
Atoka	Tipton	222	245
Balleyton	Greene	212	169
Bartlett	Shelby	429	271
Baxter	Putnam	541	521
Bellbuckle	Bedford	378	471
Bells	Crockett	919	920
Bethel Springs	McNairy	573	.....
Big Rock	Stewart	196	197
Big Sandy	Benton	603	603
Bluff City	Sullivan	671	524
Bolivar	Hardeman	1,217	1,031
Bonair	White	340	489
Bradford	Gibson	570	507
Brighton	Tipton	297	265
Bristol [1]	Sullivan	12,005	8,047
Brownsville	Haywood	3,204	3,062
Bruceton	Carroll	1,112	.....
Butler	Johnson	706	578
Byrdstown	Pickett	135	125
Camden	Benton	955	800
Carthage	Smith	1,068	920
Celina	Clay	756	420
Centerville	Hickman	943	882
Chapel Hill	Marshall	377	.....
Charlotte	Dickson	291	200
Chattanooga	Hamilton	119,798	57,895
Clarksville	Montgomery	9,242	8,110
Cleveland	Bradley	9,136	6,522
Clifty	Cumberland, White	192	729
Clinton	Anderson	1,927	1,409
Coal Creek	Anderson	1,116	1,204
Collierville	Shelby	1,008	989
Columbia	Maury	7,882	5,526
Cookeville	Putnam	3,738	2,395
Copperhill	Polk	1,050	1,102
Cornersville	Marshall	330	314
Cottage Grove	Henry	188	210
Covington	Tipton	3,397	3,410
Cowan	Franklin	1,367	.....
Crossville	Cumberland	1,128	948
Cumberland City	Stewart	313	400
Cumberland Gap	Claiborne	369	304
Dandridge	Jefferson	446	439
Dayton	Rhea	2,006	1,701
Decatur	Meigs	158	142
Decaturville	Decatur	419	315
Decherd	Franklin	876	815
Denmark	Madison	74	.....
Dickson	Dickson	2,902	2,263
Dresden	Weakley	1,047	1,007
Dunlap	Sequatchie	1,295	1,465
Dyer	Gibson	1,214	1,250
Dyersburg	Dyer	8,733	6,444
Eastland	White	236	598
East Ridge	Hamilton	2,152	.....
Elizabethton	Carter	8,093	2,749
Englewood	McMinn	1,471	1,271
Erin	Houston	819	855
Erwin	Unicoi	3,623	2,965
Etowah	McMinn	4,209	2,516
Fayetteville	Lincoln	3,822	3,629
Franklin	Williamson	3,377	3,123
Friendship	Crockett	487	467
Gainesboro	Jackson	556	351
Gallatin	Sumner	3,050	2,757
Garland	Tipton	146	119
Gates	Lauderdale	314	303
Germantown [2]	Shelby	322	263
Gibson	Gibson	302	249
Gleason	Weakley	700	402
Gordonsburg	Lewis	440	829
Gordonsville	Smith	280	278
Grand Junction	Hardeman	521	497
Graysville	Rhea	793	786
Green Brier	Robertson	631	518
Greeneville	Greene	5,544	3,775
Greenfield	Weakley	1,429	1,474
Halls	Lauderdale	1,474	1,400
Harriman	Roane	4,588	4,019
Hartsville	Trousdale	1,015	1,023
Henderson	Chester	1,503	1,181
Henning	Lauderdale	639	495
Henry	Henry	241	230
Hickman	Smith	214	.....
Hohenwald	Lewis	980	742
Hollow Rock	Carroll	428	198
Hornbeak	Obion	422	.....
Hornsby	Hardeman	219	(3)
Humboldt	Gibson	4,613	3,913
Huntingdon	Carroll	1,286	1,121
Huntland	Franklin	247	223
Jacksboro	Campbell	864	638
Jackson	Madison	22,172	18,860
Jamestown	Fentress	857	.....
Jasper	Marion	1,251	728
Jefferson City	Jefferson	1,898	1,414
Jellico	Campbell	1,520	1,878
Johnson City	Washington	25,080	12,442
Jonesboro	Washington	981	815
Kenton	Gibson, Obion	810	804
Kingsport	Sullivan	11,914	5,692
Kingston	Roane	827	516
Knoxville	Knox	105,802	77,818
La Follette	Campbell	2,637	3,056
La Grange	Fayette	223	248
Lavergne	Rutherford	183	.....
Lawrenceburg	Lawrence	3,102	2,461
Lebanon	Wilson	4,656	4,084
Lenoir City	Loudon	4,470	4,210
Lewisburg	Marshall	3,112	2,711

[1] Combined population of Bristol city, Sullivan County, Tenn., and Bristol city, Va., 20,845 in 1930; 14,776 in 1920.
[2] Name changed from Neshoba since 1920.
[3] Not returned separately.

Digitized by Google

TABLE 5.—POPULATION OF INCORPORATED PLACES: 1930 AND 1920

[The population of these places in 1910 is given in Table 4]

CITY, TOWN, OR VILLAGE	County	1930	1920
Lexington	Henderson	1,823	1,792
Linden	Perry	539	.....
Livingston	Overton	1,526	1,215
Lookout Mountain	Hamilton	1,031	623
Loudon	Loudon	2,578	.....
Lynchburg	Moore	380	365
Lynnville	Giles	422	552
McEwen	Humphreys	620	635
McKenzie	Carroll	1,858	1,630
McMinnville	Warren	3,914	2,814
Madisonville	Monroe	926	850
Manchester	Coffee	1,227	1,114
Martin	Weakley	3,300	2,837
Maryville	Blount	4,958	3,739
Mason	Tipton	340	387
Maury City	Crockett	425	452
Medina	Gibson	414	358
Medon	Madison	117	114
Memphis	Shelby	253,143	162,351
Middleton	Hardeman	372	321
Mifflin	Chester	84	.....
Milan	Gibson	3,155	2,057
Milligan College	Carter	258	(1)
Millington	Shelby	662	657
Mitchellville	Sumner	203	161
Monterey	Putnam	1,731	1,445
Mooresville	Marshall	92	(1)
Morrison	Warren	265	271
Morristown	Hamblen	7,305	5,875
Moscow	Fayette	266	314
Mountain City	Johnson	1,058	724
Mount Pleasant	Maury	2,010	2,093
Munford	Tipton	376	382
Murfreesboro	Rutherford	7,993	5,367
Nashville	Davidson	153,866	118,342
Newbern	Dyer	1,621	1,767
Newport	Cocke	2,989	2,753
Niota	McMinn	443	467
Normandy	Bedford	207	.....
Oakdale	Morgan	1,123	1,552
Oakland	Fayette	237	(1)
Obion	Obion	1,100	1,376
Oliver Springs	Anderson, Roane	660	777
Oneida	Scott	1,382	943
Orme	Marion	466	522
Palmer	Grundy	1,158	.....
Paris	Henry	8,164	4,730
Parrottsville	Cocke	118	.....
Parsons	Decatur	915	429
Petersburg	Lincoln, Marshall	556	500
Pikeville	Bledsoe	551	488
Pleasant Hill	Cumberland	165	148
Pleasant View	Cheatham	177	.....
Portland	Sumner	1,030	869
Pulaski	Giles	3,367	2,780
Puryear	Henry	351	325
Ravenscroft	White	626	509
Rheatown	Greene	110	132
Richard City	Marion	522	398
Ridgely	Lake	979	910
Ridgetop	Robertson	196	126
Ripley	Lauderdale	2,330	2,070
Rives	Obion	417	495
Rockwood	Roane	3,898	4,652
Rogersville	Hawkins	1,500	1,402
Rossville	Fayette	167	171
Ruppertown [4]	Lewis	141	707
Rutherford	Gibson	747	792
Saulsbury	Hardeman	207	190
Savannah	Hardin	1,129	758
Scotts Hill	Decatur, Henderson	235	123
Selmer	McNairy	925	546
Sevierville	Sevier	882	776
Sharon	Weakley	596	506
Shelbyville	Bedford	5,010	2,912
Signal Mountain	Hamilton	906	441
Silerton	Hardeman	88	.....
Slayden	Dickson	162	158
Smithville	De Kalb	886	687
Smyrna	Rutherford	531	463
Somerville	Fayette	1,333	1,106
South Fulton	Obion	1,988	1,650
South Pittsburg	Marion	2,103	2,356
Sparta	White	2,211	1,517
Spencer	Van Buren	390	.....
Spring City	Rhea	1,090	1,001
Springfield	Robertson	5,577	3,860
Spring Hill	Maury	416	403
Stanton	Haywood	503	.....
Sweetwater	Monroe	2,271	1,972
Tellico Plains	Monroe	902	1,220
Tiptonville	Lake	1,359	1,050
Toone	Hardeman	296	294
Townsend	Blount	402	.....
Trenton	Gibson	2,892	2,751
Trezevant	Carroll	547	587
Trimble	Dyer	723	781
Troy	Obion	522	516
Tullahoma	Coffee	4,023	3,479
Union City	Obion	5,865	4,412
Vanleer	Dickson	243	180
Viola	Warren	250	188
Wartrace	Bedford	606	619
Watertown	Wilson	928	933
Waverly	Humphreys	1,152	1,054
Westmoreland	Sumner	426	357
White Bluff	Dickson	464	449
White House	Robertson, Sumner	239	.....
White Pine	Jefferson	516	421
Whiteville	Hardeman	692	749
Winchester	Franklin	2,210	2,203
Woodbury	Cannon	502	278
Wrigley	Hickman	595	.....

[1] Not returned separately.

[4] Name changed from Allens Creek since 1920.

Digitized by Google

Table 6.—Population of Cities and Towns of 5,000 or Over by Wards: 1930

City or town and ward	1930
Alcoa city	5,255
Ward 1	1,721
Ward 2	1,813
Ward 3	1,721
Athens city (Not reported by wards.)	5,835
Bristol city	12,005
Ward 1	3,925
Ward 2	3,968
Ward 3	4,114
Chattanooga city	119,798
Ward 1	8,681
Ward 2	2,913
Ward 3	3,217
Ward 4	5,896
Ward 5	4,986
Ward 6	2,160
Ward 7	8,715
Ward 8	6,739
Ward 9	9,006
Ward 10	2,371
Ward 11	9,307
Ward 12	15,810
Ward 13	13,112
Ward 14	1,213
Ward 15	3,864
Ward 16	573
Ward 17	10,626
Ward 18	5,470
Ward 19	5,359
Clarksville city	9,242
Ward 1	594
Ward 2	272
Ward 3	651
Ward 4	983
Ward 5	1,158
Ward 6	924
Ward 7	489
Ward 8	656
Ward 9	2,538
Ward 10	616
Territory not in wards	352
Cleveland city	9,136
Ward 1	2,323
Ward 2	2,968
Ward 3	3,845
Columbia city	7,882
Ward 1	1,568
Ward 2	1,987
Ward 3	2,782
Ward 4	1,179
Ward 5	423
Dyersburg city	8,733
Ward 1	3,040
Ward 2	1,858
Ward 3	1,947
Ward 4	1,888
Elizabethton town (Not reported by wards.)	8,093
Greeneville town	5,544
Ward 1	2,545
Ward 2	2,999

City or town and ward	1930
Jackson city	22,172
Ward 1	3,249
Ward 2	4,518
Ward 3	7,443
Ward 4	6,962
Johnson City	25,080
Ward 1	4,893
Ward 2	10,699
Ward 3	4,175
Ward 4	5,913
Kingsport city (Not reported by wards.)	11,914
Knoxville city	105,802
Ward 1	2,388
Ward 2	1,249
Ward 3	1,638
Ward 4	801
Ward 5	2,334
Ward 6	1,731
Ward 7	6,276
Ward 8	1,685
Ward 9	6,296
Ward 10	7,720
Ward 11	9,488
Ward 12	3,244
Ward 13	3,340
Ward 14	7,685
Ward 15	5,770
Ward 16	5,772
Ward 17	4,942
Ward 18	3,120
Ward 19	4,944
Ward 20	3,572
Ward 21	3,383
Ward 22	3,987
Ward 23	1,983
Ward 24	3,093
Ward 25	3,858
Ward 26	4,500
Memphis city	253,143
Ward 1	2,724
Ward 2	1,851
Ward 3	1,392
Ward 4	823
Ward 5	5,616
Ward 6	2,377
Ward 7	5,758
Ward 8	5,494
Ward 9	7,607
Ward 10	2,312
Ward 11	6,489
Ward 12	4,078
Ward 13	10,088
Ward 14	5,959
Ward 15	2,761
Ward 16	8,576
Ward 17	11,508
Ward 18	3,889
Ward 19	10,519
Ward 20	9,547
Ward 21	10,190
Ward 22	3,366
Ward 23	3,253
Ward 24	6,929
Ward 25	9,152
Ward 26	6,615
Ward 27	5,362
Ward 28	3,669
Ward 29	8,631
Ward 30	2,757
Ward 31	11,744
Ward 32	4,363
Ward 33	5,178
Ward 34	4,864
Ward 35	4,912

City or town and ward	1930
Memphis city—Con.	
Ward 36	8,300
Ward 37	3,244
Ward 38	5,072
Ward 39	4,253
Ward 40	3,744
Ward 41	3,057
Ward 42	4,877
Ward 43	2,358
Ward 44	1,841
Ward 45	5,588
Ward 46	2,651
Ward 47	2,810
Ward 48	1,450
Ward 49	1,487
Ward 50	2,103
Morristown town	7,306
Ward 1	2,071
Ward 2	2,373
Ward 3	1,320
Ward 4	1,641
Murfreesboro city	7,993
Ward 1	1,534
Ward 2	703
Ward 3	1,380
Ward 4	1,097
Ward 5	1,408
Ward 6	1,871
Nashville city	153,868
Ward 1	7,519
Ward 2	10,260
Ward 3	6,472
Ward 4	4,435
Ward 5	953
Ward 6	2,327
Ward 7	2,812
Ward 8	3,584
Ward 9	5,035
Ward 10	4,840
Ward 11	8,380
Ward 12	6,894
Ward 13	5,010
Ward 14	6,111
Ward 15	4,424
Ward 16	7,466
Ward 17	4,818
Ward 18	6,079
Ward 19	6,260
Ward 20	8,530
Ward 21	8,609
Ward 22	7,455
Ward 23	6,096
Ward 24	7,491
Ward 25	2,255
Ward 26	4,123
Ward 27	5,598
Paris city (Not reported by wards.)	8,164
Shelbyville town	5,010
Ward 1	592
Ward 2	751
Ward 3	1,037
Ward 4	405
Ward 5	1,483
Ward 6	742
Springfield town (Not reported by wards.)	5,677
Union City town (Not reported by wards.)	5,865

Digitized by Google

TEXAS

CONTENTS

	Page
Map	1054
Table 1.—Population of Texas: 1850 to 1930	1055
Table 2.—Population of principal cities from earliest census to 1930	1056
Table 3.—Area and population of counties: 1890 to 1930	1058
Table 4.—Population of counties by minor civil divisions: 1930, 1920, and 1910	1063
Table 5.—Population of incorporated places: 1930 and 1920	1087
Table 6.—Population of cities of 5,000 or over by wards: 1930	1092

Digitized by Google

TEXAS

Digitized by Google

POPULATION—TEXAS

NUMBER AND DISTRIBUTION OF INHABITANTS

Population of the State.—Texas, originally a part of Mexico, won its independence by revolution in 1835 and 1836, and continued as an independent republic until 1845, when it was annexed to the United States and admitted to the Union as the twenty-eighth State. The territory now constituting parts of New Mexico, Oklahoma, Kansas, Colorado, and a small part of Wyoming, was included within the limits of the State until 1850, when its boundaries were established as at present. Its population on April 1, 1930, according to the Fifteenth Census, was 5,824,715, which represents an increase of 1,161,487, or 24.9 per cent, as compared with the population on January 1, 1920. The total land area of the State, as shown in Table 3, is 262,398 square miles. The average number of inhabitants per square mile in 1930 was 22.2, as compared with 17.8 in 1920.

Table 1 shows the population of Texas from 1850, the year of its first enumeration, to 1930, together with the increase during each decade.

TABLE 1.—POPULATION OF TEXAS: 1850 TO 1930

CENSUS YEAR	Population	INCREASE OVER PRECEDING CENSUS	
		Number	Per cent
1930	5,824,715	1,161,487	24.9
1920	4,663,228	766,686	19.7
1910	3,896,542	847,832	27.8
1900	3,048,710	813,183	36.4
1890	2,235,527	643,778	40.4
1880	1,591,749	773,170	94.5
1870	818,579	214,364	35.5
1860	604,215	391,623	184.2
1850	212,592	.....	.....

Counties and minor civil divisions.—In the tables which follow (Tables 2 to 6) the population of Texas is shown by counties, justices' precincts, commissioners' precincts, cities, towns, and villages, with some comparative figures from previous censuses.

Cities of 10,000 or more.—There are 36 cities in the State which had a population of 10,000 or more in 1930. Table 2 shows for these cities the population at each census for which figures are available, together with the increase or decrease during each decade. Houston, the largest city in the State, has a population of 292,352, representing an increase of 154,076, or 111.4 per cent, over its population in 1920. Dallas, the second city in the State, has 260,475 inhabitants, and San Antonio is third, with a population of 231,542. Fort Worth and El Paso are both in the population class between 100,000 and 200,000. There are five cities in the State in the population group between 50,000 and 100,000. These cities in the order of their population are Beaumont, Austin, Galveston, Waco, and Port Arthur.

Digitized by Google

Table 2.—Population of Principal Cities from Earliest Census to 1930

[A minus sign (−) denotes decrease]

City and census year	Population	Increase over preceding census	
		Number	Per cent
Abilene:			
1930	23,175	12,901	125.6
1920	10,274	1,070	11.6
1910	9,204	5,793	169.8
1900	3,411	217	6.8
1890	3,194		
Amarillo:			
1930	43,132	27,638	178.4
1920	15,494	5,537	55.6
1910	9,957	8,515	590.5
1900	1,442	960	199.2
1890	482		
Austin:			
1930	53,120	18,244	52.3
1920	34,876	5,016	16.8
1910	29,860	7,602	34.2
1900	22,258	7,683	52.7
1890	14,575	3,562	32.3
1880	11,013	6,585	148.7
1870	4,428	934	26.7
1860	3,494	2,865	455.5
1850	629		
Beaumont:			
1930	57,732	17,310	42.8
1920	40,422	19,782	95.8
1910	20,640	11,213	118.9
1900	9,427	6,131	186.0
1890	3,296		
Big Spring:			
1930	13,735	9,462	221.4
1920	4,273	171	4.2
1910	4,102		
Brownsville:			
1930	22,021	10,230	86.8
1920	11,791	1,274	12.1
1910	10,517	4,212	66.8
1900	6,305	171	2.8
1890	6,134	1,196	24.2
1880	4,938	33	0.7
1870	4,905	2,171	79.4
1860	2,734		
Brownwood:			
1930	12,789	4,566	55.5
1920	8,223	1,256	18.0
1910	6,967	3,002	75.7
1900	3,965	1,789	82.2
1890	2,176	1,451	200.1
1880	725		
Cleburne:			
1930	11,539	−1,281	−10.0
1920	12,820	2,456	23.7
1910	10,364	2,871	38.3
1900	7,493	4,215	128.6
1890	3,278	1,423	76.7
1880	1,855	1,169	170.4
1870	686		
Corpus Christi:			
1930	27,741	17,219	163.6
1920	10,522	2,300	28.0
1910	8,222	3,519	74.8
1900	4,703	316	7.2
1890	4,387	1,130	34.7
1880	3,257	1,117	52.2
1870	2,140	1,965	1,122.9
1860	175		
Corsicana:			
1930	15,202	8,846	33.9
1920	11,356	1,607	16.5
1910	9,749	436	4.7
1900	9,313	3,028	48.2
1890	6,285	2,912	86.3
1880	3,373	3,293	4,116.3
1870	80		
Dallas:			
1930	260,475	101,499	63.8
1920	158,976	66,872	72.6
1910	92,104	49,466	116.0
1900	42,638	4,571	12.0
1890	38,067	27,709	267.5
1880	10,358		
Del Rio:			
1930	11,693	1,104	10.4
1920	10,589		
1910	(1)		
1900	(1)		
1890	1,980	1,930	3,860.0
1880	50		
Denison:			
1930	13,850	−3,215	−18.8
1920	17,065	3,433	25.2
1910	13,632	1,825	15.5
1900	11,807	849	7.7
1890	10,958	6,983	175.7
1880	3,975		
El Paso:			
1930	102,421	24,861	32.1
1920	77,560	38,281	97.5
1910	39,279	23,373	146.9
1900	15,906	5,568	53.9
1890	10,338	9,602	1,304.6
1880	736		
Fort Worth:			
1930	163,447	56,965	53.5
1920	106,482	33,170	45.2
1910	73,312	46,624	174.7
1900	26,688	3,612	15.7
1890	23,076	16,413	246.3
1880	6,663		
Galveston:			
1930	52,938	8,683	19.6
1920	44,255	7,274	19.7
1910	36,981	−808	−2.1
1900	37,789	8,705	29.9
1890	29,084	6,836	30.7
1880	22,248	8,430	61.0
1870	13,818	6,511	89.1
1860	7,307	3,130	74.9
1850	4,177		
Greenville:			
1930	12,407	23	0.2
1920	12,384	3,534	39.9
1910	8,850	1,990	29.0
1900	6,860	2,530	58.4
1890	4,330		
Harlingen:			
1930	12,124	10,340	579.6
1920	1,784		

[1] Not returned separately.

Digitized by Google

TABLE 2.—POPULATION OF PRINCIPAL CITIES FROM EARLIEST CENSUS TO 1930—Continued

[A minus sign (−) denotes decrease]

CITY AND CENSUS YEAR	Population	INCREASE OVER PRECEDING CENSUS	
		Number	Per cent
Houston:			
1930	292,352	154,076	111.4
1920	138,276	59,476	75.5
1910	78,800	34,167	76.6
1900	44,633	17,076	62.0
1890	27,557	11,044	66.9
1880	16,513	7,131	76.0
1870	9,382	4,537	93.6
1860	4,845	2,449	102.2
1850	2,396		
Laredo:			
1930	32,618	9,908	43.6
1920	22,710	7,855	52.9
1910	14,855	1,426	10.6
1900	13,429	2,110	18.6
1890	11,319	7,798	221.5
1880	3,521	1,475	72.1
1870	2,046	790	62.9
1860	1,256		
Lubbock:			
1930	20,520	16,469	406.5
1920	4,051	2,113	109.0
1910	1,938		
Marshall:			
1930	16,203	1,932	13.5
1920	14,271	2,819	24.6
1910	11,452	3,597	45.8
1900	7,855	648	9.0
1890	7,207	1,583	28.1
1880	5,624	3,704	192.9
1870	1,920		
Palestine:			
1930	11,445	406	3.7
1920	11,039	557	5.3
1910	10,482	2,185	26.3
1900	8,297	2,459	42.1
1890	5,838	2,841	94.8
1880	2,997		
Pampa:			
1930	10,470	9,483	960.8
1920	987		
Paris:			
1930	15,649	609	4.0
1920	15,040	3,771	33.5
1910	11,269	1,911	20.4
1900	9,358	1,104	13.4
1890	8,254	4,274	107.4
1880	3,980		
Port Arthur:			
1930	50,902	28,651	128.8
1920	22,251	14,588	190.4
1910	7,663	6,763	751.4
1900	900		
San Angelo:			
1930	25,308	15,258	151.8
1920	10,050	−271	−2.6
1910	10,321		
San Antonio:			
1930	231,542	70,163	43.5
1920	161,379	64,765	67.0
1910	96,614	43,293	81.2
1900	53,321	15,648	41.5
1890	37,673	17,123	83.3
1880	20,550	8,294	67.7
1870	12,256	4,021	48.8
1860	8,235	4,747	136.1
1850	3,488		
San Benito:			
1930	10,753	5,683	112.1
1920	5,070		
Sherman:			
1930	15,713	682	4.5
1920	15,031	2,619	21.1
1910	12,412	2,169	21.2
1900	10,243	2,908	39.6
1890	7,335	1,242	20.4
1880	6,093	4,654	323.4
1870	1,439		
Sweetwater:			
1930	10,848	6,541	151.9
1920	4,307	131	3.1
1910	4,176	3,506	523.3
1900	670	56	9.1
1890	614		
Temple:			
1930	15,345	4,312	39.1
1920	11,033	40	0.4
1910	10,993	3,928	55.6
1900	7,065	3,018	74.6
1890	4,047		
Texarkana:[1]			
1930	16,602	5,122	44.6
1920	11,480	1,690	17.3
1910	9,790	4,534	86.3
1900	5,256	2,404	84.3
1890	2,852	1,019	55.6
1880	1,833		
Tyler:			
1930	17,113	5,028	41.6
1920	12,085	1,686	16.2
1910	10,400	2,331	28.9
1900	8,069	1,161	16.8
1890	6,908	4,485	185.1
1880	2,423		
Waco:			
1930	52,848	14,348	37.3
1920	38,500	12,075	45.7
1910	26,425	5,739	27.7
1900	20,686	6,241	43.2
1890	14,445	7,150	98.0
1880	7,295		
Wichita Falls:			
1930	43,690	3,611	9.0
1920	40,079	31,879	388.8
1910	8,200	5,720	230.6
1900	2,480	493	24.8
1890	1,987		

[1] Combined population of Texarkana city, Bowie County, Tex., and Texarkana city, Miller County, Ark.: 27,366 in 1930; 19,737 in 1920; 15,445 in 1910; 10,170 in 1900; 6,380 in 1890; and 3,223 in 1880.

Digitized by Google

Counties.—Table 3 shows the population of the 254 counties in Texas from 1890 to 1930, together with the land area of each county and its population per square mile in 1930. One new county has been organized from parts of three others, and three counties have been organized from unorganized counties of the same name, since 1920. Five other counties have added to their area due to the relocation of the one-hundredth meridian (U. S. Supreme Court decision, March 17, 1930). Of the 245 counties, the boundaries of which have not been changed since 1920, 176 have increased in population, while 69 have decreased.

TABLE 3.—AREA AND POPULATION OF COUNTIES: 1890 TO 1930

[A minus sign (−) denotes decrease]

COUNTY	Land area in square miles, 1930	POPULATION							
		1930		1920	1910	1900	1890	Per cent of increase	
		Total	Per square mile					1920 to 1930	1910 to 1920
Texas	262,393	5,824,715	22.2	4,663,228	3,896,542	3,048,710	[2]2,235,527	24.9	19.7
Anderson	928	34,613	36.9	34,318	29,650	28,015	20,923	0.9	15.7
Andrews [2]	1,505	736	0.5	350	975	87	24	110.3	−64.1
Angelina	940	27,803	29.6	22,287	17,705	13,481	6,306	24.7	25.9
Aransas	240	2,219	9.2	2,064	2,106	1,716	1,824	7.5	−2.0
Archer	872	9,684	11.1	5,254	6,525	2,508	2,101	84.3	−19.5
Armstrong	903	3,329	3.7	2,816	2,682	1,205	944	18.2	5.0
Atascosa	1,358	15,654	11.5	12,702	10,004	7,143	6,459	23.2	27.0
Austin	728	18,860	25.9	18,874	17,699	20,676	17,859	−0.1	6.6
Bailey [2]	1,030	5,186	5.0	517	312	4	.....	903.1	65.7
Bandera [3]	811	3,784	4.7	4,001	4,921	5,332	3,795	−5.4	−18.7
Bastrop	867	23,888	27.6	26,649	25,344	26,845	20,736	−10.4	5.1
Baylor	880	7,418	8.4	7,027	8,411	3,052	2,595	5.6	−16.5
Bee	899	15,721	18.4	12,137	12,090	7,720	3,720	29.5	0.4
Bell	1,083	50,030	46.2	46,412	49,186	45,535	33,377	7.8	−5.6
Bexar	1,263	292,533	231.6	202,096	119,676	69,422	49,266	44.7	68.9
Blanco	750	3,842	5.1	4,063	4,311	4,703	4,649	−5.4	−5.8
Borden	895	1,505	1.7	965	1,386	776	222	56.0	−30.4
Bosque	975	15,750	16.2	18,032	19,013	17,390	14,224	−12.7	−5.2
Bowie	873	48,563	55.6	39,472	34,827	26,676	20,267	23.0	13.3
Brazoria	1,340	23,054	17.2	20,614	13,299	14,861	11,506	11.8	55.0
Brazos	597	21,835	36.6	21,975	18,919	18,859	16,650	−0.6	16.2
Brewster [1]	5,935	6,624	1.1	4,822	5,220	2,356	710	37.4	−7.6
Briscoe	903	5,590	6.2	2,948	2,162	1,253	.....	89.6	36.4
Brooks [4]	974	5,901	6.1	4,560	.....	.....	.....	29.4	.....
Brown	956	26,382	27.6	21,682	22,935	16,019	11,421	21.7	−5.5
Burleson	684	19,848	29.0	16,855	18,687	18,367	13,001	17.8	−9.8
Burnet	974	10,355	10.6	9,490	10,755	10,528	10,747	9.0	−11.7
Caldwell	511	31,397	61.4	25,160	24,237	21,765	15,769	24.8	3.8
Calhoun	563	5,385	9.6	4,700	3,685	2,395	815	14.6	29.3
Callahan	854	12,785	15.0	11,844	12,973	8,768	5,457	7.9	−8.7
Cameron [5]	840	77,540	92.3	36,662	27,158	16,095	14,424	111.5	35.0
Camp	207	10,063	48.6	11,103	9,551	9,146	6,624	−9.4	16.2
Carson	893	7,745	8.7	3,078	2,127	469	356	151.6	44.7
Cass	951	30,030	31.6	30,041	27,587	22,841	22,554	(*)	8.9
Castro	896	4,720	5.3	1,948	1,850	400	9	142.3	5.3
Chambers	618	5,710	9.2	4,162	4,234	3,046	2,241	37.2	−1.7
Cherokee	1,049	43,180	41.2	37,633	29,038	25,154	22,975	14.7	29.6
Childress [6]	733	16,044	21.9	10,933	9,538	2,138	1,175	46.7	14.6
Clay	1,158	14,545	12.6	16,864	17,043	9,231	7,503	−13.8	−1.1
Cochran [2]	869	1,963	2.3	67	65	25	.....	2,829.9	3.1
Coke	931	5,253	5.6	4,557	6,412	3,430	2,059	15.3	−28.9
Coleman	1,290	23,669	18.3	18,805	22,618	10,077	6,112	25.9	−16.9
Collin	878	46,180	52.6	49,609	49,021	50,087	36,736	−6.9	1.2
Collingsworth [6]	898	14,461	16.1	9,154	5,224	1,233	357	58.0	75.2
Colorado	972	19,129	19.7	19,013	18,897	22,203	19,512	0.6	0.6

See footnotes at end of table.

Digitized by Google

TABLE 3.—AREA AND POPULATION OF COUNTIES: 1890 TO 1930—Continued

[A minus sign (−) denotes decrease]

COUNTY	Land area in square miles, 1930	POPULATION							
		1930		1920	1910	1900	1890	Per cent of increase	
		Total	Per square mile					1920 to 1930	1910 to 1920
Comal	559	11,984	21.4	8,824	8,431	7,008	6,398	35.8	4.6
Comanche	948	18,430	19.4	25,718	27,186	23,009	15,608	−28.4	−5.3
Concho	918	7,645	8.3	5,847	6,654	1,427	1,065	30.8	−12.1
Cooke	902	24,136	26.8	25,667	26,603	27,494	24,096	−6.0	−3.5
Coryell	1,085	19,959	18.4	20,601	21,703	21,308	16,873	−2.9	−5.1
Cottle	1,012	9,395	9.3	6,901	4,396	1,002	240	36.1	57.0
Crane [2]	878	2,221	2.5	37	331	51	15	5,902.7	−88.8
Crockett	3,215	2,590	0.8	1,500	1,296	1,591	194	72.7	15.7
Crosby	870	11,023	12.7	6,084	1,765	788	346	81.2	244.7
Culberson [1]	3,787	1,228	0.3	912	------	------	------	34.6	------
Dallam	1,532	7,830	5.1	4,528	4,601	146	112	72.9	13.2
Dallas	859	325,691	379.2	210,551	135,748	82,726	67,042	54.7	55.1
Dawson [2]	903	13,573	15.0	4,309	2,320	37	29	215.0	85.7
Deaf Smith	1,549	5,979	3.9	3,717	3,902	843	179	59.6	−4.9
Delta	261	13,138	50.3	15,887	14,565	15,249	9,117	−17.3	9.1
Denton	972	32,822	34.5	35,355	31,258	28,318	21,289	−7.2	13.1
De Witt	879	27,441	31.2	27,971	23,501	21,311	14,307	−1.9	19.0
Dickens	881	8,601	9.8	5,876	3,092	1,151	295	46.4	90.0
Dimmitt	1,360	8,828	6.5	5,296	3,460	1,106	1,019	66.7	53.1
Donley	906	10,262	11.3	8,035	5,284	2,756	1,056	27.7	52.1
Duval [8]	1,703	12,191	7.2	8,251	8,964	8,483	7,598	47.8	−8.0
Eastland	926	34,156	36.9	58,505	23,421	17,971	10,373	−41.6	149.8
Ector	892	3,958	4.4	760	1,178	381	224	420.8	−35.5
Edwards [3]	1,960	2,764	1.4	2,283	3,708	3,168	1,970	21.1	−29.4
Ellis	975	53,936	55.3	55,700	52,629	50,059	31,774	−3.2	3.9
El Paso [7]	923	131,597	142.6	101,877	52,599	24,886	15,678	29.2	93.7
Erath	1,083	20,804	19.2	28,385	32,095	29,966	21,594	−26.7	−11.6
Falls	745	38,771	52.0	36,217	35,649	33,342	20,706	7.1	1.6
Fannin	838	41,163	49.1	48,186	44,801	51,793	38,709	−14.6	7.6
Fayette	968	30,708	31.7	29,965	29,796	36,542	31,481	2.5	0.6
Fisher	885	13,563	15.3	11,009	12,596	3,708	2,996	23.2	−12.6
Floyd	1,011	12,409	12.3	9,758	4,638	2,020	529	27.2	110.4
Foard [9]	612	6,315	10.3	4,747	5,726	1,568	------	33.0	−17.1
Fort Bend	792	29,718	37.5	22,931	18,168	16,538	10,586	29.6	26.2
Franklin	289	8,494	29.4	9,304	9,331	8,674	6,481	−8.7	−0.3
Freestone	882	22,589	25.6	23,264	20,557	18,910	15,987	−2.9	13.2
Frio	1,124	9,411	8.4	9,296	8,895	4,200	3,112	1.2	4.5
Gaines [1]	1,540	2,803	1.8	1,018	1,255	55	68	175.0	−18.9
Galveston	395	64,401	163.0	53,150	44,479	44,116	31,476	21.2	19.5
Garza [2]	870	5,586	6.4	4,253	1,995	185	14	31.3	113.2
Gillespie	1,109	11,020	9.9	10,015	9,447	8,229	7,056	10.0	6.0
Glasscock	866	1,263	1.5	555	1,143	286	208	127.6	−51.4
Goliad	799	10,093	12.6	9,348	9,909	8,310	5,910	8.0	−5.7
Gonzales	1,020	28,337	27.8	28,438	28,055	28,882	18,016	−0.4	1.4
Gray [4]	899	22,090	24.6	4,663	3,405	480	203	373.7	36.9
Grayson	942	65,843	69.9	74,165	65,998	63,661	53,211	−11.2	12.4
Gregg	312	15,778	50.6	16,767	14,140	12,343	9,402	−5.9	18.6
Grimes	842	22,642	27.9	23,101	21,205	20,106	21,312	−2.0	8.9
Guadalupe	703	28,925	41.1	27,719	24,913	21,385	15,217	4.4	11.3
Hale	1,036	20,189	19.5	10,104	7,596	1,680	721	99.8	33.5
Hall	901	16,993	18.8	11,137	8,279	1,670	703	52.3	34.5
Hamilton	833	13,523	16.2	14,676	15,315	13,520	9,313	−7.9	−4.2
Hansford	882	3,548	4.0	1,354	935	167	133	162.0	44.8
Hardeman [9]	761	14,532	19.1	12,487	11,213	8,634	3,904	16.4	11.4
Hardin	862	13,995	16.2	15,983	12,947	5,049	3,966	−12.8	23.4
Harris	1,654	359,328	217.2	186,667	115,693	63,786	37,249	92.5	61.3
Harrison	872	48,987	56.1	43,565	37,243	31,878	26,721	12.3	17.0
Hartley	1,507	2,185	1.4	1,109	1,298	377	252	97.0	−14.6
Haskell	923	16,669	18.1	14,193	16,249	2,637	1,665	17.4	−12.7
Hays	623	14,915	23.9	15,920	15,518	14,142	11,352	−6.3	2.6

See footnotes at end of table.

Digitized by Google

Table 3.—Area and Population of Counties: 1890 to 1930—Continued

[A minus sign (−) denotes decrease]

County	Land area in square miles, 1930	Population 1930 Total	Population 1930 Per square mile	1920	1910	1900	1890	Per cent of increase 1920 to 1930	Per cent of increase 1910 to 1920
Hemphill [6]	873	4,637	5.3	4,280	3,170	815	519	8.3	35.0
Henderson	946	30,583	32.3	28,327	20,131	19,970	12,285	8.0	40.7
Hidalgo [10]	1,555	77,004	49.5	38,110	13,728	6,837	6,554	102.1	177.6
Hill	966	43,036	44.6	43,332	45,760	41,355	27,583	−0.7	−7.3
Hockley [2]	867	9,208	10.7	137	137	44	----------	6,686.9	----------
Hood	405	6,779	16.7	8,739	10,008	9,146	7,614	−22.6	−12.5
Hopkins	813	29,410	36.2	34,791	31,048	27,990	20,572	−15.5	12.1
Houston	1,231	30,017	24.4	28,601	29,594	25,452	19,360	5.0	−3.3
Howard	891	22,888	25.7	6,962	8,881	2,528	1,210	228.8	−21.6
Hudspeth [7]	4,621	3,728	0.8	962	----------	----------	----------	287.5	----------
Hunt	893	49,016	54.9	50,330	48,116	47,245	31,885	−2.6	4.6
Hutchinson [3]	879	14,845	16.9	724	892	303	58	1,959.4	−19.2
Irion	928	2,049	2.1	1,670	1,283	848	870	27.3	25.5
Jack	902	9,646	9.4	9,876	11,817	10,224	9,740	−8.[illegible]	−16.5
Jackson	893	10,080	12.3	11,244	6,471	6,094	8,281	−2.[illegible]	73.8
Jasper	978	17,064	17.4	15,569	14,090	7,138	5,502	9.6	11.2
Jeff Davis	2,293	1,800	0.8	1,445	1,678	1,150	1,394	24.6	−13.9
Jefferson	979	133,391	145.0	73,120	38,182	14,239	5,857	82.4	91.5
Jim Hogg [8]	1,140	4,919	4.3	1,914	----------	----------	----------	157.0	----------
Jim Wells [11]	791	13,456	17.0	6,587	----------	----------	----------	104.3	----------
Johnson	740	33,317	45.0	37,286	34,460	33,819	22,313	−10.6	8.2
Jones	922	24,233	26.3	22,323	24,280	7,053	3,797	8.6	−8.1
Karnes	692	23,316	33.7	19,040	14,992	8,681	3,637	22.4	27.5
Kaufman	834	40,905	49.0	41,276	35,323	33,376	21,508	−0.9	16.9
Kendall	598	4,970	8.3	4,779	4,517	4,103	3,826	4.0	5.8
Kenedy [5]	1,335	701	0.5	1,033	----------	----------	----------	−32.1	----------
Kent	878	3,851	4.4	3,335	2,655	899	324	15.5	25.6
Kerr [3]	1,142	10,151	8.9	5,842	5,505	4,980	4,462	73.8	6.1
Kimble	1,301	4,119	3.2	3,581	3,261	2,503	2,243	15.0	9.8
King	867	1,193	1.4	655	810	190	173	82.1	−19.1
Kinney	1,312	3,980	3.0	3,746	3,401	2,447	3,781	6.2	10.1
Kleberg [11]	608	12,450	17.8	7,827	----------	----------	----------	58.9	----------
Knox [8]	862	11,368	13.2	9,240	9,625	2,322	1,134	23.0	−4.0
Lamar	925	48,520	51.4	55,742	46,544	48,627	37,302	−12.9	19.8
Lamb [8]	1,022	17,452	17.1	1,175	540	31	4	1,385.3	117.6
Lampasas	740	8,677	11.7	8,800	9,582	8,625	7,584	−1.4	−7.7
La Salle	1,566	8,228	5.3	4,827	4,747	2,303	2,139	70.7	1.6
Lavaca	950	27,550	29.0	28,994	26,418	28,124	21,887	−4.9	9.6
Lee	592	13,390	23.8	14,014	13,132	14,595	11,952	−4.5	6.7
Leon	1,101	19,898	18.1	18,286	16,583	18,072	13,841	8.8	10.3
Liberty	1,[illegible]60	19,898	17.1	14,637	10,686	8,102	4,240	35.7	37.0
Limestone	954	39,497	40.6	33,283	34,621	32,573	21,678	18.7	−3.9
Lipscomb [9]	888	4,572	5.1	3,684	2,634	790	632	22.5	39.9
Live Oak	1,126	8,990	8.0	4,171	3,442	2,298	2,055	114.7	21.2
Llano	971	5,538	5.7	5,360	6,520	7,501	6,772	3.3	−17.8
Loving	753	195	0.3	82	249	33	3	137.8	−67.1
Lubbock	898	39,194	45.1	11,606	3,624	293	33	252.4	206.2
Lynn [8]	894	12,372	14.3	4,751	1,713	17	24	160.4	177.3
McCulloch	1,075	13,883	12.9	11,020	13,405	3,960	3,217	26.0	−17.8
McLennan	1,049	98,082	90.1	82,921	72,259	59,772	39,204	19.0	13.2
McMullen	1,392	1,383	1.0	972	1,091	1,024	1,038	41.9	−12.7
Madison	495	12,227	24.7	11,956	10,318	10,432	8,542	2.3	15.9
Marion	309	10,371	26.5	10,886	10,472	10,754	10,892	−4.7	4.0
Martin	904	5,785	6.4	1,146	1,549	332	264	404.8	−26.0
Mason	969	5,511	5.7	4,824	5,683	5,573	5,180	14.2	−15.1
Matagorda	1,136	17,678	15.6	16,589	13,594	6,097	3,985	6.6	22.0
Maverick	1,291	6,120	4.9	7,418	5,151	4,096	3,698	−17.5	44.0
Medina	1,333	13,989	10.5	11,679	13,415	7,783	5,730	19.8	−12.9
Menard	914	4,447	4.9	2,102	2,707	2,011	1,215	40.6	16.8
Midland	887	8,005	9.0	2,449	3,464	1,741	1,033	226.9	−29.3

See footnotes at end of table.

Digitized by Google

TABLE 3.—AREA AND POPULATION OF COUNTIES: 1890 TO 1930—Continued

[A minus sign (−) denotes decrease]

COUNTY	Land area in square miles, 1930	POPULATION							
		1930		1920	1910	1900	1890	Per cent of increase	
		Total	Per square mile					1920 to 1930	1910 to 1920
Milam	959	37,915	39.5	38,104	36,780	39,666	21,773	−0.5	3.6
Mills	696	8,293	11.9	9,019	9,694	7,851	5,493	−8.0	−7.0
Mitchell	885	14,183	16.0	7,527	8,956	2,855	2,059	88.4	−16.0
Montague	929	19,139	20.6	22,200	25,123	24,800	18,863	−13.7	−11.6
Montgomery	1,017	14,588	14.3	17,334	15,679	17,067	11,765	−15.8	10.6
Moore	921	1,555	1.7	571	561	209	15	172.3	1.8
Morris	259	10,028	38.7	10,289	10,439	8,220	6,580	−2.5	−1.4
Motley	1,030	6,812	6.6	4,107	2,396	1,257	139	65.9	71.4
Nacogdoches	1,059	30,200	28.6	28,457	27,406	24,663	15,984	6.4	3.8
Navarro	1,090	60,507	57.1	50,624	47,070	43,374	26,373	19.5	7.6
Newton	889	12,524	14.1	12,196	10,850	7,282	4,650	2.7	12.4
Nolan	880	19,323	22.0	10,808	11,909	2,611	1,573	77.8	−9.4
Nueces [11]	775	51,779	66.8	22,807	21,955	10,439	8,093	126.9	3.9
Ochiltree	891	5,224	5.9	2,331	1,602	267	198	124.1	45.5
Oldham	1,543	1,404	0.9	709	812	349	270	98.0	−12.7
Orange	363	15,149	41.7	15,379	9,528	5,905	4,770	−1.5	61.4
Palo Pinto	958	17,576	18.3	23,431	19,566	12,291	8,520	−25.0	20.1
Panola	842	24,063	28.6	21,755	20,424	21,404	14,328	10.6	6.5
Parker	875	18,759	21.4	23,382	26,331	25,823	21,682	−19.8	−11.2
Parmer [1]	902	5,860	6.5	1,699	1,555	34	7	245.4	9.3
Pecos [12]	4,134	7,812	1.9	3,857	2,071	2,360	1,326	102.5	86.2
Polk	1,217	17,555	14.4	16,784	17,459	14,447	10,332	4.6	−3.9
Potter	994	46,080	46.3	16,710	12,424	1,820	849	175.8	34.5
Presidio	3,812	10,154	2.7	12,202	5,218	3,673	1,698	−16.8	133.8
Rains	267	7,114	26.6	8,099	6,787	6,127	3,909	−12.2	19.3
Randall	937	7,071	7.5	3,675	3,312	963	187	92.4	11.0
Reagan [13]	1,071	3,028	2.8	377	392	.....	.....	703.2	−3.8
Real [3]	619	2,197	3.5	1,461	.....	.....	.....	50.4	.....
Red River	1,059	30,923	29.8	35,829	28,564	29,893	21,452	−13.7	25.4
Reeves	2,781	6,407	2.3	4,457	4,392	1,847	1,247	43.8	1.5
Refugio	740	7,691	10.4	4,050	2,814	1,641	1,239	89.9	43.9
Roberts	882	1,457	1.7	1,469	950	620	326	−0.8	54.6
Robertson	872	27,240	31.2	27,933	27,454	31,480	26,506	−2.5	1.7
Rockwall	449	7,658	51.4	8,591	8,072	8,531	5,972	−10.9	6.4
Runnels	1,083	21,921	20.1	17,074	20,858	5,379	3,193	27.8	−18.1
Rusk	983	32,484	33.0	31,689	26,946	26,090	18,559	2.5	17.6
Sabine	589	17,008	29.4	12,299	8,582	6,394	4,969	−2.4	43.3
San Augustine	622	12,471	20.0	13,737	11,264	8,434	6,688	−9.2	22.0
San Jacinto	602	9,711	16.1	9,867	9,542	10,277	7,360	−1.6	3.4
San Patricio	676	23,836	35.3	11,386	7,307	2,372	1,312	109.3	55.8
San Saba	1,116	10,273	9.2	10,045	11,245	7,569	6,641	2.3	−10.7
Schleicher [2]	1,387	3,166	2.3	1,851	1,893	515	155	71.0	−2.2
Scurry	887	12,188	13.7	9,003	10,924	4,158	1,415	35.4	−17.6
Shackelford	917	6,695	7.1	4,960	4,201	2,461	2,012	35.0	18.1
Shelby	833	28,627	34.4	27,464	26,423	20,452	14,365	4.2	3.9
Sherman	935	2,314	2.5	1,473	1,376	104	34	57.1	7.0
Smith	920	53,123	57.7	46,769	41,746	37,370	28,324	13.6	12.0
Somervell	184	3,016	16.4	3,563	3,931	3,498	3,419	−15.4	−9.4
Starr [4]	1,348	11,409	8.5	11,089	13,151	11,469	10,749	2.9	−15.7
Stephens	925	16,560	17.9	15,403	7,980	6,466	4,926	7.5	93.0
Sterling	948	1,431	1.5	1,053	1,403	1,127	.....	35.9	−25.5
Stonewall	852	5,667	6.7	4,086	5,320	2,183	1,024	38.7	−23.2
Sutton	1,521	2,807	1.8	1,598	1,569	1,727	658	75.7	1.8
Swisher	898	7,343	8.2	4,388	4,012	1,227	100	67.3	9.4
Tarrant	903	197,553	218.8	152,800	108,572	52,376	41,142	29.3	40.7
Taylor	908	41,023	45.2	24,081	26,293	10,499	6,957	70.4	−8.4
Terrell [12]	2,635	2,660	1.0	1,595	1,430	.....	.....	66.8	11.5
Terry [5]	870	8,883	10.2	2,236	1,474	48	21	297.3	51.7
Throckmorton	879	5,253	6.0	3,589	4,563	1,750	902	46.4	−21.3
Titus	308	16,003	40.2	18,128	16,422	12,292	8,190	−11.7	10.4

See footnotes at end of table.

Digitized by Google

Table 3.—Area and Population of Counties: 1890 to 1930—Continued

[A minus sign (−) denotes decrease]

County	Land area in square miles, 1930	Population 1930 Total	Population 1930 Per square mile	1920	1910	1900	1890	Per cent of increase 1920 to 1930	Per cent of increase 1910 to 1920
Tom Green [13]	1,454	36,033	24.8	15,210	17,882	6,804	5,152	136.9	−14.9
Travis	1,004	77,777	77.5	57,616	55,620	47,386	36,322	35.0	3.6
Trinity	716	13,637	19.0	13,623	12,768	10,976	7,648	0.1	6.7
Tyler	908	11,448	12.6	10,415	10,250	11,899	10,877	9.9	1.6
Upshur	600	22,297	37.2	22,472	19,960	16,266	12,695	−0.8	12.6
Upton [2]	1,195	5,968	5.0	253	501	48	52	2,258.9	−49.5
Uvalde	1,589	12,945	8.1	10,769	11,233	4,647	3,804	20.2	−4.1
Val Verde	3,083	14,924	4.8	12,706	8,613	5,263	2,874	17.5	47.5
Van Zandt	831	32,315	38.9	30,784	25,651	25,481	16,225	5.0	20.0
Victoria	890	20,048	22.5	18,271	14,990	13,678	8,737	9.7	21.9
Walker	791	18,528	23.4	18,556	16,061	15,813	12,874	−0.2	15.5
Waller	519	10,014	19.3	10,292	12,138	14,246	10,888	−2.7	−15.2
Ward	827	4,599	5.6	2,615	2,389	1,451	77	75.9	9.5
Washington	628	25,394	40.4	26,624	25,561	32,931	29,161	−4.6	4.2
Webb [1]	3,219	42,128	13.1	29,152	22,503	21,851	14,842	44.5	29.5
Wharton	1,112	29,681	26.7	24,288	21,123	16,042	7,584	22.2	15.0
Wheeler [6]	895	15,555	17.4	7,397	5,258	636	778	110.3	40.7
Wichita	604	74,416	123.2	72,911	16,094	5,806	4,831	2.1	353.0
Wilbarger	928	24,579	26.5	15,112	12,000	5,759	7,092	62.6	25.9
Willacy [4]	574	10,499	18.3	------	------	------	------	------	------
Williamson	1,129	44,146	39.1	42,934	42,228	38,072	25,909	2.8	1.7
Wilson	813	17,606	21.7	17,289	17,066	13,961	10,655	1.8	1.3
Winkler [2]	844	6,784	8.0	81	442	60	18	8,275.3	−81.7
Wise	863	19,178	22.2	23,363	26,450	27,116	24,134	−17.9	−11.7
Wood	657	24,183	36.8	27,707	23,417	21,048	13,932	−12.7	18.3
Yoakum [2]	879	1,263	1.4	504	602	26	4	150.6	−16.3
Young	875	20,128	23.0	13,379	13,657	6,540	5,049	50.4	−2.0
Zapata [4]	1,040	2,867	2.8	2,929	3,809	4,760	3,562	−2.1	−23.1
Zavala	1,348	10,349	7.7	3,108	1,889	792	1,097	233.0	64.5

* Less than one-tenth of 1 per cent decrease.

[1] State total for 1890 includes 4 Indians specially enumerated, not returned as part of the population of any county; population of Buchel and Foley Counties (323) annexed to Brewster in 1897; and of Encinal (2,744) annexed to Webb in 1899.

[2] The following counties were organized from unorganized counties of same names: Andrews (in 1910), Bailey (1919), Cochran (1924), Crane (1927), Dawson (1905), Gaines (1905), Garza (1907), Gray (1902), Hockley (1921), Hutchinson (1901), Lamb (1908), Lynn (1903), Parmer (1907), Schleicher (1901), Terry (1904), Upton (1910), Winkler (1910), and Yoakum (1909).

[3] Real organized from parts of Bandera, Edwards, and Kerr in 1913.

[4] Brooks organized from parts of Hidalgo, Starr, and Zapata in 1911; part taken to form part of Jim Hogg in 1913.

[5] Old Willacy organized from parts of Cameron and Hidalgo in 1911; name changed to Kenedy in 1921; new Willacy organized from parts of Cameron, Hidalgo, and Kenedy in 1921.

[6] Relocation of the one-hundredth meridian (U. S. Supreme Court decision of Mar. 17, 1930), resulted in the following changes in Texas counties: Part of Harmon County, Okla., acquired by Childress County, Tex.; parts of Beckham and Harmon, Okla., acquired by Collingsworth, Tex.; parts of Ellis and Roger Mills, Okla., acquired by Hemphill, Tex.; part of Ellis, Okla., by Lipscomb, Tex.; parts of Beckham and Roger Mills, Okla., by Wheeler, Tex.

[7] Culberson and Hudspeth organized from parts of El Paso in 1911 and 1917, respectively.

[8] Jim Hogg organized from parts of Brooks and Duval in 1913.

[9] Foard organized from parts of Hardeman and Knox in 1891.

[10] Parts of Hidalgo taken to form Brooks and old Willacy in 1911 and present Willacy in 1921.

[11] Jim Wells and Kleberg organized from parts of Nueces in 1911 and 1913, respectively.

[12] Terrell organized from part of Pecos in 1905.

[13] Reagan organized from part of Tom Green in 1903.

Minor civil divisions.—The primary divisions of the counties of Texas are known as justices' precincts and commissioners' precincts. One county (Loving) is unorganized and has no primary divisions. The justices' precincts or commissioners' precincts include the secondary divisions, which are incorporated as

Digitized by Google

cities, towns, and villages. Table 4 shows the population of each county by precincts, cities, towns, and villages, for the last three censuses. The population of the cities, towns, and villages is shown in *italics* under the population of the precincts in which the places are respectively located. Several of the cities and towns comprise two or more precincts, or parts of precincts. Where an incorporated place occupies two or more precincts, or parts of precincts, the population of the place is given in connection with the presentation for the first precinct.

Changes in the boundaries of precincts and incorporated places between 1920 and 1930 are indicated by footnotes on Table 4; for changes between 1910 and 1920, reference may be made to the Reports of the Fourteenth Census (1920), Volume I, Table 53.

TABLE 4.—POPULATION OF COUNTIES BY MINOR CIVIL DIVISIONS: 1930, 1920, AND 1910

[The "precincts" shown in the table, unless otherwise stated, are justices' precincts. For changes in boundaries, etc., between 1920 and 1930 see footnotes; for those between 1910 and 1920 see Reports of the Fourteenth Census (1920), Vol. I, Table 53]

MINOR CIVIL DIVISION	1930	1920	1910
Anderson County	**34,643**	**34,318**	**29,650**
Precinct 1 [1]	15,231	14,184	13,556
Palestine city [1]	*11,445*	*11,039*	*10,482*
Precinct 2	4,953	5,347	4,283
Precinct 3	2,896	2,695	2,219
Precinct 4	5,054	5,120	3,583
Frankston town	*1,109*	*818*	------
Precinct 5	4,217	4,571	3,988
Precinct 6	2,292	2,401	2,021
Andrews County	**736**	**350**	**975**
Precinct 1	601	192	------
Precinct 2	40	99	------
Precinct 3	84	55	------
Precinct 4	11	4	------
Angelina County	**27,803**	[2] **22,287**	[2] **17,705**
Precinct 1 [2]	13,945	9,549	7,200
Lufkin city	*7,311*	*4,878*	*2,749*
Precinct 3	2,680	3,490	2,728
Precinct 4	3,129	2,754	2,305
Diboll town [2]	*1,565*	------	------
Precinct 5	1,787	428	1,061
Precinct 6	4,041	2,799	2,268
Precinct 7	2,221	2,423	414
Aransas County [3]	**2,219**	**2,064**	**2,106**
Commissioner's prec. 1	1,080	------	------
Aransas Pass city, total	*2,482*	*1,569*	*1,197*
In Aransas Co.	*106*	------	------
In San Patricio Co.	*2,376*	*1,569*	*1,197*
Rockport city, total	*1,140*	*1,545*	*1,382*
In Prec. 1	*424*	*1,545*	*1,382*
In Prec. 2	*716*	------	------
Commissioner's prec. 2	879	------	------
Commissioner's prec. 3	96	------	------
Commissioner's prec. 4	184	------	------
Archer County	**9,684**	**5,254**	**6,525**
Precinct 1	2,089	1,215	1,264
Archer City	*1,512*	*689*	*825*
Precinct 2	1,617	492	598
Holliday town [4]	*786*	------	------
Precinct 3	330	309	636
Precinct 4	750	731	894
Precinct 5	265	301	692
Precinct 6	832	451	403
Precinct 7	2,239	1,102	1,044
Megargel town [4]	*813*	------	------
Precinct 8	1,562	653	994
Armstrong County	**3,329**	**2,816**	**2,682**
Precinct 1	454	575	408
Precinct 2	1,460	1,261	1,203
Claude city	*1,041*	*770*	*692*
Precinct 3	746	589	642
Precinct 4	669	391	429
Atascosa County	**15,654**	**12,702**	**10,004**
Precinct 1	1,789	1,350	2,788
Jourdanton city	*767*	*682*	------
Precinct 2	1,199	1,565	1,469
Precinct 3	2,987	2,669	1,717
Precinct 4	1,937	388	1,224
Christine city	*524*	*259*	------
Precinct 5	391	2,875	672
Precinct 6	2,910		1,377
Poteet city [5]	*1,331*	------	------
Precinct 7	640	849	757
Precinct 8	3,801	3,006	------
North Pleasanton city	*569*	*564*	------
Pleasanton city [5]	*1,154*	*1,036*	------
Austin County	**18,360**	**18,874**	**17,699**
Precinct 1	5,915	5,038	4,844
Bellville city [6]	*1,533*	------	------
Precinct 2	923	1,101	1,034
Precinct 3	3,814	3,996	3,390
San Felipe town	*313*	*451*	*206*

[1] ANDERSON.—Parts of precinct 1 annexed to Palestine city in 1922, 1927, and 1929.

[2] ANGELINA.—County totals for 1920 and 1910 include population (844 in 1920; 964 in 1910) of precinct 29, annexed to precinct 1 in 1924; total for 1910 also includes population (765) of precinct 8, annexed to precinct 7 between 1910 and 1920. Diboll town incorporated in 1928.

[3] ARANSAS.—Returned by justices' precincts in 1920 and 1910. Comparison of population by precincts can not be made.

[4] ARCHER.—Holliday town incorporated in 1925 and Megargel town in 1926.

[5] ATASCOSA.—Poteet city incorporated in 1925 and Pleasanton town incorporated as a city in 1928.

[6] AUSTIN.—Bellville city incorporated in 1927.

Digitized by Google

Table 4.—Population of Counties by Minor Civil Divisions: 1930, 1920, and 1910—Continued

Minor civil division	1930	1920	1910
Austin County—Con.			
Precinct 4	1,402	1,553	1,711
Precinct 5	2,324	2,431	2,337
Precinct 6	1,595	1,869	1,874
Precinct 7	976	1,017	1,026
Precinct 8	1,911	1,879	1,483
Bailey County [7]	5,186	517	312
Precinct 1	2,172		
Muleshoe town [7]	779		
Precinct 2	596		
Precinct 3	807		
Precinct 4	1,611		
Bandera County [8]	3,784	4,001	4,921
Commissioner's prec. 1	1,515		
Commissioner's prec. 2	512		
Commissioner's prec. 3	1,177		
Commissioner's prec. 4	580		
Bastrop County	23,888	26,649	25,344
Precinct 1	4,519	5,103	3,712
Bastrop town	1,895	1,928	1,707
Precinct 2 [8a]	3,145	5,750	6,222
Smithville city [8a]	3,290	3,804	3,167
Precinct 3	2,868	3,460	2,781
Precinct 4	5,149	5,198	5,506
Elgin town	1,888	1,630	1,707
Precinct 5	1,681	1,881	1,957
Precinct 6	1,856	2,083	1,865
Precinct 7	1,705	1,944	1,903
Precinct 8	965	1,230	1,398
Baylor County	7,418	7,027	8,411
Precinct 1	3,270	2,884	2,907
Seymour city	2,696	2,191	2,029
Precinct 2	931	896	1,265
Precinct 3	922	780	1,215
Precinct 4	1,119	1,068	1,158
Precinct 5	1,176	1,399	1,866
Bee County	15,721	12,137	12,090
Precinct 1	7,503	4,982	5,937
Beeville city	4,806	3,065	3,969
Precinct 2	1,987	1,198	1,160
Precinct 3	185	978	156
Precinct 4	177	142	294
Precinct 5	1,321	993	949
Precinct 6	2,676	2,098	1,813
Precinct 7	843	816	719
Precinct 8	1,029	930	1,071
Bell County	50,030	46,412	49,158
Precinct 1	6,177	7,520	7,063
Belton city	3,739	5,098	4,164
Precinct 2	2,272	2,062	2,827
Precinct 3	5,193	5,247	5,880
Bartlett city, total	1,873	1,731	1,816
In Bell Co.	687	583	699
In Williamson Co.	1,186	1,148	1,196
Holland town	753	690	778
Bell County—Con.			
Precinct 4	6,557	6,394	7,727
Rogers town	1,032	1,256	1,275
Precinct 5	22,128	17,654	17,454
Temple city	15,345	11,033	10,993
Precinct 6	2,130	1,842	2,365
Precinct 7	4,319	4,333	4,410
Killeen city	1,969	1,298	1,265
Precinct 8	1,254	1,370	1,460
Bexar County	292,533	202,096	119,676
Precinct 1	245,628	165,474	96,614
Alamo Heights city [9]	3,874		
San Antonio city	231,542	161,379	96,614
Precinct 2	2,090	1,768	1,878
Precinct 3	4,967	6,403	2,567
Precinct 4	3,847	3,687	3,184
Precinct 5	5,201	4,415	4,137
Precinct 6	17,815	9,903	4,116
South San Antonio town [9]	8,708		
Precinct 7	10,861	7,612	4,677
Precinct 8	2,124	2,834	2,503
Blanco County	3,642	4,063	4,311
Precinct 1	1,438	1,343	1,430
Precinct 2	344	397	468
Precinct 3	489	597	614
Precinct 4	1,354	1,465	1,559
Precinct 5	217	261	240
Borden County	1,505	965	1,386
Precinct 1	160	157	323
Precinct 2	319	84	278
Precinct 3	244	150	212
Precinct 4	355	294	87
Precinct 5	427	250	486
Bosque County	15,750	18,032	19,013
Precinct 1	2,130	2,848	2,948
Meridian city	759	1,024	718
Precinct 2	1,830	1,854	2,197
Precinct 3	2,094	2,967	3,010
Walnut Springs city	765	1,449	1,540
Precinct 4	1,780	2,204	2,588
Morgan village	509	672	831
Precinct 5	1,154	1,242	1,368
Precinct 6	1,305	1,550	1,603
Precinct 7	2,173	2,147	2,158
Valley Mills town	986	855	708
Precinct 8	3,283	3,220	3,141
Clifton city	1,867	1,327	1,157
Bowie County	48,563	39,472	34,827
Precinct 1 [10]	23,798	17,004	
Texarkana city [10]	16,692	11,480	9,720
Precinct 2	7,394	6,728	
New Boston town	949	889	
Precinct 3	6,419	6,534	
De Kalb town	1,025	910	
Precinct 4	2,053	1,785	
Precinct 5	3,344	3,447	
Precinct 6	4,206	2,710	
Precinct 7	1,349	1,264	

[7] Bailey.—County redistricted since 1920; comparison of population by precincts can not be made. Muleshoe town incorporated in 1926.

[8] Bandera.—Returned by justices' precincts in 1920; comparison of population by precincts can not be made.

[8a] Bastrop.—Part of precinct 2 annexed to Smithville city since 1920.

[9] Bexar.—Alamo Heights incorporated as a village in 1922 and as a city in 1926. South San Antonio town incorporated in 1928.

[10] Bowie.—Parts of precinct 1 annexed to Texarkana city in 1923, 1926, and 1929. See footnote 2, Table 5, for joint population of Texarkana city in Arkansas and Texas.

Digitized by Google

TABLE 4.—POPULATION OF COUNTIES BY MINOR CIVIL DIVISIONS: 1930, 1920, AND 1910—Continued

MINOR CIVIL DIVISION	1930	1920	1910
Brazoria County	**23,054**	**20,614**	**13,299**
Precinct 1	4,248	3,809	-------
Angleton city	*1,229*	*1,043*	-------
Precinct 2	2,779	3,545	-------
Precinct 3	4,789	4,102	-------
Alvin city	*1,511*	*1,519*	*1,453*
Precinct 4	3,379	3,211	-------
Precinct 5	866	954	-------
Precinct 6	1,062	599	-------
Precinct 7	4,714	2,575	-------
Freeport town	*3,162*	*1,798*	-------
Precinct 8	1,217	1,819	-------
Brazos County	**21,835**	**21,975**	**18,919**
Precinct 1	2,450	3,061	2,313
Precinct 2	862	1,211	1,398
Precinct 3	1,945	2,294	2,350
Precinct 4	9,992	9,033	6,802
Bryan city	*7,814*	*6,307*	*4,132*
Precinct 5	1,435	1,428	3,133
Precinct 6	998	959	850
Precinct 7	2,783	2,894	2,073
Precinct 8	1,370	1,095	-------
Brewster County	**6,624**	**4,822**	**5,220**
Precinct 1	3,860	1,989	2,216
Alpine town	*3,495*	*931*	-------
Precinct 2	1,424	1,928	1,122
Precinct 3	1,071	905	1,567
Precinct 4	269		315
Briscoe County	**5,590**	[11] **2,948**	[11] **2,162**
Precinct 1	2,006	1,276	1,000
Silverton town	*873*	*416*	-------
Precinct 2 [11]	2,860	813	595
Quitaque city [11]	*945*	-------	-------
Precinct 3	551	421	280
Precinct 4	173	187	181
Brooks County	**5,901**	**4,560**	-------
Precinct 1	3,893	2,607	-------
Precinct 2	652	700	-------
Precinct 3	905	726	-------
Precinct 4	451	527	-------
Brown County	**26,382**	**21,682**	**22,935**
Precinct 1 [12]	14,849	10,273	10,587
Brownwood city [12]	*12,789*	*8,223*	*6,967*
Precinct 2	1,746	2,255	997
Precinct 3	1,665	1,912	2,604
Blanket town	*518*	*472*	-------
Precinct 4	1,217	1,215	1,378
Precinct 5	1,714	1,785	2,070
Precinct 6	2,274	2,308	2,213
Bangs town	*717*	*709*	*512*
Precinct 7	1,632	863	1,391
Precinct 8	1,285	1,071	1,695

MINOR CIVIL DIVISION	1930	1920	1910
Burleson County	**19,848**	**16,855**	**18,687**
Precinct 1 [13]	3,673	3,871	4,046
Caldwell town	*1,724*	*1,689*	*1,476*
Precinct 2	4,393	3,804	4,408
Precinct 3 [13]	1,874	1,278	1,631
Precinct 4	1,505	1,509	1,457
Precinct 5	2,768	1,222	2,312
Precinct 6	1,095	1,094	1,284
Precinct 7	1,722	1,689	1,394
Precinct 8	2,818	2,388	2,155
Somerville town	*2,287*	*1,879*	-------
Burnet County [14]	**10,355**	**9,499**	**10,755**
Precinct 1	3,312	-------	-------
Burnet town	*1,055*	*966*	*981*
Precinct 2	2,036	-------	-------
Precinct 3	2,701	-------	-------
Precinct 4	2,306	-------	-------
Marble Falls town	*865*	*639*	*1,061*
Caldwell County	**31,397**	[15] **25,160**	[15] **24,237**
Precinct 1	11,584	10,602	10,155
Lockhart city	*4,367*	*3,731*	*2,945*
Precinct 2	9,394	4,355	4,008
Luling city	*5,970*	*1,502*	*1,404*
Precinct 3	3,100	2,371	2,552
Precinct 4 [15]	2,361	1,282	1,249
Precinct 5 [15]	537	737	455
Precinct 6 [15]	2,303	2,738	2,414
Precinct 7 [15]	2,118	1,976	2,276
Calhoun County	**5,385**	**4,700**	**3,635**
Precinct 1	2,296	2,050	-------
Port Lavaca city	*1,367*	*1,213*	*1,690*
Precinct 2	711	829	-------
Precinct 3	373	323	-------
Precinct 4	402	326	-------
Precinct 5	1,236	933	-------
Seadrift city	*413*	*521*	-------
Precinct 6	367	239	-------
Callahan County	**12,785**	[16] **11,844**	[16] **12,973**
Precinct 1	2,293	2,185	2,155
Baird city	*1,965*	*1,902*	*1,710*
Precinct 2 [16]	1,555	-------	-------
Precinct 3	907	992	1,626
Precinct 4 [16]	476	-------	-------
Precinct 5	2,738	2,829	2,806
Clyde town	*706*	*610*	*495*
Precinct 6 [16]	2,636	-------	-------
Cross Plains town	*1,507*	*700*	-------
Precinct 8 [16]	2,180	1,674	1,841
Putnam town [16]	*601*	-------	-------
Cameron County [17]	**77,540**	**36,662**	**27,158**
Precinct 1	1,743	-------	-------
Port Isabel town [17]	*1,177*	-------	-------

[11] BRISCOE.—County totals for 1920 and 1910 include population (251 in 1920; 106 in 1910) of area returned as precinct 5; organization of precinct never legally completed; included in 1930 in precinct 2, from which it was taken. Quitaque city incorporated in 1927.

[12] BROWN.—Part of precinct 1 annexed to Brownwood city in 1925.

[13] BURLESON.—Part of precinct 1 annexed to precinct 3 in 1925.

[14] BURNET.—County redistricted in 1927; comparison of population by precincts can not be made.

[15] CALDWELL.—County totals for 1920 and 1910 include population (1,099 in 1920; 1,128 in 1910) of old precinct 7, annexed to new precinct 4 since 1920. Numbers of precincts 4, 5, 6, and 7 changed from 6, 8, 5, and 4, respectively, since 1920.

[16] CALLAHAN.—County totals for 1920 and 1910 include population (3,922 in 1920; 4,176 in 1910) of precincts 2, 4, and 6, reorganized since 1920; and population (242 in 1920; 369 in 1910) of precinct 7, annexed to precinct 8 since 1920. Putnam town incorporated in 1922.

[17] CAMERON.—Part taken to form part of new Willacy County in 1921. County redistricted since 1920. Comparison of population by precincts can not be made. Port Isabel town incorporated in 1928, Rio Hondo town in 1927, and Santa Rosa town in 1929.

Digitized by Google

Table 4.—Population of Counties by Minor Civil Divisions: 1930, 1920, and 1910—Continued

Minor civil division	1930	1920	1910
Cameron County—Con.			
Precinct 2	28,179		
Brownsville city	*22,021*	*11,791*	*10,517*
Precinct 3	14,753		
San Benito city	*10,768*	*5,070*	
Precinct 4	3,299		
Rio Hondo town [17]	*718*		
Precinct 5	1,358		
Precinct 6	18,772		
Harlingen city	*12,124*	*1,784*	
Precinct 7	6,059		
La Feria town	*1,594*	*286*	
Santa Rosa town [17]	*787*		
Precinct 8	3,377		
Camp County	10,063	11,103	9,551
Precinct 1 [18]	6,047	6,230	4,996
Pittsburg town [18]	*2,640*	*2,540*	*1,916*
Precinct 2	1,802	2,210	1,748
Precinct 3	1,019	1,276	1,428
Precinct 4	1,195	1,378	1,381
Carson County	7,745	3,078	2,127
Precinct 1	2,705	1,400	1,208
Panhandle town	*2,035*	*638*	*521*
Precinct 2	488	334	182
Precinct 3	689	197	162
Precinct 4 [19]	2,883	1,147	575
White Deer town [19]	*1,010*		
Precinct 5 [19]	980		
Groom town [19]	*564*		
Cass County	30,030	30,041	27,587
Precinct 1	7,407	7,211	6,094
Linden town	*718*	*702*	*329*
Precinct 2	3,241	3,384	2,974
Hughes Springs town	*736*	*831*	
Precinct 3	4,790	5,542	4,993
Precinct 4	4,199	4,065	4,084
Queen City town	*321*	*398*	*388*
Precinct 5	2,079	1,974	1,976
Precinct 6	2,251	2,162	1,948
Precinct 7	4,788	4,352	4,230
Atlanta town	*1,685*	*1,469*	*1,604*
Bloomburg town	*433*	*486*	
Precinct 8	1,275	1,351	1,288
Castro County [20]	4,720	1,948	1,850
Commissioner's prec. 1	1,529		
Dimmitt town, total [20]	*829*		
In Prec. 1	*83*		
In Prec. 2	*183*		
In Prec. 3	*502*		
In Prec. 4	*61*		
Commissioner's prec. 2	1,288		
Commissioner's prec. 3	1,103		
Commissioner's prec. 4	800		

Minor civil division	1930	1920	1910
Chambers County	5,710	4,162	4,234
Precinct 1	331	381	737
Precinct 2	676	472	509
Precinct 3	564	565	730
Precinct 4	845	582	713
Precinct 5	2,057	832	323
Precinct 6	568	651	700
Precinct 7	256	679	522
Precinct 8	413		
Cherokee County	43,180	37,633	28,039
Precinct 1	10,498	9,145	6,105
Rusk town	*3,859*	*2,348*	*1,558*
Precinct 2	4,602	4,514	3,993
Alto town	*1,053*	*1,081*	*672*
Precinct 3 [21]	14,407	11,745	8,703
Jacksonville city [21]	*6,748*	*3,723*	*2,875*
Precinct 4	4,125	3,149	3,347
Precinct 5	3,919	3,457	2,724
Troupe town, total	*1,318*	*1,258*	*1,126*
In Cherokee Co.	*64*		
In Smith Co.	*1,254*	*1,258*	*1,126*
Precinct 6	2,020	2,500	1,758
Precinct 7	1,075	827	727
Precinct 8	2,534	2,296	1,681
Wells town [21]	*475*		
Childress County [22]	16,044	10,933	9,538
Precinct 1	8,973	6,403	4,686
Childress city	*7,165*	*5,093*	*3,818*
Precinct 2	2,467	2,170	2,097
Precinct 3	1,774	884	618
Precinct 4	680	242	203
Precinct 5	1,272	831	1,934
Precinct 6	767	403	
Balance of county [22]	111		
Clay County [23]	14,545	16,864	17,043
Commissioner's prec. 1	3,153		
Henrietta town, total	*2,020*	*2,565*	*2,104*
In Prec. 1	*703*		
In Prec. 2	*477*		
In Prec. 3	*465*		
In Prec. 4	*375*		
Commissioner's prec. 2	4,950		
Petrolia town	*806*	*914*	*517*
Commissioner's prec. 3	3,015		
Commissioner's prec. 4	3,427		
Bellevue town	*546*	*782*	*699*
Cochran County [24]	1,963	67	65
Precinct 1	1,025		
Precinct 2	247		
Precinct 3	218		
Precinct 4	473		

[17] Cameron.—For footnote, see preceding page.
[18] Camp.—Part of precinct 1 annexed to Pittsburg town in 1930.
[19] Carson.—Precinct 5 organized from part of precinct 4 in 1922. White Deer town incorporated in 1926 and Groom town in 1927.
[20] Castro.—Returned by justices' precincts in 1920 and 1910. Comparison of population by precincts can not be made. Dimmitt town incorporated in 1928.
[21] Cherokee.—Part of precinct 3 annexed to Jacksonville city in 1921. Wells town incorporated in 1927.
[22] Childress.—"Balance of county" represents area acquired from Hollis township, Harmon County, Okla., due to relocation of one-hundredth meridian (U. S. Supreme Court decision of Mar. 17, 1930).
[23] Clay.—Returned by justices' precincts in 1920 and 1910; comparison of population by precincts can not be made.
[24] Cochran.—Organized from unorganized county of Cochran in 1924.

Digitized by Google

TABLE 4.—POPULATION OF COUNTIES BY MINOR CIVIL DIVISIONS: 1930, 1920, AND 1910—Continued

MINOR CIVIL DIVISION	1930	1920	1910
Coke County	5,253	4,557	6,412
Precinct 1	1,170	898	1,088
Robert Lee town [35]	*490*		
Precinct 2	1,797	1,138	1,558
Bronte town	*671*	*529*	*695*
Precinct 3	687	746	970
Precinct 4	311	633	1,030
Precinct 5	665	665	921
Precinct 6	623	477	845
Coleman County	23,669	18,805	22,618
Precinct 1 [36]	8,865	4,541	5,445
Coleman city [36]	*6,078*	*2,868*	*3,046*
Precinct 2	1,841	1,418	1,939
Precinct 3	2,351	2,841	3,348
Precinct 4	1,899	1,804	2,420
Precinct 5	1,443	1,250	1,392
Precinct 6	1,886	2,125	2,564
Talpa town [36]	*253*		
Precinct 7	4,686	4,227	4,633
Santa Anna town	*1,883*	*1,407*	*1,453*
Precinct 8	698	599	877
Collin County	46,180	49,609	49,021
Precinct 1	15,774	16,857	15,653
McKinney city	*7,307*	*6,677*	*4,714*
Princeton town	*459*	*500*	
Precinct 2	5,287	6,579	6,688
Farmersville village	*1,878*	*2,167*	*1,858*
Precinct 3	4,630	4,870	4,614
Anna town	*467*	*538*	
Westminster town	*268*	*631*	
Precinct 4	4,386	4,736	4,262
Celina town	*948*	*1,126*	*724*
Precinct 5	6,149	6,588	6,300
Plano town	*1,554*	*1,715*	*1,258*
Wylie town	*771*	*945*	*620*
Precinct 6	3,992	4,144	3,253
Frisco town	*618*	*783*	*532*
Prosper town	*287*	*343*	
Precinct 7	3,514	2,749	4,492
Nevada town	*386*	*578*	*510*
Royse City town, total	*1,128*	*1,289*	*1,210*
In Collin Co.	*62*		
In Rockwall Co.	*1,066*	*1,289*	*1,210*
Precinct 8	2,448	3,086	3,759
Collingsworth County [37]	14,461	[37] 9,154	5,224
Precinct 1	6,260	3,861	2,118
Wellington town	*3,570*	*1,968*	*576*
Precinct 2 [37]	1,696	1,287	805
Precinct 3	2,948	1,972	1,446
Precinct 4 [37]	2,100	1,031	855
Precinct 5	1,266	897	
Dodsonville village [37]	*426*		
Balance of county [37]	191		
Colorado County	19,129	19,013	18,897
Precinct 1	3,920	3,191	3,436
Columbus town [38]	*2,054*		
Precinct 2	2,131	2,475	2,430
Precinct 3	1,002	1,143	1,131
Colorado County—Con.			
Precinct 4	3,720	3,778	3,431
Weimar city	*1,266*	*1,171*	*906*
Precinct 5	2,149	2,625	2,642
Precinct 6	573	731	802
Precinct 7	647	586	657
Precinct 8	4,987	4,484	4,278
Eagle Lake city	*2,343*	*2,017*	*1,717*
Comal County	11,984	8,824	8,434
Precinct 1	6,884	3,590	3,433
New Braunfels city	*6,242*	*3,590*	*3,165*
Precinct 2	1,720	2,044	1,489
Precinct 3	906	1,025	1,108
Precinct 4	263	375	624
Precinct 5	1,727	1,368	1,557
Precinct 6	163	186	223
Precinct 7	261	236	
Comanche County	18,430	25,748	[39] 27,186
Precinct 1	5,390	7,311	6,817
Comanche town	*2,485*	*3,524*	*2,756*
Precinct 2	1,422	1,995	1,965
Gustine town [39]	*568*		
Precinct 3	1,744	2,151	2,340
Precinct 4	1,056	1,347	1,788
Precinct 5	6,263	9,250	7,590
De Leon city [39]	*1,766*	*3,302*	*1,015*
Precinct 6	1,567	2,559	3,952
Precinct 7	988	1,135	1,831
Concho County	7,645	5,847	6,654
Precinct 1	1,589	1,255	1,664
Precinct 2	1,452	824	1,365
Precinct 3	3,106	2,489	1,631
Eden village	*1,194*	*598*	
Precinct 4	1,498	1,279	1,994
Cooke County	24,136	25,667	26,603
Precinct 1	12,342	11,781	11,074
Gainesville city	*8,916*	*8,618*	*7,624*
Precinct 2	1,211	1,473	1,613
Precinct 3	1,511	2,161	2,227
Precinct 4	1,028	1,546	1,565
Precinct 5	2,124	2,558	3,092
Precinct 6	2,665	2,378	2,801
Precinct 7	1,451	1,793	2,292
Precinct 8	1,804	1,977	1,999
Muenster town [40]	*459*		
Coryell County	19,999	20,601	21,703
Precinct 1	6,068	6,256	5,520
Gatesville city	*2,601*	*2,499*	*1,989*
Precinct 2	1,807	1,816	1,587
Precinct 3	2,131	1,952	2,593
Precinct 4	2,312	2,434	2,996
Copperas Cove town	*400*	*509*	
Precinct 5	2,298	2,495	2,436
Precinct 6	1,621	1,582	1,789
Precinct 7	1,475	1,474	1,800
Precinct 8	2,287	2,592	2,982

[35] COKE.—Robert Lee town incorporated in 1928.

[36] COLEMAN.—Parts of precinct 1 annexed to Coleman city in 1927, 1928, and 1929. Talpa town incorporated in 1926.

[37] COLLINGSWORTH.—"Balance of county" represents area acquired from Dabney township, Beckham County, and from Hollis and Madge townships, Harmon County, Okla., due to relocation of one-hundredth meridian (U. S. Supreme Court decision of Mar. 17, 1930). County total for 1920 includes population (106) of precinct 6, annexed to precincts 2 and 4 since 1920. Dodsonville village not returned separately in 1920.

[38] COLORADO.—Columbus town incorporated in 1928.

[39] COMANCHE.—County total for 1910 includes population (903) of precinct 8, annexed to precinct 7 between 1910 and 1920. De Leon town incorporated as a city in 1920. Gustine town not returned separately in 1920.

[40] COOKE.—Muenster town incorporated in 1927.

Digitized by Google

Table 4.—Population of Counties by Minor Civil Divisions: 1930, 1920, and 1910—Continued

Minor civil division	1930	1920	1910
Cottle County	**9,395**	**6,901**	**4,396**
Precinct 1	5,588	3,145	2,431
Paducah town	*2,802*	*1,557*	*1,360*
Precinct 2	1,836	2,385	1,035
Precinct 3	631	526	497
Precinct 4	1,340	845	433
Crane County [31]	**2,221**	**37**	**331**
Commissioner's prec. 1	2,171		
Commissioner's prec. 2	39		
Commissioner's prec. 3	3		
Commissioner's prec. 4	8		
Crockett County	**2,590**	**1,500**	**1,296**
Precinct 1	2,328	1,102	953
Precinct 2	12	101	96
Precinct 3	200	200	147
Precinct 4	50	97	100
Crosby County	**11,023**	**6,084**	**1,765**
Precinct 1	4,208	2,603	645
Ralls town [32]	*1,365*		
Precinct 2 [32]	2,417	2,193	417
Crosbyton town	*1,250*	*809*	
Precinct 3	1,632	1,014	570
Lorenzo town [32]	*739*		
Precinct 4 [32]	433	274	133
Precinct 5 [32]	1,167		
Precinct 6 [32]	1,166		
Culberson County	**1,226**	**912**	
Precinct 1	538	334	
Precinct 2	465	324	
Precinct 3	114	250	
Precinct 4	111	4	
Dallam County	**7,830**	**4,528**	**4,001**
Precinct 1	1,263	1,125	475
Texline town	*711*	*762*	
Precinct 2 [33]	5,548	3,121	3,128
Dalhart city, total [33]	*4,691*	*2,676*	*2,580*
In Dallam Co.	*4,487*	*2,618*	*2,543*
In Hartley Co.	*204*	*58*	*37*
Precinct 3	463	235	200
Precinct 4	556	47	198
Dallas County	**325,691**	**210,551**	**135,748**
Precinct 1 [34]	208,504	139,497	87,791
Dallas city, total [34]	*269,475*	*158,976*	*92,104*
In Prec. 1	*191,996*		
In Prec. 2	*13*		
In Prec. 3	*18*		
In Prec. 7	*68,458*		
Highland Park town [34]	*8,492*	*2,321*	
University Park city [34]	*4,200*		
Dallas County—Con.			
Precinct 2 [34]	5,115	4,425	3,848
Carrollton town	*689*	*573*	
Richardson town [34]	*629*		
Precinct 3 [34]	8,843	8,852	8,391
Garland town	*1,584*	*1,421*	*804*
Precinct 4	7,627	5,798	6,436
Mesquite town	*729*	*674*	*687*
Seagoville town [34]	*604*		
Precinct 5	5,802	5,785	5,503
Lancaster city	*1,143*	*1,190*	*1,115*
Precinct 6	2,604	3,403	2,750
Precinct 7 [34]	81,857	39,220	17,781
Cement city	*689*	*878*	*504*
Dalworth Park town	*439*	*332*	
Grand Prairie town	*1,529*	*1,263*	*994*
Precinct 8	5,339	3,571	3,248
Irving town	*751*	*357*	
Dawson County	**13,573**	**4,309**	**2,320**
Precinct 1	9,408	2,470	
Lamesa city	*3,528*	*1,188*	
Precinct 2	1,100	547	
Precinct 3	1,270	715	
O'Donnell city, total [35]	*1,096*		
In Dawson Co.	*88*		
In Lynn Co.	*988*		
Precinct 4	1,295	577	
Deaf Smith County [36]	**5,979**	**3,747**	**3,942**
Commissioner's prec. 1	1,790		
Hereford city, total	*2,458*	*1,696*	*1,760*
In Prec. 1	*597*		
In Prec. 2	*1,861*		
Commissioner's prec. 2	2,920		
Commissioner's prec. 3	676		
Commissioner's prec. 4	593		
Delta County	**13,138**	**[37]15,887**	**[37]14,586**
Precinct 1	4,902	6,155	4,708
Cooper town	*3,023*	*2,563*	*1,513*
Precinct 2	2,186	2,505	2,289
Precinct 3 [37]	2,768	1,809	1,994
Precinct 4	1,740	2,205	2,117
Enloe town	*265*	*398*	*326*
Precinct 5	1,542	1,735	1,972
Denton County	**32,822**	**35,356**	**31,258**
Precinct 1 [38]	12,777	13,453	10,307
Denton city	*9,587*	*7,626*	*4,732*
Precinct 2	3,191	3,910	3,616
Pilot Point town	*1,108*	*1,499*	*1,371*
Precinct 3	2,899	3,304	3,039
Lewisville town [38]	*853*		
Precinct 4	3,567	4,039	3,835
Precinct 5 [38]	1,720	1,295	1,904

[31] Crane.—Organized from unorganized county of Crane in 1927.

[32] Crosby.—Precinct 6 organized from part of precinct 2 in 1925 and precinct 5 from part of 4 in 1923. Ralls town incorporated in 1921 and Lorenzo town in 1924.

[33] Dallam.—Parts of precinct 2, Dallam County, and precinct 4, Hartley County, annexed to Dalhart city in 1930.

[34] Dallas.—Parts of precincts 1, 2, 3, and 7 annexed to Dallas city in 1930; parts of precinct 1 annexed to Highland Park town in 1922, 1923, 1924, and 1929. University Park city incorporated in 1924, Richardson town in 1925, and Seagoville town in 1926.

[35] Dawson.—O'Donnell city incorporated in 1923.

[36] Deaf Smith.—Returned by justices' precincts in 1920. Comparison of population by precincts can not be made.

[37] Delta.—County totals for 1920 and 1910 include population (1,478 in 1920; 1,486 in 1910) of precinct 6, annexed to precinct 3 in 1927.

[38] Denton.—Part of precinct 1 annexed to precinct 5, and part of precinct 5 annexed to precinct 8, in 1924. Lewisville town incorporated in 1925 and Aubrey town in 1924.

Digitized by Google

TABLE 4.—POPULATION OF COUNTIES BY MINOR CIVIL DIVISIONS: 1930, 1920, AND 1910—Continued

MINOR CIVIL DIVISION	1930	1920	1910
Denton County—Con.			
Precinct 6	3,023	3,083	2,634
Precinct 7	2,218	3,876	3,489
Aubrey town [38]	*439*	.....	.....
Precinct 8 [38]	3,427	2,395	2,434
Sanger town	*1,119*	*1,204*	.....
De Witt County	**27,441**	**27,971**	**23,501**
Precinct 1 [39]	7,330	7,449	6,542
Cuero city [39]	*4,672*	*3,671*	*3,109*
Precinct 2	1,600	1,815	1,646
Precinct 3	6,746	6,486	5,054
Yorktown town	*1,882*	*1,728*	*1,180*
Precinct 4	1,647	1,849	1,835
Precinct 5	1,935	1,875	1,694
Precinct 6	5,197	5,156	4,070
Yoakum city, total	*5,656*	*6,184*	*4,657*
In De Witt Co.	*2,064*	*2,313*	*1,793*
In Laraca Co.	*3,592*	*3,871*	*2,864*
Precinct 7	532	664	929
Precinct 8	2,454	2,677	1,731
Nordheim city [39]	*400*	*443*	.....
Dickens County	**8,601**	**5,876**	**3,092**
Precinct 1	2,214	1,540	484
Precinct 2	1,174	745	719
Precinct 3 [39a]	4,520	3,275	1,590
Spur city [39a]	*1,899*	*1,100*	.....
Precinct 4	693	316	299
Dimmit County [40]	**8,828**	**5,296**	**3,460**
Precinct 1	2,465	.....	.....
Carrizo Springs city	*2,171*	*954*	.....
Precinct 2	347	.....	.....
Precinct 3	667	.....	.....
Precinct 4	3,564	.....	.....
Asherton town [40]	*1,558*	.....	.....
Precinct 5	1,002	.....	.....
Precinct 6	30	.....	.....
Precinct 7	753	.....	.....
Catarina city [40]	*592*	.....	.....
Donley County	**10,262**	**8,035**	**5,284**
Precinct 1	1,481	980	542
Precinct 2	4,075	3,372	2,583
Clarendon city	*2,756*	*2,456*	*1,946*
Precinct 3	2,603	1,976	1,780
Hedley town	*807*	*594*	.....
Precinct 4	746	430	379
Precinct 5	1,357	1,277	.....
Duval County	**12,191**	**8,251**	**8,964**
Precinct 1	3,314	2,382	.....
Precinct 2	2,300	1,484	.....
Precinct 3	1,847	984	.....
Precinct 4	522	463	.....
Precinct 5	1,044	678	.....
Duval County—Con.			
Precinct 6	1,879	1,653	.....
Precinct 7	1,054	241	.....
Precinct 8	231	366	.....
Eastland County	**34,156**	**58,505**	**23,421**
Precinct 1	7,201	15,082	3,022
Eastland city	*4,648*	*9,368*	*855*
Precinct 2	8,072	19,119	2,663
Ranger city	*6,208*	*16,205*	.....
Precinct 3	91	236	368
Precinct 4	1,250	1,490	2,201
Precinct 5	3,718	4,977	4,884
Carbon town	*463*	*741*	*479*
Gorman town	*1,154*	*3,200*	*963*
Precinct 6	8,268	9,392	5,088
Cisco city	*6,027*	*7,422*	*2,410*
Precinct 7	3,465	3,186	3,492
Rising Star town	*1,160*	*906*	*640*
Precinct 8	2,091	5,023	1,703
Desdemona town	*609*	*3,008*	.....
Ector County	**3,958**	**760**	**1,178**
Precinct 1	944	174	251
Odessa town, total [41]	*2,407*	.....	.....
In Prec. 1	*796*	.....	.....
In Prec. 2	*513*	.....	.....
In Prec. 3	*500*	.....	.....
In Prec. 4	*598*	.....	.....
Precinct 2	798	170	320
Precinct 3	538	135	268
Precinct 4	1,678	281	339
Edwards County	**2,764**	**2,283**	**3,768**
Precinct 1	1,568	935	.....
Rocksprings town [42]	*998*	.....	.....
Precinct 2	573	771	.....
Precinct 6	65		
Precinct 3	123	394	.....
Precinct 4	256	183	.....
Precinct 5	179		
Ellis County	**53,936**	**55,700**	**53,629**
Precinct 1	15,040	15,157	14,473
Waxahachie city	*8,042*	*7,958*	*6,205*
Precinct 2	7,504	8,003	7,350
Ferris town	*1,438*	*1,586*	*1,283*
Palmer town	*758*	*748*	*695*
Precinct 3 [42a]	16,733	16,575	14,889
Bardwell city	*303*	*358*	.....
Ennis city [42a]	*7,069*	*7,284*	*5,669*
Precinct 4	3,396	3,355	3,803
Milford town	*747*	*940*	*766*
Precinct 5	2,455	2,252	3,011
Maypearl town	*410*	*417*	.....
Precinct 6	3,498	4,398	3,765
Midlothian city	*1,168*	*1,298*	*898*
Precinct 7	1,949	2,725	2,771
Precinct 8	3,361	3,235	3,567
Italy town	*1,280*	*1,350*	*1,149*

[38] DENTON.—For footnote see preceding page.
[39] DE WITT.—Part of precinct 1 annexed to Cuero city in 1929. Nordheim town incorporated as a city in 1923.
[39a] DICKENS.—Part of precinct 3 annexed to Spur city since 1920.
[40] DIMMIT.—County redistricted since 1920; comparison of population by precincts can not be made. Asherton town incorporated in 1925 and Catarina city in 1928.
[41] ECTOR.—Odessa town incorporated in 1927.
[42] EDWARDS.—Rocksprings town incorporated in 1924.
[42a] ELLIS.—Part of precinct 3 annexed to Ennis city in 1925.

Digitized by Google

TABLE 4.—ESTIMATES OF CITIES OF MINOR CIVIL DIVISIONS: 1930, 1920, AND 1910—Continued

MINOR CIVIL DIVISION	1930	1920	1910
El Paso County	54,[illegible]	52,[illegible]	37,[illegible]
Canutillo	[illegible]	[illegible]	[illegible]
Fabens	[illegible]	[illegible]	[illegible]
Fort Bliss	[illegible]	[illegible]	[illegible]
Fort Hancock	[illegible]	[illegible]	[illegible]
Gardner	[illegible]	[illegible]	[illegible]
Ysleta	[illegible]	[illegible]	[illegible]
Erath County	[illegible]	[illegible]	[illegible]
Dublin	[illegible]	[illegible]	[illegible]
Stephenville	[illegible]	[illegible]	[illegible]
Fannin County	[illegible]	[illegible]	[illegible]
Bonham	[illegible]	[illegible]	[illegible]
Ivanhoe	[illegible]	[illegible]	[illegible]
Leonard	[illegible]	[illegible]	[illegible]
Ravenna	[illegible]	[illegible]	[illegible]
Savoy	[illegible]	[illegible]	[illegible]
Trenton	[illegible]	[illegible]	[illegible]
Fayette County	[illegible]	[illegible]	[illegible]
Carmine	[illegible]	[illegible]	[illegible]
Flatonia	[illegible]	[illegible]	[illegible]
Fort Lincoln	[illegible]	[illegible]	[illegible]
Fort Sam Houston	[illegible]	[illegible]	[illegible]
Ledbetter	[illegible]	[illegible]	[illegible]
Muldoon	[illegible]	[illegible]	[illegible]
Schulenburg	[illegible]	[illegible]	[illegible]
Warrenton	[illegible]	[illegible]	[illegible]
Fisher County	[illegible]	[illegible]	[illegible]
Roby	[illegible]	[illegible]	[illegible]
Rotan	[illegible]	[illegible]	[illegible]
Sylvester	[illegible]	[illegible]	[illegible]
Floyd County	[illegible]	[illegible]	[illegible]
Floydada	[illegible]	[illegible]	[illegible]
Lockney	[illegible]	[illegible]	[illegible]
Foard County	[illegible]	[illegible]	[illegible]
Crowell	[illegible]	[illegible]	[illegible]
Thalia	[illegible]	[illegible]	[illegible]
Fort Bend County	[illegible]	[illegible]	[illegible]
Arcola	[illegible]	[illegible]	[illegible]
Beasley	[illegible]	[illegible]	[illegible]
Fulshear	[illegible]	[illegible]	[illegible]
Kendleton	[illegible]	[illegible]	[illegible]
Meadows Place	[illegible]	[illegible]	[illegible]
Needville	[illegible]	[illegible]	[illegible]
Richmond	[illegible]	[illegible]	[illegible]
Rosenberg	[illegible]	[illegible]	[illegible]
Sugar Land	[illegible]	[illegible]	[illegible]
Thompsons	[illegible]	[illegible]	[illegible]
Franklin County	[illegible]	[illegible]	[illegible]
Mount Vernon	[illegible]	[illegible]	[illegible]
Winnsboro	[illegible]	[illegible]	[illegible]
Freestone County	[illegible]	[illegible]	[illegible]
Fairfield	[illegible]	[illegible]	[illegible]
Teague	[illegible]	[illegible]	[illegible]
Frio County	[illegible]	[illegible]	[illegible]
Dilley	[illegible]	[illegible]	[illegible]
Pearsall	[illegible]	[illegible]	[illegible]
Tilden	[illegible]	[illegible]	[illegible]
Gaines County	[illegible]	[illegible]	[illegible]
Seagraves	[illegible]	[illegible]	[illegible]
Seminole	[illegible]	[illegible]	[illegible]
Galveston County	[illegible]	[illegible]	[illegible]
Alta Loma	[illegible]	[illegible]	[illegible]
Bacliff	[illegible]	[illegible]	[illegible]
Bayou Vista	[illegible]	[illegible]	[illegible]
Bolivar	[illegible]	[illegible]	[illegible]
Dickinson	[illegible]	[illegible]	[illegible]
Galveston	[illegible]	[illegible]	[illegible]
Hitchcock	[illegible]	[illegible]	[illegible]
Kemah	[illegible]	[illegible]	[illegible]
La Marque	[illegible]	[illegible]	[illegible]
Santa Fe	[illegible]	[illegible]	[illegible]
Texas City	[illegible]	[illegible]	[illegible]
Garza County	[illegible]	[illegible]	[illegible]
Post	[illegible]	[illegible]	[illegible]
Southland	[illegible]	[illegible]	[illegible]
Gillespie County	[illegible]	[illegible]	[illegible]
Fredericksburg	[illegible]	[illegible]	[illegible]
Stonewall	[illegible]	[illegible]	[illegible]
Glasscock County	[illegible]	[illegible]	[illegible]
Garden City	[illegible]	[illegible]	[illegible]
Goliad County	[illegible]	[illegible]	[illegible]
Goliad	[illegible]	[illegible]	[illegible]
Weesche	[illegible]	[illegible]	[illegible]
Gonzales County	[illegible]	[illegible]	[illegible]
Gonzales	[illegible]	[illegible]	[illegible]
Nixon	[illegible]	[illegible]	[illegible]
Smiley	[illegible]	[illegible]	[illegible]
Gray County	[illegible]	[illegible]	[illegible]
Lefors	[illegible]	[illegible]	[illegible]
Pampa	[illegible]	[illegible]	[illegible]
Skellytown	[illegible]	[illegible]	[illegible]
Grayson County	[illegible]	[illegible]	[illegible]
Collinsville	[illegible]	[illegible]	[illegible]
Gunter	[illegible]	[illegible]	[illegible]
Howe	[illegible]	[illegible]	[illegible]
Pottsboro	[illegible]	[illegible]	[illegible]
Sadler	[illegible]	[illegible]	[illegible]
Sherman	[illegible]	[illegible]	[illegible]
Tioga	[illegible]	[illegible]	[illegible]
Van Alstyne	[illegible]	[illegible]	[illegible]
Whitesboro	[illegible]	[illegible]	[illegible]
Whitewright	[illegible]	[illegible]	[illegible]
Gregg County	[illegible]	[illegible]	[illegible]
Clarksville	[illegible]	[illegible]	[illegible]
Longview	[illegible]	[illegible]	[illegible]
Ore City	[illegible]	[illegible]	[illegible]
Overton	[illegible]	[illegible]	[illegible]
Tyler	[illegible]	[illegible]	[illegible]
Grimes County	[illegible]	[illegible]	[illegible]
Anderson	[illegible]	[illegible]	[illegible]
Navasota	[illegible]	[illegible]	[illegible]
Plantersville	[illegible]	[illegible]	[illegible]
Shiloh	[illegible]	[illegible]	[illegible]
Stoneham	[illegible]	[illegible]	[illegible]
Guadalupe County	[illegible]	[illegible]	[illegible]
Cibolo	[illegible]	[illegible]	[illegible]
Kingsbury	[illegible]	[illegible]	[illegible]
Marion	[illegible]	[illegible]	[illegible]
Seguin	[illegible]	[illegible]	[illegible]
Zorn	[illegible]	[illegible]	[illegible]
Hale County	[illegible]	[illegible]	[illegible]
Abernathy	[illegible]	[illegible]	[illegible]
Cedar Hill	[illegible]	[illegible]	[illegible]
Hale Center	[illegible]	[illegible]	[illegible]
Petersburg	[illegible]	[illegible]	[illegible]
Plainview	[illegible]	[illegible]	[illegible]
Stamford	[illegible]	[illegible]	[illegible]
Tahoka	[illegible]	[illegible]	[illegible]
Hall County	[illegible]	[illegible]	[illegible]
Lakeview	[illegible]	[illegible]	[illegible]
Memphis	[illegible]	[illegible]	[illegible]
Turkey	[illegible]	[illegible]	[illegible]
Hamilton County	[illegible]	[illegible]	[illegible]
Hamilton	[illegible]	[illegible]	[illegible]
Pottsville	[illegible]	[illegible]	[illegible]
Shiloh	[illegible]	[illegible]	[illegible]
Stoneham	[illegible]	[illegible]	[illegible]
Hansford County	[illegible]	[illegible]	[illegible]
Gruver	[illegible]	[illegible]	[illegible]
Spearman	[illegible]	[illegible]	[illegible]
Hardeman County	[illegible]	[illegible]	[illegible]
Chillicothe	[illegible]	[illegible]	[illegible]
Quanah	[illegible]	[illegible]	[illegible]
Hardin County	[illegible]	[illegible]	[illegible]
Kountze	[illegible]	[illegible]	[illegible]
Lumberton	[illegible]	[illegible]	[illegible]
Silsbee	[illegible]	[illegible]	[illegible]
Sour Lake	[illegible]	[illegible]	[illegible]
Village Mills	[illegible]	[illegible]	[illegible]
Harris County	[illegible]	[illegible]	[illegible]
Aldine	[illegible]	[illegible]	[illegible]
Bellaire	[illegible]	[illegible]	[illegible]
Bunker Hill	[illegible]	[illegible]	[illegible]
Deer Park	[illegible]	[illegible]	[illegible]
Galena Park	[illegible]	[illegible]	[illegible]
Hedwig Village	[illegible]	[illegible]	[illegible]
Houston	[illegible]	[illegible]	[illegible]
Jacinto City	[illegible]	[illegible]	[illegible]
Jersey Village	[illegible]	[illegible]	[illegible]
Katy	[illegible]	[illegible]	[illegible]
Kingwood	[illegible]	[illegible]	[illegible]
Pasadena	[illegible]	[illegible]	[illegible]
Pearland	[illegible]	[illegible]	[illegible]
Sheldon	[illegible]	[illegible]	[illegible]
Spring	[illegible]	[illegible]	[illegible]
Tomball	[illegible]	[illegible]	[illegible]
Waller	[illegible]	[illegible]	[illegible]
Harrison County	[illegible]	[illegible]	[illegible]
Hallsville	[illegible]	[illegible]	[illegible]
Karnack	[illegible]	[illegible]	[illegible]
Marshall	[illegible]	[illegible]	[illegible]
Scottsville	[illegible]	[illegible]	[illegible]
Waskom	[illegible]	[illegible]	[illegible]
Hartley County	[illegible]	[illegible]	[illegible]
Dalhart	[illegible]	[illegible]	[illegible]
Hartley	[illegible]	[illegible]	[illegible]
Haskell County	[illegible]	[illegible]	[illegible]
Haskell	[illegible]	[illegible]	[illegible]
Rochester	[illegible]	[illegible]	[illegible]
Rule	[illegible]	[illegible]	[illegible]
Weinert	[illegible]	[illegible]	[illegible]
Hays County	[illegible]	[illegible]	[illegible]
Buda	[illegible]	[illegible]	[illegible]
Dripping Springs	[illegible]	[illegible]	[illegible]
Kyle	[illegible]	[illegible]	[illegible]
San Marcos	[illegible]	[illegible]	[illegible]
Wimberley	[illegible]	[illegible]	[illegible]
Hemphill County	[illegible]	[illegible]	[illegible]
Canadian	[illegible]	[illegible]	[illegible]
Glazier	[illegible]	[illegible]	[illegible]
Lela	[illegible]	[illegible]	[illegible]
Lipscomb	[illegible]	[illegible]	[illegible]
Parnell	[illegible]	[illegible]	[illegible]
Romo	[illegible]	[illegible]	[illegible]
Stinnett	[illegible]	[illegible]	[illegible]
Henderson County	[illegible]	[illegible]	[illegible]
Athens	[illegible]	[illegible]	[illegible]
Brownsboro	[illegible]	[illegible]	[illegible]
Chandler	[illegible]	[illegible]	[illegible]
Eustace	[illegible]	[illegible]	[illegible]
Malakoff	[illegible]	[illegible]	[illegible]
Murchison	[illegible]	[illegible]	[illegible]
Payne Springs	[illegible]	[illegible]	[illegible]
Seven Points	[illegible]	[illegible]	[illegible]
Tool	[illegible]	[illegible]	[illegible]
Trinidad	[illegible]	[illegible]	[illegible]
Viola	[illegible]	[illegible]	[illegible]
Ward	[illegible]	[illegible]	[illegible]
Wills Point	[illegible]	[illegible]	[illegible]
Hidalgo County	[illegible]	[illegible]	[illegible]
Alamo	[illegible]	[illegible]	[illegible]
Donna	[illegible]	[illegible]	[illegible]
Edinburg	[illegible]	[illegible]	[illegible]
Elsa	[illegible]	[illegible]	[illegible]
Hidalgo	[illegible]	[illegible]	[illegible]
La Joya	[illegible]	[illegible]	[illegible]
McAllen	[illegible]	[illegible]	[illegible]
Mercedes	[illegible]	[illegible]	[illegible]
Pharr	[illegible]	[illegible]	[illegible]
San Juan	[illegible]	[illegible]	[illegible]
Sullivan City	[illegible]	[illegible]	[illegible]
Weslaco	[illegible]	[illegible]	[illegible]
Hill County	[illegible]	[illegible]	[illegible]
Abbott	[illegible]	[illegible]	[illegible]
Blum	[illegible]	[illegible]	[illegible]
Hillsboro	[illegible]	[illegible]	[illegible]
Itasca	[illegible]	[illegible]	[illegible]
Mertens	[illegible]	[illegible]	[illegible]
Whitney	[illegible]	[illegible]	[illegible]
Hockley County	[illegible]	[illegible]	[illegible]
Levelland	[illegible]	[illegible]	[illegible]
Ropes	[illegible]	[illegible]	[illegible]
Smyer	[illegible]	[illegible]	[illegible]
Sundown	[illegible]	[illegible]	[illegible]
Hood County	[illegible]	[illegible]	[illegible]
Granbury	[illegible]	[illegible]	[illegible]
Tolar	[illegible]	[illegible]	[illegible]
Hopkins County	[illegible]	[illegible]	[illegible]
Cumby	[illegible]	[illegible]	[illegible]
Sulphur Springs	[illegible]	[illegible]	[illegible]
Houston County	[illegible]	[illegible]	[illegible]
Crockett	[illegible]	[illegible]	[illegible]
Grapeland	[illegible]	[illegible]	[illegible]
Lovelady	[illegible]	[illegible]	[illegible]
Ratcliff	[illegible]	[illegible]	[illegible]
Weches	[illegible]	[illegible]	[illegible]
Howard County	[illegible]	[illegible]	[illegible]
Coahoma	[illegible]	[illegible]	[illegible]
Forsan	[illegible]	[illegible]	[illegible]
Knott	[illegible]	[illegible]	[illegible]
Sand Springs	[illegible]	[illegible]	[illegible]
Vincent	[illegible]	[illegible]	[illegible]
Hudspeth County	[illegible]	[illegible]	[illegible]
Dell City	[illegible]	[illegible]	[illegible]
Sierra Blanca	[illegible]	[illegible]	[illegible]
Hunt County	[illegible]	[illegible]	[illegible]
Caddo Mills	[illegible]	[illegible]	[illegible]
Cooper	[illegible]	[illegible]	[illegible]
Greenville	[illegible]	[illegible]	[illegible]
Lone Oak	[illegible]	[illegible]	[illegible]
Quinlan	[illegible]	[illegible]	[illegible]
Wolfe City	[illegible]	[illegible]	[illegible]
Hutchinson County	[illegible]	[illegible]	[illegible]
Borger	[illegible]	[illegible]	[illegible]
Fritch	[illegible]	[illegible]	[illegible]
Stinnett	[illegible]	[illegible]	[illegible]
Irion County	[illegible]	[illegible]	[illegible]
Mertzon	[illegible]	[illegible]	[illegible]
Jackson County	[illegible]	[illegible]	[illegible]
Edna	[illegible]	[illegible]	[illegible]
Ganado	[illegible]	[illegible]	[illegible]
Lolita	[illegible]	[illegible]	[illegible]
Vanderbilt	[illegible]	[illegible]	[illegible]
Jasper County	[illegible]	[illegible]	[illegible]
Buna	[illegible]	[illegible]	[illegible]
Jasper	[illegible]	[illegible]	[illegible]
Kirbyville	[illegible]	[illegible]	[illegible]
Silsbee	[illegible]	[illegible]	[illegible]
Sour Lake	[illegible]	[illegible]	[illegible]
Village Mills	[illegible]	[illegible]	[illegible]
Jeff Davis County	[illegible]	[illegible]	[illegible]
Fort Davis	[illegible]	[illegible]	[illegible]
Jefferson County	[illegible]	[illegible]	[illegible]
Port Arthur	[illegible]	[illegible]	[illegible]
Port Neches	[illegible]	[illegible]	[illegible]
Sabine Pass	[illegible]	[illegible]	[illegible]
Taylor Landing	[illegible]	[illegible]	[illegible]
Tyrrell Park	[illegible]	[illegible]	[illegible]
Voca	[illegible]	[illegible]	[illegible]
Winnie	[illegible]	[illegible]	[illegible]
Jim Hogg County	[illegible]	[illegible]	[illegible]
Hebbronville	[illegible]	[illegible]	[illegible]
Jim Wells County	[illegible]	[illegible]	[illegible]
Alice	[illegible]	[illegible]	[illegible]
Orange Grove	[illegible]	[illegible]	[illegible]
Premont	[illegible]	[illegible]	[illegible]
Sarita	[illegible]	[illegible]	[illegible]
Johnson County	[illegible]	[illegible]	[illegible]
Alvarado	[illegible]	[illegible]	[illegible]
Cleburne	[illegible]	[illegible]	[illegible]
Godley	[illegible]	[illegible]	[illegible]
Grandview	[illegible]	[illegible]	[illegible]
Joshua	[illegible]	[illegible]	[illegible]
Keene	[illegible]	[illegible]	[illegible]
Rio Vista	[illegible]	[illegible]	[illegible]
Venus	[illegible]	[illegible]	[illegible]
Jones County	[illegible]	[illegible]	[illegible]
Anson	[illegible]	[illegible]	[illegible]
Hamlin	[illegible]	[illegible]	[illegible]
Stamford	[illegible]	[illegible]	[illegible]
Karnes County	[illegible]	[illegible]	[illegible]
Karnes City	[illegible]	[illegible]	[illegible]
Kenedy	[illegible]	[illegible]	[illegible]
Runge	[illegible]	[illegible]	[illegible]
Sarita	[illegible]	[illegible]	[illegible]
Kaufman County	[illegible]	[illegible]	[illegible]
Crandall	[illegible]	[illegible]	[illegible]
Forney	[illegible]	[illegible]	[illegible]
Kaufman	[illegible]	[illegible]	[illegible]
Terrell	[illegible]	[illegible]	[illegible]
Scurry	[illegible]	[illegible]	[illegible]
Kendall County	[illegible]	[illegible]	[illegible]
Boerne	[illegible]	[illegible]	[illegible]
Comfort	[illegible]	[illegible]	[illegible]
Kenedy County	[illegible]	[illegible]	[illegible]
Sarita	[illegible]	[illegible]	[illegible]
Kent County	[illegible]	[illegible]	[illegible]
Jayton	[illegible]	[illegible]	[illegible]
Girard	[illegible]	[illegible]	[illegible]
Ira	[illegible]	[illegible]	[illegible]
Dickens	[illegible]	[illegible]	[illegible]
Spur	[illegible]	[illegible]	[illegible]
Kerr County	[illegible]	[illegible]	[illegible]
Ingram	[illegible]	[illegible]	[illegible]
Kerrville	[illegible]	[illegible]	[illegible]
Center Point	[illegible]	[illegible]	[illegible]
Comfort	[illegible]	[illegible]	[illegible]
Hunt	[illegible]	[illegible]	[illegible]
Ingram	[illegible]	[illegible]	[illegible]
Kerrville	[illegible]	[illegible]	[illegible]
Mountain Home	[illegible]	[illegible]	[illegible]
Tivoli	[illegible]	[illegible]	[illegible]
Kimble County	[illegible]	[illegible]	[illegible]
Junction	[illegible]	[illegible]	[illegible]
King County	[illegible]	[illegible]	[illegible]
Guthrie	[illegible]	[illegible]	[illegible]
Kinney County	[illegible]	[illegible]	[illegible]
Brackettville	[illegible]	[illegible]	[illegible]
Kleberg County	[illegible]	[illegible]	[illegible]
Kingsville	[illegible]	[illegible]	[illegible]
Riviera	[illegible]	[illegible]	[illegible]
Knox County	[illegible]	[illegible]	[illegible]
Benjamin	[illegible]	[illegible]	[illegible]
Knox City	[illegible]	[illegible]	[illegible]
Rhoda	[illegible]	[illegible]	[illegible]
Rochester	[illegible]	[illegible]	[illegible]
Rule	[illegible]	[illegible]	[illegible]
Weinert	[illegible]	[illegible]	[illegible]
Lamar County	[illegible]	[illegible]	[illegible]
Blossom	[illegible]	[illegible]	[illegible]
Chicago	[illegible]	[illegible]	[illegible]
Deport	[illegible]	[illegible]	[illegible]
Lamar	[illegible]	[illegible]	[illegible]
Paris	[illegible]	[illegible]	[illegible]
Reno	[illegible]	[illegible]	[illegible]
Sumner	[illegible]	[illegible]	[illegible]
Tigerton	[illegible]	[illegible]	[illegible]
Lamb County	[illegible]	[illegible]	[illegible]
Amherst	[illegible]	[illegible]	[illegible]
Littlefield	[illegible]	[illegible]	[illegible]
Olton	[illegible]	[illegible]	[illegible]
Sudan	[illegible]	[illegible]	[illegible]
Lampasas County	[illegible]	[illegible]	[illegible]
Lampasas	[illegible]	[illegible]	[illegible]
Rochelle	[illegible]	[illegible]	[illegible]
Rochester	[illegible]	[illegible]	[illegible]
Rule	[illegible]	[illegible]	[illegible]
Weinert	[illegible]	[illegible]	[illegible]
La Salle County	[illegible]	[illegible]	[illegible]
Cotulla	[illegible]	[illegible]	[illegible]
Encinal	[illegible]	[illegible]	[illegible]
Freer	[illegible]	[illegible]	[illegible]
Tilden	[illegible]	[illegible]	[illegible]
Lavaca County	[illegible]	[illegible]	[illegible]
Hallettsville	[illegible]	[illegible]	[illegible]
Moulton	[illegible]	[illegible]	[illegible]
Shiloh	[illegible]	[illegible]	[illegible]
Stoneham	[illegible]	[illegible]	[illegible]
Lee County	[illegible]	[illegible]	[illegible]
Dime Box	[illegible]	[illegible]	[illegible]
Lexington	[illegible]	[illegible]	[illegible]
Shiloh	[illegible]	[illegible]	[illegible]
Stoneham	[illegible]	[illegible]	[illegible]
Leon County	[illegible]	[illegible]	[illegible]
Centerville	[illegible]	[illegible]	[illegible]
Jewett	[illegible]	[illegible]	[illegible]
Leona	[illegible]	[illegible]	[illegible]
Oakwood	[illegible]	[illegible]	[illegible]
Shiloh	[illegible]	[illegible]	[illegible]
Stoneham	[illegible]	[illegible]	[illegible]
Liberty County	[illegible]	[illegible]	[illegible]
Cleveland	[illegible]	[illegible]	[illegible]
Dayton	[illegible]	[illegible]	[illegible]
Liberty	[illegible]	[illegible]	[illegible]
Shiloh	[illegible]	[illegible]	[illegible]
Stoneham	[illegible]	[illegible]	[illegible]
Limestone County	[illegible]	[illegible]	[illegible]
Groesbeck	[illegible]	[illegible]	[illegible]
Mexia	[illegible]	[illegible]	[illegible]
Shiloh	[illegible]	[illegible]	[illegible]
Stoneham	[illegible]	[illegible]	[illegible]
Lipscomb County	[illegible]	[illegible]	[illegible]
Darrouzett	[illegible]	[illegible]	[illegible]
Follett	[illegible]	[illegible]	[illegible]
Shiloh	[illegible]	[illegible]	[illegible]
Stoneham	[illegible]	[illegible]	[illegible]
Live Oak County	[illegible]	[illegible]	[illegible]
Oakwood	[illegible]	[illegible]	[illegible]
Shiloh	[illegible]	[illegible]	[illegible]
Stoneham	[illegible]	[illegible]	[illegible]
Llano County	[illegible]	[illegible]	[illegible]
Kingsland	[illegible]	[illegible]	[illegible]
Shiloh	[illegible]	[illegible]	[illegible]
Stoneham	[illegible]	[illegible]	[illegible]
Loving County	[illegible]	[illegible]	[illegible]
Mentone	[illegible]	[illegible]	[illegible]
Lubbock County	[illegible]	[illegible]	[illegible]
Lubbock	[illegible]	[illegible]	[illegible]
Shiloh	[illegible]	[illegible]	[illegible]
Stoneham	[illegible]	[illegible]	[illegible]
Lynn County	[illegible]	[illegible]	[illegible]
Tahoka	[illegible]	[illegible]	[illegible]
McCulloch County	[illegible]	[illegible]	[illegible]
Brady	[illegible]	[illegible]	[illegible]
Shiloh	[illegible]	[illegible]	[illegible]
Stoneham	[illegible]	[illegible]	[illegible]
McLennan County	[illegible]	[illegible]	[illegible]
Bellmead	[illegible]	[illegible]	[illegible]
Bruceville	[illegible]	[illegible]	[illegible]
Crawford	[illegible]	[illegible]	[illegible]
Elm Mott	[illegible]	[illegible]	[illegible]
Gholson	[illegible]	[illegible]	[illegible]
Hallettsville	[illegible]	[illegible]	[illegible]
Moulton	[illegible]	[illegible]	[illegible]
Shiloh	[illegible]	[illegible]	[illegible]
Stoneham	[illegible]	[illegible]	[illegible]
McMullen County	[illegible]	[illegible]	[illegible]
Tilden	[illegible]	[illegible]	[illegible]
Madison County	[illegible]	[illegible]	[illegible]
Madisonville	[illegible]	[illegible]	[illegible]
Shiloh	[illegible]	[illegible]	[illegible]
Stoneham	[illegible]	[illegible]	[illegible]
Marion County	[illegible]	[illegible]	[illegible]
Jefferson	[illegible]	[illegible]	[illegible]
Shiloh	[illegible]	[illegible]	[illegible]
Stoneham	[illegible]	[illegible]	[illegible]
Martin County	[illegible]	[illegible]	[illegible]
Stanton	[illegible]	[illegible]	[illegible]
Mason County	[illegible]	[illegible]	[illegible]
Mason	[illegible]	[illegible]	[illegible]
Shiloh	[illegible]	[illegible]	[illegible]
Stoneham	[illegible]	[illegible]	[illegible]
Matagorda County	[illegible]	[illegible]	[illegible]
Bay City	[illegible]	[illegible]	[illegible]
Palacios	[illegible]	[illegible]	[illegible]
Shiloh	[illegible]	[illegible]	[illegible]
Stoneham	[illegible]	[illegible]	[illegible]
Maverick County	[illegible]	[illegible]	[illegible]
Eagle Pass	[illegible]	[illegible]	[illegible]
Shiloh	[illegible]	[illegible]	[illegible]
Stoneham	[illegible]	[illegible]	[illegible]
Medina County	[illegible]	[illegible]	[illegible]
Hondo	[illegible]	[illegible]	[illegible]
Shiloh	[illegible]	[illegible]	[illegible]
Stoneham	[illegible]	[illegible]	[illegible]
Menard County	[illegible]	[illegible]	[illegible]
Menard	[illegible]	[illegible]	[illegible]
Shiloh	[illegible]	[illegible]	[illegible]
Stoneham	[illegible]	[illegible]	[illegible]
Midland County	[illegible]	[illegible]	[illegible]
Midland	[illegible]	[illegible]	[illegible]
Shiloh	[illegible]	[illegible]	[illegible]
Stoneham	[illegible]	[illegible]	[illegible]
Milam County	[illegible]	[illegible]	[illegible]
Cameron	[illegible]	[illegible]	[illegible]
Shiloh	[illegible]	[illegible]	[illegible]
Stoneham	[illegible]	[illegible]	[illegible]
Mills County	[illegible]	[illegible]	[illegible]
Goldthwaite	[illegible]	[illegible]	[illegible]
Shiloh	[illegible]	[illegible]	[illegible]
Stoneham	[illegible]	[illegible]	[illegible]
Mitchell County	[illegible]	[illegible]	[illegible]
Colorado	[illegible]	[illegible]	[illegible]
Shiloh	[illegible]	[illegible]	[illegible]
Stoneham	[illegible]	[illegible]	[illegible]
Montague County	[illegible]	[illegible]	[illegible]
Bowie	[illegible]	[illegible]	[illegible]
Shiloh	[illegible]	[illegible]	[illegible]
Stoneham	[illegible]	[illegible]	[illegible]
Montgomery County	[illegible]	[illegible]	[illegible]
Conroe	[illegible]	[illegible]	[illegible]
Shiloh	[illegible]	[illegible]	[illegible]
Stoneham	[illegible]	[illegible]	[illegible]
Moore County	[illegible]	[illegible]	[illegible]
Dumas	[illegible]	[illegible]	[illegible]
Shiloh	[illegible]	[illegible]	[illegible]
Stoneham	[illegible]	[illegible]	[illegible]
Morris County	[illegible]	[illegible]	[illegible]
Daingerfield	[illegible]	[illegible]	[illegible]
Shiloh	[illegible]	[illegible]	[illegible]
Stoneham	[illegible]	[illegible]	[illegible]
Nacogdoches County	[illegible]	[illegible]	[illegible]
Nacogdoches	[illegible]	[illegible]	[illegible]
Shiloh	[illegible]	[illegible]	[illegible]
Stoneham	[illegible]	[illegible]	[illegible]
Navarro County	[illegible]	[illegible]	[illegible]
Corsicana	[illegible]	[illegible]	[illegible]
Shiloh	[illegible]	[illegible]	[illegible]
Stoneham	[illegible]	[illegible]	[illegible]
Newton County	[illegible]	[illegible]	[illegible]
Newton	[illegible]	[illegible]	[illegible]
Shiloh	[illegible]	[illegible]	[illegible]
Stoneham	[illegible]	[illegible]	[illegible]
Nolan County	[illegible]	[illegible]	[illegible]
Sweetwater	[illegible]	[illegible]	[illegible]
Shiloh	[illegible]	[illegible]	[illegible]
Stoneham	[illegible]	[illegible]	[illegible]
Nueces County	[illegible]	[illegible]	[illegible]
Corpus Christi	[illegible]	[illegible]	[illegible]
Shiloh	[illegible]	[illegible]	[illegible]
Stoneham	[illegible]	[illegible]	[illegible]
Ochiltree County	[illegible]	[illegible]	[illegible]
Perryton	[illegible]	[illegible]	[illegible]
Shiloh	[illegible]	[illegible]	[illegible]
Stoneham	[illegible]	[illegible]	[illegible]
Oldham County	[illegible]	[illegible]	[illegible]
Vega	[illegible]	[illegible]	[illegible]
Shiloh	[illegible]	[illegible]	[illegible]
Stoneham	[illegible]	[illegible]	[illegible]
Orange County	[illegible]	[illegible]	[illegible]
Bridge City	[illegible]	[illegible]	[illegible]
Orange	[illegible]	[illegible]	[illegible]
Shiloh	[illegible]	[illegible]	[illegible]
Stoneham	[illegible]	[illegible]	[illegible]
Palo Pinto County	[illegible]	[illegible]	[illegible]
Mineral Wells	[illegible]	[illegible]	[illegible]
Shiloh	[illegible]	[illegible]	[illegible]
Stoneham	[illegible]	[illegible]	[illegible]
Panola County	[illegible]	[illegible]	[illegible]
Carthage	[illegible]	[illegible]	[illegible]
Shiloh	[illegible]	[illegible]	[illegible]
Stoneham	[illegible]	[illegible]	[illegible]
Parker County	[illegible]	[illegible]	[illegible]
Weatherford	[illegible]	[illegible]	[illegible]
Shiloh	[illegible]	[illegible]	[illegible]
Stoneham	[illegible]	[illegible]	[illegible]
Parmer County	[illegible]	[illegible]	[illegible]
Farwell	[illegible]	[illegible]	[illegible]
Shiloh	[illegible]	[illegible]	[illegible]
Stoneham	[illegible]	[illegible]	[illegible]
Pecos County	[illegible]	[illegible]	[illegible]
Fort Stockton	[illegible]	[illegible]	[illegible]
Shiloh	[illegible]	[illegible]	[illegible]
Stoneham	[illegible]	[illegible]	[illegible]
Polk County	[illegible]	[illegible]	[illegible]
Livingston	[illegible]	[illegible]	[illegible]
Shiloh	[illegible]	[illegible]	[illegible]
Stoneham	[illegible]	[illegible]	[illegible]
Potter County	[illegible]	[illegible]	[illegible]
Amarillo	[illegible]	[illegible]	[illegible]
Shiloh	[illegible]	[illegible]	[illegible]
Stoneham	[illegible]	[illegible]	[illegible]
Presidio County	[illegible]	[illegible]	[illegible]
Marfa	[illegible]	[illegible]	[illegible]
Shiloh	[illegible]	[illegible]	[illegible]
Stoneham	[illegible]	[illegible]	[illegible]
Rains County	[illegible]	[illegible]	[illegible]
Emory	[illegible]	[illegible]	[illegible]
Shiloh	[illegible]	[illegible]	[illegible]
Stoneham	[illegible]	[illegible]	[illegible]
Randall County	[illegible]	[illegible]	[illegible]
Canyon	[illegible]	[illegible]	[illegible]
Shiloh	[illegible]	[illegible]	[illegible]
Stoneham	[illegible]	[illegible]	[illegible]
Reagan County	[illegible]	[illegible]	[illegible]
Big Lake	[illegible]	[illegible]	[illegible]
Shiloh	[illegible]	[illegible]	[illegible]
Stoneham	[illegible]	[illegible]	[illegible]
Real County	[illegible]	[illegible]	[illegible]
Leakey	[illegible]	[illegible]	[illegible]
Shiloh	[illegible]	[illegible]	[illegible]
Stoneham	[illegible]	[illegible]	[illegible]
Red River County	[illegible]	[illegible]	[illegible]
Clarksville	[illegible]	[illegible]	[illegible]
Shiloh	[illegible]	[illegible]	[illegible]
Stoneham	[illegible]	[illegible]	[illegible]
Reeves County	[illegible]	[illegible]	[illegible]
Pecos	[illegible]	[illegible]	[illegible]
Shiloh	[illegible]	[illegible]	[illegible]
Stoneham	[illegible]	[illegible]	[illegible]
Refugio County	[illegible]	[illegible]	[illegible]
Refugio	[illegible]	[illegible]	[illegible]
Shiloh	[illegible]	[illegible]	[illegible]
Stoneham	[illegible]	[illegible]	[illegible]
Roberts County	[illegible]	[illegible]	[illegible]
Miami	[illegible]	[illegible]	[illegible]
Shiloh	[illegible]

TABLE 4.—POPULATION OF COUNTIES BY MINOR CIVIL DIVISIONS: 1930, 1920, AND 1910—Continued

MINOR CIVIL DIVISION	1930	1920	1910
Freestone County	**22,589**	**23,264**	**20,557**
Precinct 1	3,397	3,467	2,976
Precinct 2	2,573	2,336	2,634
Precinct 3	2,005	2,328	2,054
Precinct 4	964	792	813
Precinct 5	3,791	3,869	3,751
Kirvin town	*238*	*288*	-------
Wortham town	*1,404*	*1,100*	*899*
Precinct 6	6,385	6,837	6,242
Teague city	*3,509*	*3,306*	*3,288*
Precinct 7	1,618	1,773	651
Streetman town	*509*	*478*	-------
Precinct 8	1,856	1,862	1,436
Frio County	**9,411**	**9,296**	**8,895**
Precinct 1	4,382	3,911	3,825
Pearsall town	*2,536*	*2,161*	*1,789*
Precinct 2	779	969	1,072
Precinct 3	818	1,131	1,358
Precinct 4	2,784	2,305	2,182
Dilley town [48]	*929*	-------	-------
Precinct 5	542	664	458
Precinct 6	106	316	-------
Gaines County [49]	**2,800**	**1,018**	**1,255**
Precinct 1	1,047	-------	-------
Precinct 2	1,753	-------	-------
Seagraves city [49]	*505*	-------	-------
Galveston County [50]	**64,401**	**53,150**	**44,479**
Precinct 1	52,938	-------	-------
Galveston city	*52,938*	*44,255*	*36,981*
Precinct 2	735	-------	-------
Precinct 3	673	-------	-------
Precinct 4	1,513	-------	-------
Precinct 5	4,628	-------	-------
Texas City	*3,534*	*2,509*	-------
Precinct 6	2,658	-------	-------
Precinct 7	489	-------	-------
Precinct 8	767	-------	-------
Garza County	**5,586**	[51] **4,253**	[51] **1,995**
Precinct 1 [51]	3,168	1,789	779
Post city	*1,668*	*1,456*	-------
Precinct 3	764	198	141
Precinct 4	389	298	528
Precinct 5	1,265	331	-------
Gillespie County	**11,020**	**10,015**	**9,447**
Precinct 1	5,124	3,994	3,330
Fredericksburg town [52]	*2,416*	-------	-------
Precinct 2	728	928	934
Precinct 3	1,027	983	885
Precinct 4	1,365	1,355	1,487
Precinct 5	432	381	406
Precinct 6	871	769	1,307
Precinct 7	939	1,055	1,098
Precinct 8	534	550	-------
Glasscock County	**1,263**	**555**	**1,143**
Precinct 1	317	233	406
Precinct 2	64	38	119
Precinct 3	504	124	337
Precinct 4	378	160	281
Goliad County	**10,093**	**9,348**	**9,909**
Precinct 1	3,289	2,676	3,023
Goliad city [53]	*1,424*	-------	-------
Precinct 2	2,180	1,058	1,766
Precinct 3	1,406	1,506	1,489
Precinct 4	1,585	1,795	1,963
Precinct 5	1,441	2,045	1,233
Precinct 6	192	268	435
Gonzales County	**28,337**	**28,438**	**28,055**
Precinct 1	8,723	7,263	7,141
Gonzales city	*3,859*	*3,128*	*3,139*
Precinct 2	1,729	2,922	3,123
Precinct 3	5,260	4,244	4,070
Waelder city	*1,048*	*894*	-------
Precinct 4	1,820	2,425	2,690
Precinct 5	2,819	3,365	3,371
Precinct 6	2,330	2,158	2,153
Precinct 7	2,033	2,400	2,430
Harwood town	*225*	*200*	-------
Precinct 8	3,623	3,661	3,077
Nixon city	*1,037*	*1,124*	-------
Gray County	**22,090**	[54] **4,663**	**3,405**
Precinct 1 [54]	2,685	108	-------
Lefors town [54]	*952*	-------	-------
Precinct 2	15,170	1,787	-------
Pampa city	*10,470*	*987*	-------
Precinct 3 [54]	643	334	-------
Precinct 4	954	530	-------
Precinct 5	2,638	1,457	-------
McLean town	*1,521*	*741*	*633*
Grayson County	**65,843**	**74,165**	**65,996**
Precinct 1 [55]	20,071	20,915	17,397
Sherman city [55]	*15,713*	*15,031*	*12,412*
Precinct 2 [55]	19,511	22,917	19,457
Bells town, total	*428*	*585*	*496*
In Prec. 2	*56*	*150*	*115*
In Prec. 3	*372*	*435*	*381*
Denison city [55]	*13,850*	*17,065*	*13,632*
Precinct 3	6,379	7,389	7,676
Tom Bean town	*333*	*367*	*288*
Whitewright town	*1,480*	*1,666*	*1,563*
Precinct 4	5,055	5,632	6,123
Howe town	*565*	*583*	*581*
Van Alstyne town	*1,458*	*1,588*	*1,441*
Precinct 5	6,072	5,928	5,902
Collinsville town	*670*	*837*	*791*
Gunter town	*475*	*575*	-------
Tioga town	*591*	*777*	*797*

[48] FRIO.—Dilley town incorporated in 1920.

[49] GAINES.—County redistricted in 1926; comparison of population by precincts can not be made. Seagraves city incorporated in 1928.

[50] GALVESTON.—County redistricted in 1924; comparison of population by precincts can not be made.

[51] GARZA.—County totals for 1920 and 1910 include population (503 in 1920; 547 in 1910) of precinct 2 and population (1,134 in 1920) of precinct 6, annexed to precinct 1 in 1924.

[52] GILLESPIE.—Fredericksburg town incorporated in 1928.

[53] GOLIAD.—Goliad city incorporated in 1926.

[54] GRAY.—County total for 1920 includes population (325) of precinct 6, annexed to precinct 1, and population (122) of precinct 7, annexed to precinct 3, since 1920. Lefors town incorporated in 1929.

[55] GRAYSON.—Part of precinct 1 annexed to Sherman city in 1920 and part of precinct 2 annexed to Denison city in 1921.

Digitized by

TABLE 4.—POPULATION OF COUNTIES IN HOUSE COUNTY DIVISIONS: 1920, 1910, AND 1870—Continued

[Area in sq. miles.]	1920	1910	1870
Bastrop County (1,154)			
Precinct 1	1,127	1,111	1,000
Precinct 2	1,000	1,000	1,000
Precinct 3	1,000	1,000	1,000
Precinct 4	1,000	1,000	1,000
Bee County (1,000)			
Precinct 1	1,000	1,000	1,000
Precinct 2	1,000	1,000	1,000
Precinct 3	1,000	1,000	1,000
Precinct 4	1,000	1,000	1,000
Bell County (1,000)			
Precinct 1	1,000	1,000	1,000
Precinct 2	1,000	1,000	1,000
Precinct 3	1,000	1,000	1,000
Precinct 4	1,000	1,000	1,000
Bexar County (1,000)			
Precinct 1	1,000	1,000	1,000
Precinct 2	1,000	1,000	1,000
Precinct 3	1,000	1,000	1,000
Precinct 4	1,000	1,000	1,000
Blanco County (1,000)			
Precinct 1	1,000	1,000	1,000
Precinct 2	1,000	1,000	1,000
Precinct 3	1,000	1,000	1,000
Precinct 4	1,000	1,000	1,000
Bosque County (1,000)			
Precinct 1	1,000	1,000	1,000
Precinct 2	1,000	1,000	1,000
Precinct 3	1,000	1,000	1,000
Precinct 4	1,000	1,000	1,000
Bowie County (1,000)			
Precinct 1	1,000	1,000	1,000
Precinct 2	1,000	1,000	1,000
Precinct 3	1,000	1,000	1,000
Precinct 4	1,000	1,000	1,000
Brazoria County (1,000)			
Precinct 1	1,000	1,000	1,000
Precinct 2	1,000	1,000	1,000
Precinct 3	1,000	1,000	1,000
Precinct 4	1,000	1,000	1,000
Brazos County (1,000)			
Precinct 1	1,000	1,000	1,000
Precinct 2	1,000	1,000	1,000
Precinct 3	1,000	1,000	1,000
Precinct 4	1,000	1,000	1,000
Brown County (1,000)			
Precinct 1	1,000	1,000	1,000
Precinct 2	1,000	1,000	1,000
Precinct 3	1,000	1,000	1,000
Precinct 4	1,000	1,000	1,000
Burleson County (1,000)			
Precinct 1	1,000	1,000	1,000
Precinct 2	1,000	1,000	1,000
Precinct 3	1,000	1,000	1,000
Precinct 4	1,000	1,000	1,000
Burnet County (1,000)			
Precinct 1	1,000	1,000	1,000
Precinct 2	1,000	1,000	1,000
Precinct 3	1,000	1,000	1,000
Precinct 4	1,000	1,000	1,000
Caldwell County (1,000)			
Precinct 1	1,000	1,000	1,000
Precinct 2	1,000	1,000	1,000
Precinct 3	1,000	1,000	1,000
Precinct 4	1,000	1,000	1,000
Calhoun County (1,000)			
Precinct 1	1,000	1,000	1,000
Precinct 2	1,000	1,000	1,000
Precinct 3	1,000	1,000	1,000
Precinct 4	1,000	1,000	1,000
Callahan County (1,000)			
Precinct 1	1,000	1,000	1,000
Precinct 2	1,000	1,000	1,000
Precinct 3	1,000	1,000	1,000
Precinct 4	1,000	1,000	1,000
Cameron County (1,000)			
Precinct 1	1,000	1,000	1,000
Precinct 2	1,000	1,000	1,000
Precinct 3	1,000	1,000	1,000
Precinct 4	1,000	1,000	1,000
Camp County (1,000)			
Precinct 1	1,000	1,000	1,000
Precinct 2	1,000	1,000	1,000
Precinct 3	1,000	1,000	1,000
Precinct 4	1,000	1,000	1,000
Carson County (1,000)			
Precinct 1	1,000	1,000	1,000
Precinct 2	1,000	1,000	1,000
Precinct 3	1,000	1,000	1,000
Precinct 4	1,000	1,000	1,000
Cass County (1,000)			
Precinct 1	1,000	1,000	1,000
Precinct 2	1,000	1,000	1,000
Precinct 3	1,000	1,000	1,000
Precinct 4	1,000	1,000	1,000
Cherokee County (1,000)			
Precinct 1	1,000	1,000	1,000
Precinct 2	1,000	1,000	1,000
Precinct 3	1,000	1,000	1,000
Precinct 4	1,000	1,000	1,000
Childress County (1,000)			
Precinct 1	1,000	1,000	1,000
Precinct 2	1,000	1,000	1,000
Precinct 3	1,000	1,000	1,000
Precinct 4	1,000	1,000	1,000
Clay County (1,000)			
Precinct 1	1,000	1,000	1,000
Precinct 2	1,000	1,000	1,000
Precinct 3	1,000	1,000	1,000
Precinct 4	1,000	1,000	1,000
Cochran County (1,000)			
Precinct 1	1,000	1,000	1,000
Precinct 2	1,000	1,000	1,000
Precinct 3	1,000	1,000	1,000
Precinct 4	1,000	1,000	1,000
Coke County (1,000)			
Precinct 1	1,000	1,000	1,000
Precinct 2	1,000	1,000	1,000
Precinct 3	1,000	1,000	1,000
Precinct 4	1,000	1,000	1,000
Coleman County (1,000)			
Precinct 1	1,000	1,000	1,000
Precinct 2	1,000	1,000	1,000
Precinct 3	1,000	1,000	1,000
Precinct 4	1,000	1,000	1,000
Collin County (1,000)			
Precinct 1	1,000	1,000	1,000
Precinct 2	1,000	1,000	1,000
Precinct 3	1,000	1,000	1,000
Precinct 4	1,000	1,000	1,000
Collingsworth County (1,000)			
Precinct 1	1,000	1,000	1,000
Precinct 2	1,000	1,000	1,000
Precinct 3	1,000	1,000	1,000
Precinct 4	1,000	1,000	1,000
Colorado County (1,000)			
Precinct 1	1,000	1,000	1,000
Precinct 2	1,000	1,000	1,000
Precinct 3	1,000	1,000	1,000
Precinct 4	1,000	1,000	1,000
Comal County (1,000)			
Precinct 1	1,000	1,000	1,000
Precinct 2	1,000	1,000	1,000
Precinct 3	1,000	1,000	1,000
Precinct 4	1,000	1,000	1,000
Comanche County (1,000)			
Precinct 1	1,000	1,000	1,000
Precinct 2	1,000	1,000	1,000
Precinct 3	1,000	1,000	1,000
Precinct 4	1,000	1,000	1,000
Concho County (1,000)			
Precinct 1	1,000	1,000	1,000
Precinct 2	1,000	1,000	1,000
Precinct 3	1,000	1,000	1,000
Precinct 4	1,000	1,000	1,000
Cooke County (1,000)			
Precinct 1	1,000	1,000	1,000
Precinct 2	1,000	1,000	1,000
Precinct 3	1,000	1,000	1,000
Precinct 4	1,000	1,000	1,000
Coryell County (1,000)			
Precinct 1	1,000	1,000	1,000
Precinct 2	1,000	1,000	1,000
Precinct 3	1,000	1,000	1,000
Precinct 4	1,000	1,000	1,000
Cottle County (1,000)			
Precinct 1	1,000	1,000	1,000
Precinct 2	1,000	1,000	1,000
Precinct 3	1,000	1,000	1,000
Precinct 4	1,000	1,000	1,000
Crane County (1,000)			
Precinct 1	1,000	1,000	1,000
Precinct 2	1,000	1,000	1,000
Precinct 3	1,000	1,000	1,000
Precinct 4	1,000	1,000	1,000
Crockett County (1,000)			
Precinct 1	1,000	1,000	1,000
Precinct 2	1,000	1,000	1,000
Precinct 3	1,000	1,000	1,000
Precinct 4	1,000	1,000	1,000
Crosby County (1,000)			
Precinct 1	1,000	1,000	1,000
Precinct 2	1,000	1,000	1,000
Precinct 3	1,000	1,000	1,000
Precinct 4	1,000	1,000	1,000
Dallas County (1,000)			
Precinct 1	1,000	1,000	1,000
Precinct 2	1,000	1,000	1,000
Precinct 3	1,000	1,000	1,000
Precinct 4	1,000	1,000	1,000
Dawson County (1,000)			
Precinct 1	1,000	1,000	1,000
Precinct 2	1,000	1,000	1,000
Precinct 3	1,000	1,000	1,000
Precinct 4	1,000	1,000	1,000
Deaf Smith County (1,000)			
Precinct 1	1,000	1,000	1,000
Precinct 2	1,000	1,000	1,000
Precinct 3	1,000	1,000	1,000
Precinct 4	1,000	1,000	1,000
Delta County (1,000)			
Precinct 1	1,000	1,000	1,000
Precinct 2	1,000	1,000	1,000
Precinct 3	1,000	1,000	1,000
Precinct 4	1,000	1,000	1,000
Denton County (1,000)			
Precinct 1	1,000	1,000	1,000
Precinct 2	1,000	1,000	1,000
Precinct 3	1,000	1,000	1,000
Precinct 4	1,000	1,000	1,000
DeWitt County (1,000)			
Precinct 1	1,000	1,000	1,000
Precinct 2	1,000	1,000	1,000
Precinct 3	1,000	1,000	1,000
Precinct 4	1,000	1,000	1,000
Dickens County (1,000)			
Precinct 1	1,000	1,000	1,000
Precinct 2	1,000	1,000	1,000
Precinct 3	1,000	1,000	1,000
Precinct 4	1,000	1,000	1,000
Dimmit County (1,000)			
Precinct 1	1,000	1,000	1,000
Precinct 2	1,000	1,000	1,000
Precinct 3	1,000	1,000	1,000
Precinct 4	1,000	1,000	1,000
Donley County (1,000)			
Precinct 1	1,000	1,000	1,000
Precinct 2	1,000	1,000	1,000
Precinct 3	1,000	1,000	1,000
Precinct 4	1,000	1,000	1,000
Duval County (1,000)			
Precinct 1	1,000	1,000	1,000
Precinct 2	1,000	1,000	1,000
Precinct 3	1,000	1,000	1,000
Precinct 4	1,000	1,000	1,000
Eastland County (1,000)			
Precinct 1	1,000	1,000	1,000
Precinct 2	1,000	1,000	1,000
Precinct 3	1,000	1,000	1,000
Precinct 4	1,000	1,000	1,000
Ector County (1,000)			
Precinct 1	1,000	1,000	1,000
Precinct 2	1,000	1,000	1,000
Precinct 3	1,000	1,000	1,000
Precinct 4	1,000	1,000	1,000
Edwards County (1,000)			
Precinct 1	1,000	1,000	1,000
Precinct 2	1,000	1,000	1,000
Precinct 3	1,000	1,000	1,000
Precinct 4	1,000	1,000	1,000
Ellis County (1,000)			
Precinct 1	1,000	1,000	1,000
Precinct 2	1,000	1,000	1,000
Precinct 3	1,000	1,000	1,000
Precinct 4	1,000	1,000	1,000
El Paso County (1,000)			
Precinct 1	1,000	1,000	1,000
Precinct 2	1,000	1,000	1,000
Precinct 3	1,000	1,000	1,000
Precinct 4	1,000	1,000	1,000
Erath County (1,000)			
Precinct 1	1,000	1,000	1,000
Precinct 2	1,000	1,000	1,000
Precinct 3	1,000	1,000	1,000
Precinct 4	1,000	1,000	1,000
Falls County (1,000)			
Precinct 1	1,000	1,000	1,000
Precinct 2	1,000	1,000	1,000
Precinct 3	1,000	1,000	1,000
Precinct 4	1,000	1,000	1,000

TABLE 4.—POPULATION OF COUNTIES BY MINOR CIVIL DIVISIONS: 1930, 1920, AND 1910—Continued

MINOR CIVIL DIVISION	1930	1920	1910
Harrison County	**48,937**	**43,565**	**37,243**
Precinct 1	3,008	2,578	2,700
Precinct 2	3,359	2,887	3,190
Precinct 3	22,791	21,197	17,661
Marshall city	*16,293*	*14,271*	*11,452*
Precinct 4	7,972	6,578	5,248
Precinct 5	2,905	2,198	1,493
Precinct 6	3,141	3,132	2,632
Precinct 7	1,747	1,920	1,859
Precinct 8	4,014	3,075	2,460
Hartley County [60]	**2,185**	**1,109**	**1,298**
Precinct 1	558	.....	.....
Precinct 2	712	.....	.....
Precinct 3	103	.....	.....
Precinct 4 [60]	671	.....	.....
Dalhart city, total [60]	*4,691*	*2,676*	*2,580*
In Hartley Co.	*204*	*58*	*37*
In Dallam Co.	*4,487*	*2,618*	*2,543*
Precinct 5	141	.....	.....
Haskell County	**16,669**	[61]**14,193**	[61]**16,249**
Precinct 1 [61]	5,567	3,721	4,335
Haskell city	*2,632*	*2,300*	*2,436*
Precinct 2	2,495	2,097	2,450
Precinct 4	1,848	1,612	2,302
Precinct 5	3,797	3,156	3,844
Rochester town [61]	*562*	.....	.....
Precinct 6	2,962	2,319	2,411
Rule town	*1,094*	*890*	*891*
Hays County	**14,915**	**15,920**	**15,518**
Precinct 1 [62]	7,845	7,594	6,768
San Marcos town [62]	*5,134*	*4,527*	*4,071*
Precinct 2	2,249	2,735	3,048
Kyle town [62]	*606*	*744*	*742*
Precinct 3	691	712	968
Precinct 4	956	1,308	1,254
Precinct 5	1,528	1,701	1,846
Precinct 6	437	258	370
Precinct 8	1,209	1,612	1,264
Hemphill County [63]	**4,637**	**4,280**	**3,170**
Precinct 1	2,374	2,494	1,806
Canadian town	*2,068*	*2,187*	*1,648*
Precinct 2	317	559	437
Precinct 3	875	626	475
Precinct 4	1,050	601	452
Balance of county [63]	21	.....	.....
Henderson County	**30,583**	**28,327**	**20,131**
Precinct 1	9,451	7,982	6,558
Athens town	*4,342*	*3,176*	*2,261*
Precinct 2	1,376	1,479	894
Precinct 3	2,721	2,945	2,137
Henderson County—Continued.			
Precinct 4	3,596	4,095	2,500
Precinct 5	2,021	2,220	1,480
Precinct 6	1,970	1,993	1,528
Precinct 7	4,003	4,049	2,888
Precinct 8	5,385	3,564	2,146
Hidalgo County [64]	**77,004**	[64]**38,110**	**13,728**
Precinct 1 [64]	13,108	7,989	.....
Mercedes city [64]	*6,608*	*3,414*	*1,209*
Precinct 2 [64]	9,654	4,402	.....
Alamo city [64]	*1,018*	.....	.....
Donna city [64]	*4,103*	*1,579*	.....
Precinct 3	11,057	6,684	.....
McAllen city	*9,074*	*5,881*	.....
Precinct 4 [64]	11,169	6,957	.....
Mission city	*5,120*	*3,847*	.....
Precinct 6	13,158	3,652	.....
Edinburg city	*4,821*	*1,406*	.....
Precinct 7 [64]	10,736	472	.....
Edcouch town [64]	*914*	.....	.....
Weslaco city [64]	*4,879*	.....	.....
Precinct 8	8,122	5,001	.....
Hidalgo city [64]	*630*	.....	.....
Pharr city	*3,285*	*1,565*	.....
San Juan city	*1,616*	*1,208*	.....
Hill County	**43,036**	**43,332**	**46,760**
Precinct 1	12,704	12,056	12,566
Hillsboro city	*7,823*	*6,952*	*6,115*
Precinct 2	6,648	6,875	6,785
Itasca city	*1,665*	*1,599*	*1,356*
Precinct 3	2,865	2,444	3,356
Abbott town	*326*	*303*	.....
Precinct 4	4,355	5,498	4,754
Whitney town	*751*	*1,011*	*766*
Precinct 5	7,159	7,398	7,793
Hubbard city	*1,855*	*2,072*	*1,843*
Mount Calm town	*603*	*626*	*575*
Penelope town [65]	*211*	.....	.....
Precinct 6	2,289	2,486	3,408
Blum town	*403*	*436*	.....
Precinct 7	1,432	1,624	2,551
Precinct 8	5,584	4,951	5,547
Brandon town	*290*	*307*	*401*
Irene town	*267*	*264*	.....
Malone town	*481*	*488*	.....
Mertens town	*338*	*342*	.....
Hockley County [66]	**9,298**	**137**	**137**
Precinct 1	1,591	.....	.....
Precinct 3	981	.....	.....
Precinct 4	997	.....	.....
Precinct 5	4,621	.....	.....
Levelland town [66]	*1,661*	.....	.....
Precinct 6	1,108	.....	.....

[60] HARTLEY.—Returned by voting precincts in 1920; comparison of population by precincts can not be made. Parts of precinct 2, Dallam County, and precinct 4, Hartley County, annexed to Dalhart city in 1930.

[61] HASKELL.—County totals for 1920 and 1910 include population (1,288 in 1920; 907 in 1910) of precinct 3, annexed to precinct 1 in 1919 (returned separately in 1920). Rochester town incorporated in 1922.

[62] HAYS.—Part of precinct 1 annexed to San Marcos town in 1930. Kyle village incorporated as a town in 1928.

[63] HEMPHILL.—"Balance of county" represents area acquired from Little Robe township, Ellis County, and Bowman and Washita townships, Roger Mills County, Okla., due to relocation of one-hundredth meridian (U. S. Supreme Court decision of Mar. 17, 1930).

[64] HIDALGO.—Part of precinct 7 taken to form part of new Willacy County in 1921. County total for 1920 includes population (2,953) of precinct 5, annexed to precinct 4 in 1927. Part of precinct 1 annexed to Mercedes city, and part of precinct 2 annexed to Donna city in 1928. Alamo city incorporated in 1924, Edcouch town in 1928, Weslaco city in 1921, and Hidalgo city in 1927.

[65] HILL.—Penelope town not returned separately in 1920.

[66] HOCKLEY.—Organized from unorganized county of Hockley in 1921. Levelland town incorporated in 1926

Digitized by

TABLE 4.—POPULATION OF COUNTIES OF MICHIGAN CITIES: DECENNIAL 1930, 1920, AND 1910—Continued

Minor civil divisions	1930	1920	1910
Gratiot County	41,928	34,148	30,305
Alma	5,269	4,000	3,000
Ashley	1,000	1,000	1,000
Beeson	1,000	1,000	1,000
Bethany	1,000	1,000	1,000
Breckenridge	1,000	1,000	1,000
Carson City	1,000	1,000	1,000
Ithaca	1,000	1,000	1,000
Lafayette	1,000	1,000	1,000
Lafayette Junction	1,000	1,000	1,000
Lafayette Station	1,000	1,000	1,000
Lafayette Village	1,000	1,000	1,000
Lafayette Village Station	1,000	1,000	1,000
Lafayette Village Station Junction	1,000	1,000	1,000
Lafayette Village Station Junction Station	1,000	1,000	1,000
Lafayette Village Station Junction Station Junction	1,000	1,000	1,000
Lafayette Village Station Junction Station Junction Station	1,000	1,000	1,000
Lafayette Village Station Junction Station Junction Station Junction	1,000	1,000	1,000
Lafayette Village Station Junction Station Junction Station Junction Station	1,000	1,000	1,000
Lafayette Village Station Junction Station Junction Station Junction Station Junction	1,000	1,000	1,000
Lafayette Village Station Junction Station Junction Station Junction Station Junction Station	1,000	1,000	1,000
Lafayette Village Station Junction Station Junction Station Junction Station Junction Station Junction	1,000	1,000	1,000
Lafayette Village Station Junction Station Junction Station Junction Station Junction Station Junction Station	1,000	1,000	1,000
Lafayette Village Station Junction Station Junction Station Junction Station Junction Station Junction Station Junction	1,000	1,000	1,000
Lafayette Village Station Junction Station Junction Station Junction Station Junction Station Junction Station Junction Station	1,000	1,000	1,000
Lafayette Village Station Junction Station Junction Station Junction Station Junction Station Junction Station Junction Station Junction	1,000	1,000	1,000
Lafayette Village Station Junction Station Junction Station Junction Station Junction Station Junction Station Junction Station Junction Station	1,000	1,000	1,000
Lafayette Village Station Junction Station Junction Station Junction Station Junction Station Junction Station Junction Station Junction Station Junction	1,000	1,000	1,000
Lafayette Village Station Junction Station Junction Station Junction Station Junction Station Junction Station Junction Station Junction Station Junction Station	1,000	1,000	1,000
Lafayette Village Station Junction Station Junction Station Junction Station Junction Station Junction Station Junction Station Junction Station Junction Station Junction	1,000	1,000	1,000
Lafayette Village Station Junction Station Junction Station Junction Station Junction Station Junction Station Junction Station Junction Station Junction Station Junction Station	1,000	1,000	1,000
Lafayette Village Station Junction Station Junction Station Junction Station Junction Station Junction Station Junction Station Junction Station Junction Station Junction Station Junction	1,000	1,000	1,000
Lafayette Village Station Junction Station Junction Station Junction Station Junction Station Junction Station Junction Station Junction Station Junction Station Junction Station Junction Station	1,000	1,000	1,000
Lafayette Village Station Junction Station Junction Station Junction Station Junction Station Junction Station Junction Station Junction Station Junction Station Junction Station Junction Station Junction	1,000	1,000	1,000
Lafayette Village Station Junction Station Junction Station Junction Station Junction Station Junction Station Junction Station Junction Station Junction Station Junction Station Junction Station Junction Station	1,000	1,000	1,000
Lafayette Village Station Junction Station Junction Station Junction Station Junction Station Junction Station Junction Station Junction Station Junction Station Junction Station Junction Station Junction Station Junction	1,000	1,000	1,000
Lafayette Village Station Junction Station Junction Station Junction Station Junction Station Junction Station Junction Station Junction Station Junction Station Junction Station Junction Station Junction Station Junction Station	1,000	1,000	1,000
Lafayette Village Station Junction Station Junction Station Junction Station Junction Station Junction Station Junction Station Junction Station Junction Station Junction Station Junction Station Junction Station Junction Station Junction	1,000	1,000	1,000
Lafayette Village Station Junction Station Junction Station Junction Station Junction Station Junction Station Junction Station Junction Station Junction Station Junction Station Junction Station Junction Station Junction Station Junction Station	1,000	1,000	1,000
Lafayette Village Station Junction Station Junction Station Junction Station Junction Station Junction Station Junction Station Junction Station Junction Station Junction Station Junction Station Junction Station Junction Station Junction Station Junction	1,000	1,000	1,000
Lafayette Village Station Junction Station Junction Station Junction Station Junction Station Junction Station Junction Station Junction Station Junction Station Junction Station Junction Station Junction Station Junction Station Junction Station Junction Station	1,000	1,000	1,000
Lafayette Village Station Junction Station Junction Station Junction Station Junction Station Junction Station Junction Station Junction Station Junction Station Junction Station Junction Station Junction Station Junction Station Junction Station Junction Station Junction	1,000	1,000	1,000
Lafayette Village Station Junction Station Junction Station Junction Station Junction Station Junction Station Junction Station Junction Station Junction Station Junction Station Junction Station Junction Station Junction Station Junction Station Junction Station Junction Station	1,000	1,000	1,000
Lafayette Village Station Junction Station Junction Station Junction Station Junction Station Junction Station Junction Station Junction Station Junction Station Junction Station Junction Station Junction Station Junction Station Junction Station Junction Station Junction Station Junction	1,000	1,000	1,000
Lafayette Village Station Junction Station Junction Station Junction Station Junction Station Junction Station Junction Station Junction Station Junction Station Junction Station Junction Station Junction Station Junction Station Junction Station Junction Station Junction Station Junction Station	1,000	1,000	1,000
Lafayette Village Station Junction Station Junction Station Junction Station Junction Station Junction Station Junction Station Junction Station Junction Station Junction Station Junction Station Junction Station Junction Station Junction Station Junction Station Junction Station Junction Station Junction	1,000	1,000	1,000
Lafayette Village Station Junction Station Junction Station Junction Station Junction Station Junction Station Junction Station Junction Station Junction Station Junction Station Junction Station Junction Station Junction Station Junction Station Junction Station Junction Station Junction Station Junction Station

TABLE 4.—POPULATION OF COUNTIES BY MINOR CIVIL DIVISIONS: 1930, 1920, AND 1910—Continued

MINOR CIVIL DIVISION	1930	1920	1910
Jeff Davis County	**1,800**	**1,445**	**1,678**
Precinct 1	912	717	851
Precinct 2	106	38	137
Precinct 3	57	27	84
Precinct 4	725	663	606
Jefferson County	**133,391**	**73,120**	**38,182**
Precinct 1 [75]	64,427	42,547	23,717
Beaumont city [75]	*57,732*	*40,422*	*20,640*
Precinct 2 [75]	54,029	23,423	8,215
Port Arthur city [75]	*50,902*	*22,251*	*7,663*
Precinct 3	664	655	662
Precinct 4	1,910	1,316	902
Precinct 5	1,734	981	975
Precinct 6 [75]	1,859	1,076	2,707
Precinct 7	7,534	2,400	1,004
Port Neches city [75]	*2,327*	-------	-------
Precinct 8	1,234	722	-------
Jim Hogg County	**4,919**	**1,914**	-------
Precinct 1	3,189	1,044	-------
Precinct 2	588	125	-------
Precinct 3	526	245	-------
Precinct 4	616	500	-------
Jim Wells County	**13,456**	**6,587**	-------
Precinct 1 [76]	6,339	2,906	-------
Alice city [76]	*4,239*	*1,887*	*2,156*
Precinct 4	1,909	1,225	-------
Precinct 6	807	489	-------
Precinct 2	759	1,967	-------
Precinct 3	2,099		
Precinct 5	1,029		
Precinct 7	514		
Johnson County	**33,317**	**37,286**	**34,460**
Precinct 1	16,976	18,431	15,459
Cleburne city	*11,539*	*12,820*	*10,364*
Precinct 2	2,423	2,678	3,032
Precinct 3	1,610	1,812	1,713
Precinct 4	2,982	3,569	3,799
Alvarado city	*1,210*	*1,284*	*1,155*
Precinct 5	3,047	3,897	3,617
Grand View city	*892*	*1,084*	*1,018*
Precinct 6	1,769	1,748	2,163
Burleson town	*591*	*241*	-------
Precinct 7	2,954	3,654	3,098
Venus town	*570*	*842*	*495*
Precinct 8	1,556	1,497	1,579
Godley town [77]	*378*	-------	-------
Jones County	**24,233**	**22,323**	**24,209**
Precinct 1	4,951	4,803	4,514
Anson city	*2,093*	*1,495*	*1,812*
Precinct 2	6,394	6,695	6,741
Stamford city	*4,095*	*3,704*	*3,902*
Precinct 3	2,045	1,707	2,080
Precinct 4	3,031	2,736	3,714
Precinct 5	4,748	3,889	3,970
Hamlin town	*2,328*	*1,633*	*1,978*
Jones County—Con.			
Precinct 6	823	733	1,238
Precinct 7	1,220	880	913
Precinct 8	1,021	910	1,129
Karnes County	**23,316**	**19,049**	**14,942**
Precinct 1	4,911	3,478	2,622
Karnes City town	*1,141*	*787*	-------
Precinct 2	2,157	1,772	1,300
Precinct 3	2,728	2,396	1,502
Precinct 4 [78]	5,900	4,514	2,994
Kenedy town [78]	*2,610*	*2,015*	*1,147*
Precinct 5	3,607	3,529	2,852
Runge town	*1,186*	*1,070*	-------
Precinct 6	932	918	1,557
Precinct 7	1,327	1,118	1,112
Precinct 8	1,664	1,324	1,003
Kaufman County	**40,905**	**41,276**	**35,323**
Precinct 1	5,642	6,111	4,733
Kaufman city	*2,279*	*2,501*	*1,959*
Precinct 2	4,420	5,067	4,355
Forney town	*1,218*	*1,345*	*1,114*
Precinct 3	12,346	12,045	11,112
Terrell city	*8,795*	*8,349*	*7,050*
Precinct 4	3,135	3,558	3,899
Precinct 5	5,024	4,960	3,326
Precinct 6	1,916	1,711	1,865
Precinct 7	5,416	4,876	3,641
Kemp town [79]	*990*	-------	-------
Mabank town [79]	*963*	-------	-------
Precinct 8	3,006	2,948	2,392
Kendall County	**4,970**	**4,779**	**4,517**
Precinct 1	1,737	1,930	1,885
Boerne city	*1,117*	*1,153*	*886*
Precinct 2	592	416	335
Precinct 3	419	729	824
Precinct 4	1,193	1,076	915
Precinct 5	370	330	240
Precinct 6	659	298	318
Kenedy County [80]	**701**	**1,033**	-------
Precinct 1	150	306	-------
Precinct 2	231	222	-------
Precinct 3	61	113	-------
Precinct 4 [80]	259	392	-------
Kent County	**3,851**	**3,335**	**2,655**
Precinct 1	391	282	348
Precinct 2	1,333	1,212	1,318
Jayton town [81]	*623*	-------	-------
Precinct 3	385	319	192
Precinct 4	222	197	148
Precinct 5	92	98	146
Precinct 6	354	200	238
Precinct 7	824	1,027	265
Precinct 8 [81]	250	-------	-------

[75] JEFFERSON.—Part of precinct 6 (comprising part of Beaumont city) annexed to precinct 1 in 1926. Population (3,449) of that part of Beaumont city in precinct 6 was included in precinct 1 in 1920. Parts of precinct 2 annexed to Port Arthur city in 1923 and 1929. Port Neches city incorporated in 1927.

[76] JIM WELLS.—Part of precinct 1 annexed to Alice city in 1926.

[77] JOHNSON.—Godley town incorporated in 1923.

[78] KARNES.—Parts of precinct 4 annexed to Kenedy town in 1925 and 1928.

[79] KAUFMAN.—Kemp town incorporated in 1922. Mabank town not returned separately in 1920.

[80] KENEDY.—Name changed from Willacy and part of precinct 4 taken to form part of new Willacy County, in 1921.

[81] KENT.—Precinct 8 not returned separately in 1920. Jayton town incorporated in 1922.

Digitized by Google

TABLE 4.—POPULATION OF COUNTIES BY MINOR CIVIL DIVISIONS: 1930, 1920, AND 1910—Continued

MINOR CIVIL DIVISION	1930	1920	1910
Kerr County	10,151	5,642	5,505
Precinct 1	6,714	3,067	2,472
Kerrville town	*4,546*	*2,563*	*1,843*
Precinct 2	967	906	974
Precinct 3	546	483	519
Precinct 4	1,924	1,386	1,540
Kimble County [43]	4,119	3,581	3,261
Precinct 1	1,975	.....	.....
Junction city [43]	*1,415*	.....	.....
Precinct 2	750	.....	.....
Precinct 3	833	.....	.....
Precinct 4	561	.....	.....
King County [43]	1,193	655	810
Precinct 1	223	.....	.....
Precinct 2	548	.....	.....
Precinct 3	87	.....	.....
Precinct 4	52	.....	.....
Precinct 5	483	.....	.....
Kinney County [44]	3,980	3,746	3,401
Precinct 1	2,963	.....	.....
Brackettville town [44]	*1,822*	.....	.....
Precinct 2	244	.....	.....
Precinct 3	117	.....	.....
Precinct 4	400	.....	.....
Precinct 5	22	.....	.....
Precinct 6	234	.....	.....
Kleberg County	12,451	7,837	.....
Precinct 1 [45]	10,304	6,359	.....
Kingsville city [45]	*6,815*	*4,770*	.....
Precinct 2	637	404	.....
Precinct 3	1,315	780	.....
Precinct 4	195	294	.....
Knox County	11,368	9,240	9,625
Precinct 1	1,288	719	1,027
Benjamin town [46]	*435*	.....	.....
Precinct 2	1,640	808	1,113
Precinct 3	1,133	1,066	1,151
Precinct 4	1,636	1,924	1,910
Goree town	*457*	*614*	.....
Precinct 5	2,759	2,431	2,397
Knox City town	*966*	*698*	.....
Precinct 6	2,184	1,815	1,647
Munday town	*1,318*	*998*	*956*
Precinct 7	731	477	390
Lamar County	48,529	55,742	46,544
Precinct 1 [47]	21,430	22,604	18,191
Paris city [47]	*15,649*	*15,040*	*11,269*
Precinct 2	6,656	7,980	7,313
Precinct 3	3,742	4,238	4,069
Precinct 4	3,873	5,401	4,491
Blossom town	*650*	*969*	*871*

MINOR CIVIL DIVISION	1930	1920	1910
Lamar County—Con.			
Precinct 5	2,879	3,648	3,123
Precinct 6	2,797	3,709	2,611
Precinct 7	5,165	5,663	4,921
Deport town	*819*	*891*	.....
Precinct 8	1,988	2,529	1,825
Lamb County	17,452	1,175	540
Precinct 1	2,660	388	362
Olton town [48]	*687*	.....	.....
Precinct 2	1,346	176	133
Precinct 3	3,548	130	20
Precinct 4 [48]	4,991	431	25
Littlefield city [48]	*3,218*	.....	.....
Precinct 5 [48]	2,849	.....	.....
Sudan town [48]	*1,014*	.....	.....
Precinct 6 [48]	2,058	.....	.....
Amherst town [48]	*967*	.....	.....
Lampasas County	8,677	8,800	9,532
Precinct 1	3,301	3,188	3,295
Lampasas city	*2,709*	*2,107*	*2,119*
Precinct 2	629	709	783
Precinct 3	2,464	2,650	2,601
Lometa town	*865*	*995*	.....
Precinct 4	781	1,030	1,541
Precinct 5	542	446	495
Precinct 6	960	779	876
La Salle County	8,226	[49] 4,821	4,747
Precinct 1 [49]	4,780	1,651	2,295
Cotulla city	*3,175*	*1,053*	*1,840*
Precinct 2	52	50	198
Precinct 3	976	890	1,091
Precinct 4	894	594	47
Precinct 5	1,138	884	893
Precinct 6	388	293	262
Lavaca County	27,550	28,964	26,419
Precinct 1	6,632	7,635	6,622
Hallettsville city	*1,496*	*1,444*	*1,379*
Precinct 2	2,441	2,718	2,843
Precinct 3	5,352	5,085	4,228
Shiner town	*1,372*	*1,500*	*1,056*
Precinct 4	1,950	2,349	2,354
Precinct 5	710	943	1,170
Precinct 6	3,568	3,629	2,947
Precinct 7	6,140	6,348	5,263
Yoakum city, total	*5,695*	*6,184*	*4,657*
In Lavaca Co	*3,593*	*3,871*	*2,884*
In De Witt Co	*2,094*	*2,313*	*1,793*
Precinct 8	777	857	946
Lee County	13,390	14,014	13,132
Precinct 1	3,852	3,713	3,368
Giddings town	*1,895*	*1,650*	.....
Precinct 2	757	804	778
Precinct 3	809	835	1,111
Precinct 4	2,086	2,412	2,344
Lexington town	*519*	*600*	.....

[43] KIMBLE.—County redistricted since 1920; no comparison of population can be made. Junction city incorporated in 1927.
[44] KING.—County redistricted in 1922; no comparison of population can be made.
[45] KINNEY.—Returned by commissioners' precincts in 1920; no comparison of population can be made. Brackettville town incorporated in 1928.
[46] KLEBERG.—Part of precinct 1 annexed to Kingsville city in 1925.
[47] KNOX.—Benjamin town incorporated in 1928.
[48] LAMAR.—Parts of precinct 1 annexed to Paris city at various dates since 1920.
[49] LAMB.—Precincts 5 and 6 organized from parts of precinct 4 in 1928. Olton town incorporated in 1930 and Littlefield city, Sudan town, and Amherst town in 1925.
[50] LA SALLE.—County total for 1920 includes population (459) of precinct 7, annexed to precinct 1 in 1929.

Digitized by Google

TABLE 4.—POPULATION OF COUNTIES BY MINOR CIVIL DIVISIONS: 1930, 1920, AND 1910—Continued

MINOR CIVIL DIVISION	1930	1920	1910
Lee County—Con.			
Precinct 5	1,293	1,551	1,492
Precinct 6	1,406	1,208	994
Precinct 7	939	1,112	1,095
Precinct 8	2,158	2,379	2,010
Leon County	**19,898**	**18,286**	**16,583**
Precinct 1	2,212	2,192	2,064
Centerville town [90]	*388*		
Precinct 2	3,081	2,552	2,298
Precinct 3	1,170	1,380	1,117
Precinct 4	2,778	2,669	2,659
Jewett town	*516*	*460*	*486*
Precinct 5	3,441	2,580	2,306
Precinct 6	3,169	2,942	2,599
Oakwood town	*888*	*1,100*	*906*
Precinct 7	2,330	2,275	1,762
Normangee town, total	*809*	*662*	
In Leon Co	*779*	*662*	
In Madison Co	*90*		
Precinct 8	1,717	1,696	1,778
Buffalo town	*470*	*510*	
Liberty County	**19,868**	**14,637**	**10,686**
Precinct 1	3,981	1,892	2,216
Liberty town	*2,187*	*1,117*	*980*
Precinct 2	1,006	1,362	2,196
Precinct 3	1,716	2,200	1,580
Precinct 4	3,650	3,329	2,182
Dayton town [91]	*1,207*		
Precinct 5	573	531	496
Precinct 6	2,656	2,133	1,234
Cleveland town [91]	*1,422*		
Precinct 7	4,722	2,092	782
Precinct 8	1,564	1,098	
Limestone County	**39,497**	**33,283**	**34,621**
Precinct 1 [92]	7,523	6,292	6,333
Groesbeck city	*2,059*	*1,522*	*1,454*
Precinct 2 [92]	4,938	4,859	6,751
Precinct 3	2,519	2,170	2,257
Precinct 4 [92]	12,366	8,633	7,986
Mexia city [92]	*6,579*	*3,482*	*2,694*
Tehuacana town	*412*	*614*	*425*
Precinct 5	2,485	2,174	2,633
Kosse town	*806*	*872*	*764*
Precinct 6	971	1,288	1,117
Precinct 7	4,685	4,085	3,509
Coolidge town	*1,169*	*880*	*505*
Precinct 8	4,010	3,782	3,915
Thornton town	*739*	*733*	*678*
Lipscomb County [93]	**4,512**	**3,684**	**2,634**
Precinct 1	512	641	530
Precinct 2	1,345	933	328
Booker town [93]	*495*		
Precinct 3	1,424	1,023	485
Follett town [93]	*658*		
Precinct 4	1,197	1,087	1,271
Higgins city	*812*	*688*	*769*
Balance of county [93]	34		

MINOR CIVIL DIVISION	1930	1920	1910
Live Oak County	**8,956**	**4,171**	**3,442**
Precinct 1	2,879	1,694	1,055
Precinct 2	1,390	427	382
Precinct 3	189	449	447
Precinct 4	752	221	550
Precinct 5	705	293	115
Precinct 6	663	440	269
Precinct 7	1,431	307	364
Three Rivers town [94]	*1,275*		
Precinct 8	947	340	260
Llano County	**5,538**	**5,360**	**6,526**
Precinct 1	2,824	2,381	2,727
Llano town	*2,124*	*1,645*	*1,687*
Precinct 2	504	604	671
Precinct 3	596	655	900
Precinct 4	393	459	568
Precinct 5	347	340	400
Precinct 6	188	171	305
Precinct 7	361	421	506
Precinct 8	325	329	383
Loving County [95]	**195**	**82**	**249**
Lubbock County [96]	**39,104**	**11,096**	**3,624**
Precinct 1	23,588		
Lubbock city	*20,520*	*4,051*	*1,958*
Precinct 2	6,040		
Slaton city	*3,876*	*1,525*	
Precinct 3	2,580		
Idalou town [96]	*538*		
Precinct 4	2,039		
Abernathy town, total [96]	*858*		
In Lubbock Co	*115*		
In Hale Co	*743*		
Precinct 5	1,398		
Precinct 6	684		
Precinct 7	1,214		
Precinct 8	1,561		
Lynn County	**12,372**	**4,751**	**1,713**
Precinct 1	3,975	1,075	661
Tahoka town	*1,620*	*786*	
Precinct 2	2,398	1,405	273
Precinct 3	1,550	1,036	271
Precinct 4	2,536	671	263
O'Donnell city, total [97]	*1,026*		
In Lynn Co	*988*		
In Dawson Co	*38*		
Precinct 5	1,913	564	245
McCulloch County	**13,883**	**11,020**	**13,405**
Precinct 1 [97a]	6,348	4,262	5,408
Brady city [97a]	*3,988*	*2,197*	*2,669*
Precinct 2	668	876	1,039
Precinct 6	250		190
Precinct 3	1,527	1,041	623
Precinct 4	1,604	2,137	2,528
Precinct 5	1,086	1,252	1,484
Precinct 7	776	610	1,354
Precinct 8	1,624	842	779

[90] LEON.—Centerville town incorporated in 1930.
[91] LIBERTY.—Dayton town incorporated in 1925 and Cleveland town in 1929.
[92] LIMESTONE.—Part of precinct 2 annexed to precinct 1 in 1927; part of precinct 4 annexed to Mexia city in 1924, and part of Mexia city reverted to precinct 4 in 1928.
[93] LIPSCOMB.—"Balance of county" represents area acquired from Athens, Hopewell, Ivanhoe, Jefferson, Little Robe, and Ohio townships, Ellis County, Okla., due to relocation of one-hundredth meridian (U. S. Supreme Court decision of Mar. 17, 1930). Booker town incorporated in 1928 and Follett town in 1929.
[94] LIVE OAK.—Three Rivers town incorporated in 1927.
[95] LOVING.—Unorganized; not divided into precincts.
[96] LUBBOCK.—County redistricted in 1928; comparison of population by precincts can not be made. Idalou and Abernathy towns incorporated in 1924.
[97] LYNN.—O'Donnell city incorporated in 1923.
[97a] McCULLOCH.—Part of precinct 1 annexed to Brady city in 1927.

Digitized by Google

Table 4.—Population of Counties by Minor Civil Divisions: 1930, 1920, and 1910—Continued

Minor civil division	1930	1920	1910
McLennan County	**98,682**	**82,921**	**73,250**
Precinct 1 [98]	64,497	49,475	37,360
Waco city [98]	*52,848*	*38,500*	*26,425*
Precinct 2	6,958	7,245	7,351
Mart town	*2,853*	*3,105*	*2,989*
Precinct 3	7,875	7,184	7,902
West city	*1,807*	*1,629*	*1,645*
Precinct 4	3,656	3,958	4,190
Precinct 5	4,979	5,124	5,188
McGregor town	*2,041*	*2,081*	*1,864*
Precinct 6	3,679	3,659	4,509
Eddy town	*407*	*360*	-------
Moody town	*1,014*	*1,106*	*983*
Precinct 7	2,668	2,648	3,080
Crawford town	*491*	*573*	*516*
Precinct 8	4,370	3,628	3,661
McMullen County	**1,351**	**952**	**1,091**
Precinct 1	544	462	633
Precinct 2	216	155	201
Precinct 3	396	170	51
Precinct 4	195	165	206
Madison County	**12,227**	**11,956**	**10,318**
Precinct 1	4,776	4,862	4,314
Madisonville city	*1,294*	*1,079*	-------
Precinct 2	2,942	2,590	2,195
Precinct 3	2,398	2,166	1,914
Normangee town, total	*869*	*602*	-------
In Madison Co	*90*	-------	-------
In Leon Co	*779*	*602*	-------
Precinct 4	2,111	2,329	1,895
Marion County	**10,371**	**10,886**	**10,472**
Precinct 1	647	894	547
Precinct 2	1,796	1,873	1,804
Precinct 3	3,838	3,819	3,709
Jefferson city	*2,320*	*2,549*	*2,515*
Precinct 4	1,744	1,798	1,883
Precinct 5	1,485	1,520	1,248
Precinct 6	861	1,012	1,241
Martin County	**5,785**	**1,146**	**1,549**
Precinct 1	1,851	928	-------
Stanton city, total [99]	*1,484*	-------	-------
In Prec. 1	*783*	-------	-------
In Prec. 2	*651*	-------	-------
Precinct 2	1,322	20	-------
Precinct 3	753	20	-------
Precinct 4	1,859	178	-------
Mason County	**5,511**	**4,824**	**5,683**
Precinct 1	2,178	1,668	-------
Precinct 3	622	649	-------
Precinct 4	468	516	-------
Precinct 5	506	456	-------
Precinct 6	804	743	-------
Precinct 7	933	792	-------
Matagorda County	**17,678**	**16,589**	**13,594**
Precinct 1	5,203	4,463	3,879
Bay City town	*4,070*	*3,454*	*3,166*
Precinct 2	3,546	3,161	1,297
Precinct 3	2,326	2,299	2,038
Palacios town	*1,318*	*1,336*	*1,389*
Precinct 4	1,413	1,463	1,899
Precinct 5	2,188	1,957	1,969
Precinct 6	1,001	914	1,593
Precinct 7	823	908	740
Precinct 8	1,178	1,424	239
Maverick County	**6,120**	**7,418**	**5,151**
Precinct 1	2,002	1,545	-------
Eagle Pass city, total	*5,059*	*5,765*	*3,536*
In Prec. 1	*1,700*	*1,545*	-------
In Prec. 2	*940*	*1,401*	-------
In Prec. 3	*897*	*1,106*	-------
In Prec. 4	*1,422*	*1,713*	-------
Precinct 2	1,179	2,280	-------
Precinct 3	1,467	1,880	-------
Precinct 4	1,472	1,713	-------
Medina County	**13,989**	**11,679**	**13,415**
Precinct 1	3,957	2,794	3,111
Precinct 2	615	710	891
Precinct 3	1,813	1,758	1,877
Precinct 4	1,788	1,571	1,229
Precinct 5	3,336	2,278	3,914
Devine town	*1,095*	*895*	*1,042*
Precinct 6	488	556	681
Precinct 7	1,046	1,074	1,287
Precinct 8	946	938	425
Menard County [100]	**4,447**	**3,162**	**2,707**
Precinct 1	2,826	-------	-------
Menard town	*1,969*	*1,164*	-------
Precinct 2	302	-------	-------
Precinct 3	444	-------	-------
Precinct 4	575	-------	-------
Precinct 5	300	-------	-------
Midland County	**8,005**	**2,449**	**3,464**
Precinct 1	7,229	2,123	2,836
Midland city	*5,484*	*1,795*	*2,192*
Precinct 2	441	139	204
Precinct 3	150	58	227
Precinct 4	185	129	197
Milam County	**37,915**	**38,104**	**36,780**
Precinct 1	8,820	7,758	6,209
Cameron city	*4,565*	*4,298*	*3,263*
Precinct 2	6,875	6,166	6,600
Precinct 3	4,002	4,552	3,681
Precinct 4	5,631	6,606	6,896
Rockdale city	*2,204*	*2,323*	*2,073*
Precinct 5	3,807	4,255	4,180

[98] McLennan.—Parts of precinct 1 annexed to Waco city in 1923 and 1929.
[99] Martin.—Stanton city incorporated in 1925.
[100] Menard.—County redistricted in 1929; comparison of population by precincts can not be made.

Digitized by Google

TABLE 4.—POPULATION OF COUNTIES BY MINOR CIVIL DIVISIONS: 1930, 1920, AND 1910—Continued

MINOR CIVIL DIVISION	1930	1920	1910
Milam County—Con.			
Precinct 6	2,043	2,113	2,429
Precinct 7	3,080	3,124	3,474
Precinct 8	3,657	3,530	3,311
Thorndale town [101]	*1,002*	-------	-------
Mills County	**8,293**	**9,019**	**9,694**
Precinct 1	2,536	2,533	2,685
Goldthwaite town	*1,324*	*1,214*	*1,129*
Precinct 2	1,960	1,925	2,225
Precinct 3	1,993	2,381	1,780
Mullin town	*459*	*558*	-------
Precinct 4	366	636	773
Precinct 5	736	841	1,483
Precinct 6	702	713	748
Mitchell County [102]	**14,183**	**7,527**	**8,956**
Precinct 1 [102]	7,605	-------	-------
Colorado city [102]	*4,671*	*1,766*	*1,840*
Precinct 2	2,366	-------	-------
Westbrook town [102]	*512*	-------	-------
Precinct 3	350	-------	-------
Precinct 4	220	-------	-------
Precinct 5	3,177	-------	-------
Loraine town	*750*	*610*	*683*
Precinct 6	465	-------	-------
Montague County	**19,159**	**22,200**	**25,123**
Precinct 1	1,645	2,763	3,082
Precinct 2	2,719	3,445	3,570
St. Jo city	*960*	*985*	*822*
Precinct 3	1,122	1,893	1,848
Precinct 4	5,555	5,701	7,346
Bowie city	*3,131*	*3,179*	*2,874*
Precinct 5	1,455	1,420	1,890
Belcherville town	*85*	*102*	*181*
Precinct 6	1,429	1,161	1,165
Precinct 7	3,732	3,320	3,629
Nocona city	*2,352*	*1,428*	*1,338*
Precinct 8	1,502	2,497	2,593
Montgomery County	**14,588**	**17,334**	**15,679**
Precinct 1	2,904	3,429	4,275
Precinct 2	490	1,362	760
Precinct 3	1,431	1,496	1,367
Precinct 4	3,303	4,600	4,817
Precinct 5	568	557	580
Precinct 6	460	887	535
Precinct 7	4,447	3,200	2,620
Conroe city	*2,457*	*1,858*	*1,374*
Precinct 8	985	1,803	725
Moore County	**1,555**	**571**	**561**
Precinct 1	838	191	332
Precinct 2	248	144	59
Precinct 3	170	96	98
Precinct 4	299	140	72

MINOR CIVIL DIVISION	1930	1920	1910
Morris County	**10,028**	**10,289**	**10,439**
Precinct 1	2,834	2,787	2,351
Daingerfield town	*818*	*845*	-------
Precinct 2	930	820	1,005
Precinct 3	2,216	2,428	2,710
Omaha town	*506*	*492*	-------
Precinct 4	1,974	2,081	2,427
Naples town	*845*	*887*	*1,178*
Precinct 5	1,041	1,093	924
Precinct 6	1,033	1,080	1,022
Motley County	**6,812**	**4,107**	**2,396**
Precinct 1	2,151	1,052	666
Matador town	*1,302*	*692*	-------
Precinct 2	1,296	} 1,444	889
Precinct 5	1,310		
Precinct 3	479	276	364
Precinct 4	1,576	1,335	477
Roaring Springs town [103]	*405*	-------	-------
Nacogdoches County	**30,290**	**28,457**	**27,406**
Precinct 1 [104]	12,869	9,631	10,120
Nacogdoches city [104]	*5,687*	*3,546*	*3,369*
Precinct 2	1,565	1,482	1,141
Precinct 3	3,599	3,871	3,833
Precinct 4	2,537	2,826	2,127
Precinct 5	1,544	1,741	2,303
Precinct 6	2,453	2,450	2,319
Garrison town	*527*	*603*	*627*
Precinct 7	3,724	3,951	3,201
Precinct 8	1,999	2,505	2,362
Navarro County	**60,507**	**50,624**	**47,070**
Precinct 1 [105]	26,867	19,425	17,198
Corsicana city [105]	*15,202*	*11,356*	*9,749*
Emhouse town	*322*	*347*	-------
Precinct 2	5,307	5,038	5,235
Rice town	*591*	*611*	-------
Precinct 3	8,022	6,721	5,957
Kerens town	*1,485*	*1,343*	*945*
Precinct 4	4,261	4,018	4,154
Dawson town	*1,181*	*950*	*803*
Precinct 5	7,851	7,455	7,730
Blooming Grove town	*771*	*898*	*903*
Frost town	*748*	*913*	*703*
Purdon town	*308*	*346*	-------
Precinct 6	4,409	3,939	3,268
Richland town [105]	*541*	-------	-------
Precinct 7	1,674	1,713	1,707
Precinct 8	2,116	2,315	1,821
Newton County	**12,524**	**12,196**	**10,850**
Precinct 1	2,205	1,824	2,905
Precinct 2 [106]	1,606	3,762	2,032
Precinct 3	931	899	633
Precinct 4	1,050	1,531	1,687
Precinct 5 [106]	2,429	2,039	2,147
Precinct 6 [106]	208	2,141	1,446
Precinct 7 [106]	2,408	-------	-------
Precinct 8 [106]	1,597	-------	-------

[101] MILAM.—Thorndale town incorporated in 1929.
[102] MITCHELL.—County redistricted in 1925; comparison of population by precincts can not be made. Westbrook town incorporated in 1926. Part of precinct 1 annexed to Colorado city in 1929.
[103] MOTLEY.—Roaring Springs town incorporated in 1922.
[104] NACOGDOCHES.—Parts of precinct 1 annexed to Nacogdoches city, in 1922, 1923, and 1928.
[105] NAVARRO.—Parts of precinct 1 annexed to Corsicana city in 1924 and 1926. Richland town incorporated in 1922.
[106] NEWTON.—Precinct 7 organized from part of precinct 2 in 1920 and precinct 8 from parts of 5 and 6 in 1921.

Digitized by Google

TABLE 4.—POPULATION OF COUNTIES BY MINOR CIVIL DIVISIONS: 1930, 1920, AND 1910—Continued

MINOR CIVIL DIVISION	1930	1920	1910
Nolan County	19,323	10,868	11,999
Precinct 1	12,019	4,849	4,819
Sweetwater city	*10,848*	*4,307*	*4,176*
Precinct 2	629	701	1,114
Precinct 3	739	564	1,127
Precinct 4	874	816	651
Precinct 5	3,735	2,855	2,829
Roscoe town	*1,250*	*1,079*	*941*
Precinct 6	863	537	485
Precinct 7	473	536	974
Nueces County [107]	51,779	22,807	21,955
Precinct 1	34,232	.....	.....
Corpus Christi city	*27,741*	*10,522*	*8,222*
Precinct 2	1,020	.....	.....
Precinct 3	3,872	.....	.....
Bishop town [107]	953	.....	.....
Precinct 4	2,790	.....	.....
Precinct 5 [107]	7,007	.....	.....
Robstown town [107]	*4,133*	*948*	.....
Precinct 6	1,598	.....	.....
Precinct 7	357	.....	.....
Precinct 8	903	.....	.....
Ochiltree County	5,224	2,331	1,602
Precinct 1	1,678	331	748
Perryton city, total [108]	*2,831*	.....	.....
In Prec. 1	*914*	.....	.....
In Prec. 2	*1,910*	.....	.....
Precinct 2	2,780	1,066	307
Precinct 3	508	550	329
Precinct 4	238	384	218
Oldham County	1,404	709	812
Precinct 1	63	75	76
Precinct 2	352	161	52
Precinct 3	746	373	647
Vega town [109]	*519*	.....	.....
Precinct 4	243	100	37
Orange County	15,149	15,379	9,528
Precinct 1	9,113	10,220	6,399
Orange city	*7,913*	*9,212*	*5,527*
Precinct 2	2,539	2,019	1,213
Precinct 3	1,774	856	605
Precinct 4	1,563	1,277	494
Precinct 5	360	1,007	817
Palo Pinto County	17,576	23,431	19,506
Precinct 1	827	1,231	1,450
Precinct 2	1,803	1,974	1,836
Graford town [110]	*481*	.....	.....
Precinct 3	2,033	3,174	3,325
Gordon town [110]	*510*	.....	.....
Precinct 4	1,620	2,525	2,605
Precinct 5	8,448	9,701	6,338
Mineral Wells city	*5,988*	*7,890*	*5,950*
Precinct 6	503	335	554
Precinct 7	365	168	317
Precinct 8	1,971	4,293	3,081
Strawn town	*1,420*	*2,457*	.....

MINOR CIVIL DIVISION	1930	1920	1910
Panola County	24,063	21,755	20,424
Precinct 1	5,964	5,910	4,961
Carthage city	*1,651*	*1,566*	.....
Precinct 2	4,439	3,964	3,968
Beckville town [111]	*468*	.....	.....
Precinct 3	3,251	2,533	2,196
Precinct 4	1,598	1,157	1,642
Precinct 5	2,269	1,914	1,592
Precinct 6	1,614	1,413	1,356
Precinct 7	2,656	2,662	2,560
Precinct 8	2,272	2,292	2,149
Parker County	18,759	23,389	26,331
Precinct 1	8,720	10,212	9,196
Weatherford city	*4,912*	*6,203*	*5,674*
Precinct 2	3,002	3,296	4,942
Precinct 3	972	2,104	2,431
Precinct 4	1,828	2,508	3,562
Precinct 5	1,919	2,577	2,663
Precinct 6	571	842	1,160
Precinct 7	972	1,000	1,421
Precinct 8	775	843	1,016
Parmer County	5,869	1,699	1,555
Precinct 1	1,694	788	.....
Precinct 2	2,036	408	.....
Friona city [112]	*751*	.....	.....
Precinct 3	1,195	358	.....
Precinct 4	944	145	.....
Pecos County	7,812	3,857	2,071
Precinct 1	4,148	2,359	980
Fort Stockton town	*2,696*	*1,897*	.....
Precinct 2	134	131	138
Precinct 3 [113]	2,438	418	355
Precinct 4 [113]	573	949	598
Precinct 5 [113]	519	.....	.....
Polk County	17,555	16,784	17,459
Precinct 1	6,061	5,244	4,965
Livingston town	*1,166*	*928*	.....
Precinct 2	1,653	2,120	2,145
Precinct 3	725	896	1,402
Precinct 4	1,360	1,206	1,251
Precinct 5	1,405	1,318	1,328
Precinct 6	2,428	2,174	2,737
Precinct 7	1,978	1,955	1,885
Precinct 8	1,945	1,871	1,656
Potter County	48,080	16,710	12,424
Precinct 1 [114]	44,222	16,079	11,822
Amarillo city, total [114]	*43,132*	*15,494*	*9,957*
In Prec. 1	*41,388*	*15,494*	*9,957*
In Prec. 3	*667*	.....	.....
In Randall Co.	*1,117*	.....	.....
Precinct 2	437	338	283
Precinct 3 [114]	1,371	208	262
Amarillo city (see Prec. 1).			
Precinct 4	50	85	57

[107] NUECES.—County redistricted in 1925; comparison of population by precincts can not be made. Part of precinct 5 annexed to Robstown town in 1924. Bishop town not returned separately in 1920.
[108] OCHILTREE.—Perryton city incorporated in 1920.
[109] OLDHAM.—Vega town incorporated in 1927.
[110] PALO PINTO.—Graford town incorporated in 1922. Gordon town not returned separately in 1920.
[111] PANOLA.—Beckville town not returned separately in 1920.
[112] PARMER.—Friona city incorporated in 1927.
[113] PECOS.—Old precinct 5 annexed to precinct 4 in 1924 and new precinct 5 organized from part of precinct 3 in 1929. Population in 1920 of precinct 4 (949) includes old precinct 5, not returned separately.
[114] POTTER.—Parts of precincts 1 and 3, Potter County, and precinct 4, Randall County, annexed to Amarillo city in 1925.

Digitized by Google

TABLE 4.—POPULATION OF COUNTIES BY MINOR CIVIL DIVISIONS: 1930, 1920, AND 1910—Continued

MINOR CIVIL DIVISION	1930	1920	1910
Presidio County	**10,154**	**12,202**	**5,218**
Precinct 1	4,908	5,686	1,730
Marfa city	*3,969*	*3,553*	-------
Precinct 2	180	376	215
Precinct 3	281	906	48
Precinct 4	2,543	2,352	700
Presidio town [115]	*1,202*	-------	-------
Precinct 5	1,156	1,214	1,192
Precinct 6	560	1,066	549
Precinct 7	75	111	71
Precinct 8	451	491	713
Rains County	**7,114**	**8,099**	**6,787**
Precinct 1	2,600	3,762	3,105
Precinct 2	510	693	600
Precinct 3	680	900	887
Precinct 4	2,490	1,995	1,547
Precinct 5	834	749	648
Randall County	**7,071**	**3,675**	**3,312**
Precinct 1 [116]	3,781	2,200	1,886
Canyon city [116]	*2,821*	*1,618*	*1,400*
Precinct 2	642	411	400
Precinct 3	748	485	495
Precinct 4 [116]	1,900	579	531
Amarillo city, total [116]	*43,132*	*15,494*	*9,957*
In Randall Co	*1,117*	-------	-------
In Potter Co	*42,015*	*15,494*	*9,957*
Reagan County [117]	**3,028**	**377**	**392**
Precinct 1	126	-------	-------
Precinct 2	1,005	-------	-------
Big Lake town [117]	*882*	-------	-------
Precinct 3	28	-------	-------
Precinct 4	46	-------	-------
Precinct 5	1,823	-------	-------
Real County	**2,197**	**1,461**	-------
Precinct 1	658	570	-------
Precinct 2	152	225	-------
Precinct 3	1,186	421	-------
Precinct 4	201	245	-------
Red River County	**30,923**	**35,829**	**28,564**
Precinct 1	8,965	9,704	7,714
Clarksville city	*2,952*	*3,386*	*2,065*
Precinct 2	2,240	2,839	1,895
Precinct 3	3,788	4,088	3,342
Precinct 4	3,213	4,635	3,867
Precinct 5	3,381	4,554	3,943
Precinct 6	2,330	2,542	2,444
Precinct 7	3,134	3,819	3,395
Annona town, total [118]	*426*	-------	-------
In Prec. 7	*154*	-------	-------
In Prec. 8	*272*	-------	-------
Precinct 8	3,872	3,648	1,964

MINOR CIVIL DIVISION	1930	1920	1910
Reeves County [119]	**6,407**	**4,457**	**4,392**
Precinct 1	3,746	1,818	-------
Pecos city	*3,304*	*1,446*	*1,856*
Precinct 2	717	733	-------
Toyah town [119]	*553*	-------	*1,052*
Precinct 3	1,221	815	-------
Precinct 4	530	604	-------
Precinct 5	180	487	-------
Precinct 6	13	-------	-------
Refugio County	**7,691**	**4,050**	**2,814**
Precinct 1	2,342	933	922
Refugio town	*2,019*	*933*	*773*
Precinct 2	1,991	489	644
Woodsboro city [120]	*1,286*	-------	-------
Precinct 3	198	22	186
Precinct 4	271	265	348
Precinct 5	1,130	1,025	501
Precinct 6	575	285	213
Precinct 7	104	100	-------
Precinct 8	1,080	931	-------
Austwell city	*283*	*213*	-------
Roberts County [121]	**1,457**	**1,469**	**950**
Precinct 1	1,156	-------	-------
Miami city	*953*	*935*	-------
Precinct 2	38	-------	-------
Precinct 3	57	-------	-------
Precinct 4	206	-------	-------
Robertson County	**27,240**	**27,933**	**27,454**
Precinct 1	5,758	5,979	6,887
Calvert town	*2,103*	*2,099*	*2,579*
Precinct 2	6,289	5,849	5,444
Hearne town	*2,956*	*2,741*	*2,352*
Precinct 3	1,887	2,169	1,902
Precinct 4	1,364	1,636	1,325
Precinct 5	3,145	3,195	3,477
Precinct 6	4,194	4,687	4,031
Franklin town	*961*	*1,131*	-------
Precinct 7	2,638	2,478	2,961
Precinct 8	1,965	1,940	1,427
Rockwall County	**7,658**	**8,591**	**8,072**
Precinct 1	2,733	3,135	2,721
Rockwall city	*1,071*	*1,388*	*1,186*
Precinct 2	1,198	1,564	1,436
Precinct 3	1,408	1,383	1,287
Precinct 4	1,555	1,711	1,803
Royse City town, total	*1,128*	*1,289*	*1,210*
In Rockwall Co	*1,066*	*1,289*	*1,210*
In Collin Co	*62*	-------	-------
Precinct 5	764	798	825
Fate village	*194*	*299*	-------
Runnels County	**21,821**	**[122]17,074**	**[122]20,858**
Precinct 1	7,662	5,576	7,424
Ballinger city	*4,187*	*2,767*	*3,636*
Precinct 3	3,287	3,189	3,324
Precinct 4	1,288	1,014	1,225

[115] PRESIDIO.—Presidio town incorporated in 1930.

[116] RANDALL.—Part of precinct 4 annexed to Amarillo city in 1925. Part of precinct 1 annexed to Canyon town (incorporated as a city in 1927), and part of Canyon town reverted to precinct 1, in 1925.

[117] REAGAN.—County reorganized in 1924; comparison of population by precincts can not be made. Big Lake town incorporated in 1924.

[118] RED RIVER.—Annona town incorporated in 1921.

[119] REEVES.—Returned in 5 precincts only in 1920. Toyah town not returned separately in 1920.

[120] REFUGIO.—Woodsboro city incorporated in 1928.

[121] ROBERTS.—Population enumerated by voting precincts in 1920; comparison of population by precincts can not be made.

[122] RUNNELS.—County totals for 1920 and 1910 include population (1,509 in 1920; 2,149 in 1910) of precinct 2, annexed to precinct 5 in 1928.

Digitized by Google

TABLE 4.—POPULATION OF COUNTIES BY MINOR CIVIL DIVISIONS: 1930, 1920, AND 1910—Continued

MINOR CIVIL DIVISION	1930	1920	1910
Runnels County—Con.			
Precinct 5 [122]	6,117	3,189	3,163
Winters town	*2,423*	*1,509*	*1,347*
Precinct 6	2,094	1,421	2,528
Miles town	*972*	*853*	*1,302*
Precinct 7	1,373	1,176	1,105
Rusk County	32,484	31,689	28,946
Precinct 1	10,159	8,504	6,540
Henderson city	*2,932*	*2,273*	.....
Precinct 2	1,862	2,387	2,220
Overton town	*476*	*538*	.....
Precinct 3	6,685	5,921	5,072
Precinct 4	4,191	5,583	4,811
Precinct 5	3,130	3,145	2,848
Precinct 6	1,730	1,485	1,283
Precinct 7	2,317	2,057	1,766
Precinct 8	2,410	2,607	2,406
Sabine County	11,998	12,209	8,589
Precinct 1	3,796	3,793	1,696
East Mayfield town	*1,179*	*1,100*	.....
Hemphill town [123]	*737*	.....	.....
Precinct 2	1,694	1,683	700
Precinct 3	632	1,078	2,019
Precinct 4	1,238	1,392	1,216
Precinct 5	625	350	408
Precinct 6	1,891	2,173	1,284
Precinct 7	1,030	994	291
Precinct 8	1,052	836	998
San Augustine County	12,471	[124] 13,737	11,264
Precinct 1	4,538	4,300	4,352
San Augustine town	*1,247*	*1,268*	*1,204*
Precinct 2	1,558	1,915	1,533
Precinct 3	2,091	2,677	1,844
Precinct 4 [125]	1,602	1,269	1,252
Precinct 5	1,293	1,714	1,204
Precinct 6	1,329	1,241	1,079
San Jacinto County	9,711	9,867	9,542
Precinct 1	2,088	2,105	1,813
Precinct 2	2,468	2,160	1,898
Precinct 3	1,138	1,752	2,719
Precinct 4	518	516	571
Precinct 5	1,205	1,233	1,723
Precinct 6	740	817	848
Precinct 7	1,235	884	.....
Precinct 8	309	394	.....
San Patricio County	23,836	11,386	7,307
Precinct 1	4,470	2,376	1,615
Sinton town	*1,859*	*1,058*	.....
Precinct 2	3,323	1,556	433
Odem city [126]	*848*	.....	.....
Precinct 3	1,085	440	453
San Patricio County—Continued.			
Precinct 4	3,362	1,657	1,881
Precinct 5	1,935	1,162	881
Precinct 6	4,389	1,971	1,585
Aransas Pass city, total	*2,488*	*1,569*	*1,187*
In San Patricio Co.	*2,376*	*1,569*	*1,187*
In Aransas Co.	*106*	.....	.....
Precinct 7	1,350	772	459
Precinct 8	3,922	1,452	.....
Taft city [126]	*1,792*	.....	.....
San Saba County	10,273	10,045	11,245
Precinct 1	4,658	4,585	4,714
San Saba town	*2,240*	*2,011*	.....
Precinct 2	3,715	3,810	4,419
Richland Springs town [128]	*492*	.....	.....
Precinct 3	1,068	1,010	1,356
Precinct 4	832	640	756
Schleicher County	3,106	1,851	1,893
Commissioner's prec. 1	2,423	1,072	921
Eldorado town [127]	*1,494*	.....	.....
Commissioner's prec. 2	174	275	344
Commissioner's prec. 3	241	302	325
Commissioner's prec. 4	328	202	303
Scurry County [129]	12,188	9,003	10,924
Precinct 1	7,522	.....	.....
Snyder town	*3,008*	*2,179*	*2,514*
Precinct 2	1,557	.....	.....
Precinct 4	3,108	.....	.....
Hermleigh town [128]	*544*	.....	.....
Shackelford County	6,695	4,960	4,201
Precinct 1	3,949	2,436	1,925
Albany city	*2,422*	*1,469*	.....
Precinct 2	202	192	230
Precinct 3	1,747	1,556	1,367
Moran city	*907*	*1,055*	.....
Precinct 4	797	816	679
Shelby County	28,627	27,464	26,423
Precinct 1	7,597	6,292	6,357
Center city	*2,610*	*1,838*	*1,684*
Precinct 2	4,039	4,861	4,440
Precinct 3	2,473	2,406	2,046
Precinct 4	3,743	3,413	2,599
Joaquin town [129]	*907*	.....	.....
Precinct 5	3,128	2,785	2,401
Tenaha town	*591*	*577*	*491*
Precinct 6	1,398	1,414	1,803
Precinct 7	5,242	5,171	5,294
Timpson city	*1,545*	*1,586*	*1,528*
Precinct 8	1,047	1,122	1,343

[122] RUNNELS.—For footnote, see preceding page.
[123] SABINE.—Hemphill town incorporated in 1927.
[124] SAN AUGUSTINE.—County total for 1920 includes population (621) of precinct 7, annexed to precinct 4 since 1920.
[125] SAN PATRICIO.—Odem and Taft cities incorporated in 1929.
[126] SAN SABA.—Richland Springs town incorporated in 1929.
[127] SCHLEICHER.—Eldorado town incorporated in 1929.
[128] SCURRY.—County redistricted since 1920; comparison of population by precincts can not be made. Hermleigh town incorporated in 1927.
[129] SHELBY.—Joaquin town not returned separately in 1920.

Digitized by Google

TABLE 4.—POPULATION OF COUNTIES BY MINOR CIVIL DIVISIONS: 1930, 1920, AND 1910—Continued

MINOR CIVIL DIVISION	1930	1920	1910
Sherman County	**2,314**	**1,478**	**1,376**
Precinct 1	283	153	146
Precinct 2	258	181	139
Precinct 3	588	528	373
Texhoma town [130]	*300*	*315*	-------
Precinct 4	1,185	611	718
Stratford town	*873*	*472*	*520*
Smith County	**53,123**	**46,769**	**41,746**
Precinct 1	20,779	15,039	13,842
Tyler city	*17,113*	*12,085*	*10,400*
Precinct 2	8,935	8,647	7,089
Troupe town, total	*1,318*	*1,258*	*1,126*
In Smith Co.	*1,254*	*1,258*	*1,126*
In Cherokee Co.	*64*	-------	-------
Precinct 3	4,287	4,501	3,855
Precinct 4	3,049	2,144	2,078
Precinct 5	3,280	3,721	3,522
Precinct 6	4,837	4,554	4,295
Lindale town	*743*	*701*	*658*
Precinct 7	4,993	5,180	4,176
Precinct 8	2,963	2,983	2,889
Somervell County	**3,016**	**3,563**	**3,931**
Precinct 1	1,791	1,932	2,017
Glen Rose city [131]	*983*	-------	-------
Precinct 2	425	565	659
Precinct 3	332	409	473
Precinct 4	468	657	782
Starr County	**11,409**	**11,089**	**13,151**
Precinct 1	4,388	4,795	-------
Rio Grande city [132]	*2,283*	-------	-------
Precinct 2	2,263	2,436	-------
Precinct 3	637	444	-------
Precinct 4	1,924	1,494	-------
Precinct 5	1,666	1,453	-------
Precinct 6	531	467	-------
Stephens County	**16,560**	[133]**15,403**	[133]**7,980**
Precinct 1 [133]	12,039	5,282	1,642
Breckenridge city	*7,569*	*1,846*	-------
Precinct 2	1,062	718	773
Precinct 5 [133]	984	2,159	1,689
Precinct 6 [133]	1,254	5,176	1,717
Precinct 7	385	956	790
Precinct 8 [133]	836	-------	-------
Sterling County	**1,431**	**1,053**	**1,493**
Precinct 1	884	594	643
Precinct 2	110	85	219
Precinct 3	167	165	314
Precinct 4	270	209	317

MINOR CIVIL DIVISION	1930	1920	1910
Stonewall County [134]	**5,667**	**4,066**	**5,320**
Precinct 1	1,579	-------	-------
Aspermont town	*769*	*436*	-------
Precinct 2	1,323	-------	-------
Precinct 3	581	-------	-------
Precinct 5	1,235	-------	-------
Precinct 6	949	-------	-------
Sutton County	**2,807**	**1,598**	**1,569**
Precinct 1	2,308	1,360	1,001
Sonora town	*1,942*	*1,009*	-------
Precinct 2	150	68	169
Precinct 3	227	100	226
Precinct 4	122	70	173
Swisher County [135]	**7,343**	**4,388**	**4,012**
Precinct 1	4,278	-------	-------
Tulia city	*2,202*	*1,189*	*1,216*
Precinct 2	1,550	-------	-------
Precinct 3	1,263	-------	-------
Happy town [135]	*724*	-------	-------
Precinct 4	252	-------	-------
Tarrant County	**197,553**	**152,800**	**108,572**
Precinct 1 [136]	174,575	129,744	87,209
Fort Worth city [136]	*165,447*	*106,483*	*73,312*
Precinct 2	6,788	5,937	4,966
Arlington city [136]	*3,661*	*3,031*	*1,794*
Precinct 3	4,728	4,756	4,521
Grapevine town	*936*	*821*	*681*
Precinct 4	2,805	3,901	3,479
Precinct 5	1,656	1,762	1,459
Precinct 6	1,311	980	1,353
Precinct 7	2,597	2,066	1,658
Precinct 8	3,093	3,054	3,927
Mansfield town	*635*	*719*	*627*
Taylor County	**41,023**	**24,061**	**26,293**
Precinct 1 [137]	28,859	13,711	12,512
Abilene city [137]	*23,175*	*10,274*	*9,204*
Precinct 2	1,998	2,343	3,479
Precinct 3	438	693	1,066
Precinct 4	916	743	1,054
Precinct 5 [137]	4,403	4,441	5,253
Merkel town	*1,848*	*1,810*	*2,008*
Precinct 6	2,064	992	1,535
Lawn town [137]	*539*	-------	-------
Precinct 7 [137]	878	-------	-------
Trent town [137]	*412*	-------	-------
Precinct 8	735	556	-------
Balance of county [137]	672	602	794
Terrell County	**2,660**	**1,595**	**1,430**
Precinct 1	2,000	1,122	1,003
Precinct 2	426	216	191
Precinct 3	91	130	135
Precinct 4	143	127	101

[130] SHERMAN.—See footnote 2, Table 5, for joint population of Texhoma town in Oklahoma and Texas.
[131] SOMERVELL.—Glen Rose city incorporated in 1926.
[132] STARR.—Rio Grande city incorporated in 1926.
[133] STEPHENS.—County totals for 1920 and 1910 include population (1,112 in 1920; 1,369 in 1910) of precincts 3, 4, and old 8, annexed to precinct 1 in 1928. New precinct 8 organized from parts of precincts 5 and 6 in 1928.
[134] STONEWALL.—Returned by commissioners' precincts in 1920; comparison of population by precincts can not be made.
[135] SWISHER.—County redistricted in 1925; comparison of population by precincts can not be made. Happy town incorporated in 1925.
[136] TARRANT.—Parts of Fort Worth city annexed to precinct 1 in 1924, and parts of precinct 1, including Niles City and Polytechnic towns (population 5,054 in 1920), annexed to Fort Worth city in 1922, 1924, and 1928. Arlington town incorporated as a city in 1920.
[137] TAYLOR.—New precinct 7 organized from part of precinct 5 in 1927 and old precinct 7 shown as "Balance of county" in 1930. Part of Abilene city annexed to precinct 1 in 1921 and parts of precinct 1 annexed to Abilene city since 1920. Lawn town incorporated in 1926 and Trent town in 1925.

Digitized by Google

TABLE 4.—POPULATION OF COUNTIES BY MINOR CIVIL DIVISIONS: 1930, 1920, AND 1910—Continued

MINOR CIVIL DIVISION	1930	1920	1910
Terry County	8,883	[138] 2,236	[138] 1,474
Precinct 1 [138]	6,025	1,137	628
Brownfield town [138]	*1,907*	.....	.....
Precinct 2	1,657	300	196
Meadow town [138]	*324*	.....	.....
Precinct 4	1,201	393	356
Throckmorton County	5,253	3,589	4,563
Precinct 1	2,510	1,535	2,113
Throckmorton town	*1,155*	*686*	.....
Precinct 2	176	196	223
Precinct 3	1,654	844	1,196
Precinct 4	913	1,014	1,031
Titus County	16,003	18,128	16,422
Precinct 1	7,961	8,542	7,507
Mount Pleasant city	*3,541*	*4,060*	*3,137*
Precinct 2	862	936	1,185
Precinct 3	1,339	1,361	653
Precinct 4	1,256	1,703	1,830
Precinct 5	1,438	1,738	1,756
Precinct 6	819	1,038	949
Precinct 7	1,214	1,411	1,207
Precinct 8	1,114	1,399	1,335
Tom Green County	36,033	15,210	17,882
Precinct 1 [139]	20,860	11,591	12,435
San Angelo city [139]	*25,598*	*10,050*	*10,321*
Precinct 2	2,060	1,522	2,500
Precinct 3	1,771	935	1,053
Precinct 4	694	545	1,073
Precinct 5	1,048	617	761
Travis County	77,777	57,616	55,620
Precinct 1	1,750	1,874	2,445
Precinct 2	5,162	5,916	5,984
Manor town	*664*	*827*	.....
Precinct 3 [140]	54,628	34,579	30,567
Austin city, total [140]	*53,120*	*34,876*	*29,860*
In Prec. 3	*50,652*	.....	.....
In Prec. 5	*2,468*	.....	.....
Precinct 4	3,637	3,221	3,653
Precinct 5	4,912	3,330	3,519
Austin city (see Prec. 3)	.....	.....	.....
Precinct 6	6,739	7,576	8,152
Precinct 7	415	505	632
Precinct 8	534	621	668
Trinity County	13,637	13,623	12,768
Precinct 1	4,207	4,789	4,543
Groveton city	*1,046*	*1,103*	.....
South Groveton town	*1,008*	*614*	.....
Precinct 2	4,551	3,428	2,115
Trinity town	*2,630*	*1,365*	.....
Precinct 3	636	1,334	1,450
Precinct 6	594		303
Precinct 4	1,621	1,719	2,800
Precinct 5	1,513	1,720	614
Precinct 7	525	633	943

MINOR CIVIL DIVISION	1930	1920	1910
Tyler County	11,449	10,415	10,250
Precinct 1	2,808	2,850	.....
Woodville town [141]	*969*	.....	.....
Precinct 2	1,820	1,405	.....
Precinct 3	1,241	1,178	.....
Precinct 4	1,207	543	.....
Precinct 5	1,336	1,302	.....
Precinct 6	1,877	1,575	.....
Precinct 7	560	596	.....
Precinct 8	599	996	.....
Upshur County	22,297	22,472	19,960
Precinct 1	8,824	8,165	6,114
Gilmer town	*1,963*	*2,268*	*1,484*
Precinct 2	1,620	1,612	1,483
Precinct 3	2,254	3,015	2,807
Precinct 4	1,505	1,668	1,620
Precinct 5	1,879	1,791	1,599
Precinct 6	1,641	1,842	1,972
Precinct 7	2,677	2,872	2,646
Big Sandy town	*579*	*658*	.....
Precinct 8	1,897	1,507	1,719
Upton County	5,965	[142] 253	301
Precinct 1 [142]	1,021	10	198
Rankin town [142]	*835*	.....	.....
Precinct 2	35	6	85
Precinct 3	198	17	118
Precinct 4	4,714	28	100
McCamey town [142]	*3,446*	.....	.....
Uvalde County	13,945	10,769	11,233
Precinct 1	7,668	5,120	5,445
Uvalde city [143]	*5,286*	*3,885*	*3,888*
Precinct 2	2,792	2,820	3,224
Sabinal town	*1,586*	*1,458*	*1,629*
Precinct 3	551	537	602
Precinct 4	283	386	407
Precinct 5	180	222	276
Precinct 6	516	469	548
Precinct 7	955	1,215	731
Val Verde County	14,924	12,706	8,613
Precinct 1	13,235	11,460	5,744
Del Rio city	*11,693*	*10,589*	.....
Precinct 2	227	41	1,379
Precinct 3	601	475	584
Precinct 4	152	253	427
Precinct 5	161	166	299
Precinct 6	548	311	180
Van Zandt County	32,315	30,784	25,651
Precinct 1	6,358	7,473	5,625
Canton town	*704*	*583*	.....
Precinct 2	3,317	3,232	2,591
Precinct 3	6,176	5,696	4,696
Wills Point city	*2,025*	*1,811*	*1,398*
Precinct 4	5,469	5,097	4,230
Grand Saline city	*1,799*	*1,528*	*1,065*

[138] TERRY.—County totals for 1920 and 1910 include population (406 in 1920; 294 in 1910) of precinct 3, annexed to precinct 1 in 1928. Brownfield town incorporated in 1920 and Meadow town in 1924.

[139] TOM GREEN.—Parts of precinct 1 annexed to San Angelo city in 1926 and 1928.

[140] TRAVIS.—Part of Austin city annexed to precinct 3 in 1928 and part of precinct 3 annexed to Austin city in 1929.

[141] TYLER.—Woodville town incorporated in 1929.

[142] UPTON.—County total for 1920 includes population (192) of precinct 5, annexed to precinct 1 since 1920. Rankin town incorporated in 1928 and McCamey town in 1926.

[143] UVALDE.—Uvalde town incorporated as a city in 1921.

Digitized by Google

TABLE 4.—POPULATION OF COUNTIES BY MINOR CIVIL DIVISIONS: 1930, 1920, AND 1910—Continued

MINOR CIVIL DIVISION	1930	1920	1910
Van Zandt County—Con.			
Precinct 5	1,956	1,458	1,718
Precinct 6	3,176	1,185	1,922
Precinct 7	2,888	3,340	2,527
Precinct 8	2,975	3,303	2,342
Edgewood town	*761*	*880*	-------
Victoria County	**20,048**	**18,271**	**14,990**
Precinct 1	12,085	10,300	9,358
Victoria city	*7,421*	*5,957*	*3,673*
Precinct 2	1,009	1,035	1,225
Precinct 3	1,408	1,251	1,298
Precinct 4	2,117	2,574	1,712
Precinct 5	1,180	1,085	1,397
Precinct 6	1,473	1,218	-------
Precinct 7	179	169	-------
Precinct 8	597	639	-------
Walker County [144]	**18,528**	[144]**18,556**	**16,061**
Precinct 1	8,540	-------	-------
Huntsville city	*5,028*	*4,689*	*2,073*
Precinct 2	2,354	-------	-------
Precinct 3	1,515	-------	-------
Precinct 4	2,915	-------	-------
Precinct 5	1,507	-------	-------
Precinct 6	1,286	-------	-------
Precinct 7	331	-------	-------
Precinct 8	80	-------	-------
Waller County	**10,014**	**10,292**	**12,133**
Precinct 1	2,826	2,961	3,689
Precinct 2	756	808	849
Precinct 3	804	1,259	1,141
Precinct 4	1,577	1,892	2,158
Precinct 5	2,627	1,899	2,885
Precinct 6	1,424	1,473	1,416
Ward County	**4,599**	**2,615**	**2,389**
Precinct 1	1,547	1,596	1,219
Barstow town	*468*	*490*	-------
Precinct 2	1,118	150	378
Monahans town [145]	*816*	-------	-------
Precinct 3	632	676	542
Precinct 4	1,302	193	250
Pyote city [145]	*1,097*	-------	-------
Washington County	**25,394**	**26,624**	**25,561**
Precinct 1 [146]	3,681	4,112	4,210
Precinct 2	2,469	3,538	3,294
Precinct 3 [146]	9,923	8,827	8,516
Brenham city [146]	*5,974*	*5,066*	*4,718*
Precinct 4	2,924	3,061	2,806
Precinct 5 [146]	2,709	3,208	2,927
Precinct 6	1,385	1,538	1,587
Precinct 7	2,303	2,340	2,221

MINOR CIVIL DIVISION	1930	1920	1910
Webb County	**42,128**	**29,152**	**22,603**
Precinct 1	34,476	25,137	15,385
Laredo city	*32,618*	*23,710*	*14,855*
Precinct 2	1,404	2,027	2,751
Precinct 3	119	314	1,425
Precinct 4	840	633	1,364
Precinct 5	2,348	684	598
Precinct 6	2,941	357	977
Wharton County	**29,681**	**24,288**	**21,123**
Precinct 1	7,259	5,067	5,803
Wharton city	*2,691*	*2,346*	*1,605*
Precinct 2	2,355	3,335	3,267
Precinct 3	5,444	3,832	2,571
Precinct 4	2,500	1,919	1,745
Precinct 5	8,772	7,567	5,341
El Campo town	*2,034*	*1,766*	*1,778*
Precinct 6	269	100	153
Precinct 7	2,702	1,745	1,454
Precinct 8	380	714	729
Wheeler County [147]	**15,555**	[147]**7,397**	**5,258**
Precinct 1	3,771	1,189	-------
Wheeler town [147]	*931*	-------	-------
Precinct 2 [147]	1,439	507	-------
Precinct 4 [147]	7,945	2,758	-------
Shamrock town	*3,780*	*1,227*	-------
Precinct 5	2,341	1,224	-------
Balance of County [147]	59	-------	-------
Wichita County	**74,416**	**72,911**	**16,094**
Precinct 1 [148]	50,560	41,964	-------
Wichita Falls city [148]	*47,664*	*40,079*	*8,200*
Precinct 2 [148]	8,038	18,746	-------
Burkburnett city [148]	*3,281*	*5,300*	-------
Precinct 3	5,253	4,902	-------
Iowa Park town	*2,009*	*2,041*	*603*
Precinct 4	10,565	7,299	-------
Electra city	*6,712*	*4,744*	*640*
Wilbarger County	**24,579**	[149]**15,112**	[149]**12,000**
Precinct 1 [149]	13,270	6,206	4,511
Vernon city	*9,137*	*5,142*	*3,195*
West Vernon town [149]	*955*	-------	-------
Precinct 2 [149]	2,270	932	1,363
Precinct 4	2,582	1,833	1,562
Precinct 5	2,080	1,977	1,562
Precinct 6	1,545	1,316	1,336
Precinct 7	1,898	1,588	1,391
Odell town [149]	*424*	-------	-------
Precinct 8	934	559	-------
Oklaunion town [149]	*254*	-------	-------

[144] WALKER.—Returned by school districts in 1920; comparison of population by precincts can not be made. County total for 1920 includes population (2,113) of State penal farms in Bowie, Brazoria, Fort Bend, Houston, and Madison Counties, reported with State penitentiary, Walker County, in 1920.

[145] WARD.—Monahans town incorporated in 1928; Pyote incorporated as a town in 1927, as a city in 1928.

[146] WASHINGTON.—Part of precinct 5 annexed to precinct 1 in 1928, and part of precinct 3 annexed to Brenham city in 1929.

[147] WHEELER.—"Balance of county" represents area acquired from Buffalo, Dabney, and Texola townships, Beckham County, and parts of Bowman and Meridian townships, Roger Mills County, Okla., due to relocation of one-hundredth meridian (U. S. Supreme Court decision of Mar. 17, 1930). Wheeler town incorporated in 1925. County total for 1920 includes population (301) of precinct 7, annexed to precinct 2 in 1924 and population (1,418) of precincts 6 and 3, parts annexed to precincts 2 and 4 in 1924 and 1927, respectively.

[148] WICHITA.—Parts of precinct 1 annexed to Wichita Falls city in 1920 and 1923, and parts of precinct 2 annexed to Burkburnett city in 1923 and 1926.

[149] WILBARGER.—County totals for 1920 and 1910 include population (701 in 1920; 275 in 1910) of precinct 3, annexed to precincts 1 and 2 in 1920. West Vernon town incorporated in 1927 and Odell and Oklaunion towns incorporated in 1928.

Digitized by Google

TABLE 4.—POPULATION OF COUNTIES BY MINOR CIVIL DIVISIONS: 1930, 1920, AND 1910—Continued

MINOR CIVIL DIVISION	1930	1920	1910
Willacy County [139]	10,499	.....	.....
Precinct 1	2,621	.....	.....
Raymondville city, total [139]	*2,050*	.....	.....
In Prec. 1	*1,032*	.....	.....
In Prec. 2	*1,018*	.....	.....
Precinct 2	2,363	.....	.....
Precinct 3	1,742	.....	.....
Lyford town [139]	*795*	.....	.....
Precinct 4	1,119	.....	.....
Precinct 5	1,088	.....	.....
Precinct 6	1,566	.....	.....
Williamson County	44,146	[131] 42,934	[132] 42,228
Precinct 1 [131]	9,350	6,435	7,296
Georgetown city	*3,583*	*2,877*	*3,096*
Precinct 2 [131]	6,951	7,284	6,986
Bartlett city, total	*1,873*	*1,731*	*1,816*
In Williamson Co.	*1,189*	*1,148*	*1,196*
In Bell Co.	*684*	*583*	*619*
Granger city	*1,703*	*1,644*	*1,708*
Precinct 3	2,897	2,745	3,252
Precinct 4	2,177	2,369	2,144
Florence town [131]	*421*	.....	.....
Precinct 6 [131]	15,547	15,278	13,200
Taylor city [131]	*7,463*	*6,965*	*5,814*
Thrall town	*422*	*378*	.....
Precinct 7	2,331	1,877	1,814
Precinct 8	4,893	4,829	5,116
Hutto town	*538*	*571*	.....
Round Rock town	*1,173*	*900*	.....
Wilson County	17,606	17,289	17,066
Precinct 1	6,489	4,818	5,060
Floresville city	*1,887*	*1,718*	*1,398*
Precinct 2	1,481	2,044	1,625
Precinct 3	1,338	2,068	2,111
Precinct 4	1,387	1,792	1,950
Precinct 5	2,904	2,384	1,550
Precinct 6	1,154	1,262	1,362
Precinct 7	2,277	1,902	2,331
Stockdale town [132]	*696*	.....	.....
Precinct 8	976	1,019	1,077
Winkler County [133]	6,784	81	442
Precinct 1	103	.....	.....
Precinct 2	4,993	.....	.....
Wink town [133]	*3,563*	.....	.....
Precinct 3	22	.....	.....
Precinct 4	1,696	.....	.....
Wise County	19,178	23,363	26,450
Precinct 1	4,271	5,438	5,156
Decatur town	*2,097*	*2,205*	*1,651*
Precinct 2	1,942	3,090	3,140
Alvord town	*734*	*1,370*	.....
Wise County—Con.			
Precinct 3	1,259	2,025	2,292
Precinct 4	1,658	2,415	3,139
Precinct 5	2,477	2,639	2,565
Boyd town	*342*	*410*	.....
Precinct 6	1,639	1,325	1,996
Precinct 7	5,233	5,054	6,195
Bridgeport town	*2,464*	*1,872*	*2,000*
Precinct 8	729	1,377	1,967
Wood County	24,183	27,707	23,417
Precinct 1	4,235	4,858	.....
Precinct 2	5,600	4,733	.....
Mineola town	*3,304*	*2,299*	*1,706*
Precinct 3	2,475	2,430	.....
Precinct 4	5,493	7,405	.....
Winnsboro town, total	*1,805*	*2,184*	*1,741*
In Wood Co.	*1,680*	*1,884*	*1,505*
In Franklin Co.	*125*	*300*	*236*
Precinct 5	2,192	2,525	.....
Precinct 6	1,042	1,692	.....
Precinct 7	1,902	2,632	.....
Alba town	*662*	*1,352*	.....
Precinct 8	1,244	1,431	.....
Yoakum County	1,963	504	602
Precinct 1	514	143	188
Precinct 2	210	152	135
Precinct 3	82	209	91
Precinct 4	457		188
Young County	20,125	13,379	13,657
Precinct 1 [134]	7,061	4,593	.....
Graham city	*4,081*	*2,544*	*1,589*
Precinct 2 [134]	868	920	.....
Precinct 3 [134]	6,756	3,000	.....
Olney city [134]	*4,138*	*1,164*	*1,095*
Precinct 4	1,516	1,299	.....
Precinct 6	2,124	2,594	.....
New Castle city	*1,167*	*1,452*	.....
Precinct 7	1,123	1,063	.....
Precinct 8 [134]	680	.....	.....
Zapata County	2,867	2,929	3,809
Precinct 1	1,391	1,345	1,090
Precinct 2	681	698	1,035
Precinct 3	569	643	1,067
Precinct 4	226	243	617
Zavala County [135]	10,349	3,108	1,889
Precinct 1	375	427	580
Precinct 2	503	425	300
Precinct 3	7,928	1,495	794
Crystal City [135]	*6,659*	.....	.....
Precinct 4	1,543	761	215

[139] WILLACY.—Organized from parts of Cameron, Hidalgo, and Kenedy (old Willacy) Counties in 1921. Raymondville city incorporated in 1921 and Lyford town in 1929.

[131] WILLIAMSON.—County totals for 1920 and 1910 include population (2,117 in 1920; 2,420 in 1910) of precinct 5, annexed to precincts 1 and 2 in 1928. Part of precinct 6 annexed to Taylor city in 1925. Florence town incorporated in 1920.

[132] WILSON.—Stockdale town not returned separately in 1920.

[133] WINKLER.—County redistricted since 1920; comparison of population by precincts can not be made. Wink town incorporated in 1928.

[134] YOUNG.—Precinct 8 organized from parts of precincts 1 and 2 in 1921. Part of precinct 3 annexed to Olney city in 1926.

[135] ZAVALA.—Changed from Zavalla by State legislature in 1929. Crystal City not returned separately in 1920.

Digitized by Google

Incorporated places.—Table 5 shows the population of the incorporated places (cities, towns, and villages) in Texas in 1930 and 1920. In this table the places are arranged in alphabetical order, each followed by the name of the county in which the city, town, or village is located. In Table 6 the population of the more important places is presented by wards.

TABLE 5.—POPULATION OF INCORPORATED PLACES: 1930 AND 1920

[The population of these places in 1910 is given in Table 4]

CITY, TOWN, OR VILLAGE	County	1930	1920
Abbott	Hill	326	303
Abernathy	Hale Lubbock	858	
Abilene	Taylor	23,175	10,274
Alamo	Hidalgo	1,018	
Alamo Heights	Bexar	3,874	
Alba	Wood	662	1,352
Albany	Shackelford	2,422	1,469
Alice	Jim Wells	4,239	1,850
Alpine	Brewster	3,495	931
Alto	Cherokee	1,053	1,081
Alvarado	Johnson	1,210	1,284
Alvin	Brazoria	1,511	1,519
Alvord	Wise	754	1,376
Amarillo	Potter Randall	43,132	15,494
Amherst	Lamb	904	
Angleton	Brazoria	1,229	1,043
Anna	Collin	467	538
Annona	Red River	426	
Anson	Jones	2,003	1,425
Aransas Pass	Aransas San Patricio	2,482	1,569
Archer City	Archer	1,512	689
Arlington	Tarrant	3,661	3,031
Asherton	Dimmit	1,858	
Aspermont	Stonewall	769	436
Athens	Henderson	4,342	3,176
Atlanta	Cass	1,685	1,469
Aubrey	Denton	439	
Austin	Travis	53,120	34,876
Austwell	Refugio	223	213
Baird	Callahan	1,965	1,902
Ballinger	Runnels	4,187	2,767
Bangs	Brown	717	709
Bardwell	Ellis	303	358
Barstow	Ward	468	490
Bartlett	Bell Williamson	1,873	1,731
Bastrop	Bastrop	1,895	1,828
Bay City	Matagorda	4,070	3,454
Beaumont	Jefferson	57,732	40,422
Beckville	Panola	435	(1)
Beeville	Bee	4,806	3,063
Belcherville	Montague	85	192
Bellaire	Harris	390	(1)
Bellevue	Clay	546	782
Bells	Grayson	428	585
Bellville	Austin	1,533	
Belton	Bell	3,779	5,098
Benjamin	Knox	485	
Big Lake	Reagan	832	
Big Sandy	Upshur	579	698
Big Spring	Howard	13,735	4,273
Bishop	Nueces	953	(1)
Blanket	Brown	318	472
Bloomburg	Cass	433	436
Blooming Grove	Navarro	771	898
Blossom	Lamar	650	969
Blum	Hill	403	496
Boerne	Kendall	1,117	1,153
Bonham	Fannin	5,655	6,008
Booker	Lipscomb	495	
Borger	Hutchinson	6,532	
Bowie	Montague	3,131	3,179
Boyd	Wise	342	410
Brackettville	Kinney	1,822	
Brady	McCulloch	3,983	2,197
Brandon	Hill	260	307
Breckenridge	Stephens	7,569	1,846
Brenham	Washington	5,974	5,066
Bridgeport	Wise	2,464	1,872
Bronte	Coke	671	529
Brownfield	Terry	1,907	
Brownsville	Cameron	22,021	11,791
Brownwood	Brown	12,789	8,223
Bryan	Brazos	7,814	6,307
Bryson	Jack	641	
Buffalo	Leon	470	510
Burkburnett	Wichita	3,281	5,300
Burleson	Johnson	591	241
Burnet	Burnet	1,055	966
Caldwell	Burleson	1,724	1,680
Calvert	Robertson	2,103	2,099
Cameron	Milam	4,565	4,298
Campbell	Hunt	416	583
Canadian	Hemphill	2,068	2,187
Canton	Van Zandt	704	583
Canyon	Randall	2,821	1,618
Carbon	Eastland	463	741
Carrizo Springs	Dimmit	2,171	954
Carrollton	Dallas	689	573
Carthage	Panola	1,651	1,368
Catarina	Dimmit	592	
Celeste	Hunt	803	1,022
Celina	Collin	948	1,126
Cement	Dallas	609	878
Center	Shelby	2,510	1,838
Centerville	Leon	388	
Childress	Childress	7,163	5,008
Chillicothe	Hardeman	1,610	1,351
Christine	Atascosa	524	259
Cisco	Eastland	6,027	7,422
Clarendon	Donley	2,756	2,456
Clarksville	Red River	2,952	3,386
Claude	Armstrong	1,041	770
Cleburne	Johnson	11,539	12,820
Cleveland	Liberty	1,422	
Clifton	Bosque	1,367	1,327
Clinton	Hunt	88	96
Clyde	Callahan	706	610
Coahoma	Howard	620	
Coleman	Coleman	6,078	2,803
Collinsville	Grayson	670	837
Colorado	Mitchell	4,671	1,766
Columbus	Colorado	2,054	
Comanche	Comanche	2,435	3,524
Commerce	Hunt	4,267	3,842
Como	Hopkins	392	827

[1] Not returned separately.

Digitized by Google

TABLE 5.—POPULATION OF INCORPORATED PLACES: 1930 AND 1920—Continued

[The population of these places in 1910 is given in Table 4]

CITY, TOWN, OR VILLAGE	County	1930	1920
Conroe	Montgomery	2,457	1,858
Coolidge	Limestone	1,169	880
Cooper	Delta	2,023	2,563
Copperas Cove	Coryell	406	509
Corpus Christi	Nueces	27,741	10,522
Corsicana	Navarro	15,202	11,356
Cotulla	La Salle	3,175	1,678
Crawford	McLennan	491	573
Crockett	Houston	4,441	3,081
Crosbyton	Crosby	1,250	809
Cross Plains	Callahan	1,507	700
Crowell	Foard	1,946	1,175
Crystal City	Zavala	6,609	(1)
Cuero	De Witt	4,672	3,671
Cumby	Hopkins	646	945
Dalhart	Dallam, Hartley	4,691	2,676
Dallas	Dallas	260,475	158,976
Dalworth Park	Dallas	439	332
Daingerfield	Morris	818	843
Dawson	Navarro	1,131	950
Dayton	Liberty	1,207	
Decatur	Wise	2,037	2,205
De Kalb	Bowie	1,023	910
De Leon	Comanche	1,766	3,202
Del Rio	Val Verde	11,693	10,589
Denison	Grayson	13,850	17,065
Denton	Denton	9,587	7,626
Deport	Lamar	819	821
Desdemona	Eastland	609	3,108
Devine	Medina	1,093	595
Diboll	Angelina	1,363	
Dilley	Frio	929	
Dimmitt	Castro	829	
Dodd City	Fannin	370	495
Dodsonville	Collingsworth	426	(1)
Donna	Hidalgo	4,103	1,579
Dublin	Erath	2,271	3,229
Eagle Lake	Colorado	2,343	2,017
Eagle Pass	Maverick	5,059	5,765
Eastland	Eastland	4,648	9,308
East Mayfield	Sabine	1,179	1,160
Ector	Fannin	507	454
Edcouch	Hidalgo	914	
Eddy	McLennan	467	360
Eden	Concho	1,194	593
Edgewood	Van Zandt	761	820
Edinburg	Hidalgo	4,821	1,406
Edna	Jackson	1,752	
El Campo	Wharton	2,094	1,766
Eldorado	Schleicher	1,404	
Electra	Wichita	6,712	4,744
Elgin	Bastrop	1,823	1,630
Ellinger	Fayette	221	
El Paso	El Paso	102,421	77,560
Elmhouse	Navarro	322	347
Enloe	Delta	265	396
Ennis	Ellis	7,069	7,224
Estelline	Hall	950	394
Fabens	El Paso	1,623	
Farmersville	Collin	1,878	2,167
Fate	Rockwall	194	299
Fayetteville	Fayette	437	390
Ferris	Ellis	1,438	1,586
Flatonia	Fayette	966	905
Florence	Williamson	421	
Floresville	Wilson	1,581	1,518
Floydada	Floyd	2,637	1,384
Follett	Lipscomb	658	
Forney	Kaufman	1,216	1,345
Fort Stockton	Pecos	2,695	1,297
Fort Worth	Tarrant	163,447	106,482
Franklin	Robertson	961	1,131
Frankston	Anderson	1,109	818
Fredericksburg	Gillespie	2,416	
Freeport	Brazoria	3,162	1,798
Friona	Parmer	731	
Frisco	Collin	618	733
Frost	Navarro	748	913
Gainesville	Cooke	8,915	8,648
Galveston	Galveston	52,938	44,255
Ganado	Jackson	626	716
Garland	Dallas	1,584	1,421
Garrison	Nacogdoches	527	603
Gatesville	Coryell	2,601	2,499
Georgetown	Williamson	3,583	2,871
Giddings	Lee	1,835	1,650
Gilmer	Upshur	1,963	2,268
Glen Rose	Somervell	983	
Godley	Johnson	378	
Goldthwaite	Mills	1,324	1,214
Goliad	Goliad	1,424	
Gonzales	Gonzales	3,859	3,128
Goose Creek	Harris	5,208	
Gordon	Palo Pinto	510	(1)
Goree	Knox	457	614
Gorman	Eastland	1,154	3,200
Graford	Palo Pinto	481	
Graham	Young	4,981	2,544
Granbury	Hood	996	1,364
Grand Prairie	Dallas	1,529	1,263
Grand Saline	Van Zandt	1,799	1,528
Grand View	Johnson	892	1,084
Granger	Williamson	1,703	1,944
Grapeland	Houston	1,027	
Grapevine	Tarrant	936	821
Grayburg	Hardin	474	1,405
Greenville	Hunt	12,407	12,384
Groesbeck	Limestone	2,059	1,522
Groom	Carson	504	
Groveton	Trinity	1,046	1,103
Gunter	Grayson	475	575
Gustine	Comanche	368	(1)
Hale Center	Hale	1,007	
Hallettsville	Lavaca	1,406	1,444
Hamilton	Hamilton	2,084	2,018
Hamlin	Jones	2,328	1,633
Happy	Swisher	724	
Harlingen	Cameron	12,124	1,704
Harwood	Gonzales	225	200
Haskell	Haskell	2,632	2,300
Hearne	Robertson	2,950	2,741
Hedley	Donley	807	594
Hemphill	Sabine	731	
Henderson	Rusk	2,932	2,273
Henrietta	Clay	2,020	2,563
Hereford	Deaf Smith	2,458	1,696
Hermleigh	Scurry	544	
Hico	Hamilton	1,463	1,635
Hidalgo	Hidalgo	630	
Higgins	Lipscomb	812	698

[1] Not returned separately.

Digitized by Google

TABLE 5.—POPULATION OF INCORPORATED PLACES: 1930 AND 1920—Continued

[The population of these places in 1910 is given in Table 4]

CITY, TOWN, OR VILLAGE	County	1930	1920
Highland Park	Dallas	8,422	2,321
Hillsboro	Hill	7,823	6,952
Holland	Bell	738	600
Holliday	Archer	786	.....
Honey Grove	Fannin	2,475	2,642
Houston	Harris	292,352	138,276
Howe	Grayson	565	583
Hubbard	Hill	1,855	2,072
Hughes Springs	Cass	736	831
Huntsville	Walker	5,028	4,689
Hutto	Williamson	538	571
Idalou	Lubbock	538	.....
Iowa Park	Wichita	2,009	2,041
Irene	Hill	267	264
Irving	Dallas	731	357
Italy	Ellis	1,230	1,350
Itasca	Hill	1,665	1,599
Jacksboro	Jack	1,837	1,373
Jacksonville	Cherokee	6,748	3,723
Jasper	Jasper	3,393	.....
Jayton	Kent	623	.....
Jefferson	Marion	2,329	2,549
Jewett	Leon	516	460
Joaquin	Shelby	407	(1)
Jourdanton	Atascosa	767	682
Junction	Kimble	1,415	.....
Karnes City	Karnes	1,141	787
Kaufman	Kaufman	2,279	2,501
Kemp	Kaufman	990	.....
Kenedy	Karnes	2,610	2,015
Kerens	Navarro	1,435	1,343
Kerrville	Kerr	4,546	2,353
Killeen	Bell	1,260	1,298
Kingsville	Kleberg	6,815	4,770
Kirbyville	Jasper	1,184	1,165
Kirvin	Freestone	238	288
Knox City	Knox	906	698
Kosse	Limestone	805	872
Kyle	Hays	606	744
Ladonia	Fannin	1,199	1,713
La Feria	Cameron	1,594	236
La Grange	Fayette	2,354	1,669
Lakeview	Hall	375	.....
Lamesa	Dawson	3,528	1,188
Lampasas	Lampasas	2,709	2,107
Lancaster	Dallas	1,133	1,190
La Porte	Harris	1,280	889
Laredo	Webb	32,618	22,710
Lawn	Taylor	339	.....
Lefors	Gray	952	.....
Leonard	Fannin	1,131	1,383
Levelland	Hockley	1,661	.....
Lewisville	Denton	853	.....
Lexington	Lee	519	600
Liberty	Liberty	2,187	1,117
Lindale	Smith	743	701
Linden	Cass	718	702
Littlefield	Lamb	3,218	.....
Livingston	Polk	1,165	928
Llano	Llano	2,124	1,645
Lockhart	Caldwell	4,367	3,731
Lockney	Floyd	1,466	1,118
Lometa	Lampasas	865	995
Lone Oak	Hunt	720	1,017
Longview	Gregg	5,036	5,713
Loraine	Mitchell	750	610
Lorenzo	Crosby	739	.....
Lott	Falls	921	1,093
Lovelady	Houston	502	625
Lubbock	Lubbock	20,520	4,051
Lufkin	Angelina	7,311	4,878
Luling	Caldwell	5,970	1,502
Lyford	Willacy	795	.....
McAllen	Hidalgo	9,074	5,331
McCamey	Upton	3,446	.....
McGregor	McLennan	2,041	2,081
McKinney	Collin	7,307	6,677
McLean	Gray	1,521	741
Mabank	Kaufman	903	(1)
Madisonville	Madison	1,294	1,079
Malone	Hill	481	488
Manor	Travis	654	827
Mansfield	Tarrant	635	719
Marble Falls	Burnet	865	639
Marfa	Presidio	3,909	3,553
Marlin	Falls	5,338	4,310
Marshall	Harrison	16,203	14,271
Mart	McLennan	2,853	3,106
Matador	Motley	1,302	692
Maypearl	Ellis	410	417
Meadow	Terry	324	.....
Megargel	Archer	813	.....
Memphis	Hall	4,257	2,839
Menard	Menard	1,969	1,164
Mercedes	Hidalgo	6,608	3,414
Meridian	Bosque	759	1,024
Merkel	Taylor	1,848	1,810
Mertens	Hill	338	342
Mertzon	Irion	684	.....
Mesquite	Dallas	729	674
Mexia	Limestone	6,579	3,482
Miami	Roberts	953	935
Midland	Midland	5,484	1,795
Midlothian	Ellis	1,168	1,208
Miles	Runnels	972	853
Milford	Ellis	747	940
Mineola	Wood	3,304	2,299
Mineral Wells	Palo Pinto	5,986	7,890
Mission	Hidalgo	5,120	3,847
Monahans	Ward	816	.....
Moody	McLennan	1,014	1,106
Moran	Shackelford	907	1,055
Morgan	Bosque	509	672
Mount Calm	Hill	603	626
Mount Pleasant	Titus	3,541	4,099
Mount Vernon	Franklin	1,222	1,212
Muenster	Cooke	459	.....
Muleshoe	Bailey	779	.....
Mullin	Mills	459	558
Munday	Knox	1,318	998
Nacogdoches	Nacogdoches	5,687	3,546
Naples	Morris	843	887
Navasota	Grimes	5,128	5,060
Nevada	Collin	386	[illegible]
New Boston	Bowie	949	[illegible]
New Braunfels	Comal	6,242	3,590
New Castle	Young	1,157	1,452
Nixon	Gonzales	1,037	1,124
Nocona	Montague	2,352	1,422
Nordheim	De Witt	400	443

[1] Not returned separately.

Digitized by Google

TABLE 5.—POPULATION OF INCORPORATED PLACES: 1930 AND 1920—Continued

[The population of these places in 1910 is given in Table 4]

CITY, TOWN, OR VILLAGE	County	1930	1920
Normangee	Leon, Madison	869	662
North Pleasanton	Atascosa	369	364
Oakwood	Leon	888	1,100
Odell	Wilbarger	424	
Odem	San Patricio	842	
Odessa	Ector	2,407	
O'Donnell	Dawson, Lynn	1,026	
Oklaunion	Wilbarger	254	
Olney	Young	4,138	1,164
Olton	Lamb	687	
Omaha	Morris	506	492
Orange	Orange	7,913	9,212
Overton	Rusk	426	528
Paducah	Cottle	2,802	1,357
Palacios	Matagorda	1,318	1,335
Palestine	Anderson	11,445	11,039
Palmer	Ellis	758	748
Pampa	Gray	10,470	987
Panhandle	Carson	2,035	638
Paris	Lamar	15,649	15,040
Pasadena	Harris	1,647	
Pearsall	Frio	2,536	2,161
Pecos	Reeves	3,304	1,445
Pelly	Harris	3,452	
Penelope	Hill	211	(1)
Peniel	Hunt	367	571
Perryton	Ochiltree	2,824	
Petersburg	Hale	548	
Petrolia	Clay	806	914
Pharr	Hidalgo	3,225	1,565
Pilot Point	Denton	1,108	1,499
Pittsburg	Camp	2,640	2,540
Plainview	Hale	8,834	3,989
Plano	Collin	1,554	1,715
Pleasanton	Atascosa	1,154	1,036
Port Arthur	Jefferson	30,902	22,251
Port Isabel	Cameron	1,177	
Port Lavaca	Calhoun	1,367	1,213
Port Neches	Jefferson	2,327	
Post	Garza	1,668	1,436
Poteet	Atascosa	1,231	
Pottsboro	Grayson	358	454
Presidio	Presidio	1,202	
Princeton	Collin	459	500
Prosper	Collin	287	343
Purdon	Navarro	308	346
Putnam	Callahan	601	
Pyote	Ward	1,097	
Quanah	Hardeman	4,464	3,691
Queen City	Cass	321	368
Quinlan	Hunt	512	580
Quitaque	Briscoe	945	
Ralls	Crosby	1,365	
Ranger	Eastland	6,208	16,205
Rankin	Upton	935	
Ravenna	Fannin	254	412
Raymondville	Willacy	2,050	
Refugio	Refugio	2,019	933
Rice	Navarro	591	611
Richardson	Dallas	629	
Richland	Navarro	541	
Richland Springs	San Saba	492	
Richmond	Fort Bend	1,432	1,273
Rio Grande	Starr	2,283	
Rio Hondo	Cameron	713	
Rising Star	Eastland	1,160	906
Roaring Springs	Motley	405	
Robert Lee	Coke	490	
Robstown	Nueces	4,183	948
Roby	Fisher	801	635
Rochester	Haskell	562	
Rockdale	Milam	2,204	2,323
Rockport	Aransas	1,140	1,545
Rocksprings	Edwards	998	
Rockwall	Rockwall	1,071	1,388
Rogers	Bell	1,032	1,256
Roscoe	Nolan	1,250	1,079
Rosebud	Falls	1,565	1,516
Rosenberg	Fort Bend	1,941	1,279
Rotan	Fisher	1,632	1,000
Round Rock	Williamson	1,173	900
Round Top	Fayette	132	150
Royse City	Collin, Rockwall	1,128	1,289
Rule	Haskell	1,094	890
Runge	Karnes	1,136	1,070
Rusk	Cherokee	3,859	2,348
Sabinal	Uvalde	1,586	1,458
St. Jo	Montague	960	985
San Angelo	Tom Green	25,308	10,050
San Antonio	Bexar	231,542	161,379
San Augustine	San Augustine	1,247	1,268
San Benito	Cameron	10,753	5,070
San Felipe	Austin	313	451
Sanger	Denton	1,119	1,204
San Juan	Hidalgo	1,615	1,203
San Marcos	Hays	5,134	4,527
San Saba	San Saba	2,240	2,011
Santa Anna	Coleman	1,883	1,407
Santa Rosa	Cameron	737	
Savoy	Fannin	284	378
Schulenburg	Fayette	1,604	1,246
Seadrift	Calhoun	413	321
Seagoville	Dallas	604	
Seagraves	Gaines	505	
Seguin	Guadalupe	5,225	3,631
Seymour	Baylor	2,626	2,121
Shamrock	Wheeler	3,780	1,227
Sherman	Grayson	15,713	13,031
Shiner	Lavaca	1,372	1,300
Silverton	Briscoe	873	416
Sinton	San Patricio	1,852	1,058
Slaton	Lubbock	3,876	1,525
Smithville	Bastrop	3,296	3,204
Snyder	Scurry	3,008	2,179
Somerville	Burleson	2,267	1,879
Sonora	Sutton	1,942	1,009
South Groveton	Trinity	1,008	614
South Houston	Harris	612	
South San Antonio	Bexar	2,708	
Spearman	Hansford	1,580	
Spur	Dickens	1,899	1,100
Stamford	Jones	4,095	3,704
Stanton	Martin	1,384	
Stephenville	Erath	3,944	3,891
Stewart Heights	Harris	545	
Stinnett	Hutchinson	377	
Stockdale	Wilson	696	(1)
Stratford	Sherman	573	472
Strawn	Palo Pinto	1,429	2,457
Streetman	Freestone	509	478
Sudan	Lamb	1,014	

[1] Not returned separately.

Digitized by Google

TABLE 5.—POPULATION OF INCORPORATED PLACES: 1930 AND 1920—Continued

[The population of these places in 1910 is given in Table 4]

CITY, TOWN, OR VILLAGE	County	1930	1920
Sulphur Springs	Hopkins	5,417	5,558
Sweetwater	Nolan	10,848	4,307
Sylvester	Fisher	382	-------
Taft	San Patricio	1,792	-------
Tahoka	Lynn	1,620	786
Talpa	Coleman	233	-------
Taylor	Williamson	7,463	5,965
Teague	Freestone	3,509	3,306
Tehuacana	Limestone	412	614
Temple	Bell	15,345	11,033
Tenaha	Shelby	591	577
Terrell	Kaufman	8,795	8,349
Texarkana, Tex.[2]	Bowie	16,602	11,480
Texas City	Galveston	3,534	2,509
Texhoma, Tex.[3]	Sherman	300	313
Texline	Dallam	711	762
Thorndale	Milam	1,002	-------
Thornton	Limestone	739	733
Thrall	Williamson	422	272
Three Rivers	Live Oak	1,275	-------
Throckmorton	Throckmorton	1,135	686
Timpson	Shelby	1,545	1,526
Tioga	Grayson	591	777
Tolar	Hood	318	416
Tom Bean	Grayson	333	367
Toyah	Reeves	553	(1)
Trent	Taylor	412	-------
Trenton	Fannin	490	616
Trinity	Trinity	2,036	1,363
Troupe	Cherokee, Smith	1,318	1,258
Tulia	Swisher	2,202	1,189
Turkey	Hall	975	-------
Tyler	Smith	17,113	12,085
University Park	Dallas	4,200	-------
Uvalde	Uvalde	5,286	3,885
Valley Mills	Bosque	936	855
Van Alstyne	Grayson	1,453	1,588
Vega	Oldham	519	-------
Venus	Johnson	570	842
Vernon	Wilbarger	9,137	5,142
Victoria	Victoria	7,421	5,957
Waco	McLennan	52,848	38,500
Waelder	Gonzales	1,048	894
Walnut Springs	Bosque	765	1,449
Waxahachie	Ellis	8,042	7,958
Weatherford	Parker	4,912	6,203
Weimar	Colorado	1,256	1,171
Wellington	Collingsworth	3,570	1,968
Wells	Cherokee	475	-------
Weslaco	Hidalgo	4,879	-------
West	McLennan	1,807	1,629
Westbrook	Mitchell	512	-------
Westminster	Collin	268	631
West University Place.	Harris	1,322	-------
West Vernon	Wilbarger	955	-------
Wharton	Wharton	2,691	2,346
Wheeler	Wheeler	931	-------
White Deer	Carson	1,010	-------
Whitesboro	Grayson	1,535	1,810
Whitewright	Grayson	1,480	1,666
Whitney	Hill	751	1,011
Wichita Falls	Wichita	43,690	40,079
Wills Point	Van Zandt	2,023	1,811
Windom	Fannin	317	389
Wink	Winkler	3,963	-------
Winnsboro	Franklin, Wood	1,905	2,184
Winters	Runnels	2,423	1,509
Wolfe City	Hunt	1,405	1,850
Woodsboro	Refugio	1,286	-------
Woodville	Tyler	969	-------
Wortham	Freestone	1,404	1,109
Wylie	Collin	771	945
Yoakum	De Witt, Lavaca	5,656	6,184
Yorktown	De Witt	1,882	1,723

[1] Not returned separately.
[2] Combined population of Texarkana city, Bowie County, Tex., and Texarkana city, Miller County, Ark.: 27,366 in 1930; 19,737 in 1920.
[3] Combined population of Texhoma town, Sherman County, Tex., and Texhoma town, Texas County, Okla.: 1,119 in 1930; 1,000 in 1920.

Digitized by Google

Table 6.—Population of Cities and Towns of 5,000 or Over by Wards: 1930

City or town and ward	1930
Abilene city (Not reported by wards.)	23,175
Amarillo city (Not reported by wards.)	43,132
Austin city (Not reported by wards.)	53,120
Beaumont city	57,732
Ward 1	18,250
Ward 2	10,540
Ward 3	28,942
Big Spring city (Not reported by wards.)	13,735
Bonham city	5,655
Ward 1	1,155
Ward 2	1,736
Ward 3	1,817
Ward 4	947
Borger city (Not reported by wards.)	6,532
Breckenridge city (Not reported by wards.)	7,569
Brenham city	5,974
Ward 1	1,247
Ward 2	1,727
Ward 3	1,351
Ward 4	1,649
Brownsville city (Not reported by wards.)	22,021
Brownwood city	12,789
Ward 1	4,280
Ward 2	3,534
Ward 3	2,579
Ward 4	2,377
Bryan city (Not reported by wards.)	7,814
Childress city	7,163
Ward 1	1,076
Ward 2	1,505
Ward 3	1,323
Ward 4	3,259
Cisco city (Not reported by wards.)	6,027
Cleburne city	11,539
Ward 1	2,671
Ward 2	3,503
Ward 3	2,476
Ward 4	2,889
Coleman city (Not reported by wards.)	6,078
Corpus Christi city (Not reported by wards.)	27,741
Corsicana city	15,202
Ward 1	3,856
Ward 2	3,697
Ward 3	4,351
Ward 4	3,298
Crystal City (Not reported by wards.)	6,609
Dallas city (Not reported by wards.)	260,475
Del Rio city (Not reported by wards.)	11,693
Denison city	13,850
Ward 1	1,916
Ward 2	1,562
Ward 3	2,496
Ward 4	3,149
Ward 5	1,990
Ward 6	2,737
Denton city	9,587
Ward 1	1,553
Ward 2	1,992
Ward 3	2,977
Ward 4	3,065
Eagle Pass city (Not reported by wards.)	5,059
Electra city (Not reported by wards.)	6,712
El Paso city (Not reported by wards.)	102,421
Ennis city	7,069
Ward 1	1,000
Ward 2	1,827
Ward 3	2,125
Ward 4	2,117
Fort Worth city	163,447
Ward 1	2,898
Ward 2 N	3,352
Ward 2 S	1,568
Ward 3 E	4,849
Ward 3 W	856
Ward 4 E	1,785
Ward 4 W	2,451
Ward 5 E	2,596
Ward 5 W	2,498
Ward 6 C	3,481
Ward 6 E	3,353
Ward 6 W	2,037
Ward 7 NE	3,598
Ward 7 NW	3,177
Ward 7 S	617
Ward 7 SE	6,956
Ward 7 SW	2,557
Ward 8 NE	2,767
Ward 8 NW	3,012
Ward 8 SE	3,287
Ward 8 SW	2,948
Ward 9 E	1,964
Ward 9 W	2,450
Ward 10 C	2,519
Ward 10 N	2,005
Ward 10 S	4,488
Ward 11 E	3,689
Ward 11 NW	2,957
Ward 11 SW	3,318
Ward 12 E	4,880
Ward 12 W	4,539
Ward 13 C	1,611
Ward 13 N	2,475
Ward 13 S	2,667
Ward 14	4,042
Ward 15 N	1,581
Ward 15 S	1,120
Ward 16 E	3,766
Ward 16 W	4,976
Ward 17	3,786
Ward 18	1,921
Ward 19 N	4,309
Ward 19 S	3,299
Ward 20	2,364
Ward 21 E	2,076
Ward 21 W	2,855
Ward 22	6,437
Ward 23 E	4,617
Ward 23 W	1,891
Ward 24	3,953
Ward 25	3,068
Ward 26	265
Ward 27	2,632
Ward 28	1,226
Ward 29	115
Not in wards	966
Gainesville city	8,915
Ward 1	1,432
Ward 2	1,365
Ward 3	2,204
Ward 4	2,390
Ward 5	1,524
Galveston city	52,938
Ward 1	3,537
Ward 2	2,482
Ward 3	2,524
Ward 4	1,901
Ward 5	3,042
Ward 6	6,052
Ward 7	17,435
Ward 8	3,733
Ward 9	3,185
Ward 10	3,123
Ward 11	2,954
Ward 12	2,970

Digitized by Google

TABLE 6.—POPULATION OF CITIES AND TOWNS OF 5,000 OR OVER BY WARDS: 1930—Continued

CITY OR TOWN AND WARD	1930
Goose Creek city (Not reported by wards.)	5,208
Greenville city	12,407
Ward 1	4,720
Ward 2	3,646
Ward 3	4,041
Harlingen city (Not reported by wards.)	12,124
Highland Park town (Not reported by wards.)	8,422
Hillsboro city	7,823
Ward 1	1,921
Ward 2	1,931
Ward 3	2,366
Ward 4	1,605
Houston city (Not reported by wards.)	292,352
Huntsville city	5,028
Ward 1	1,309
Ward 2	2,374
Ward 3	1,345
Jacksonville city (Not reported by wards.)	6,748
Kingsville city (Not reported by wards.)	6,815
Laredo city	32,618
Ward 1	16,612
Ward 2	6,555
Ward 3	4,421
Ward 4	5,030
Longview city	5,036
Ward 1	1,547
Ward 2	987
Ward 3	1,428
Ward 4	1,074
Lubbock city (Not reported by wards.)	20,520
Lufkin city	7,311
Ward 1	1,619
Ward 2	1,894
Ward 3	2,496
Ward 4	1,302
Luling city (Not reported by wards.)	5,070
McAllen city (Not reported by wards.)	9,074
McKinney city	7,307
Ward 1	2,717
Ward 2	1,284
Ward 3	2,368
Ward 4	938
Marlin city	5,338
Ward 1	1,401
Ward 2	1,526
Ward 3	2,411
Marshall city	16,203
Ward 1	3,737
Ward 2	3,775
Ward 3	3,964
Ward 4	4,727
Mercedes city (Not reported by wards.)	6,608
Mexia city (Not reported by wards.)	6,579
Midland city (Not reported by wards.)	5,484
Mineral Wells city (Not reported by wards.)	5,986
Mission city (Not reported by wards.)	5,120
Nacogdoches city (Not reported by wards.)	5,687
Navasota town (Not reported by wards.)	5,128
New Braunfels city (Not reported by wards.)	6,242
Orange city	7,913
Ward 1	1,973
Ward 2	2,058
Ward 3	1,528
Ward 4	2,354
Palestine city	11,445
Ward 1	2,456
Ward 2	3,825
Ward 3	2,688
Ward 4	2,476
Pampa city (Not reported by wards.)	10,470
Paris city	15,649
Ward 1	3,457
Ward 2	2,720
Ward 3	4,319
Ward 4	5,153
Plainview city (Not reported by wards.)	6,834
Port Arthur city (Not reported by wards.)	50,902
Ranger city (Not reported by wards.)	6,208
San Angelo city (Not reported by wards.)	25,308
San Antonio city	231,542
Ward 1	24,571
Ward 2	42,786
Ward 3	36,799
Ward 4	38,037
Ward 5	7,769
Ward 6	30,292
Ward 7	40,733
Ward 8	10,555
San Benito city (Not reported by wards.)	10,753
San Marcos town (Not reported by wards.)	5,134
Seguin town	5,225
Ward 1	1,580
Ward 2	2,178
Ward 3	580
Ward 4	887
Sherman city (Not reported by wards.)	15,713
Sulphur Springs city	5,417
Ward 1	1,247
Ward 2	1,316
Ward 3	1,232
Ward 4	1,622

Digitized by Google

TABLE 6.—POPULATION OF CITIES AND TOWNS OF 5,000 OR OVER BY WARDS: 1930—Continued

CITY OR TOWN AND WARD	1930
Sweetwater city (Not reported by wards.)	10,848
Taylor city (Not reported by wards.)	7,463
Temple city	15,345
Ward 1	3,378
Ward 2	5,013
Ward 3	6,954
Terrell city	8,795
Ward 1	2,268
Ward 2	4,251
Ward 3	2,276
Texarkana city	16,602
Ward 1	2,563
Ward 2	2,000
Ward 3	5,349
Ward 4	6,690
Tyler city	17,119
Ward 1	4,180
Ward 2	3,723
Ward 3	4,111
Ward 4	5,099
Uvalde city (Not reported by wards.)	5,286
Vernon city (Not reported by wards.)	9,137
Victoria city (Not reported by wards.)	7,421
Waco city	52,848
Ward 1	5,986
Ward 2	4,167
Ward 3	7,125
Ward 4	6,202
Ward 5	5,088
Waco city—Continued.	
Ward 6	4,480
Ward 7	4,039
Ward 8	3,967
Ward 9	5,743
Ward 10	5,961
Waxahachie city	8,042
Ward 1	1,499
Ward 2	3,365
Ward 3	3,178
Wichita Falls city (Not reported by wards.)	43,690
Yoakum city (Not reported by wards.)	5,658

Digitized by Google

UTAH

CONTENTS

	Page
Map	1096
Table 1.—Population of Utah: 1850 to 1930	1097
Table 2.—Population of principal cities from earliest census to 1930	1097
Table 3.—Area and population of counties: 1890 to 1930	1098
Table 4.—Population of counties by minor civil divisions: 1930, 1920, and 1910	1099
Table 5.—Population of incorporated places: 1930 and 1920	1105
Table 6.—Population of cities of 5,000 or over by wards: 1930	1106

UTAH

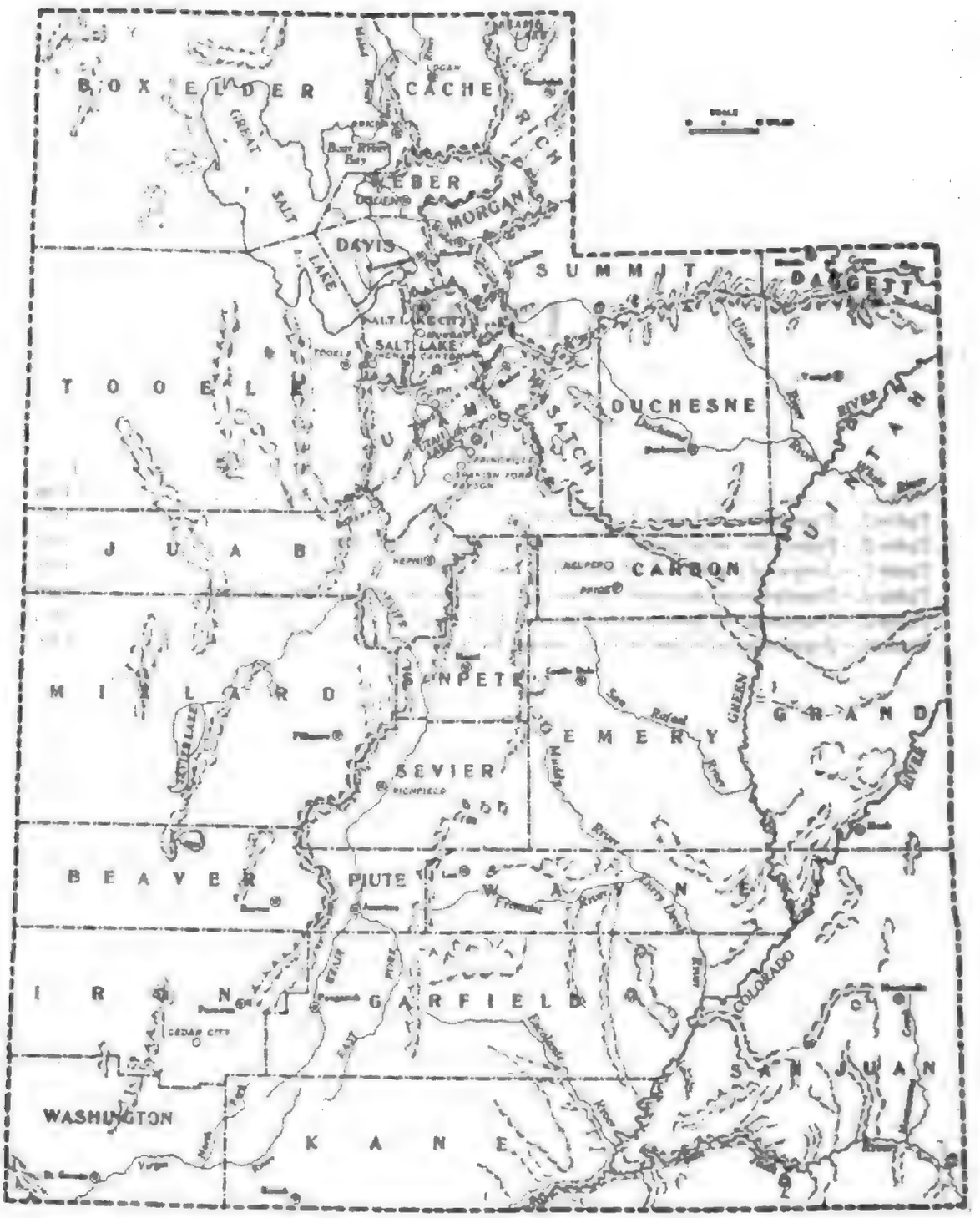

Digitized by Google

POPULATION—UTAH

NUMBER AND DISTRIBUTION OF INHABITANTS

Population of the State.—Utah was organized as a Territory in 1850 and admitted to the Union as the forty-fifth State in 1896. Its population on April 1, 1930, according to the Fifteenth Census, was 507,847, which represents an increase of 58,451, or 13 per cent, as compared with the population on January 1, 1920. The total land area of the State, as shown in Table 3, is 82,184 square miles. The average number of inhabitants per square mile in 1930 was 6.2, as compared with 5.5 in 1920.

Table 1 shows the population of Utah from 1850, the year in which the Territory of Utah was first separately enumerated, to 1930, together with the increase during each decade.

TABLE 1.—POPULATION OF UTAH: 1850 TO 1930

CENSUS YEAR	Population	INCREASE OVER PRECEDING CENSUS	
		Number	Per cent
1930	507,847	58,451	13.0
1920	449,396	76,045	20.4
1910	373,351	96,602	34.9
1900	276,749	65,970	31.3
1890	210,779	66,816	46.4
1880	143,963	57,177	65.9
1870	86,786	46,513	115.5
1860	40,273	28,893	253.9
1850	11,380		

Counties and minor civil divisions.—In the tables which follow (Tables 2 to 6) the population of Utah is shown by counties, election precincts, cities, and towns, with some comparative figures from previous censuses.

Cities of 10,000 or more.—There are three cities in Utah which had a population of 10,000 or more in 1930. Table 2 shows for these cities the population at each census for which figures are available, together with the increase during each decade. Salt Lake City, the capital, is the largest city in the State, with a population of 140,267, which represents an increase of 22,157, or 18.8 per cent, over its population in 1920. Ogden is the second city in the State, with 40,272 inhabitants, and Provo, with a population of 14,766, is the third in rank.

TABLE 2.—POPULATION OF PRINCIPAL CITIES FROM EARLIEST CENSUS TO 1930

CITY AND CENSUS YEAR	Population	INCREASE OVER PRECEDING CENSUS	
		Number	Per cent
Ogden:			
1930	40,272	7,468	22.8
1920	32,804	7,224	28.2
1910	25,580	9,267	56.8
1900	16,313	1,424	9.6
1890	14,889	8,820	145.3
1880	6,069	2,942	94.1
1870	3,127	1,663	113.6
1860	1,464		
Provo:			
1930	14,766	4,463	43.3
1920	10,303	1,378	15.4
1910	8,925	2,740	44.3
1900	6,185	1,026	19.9
Provo—Contd.			
1890	5,159	1,727	50.3
1880	3,432	1,048	44.0
1870	2,384	354	17.4
1860	2,030		
Salt Lake City:			
1930	140,267	22,157	18.8
1920	118,110	25,333	27.3
1910	92,777	39,246	73.3
1900	53,531	8,688	19.4
1890	44,843	24,075	115.9
1880	20,768	7,914	61.6
1870	12,854	4,618	56.1
1860	8,236		

Digitized by Google

Counties.—Table 3 shows the population of the 29 counties in Utah from 1890 to 1930, together with the land area of each county and its population per square mile in 1930. Of these counties, 17 increased in population between 1920 and 1930, and 12 show decreases. No new counties have been organized and there have been no changes in county boundaries since the census of 1920.

TABLE 3.—AREA AND POPULATION OF COUNTIES: 1890 TO 1930

[A minus sign (−) denotes decrease]

COUNTY	Land area in square miles, 1930	POPULATION							
		1930		1920	1910	1900	1890	Per cent of increase	
		Total	Per square mile					1920 to 1930	1910 to 1920
Utah	83,184	507,847	6.2	449,396	373,351	276,749	[1] 210,779	13.0	20.4
Beaver	2,660	5,136	1.9	5,139	4,717	3,613	3,340	−0.1	8.9
Box Elder	5,444	17,810	3.3	18,788	13,894	10,009	7,642	−5.2	35.2
Cache	1,164	27,424	23.6	26,992	23,062	18,139	15,509	1.6	17.0
Carbon [2]	1,487	17,798	12.0	15,489	8,624	5,004	.....	14.9	79.6
Daggett [3]	850	411	0.5	400	.....	.....	.....	2.8	.....
Davis	275	14,021	51.0	11,450	10,191	7,996	6,751	22.5	12.4
Duchesne [4]	3,266	8,263	2.5	9,093	.....	.....	.....	−9.1	.....
Emery [2]	4,453	7,042	1.6	7,411	6,750	4,657	5,076	−5.0	9.8
Garfield [5]	5,234	4,642	0.9	4,768	3,660	3,400	2,457	−2.6	30.3
Grand [2]	3,692	1,813	0.5	1,808	1,595	1,149	541	0.3	13.4
Iron	3,256	7,227	2.2	5,787	3,933	3,546	2,683	24.9	47.1
Juab	3,401	8,605	2.5	9,871	10,702	10,082	5,582	−12.8	−7.8
Kane [5]	4,215	2,235	0.5	2,054	1,652	1,811	1,685	8.8	24.3
Millard	6,561	9,945	1.5	9,659	6,118	5,678	4,033	3.0	57.9
Morgan	626	2,536	4.1	2,542	2,467	2,045	1,780	−0.2	3.0
Piute [6]	763	1,956	2.6	2,770	1,734	1,954	2,842	−29.4	59.7
Rich [7]	1,031	1,873	1.8	1,890	1,883	1,946	1,527	−0.9	0.4
Salt Lake	756	194,102	256.7	159,282	131,426	77,725	58,457	21.9	21.2
San Juan	7,761	3,496	0.5	3,379	2,377	1,023	365	3.5	42.2
Sanpete [8]	1,616	16,022	9.9	17,505	16,704	16,313	13,146	−8.5	4.8
Sevier [6]	1,978	11,199	5.7	11,281	9,775	8,451	6,199	−0.7	15.4
Summit [9]	1,870	9,527	5.1	7,862	8,200	9,439	7,733	21.2	−4.1
Tooele	6,849	9,413	1.4	7,965	7,924	7,361	3,700	18.2	0.5
Uintah [10]	4,294	9,035	2.1	8,470	7,050	6,458	2,762	6.7	20.1
Utah [8]	2,034	49,021	24.1	40,792	37,942	32,456	23,768	20.2	7.5
Wasatch [11]	1,167	5,636	4.8	4,625	8,920	4,736	3,595	21.9	−48.2
Washington	2,465	7,420	3.0	6,764	5,123	4,612	4,009	9.7	32.0
Wayne [6]	2,475	2,067	0.8	2,097	1,749	1,907	.....	−1.4	19.9
Weber	541	52,172	96.4	43,463	35,179	25,239	22,723	20.0	23.5

[1] State total includes population (2,874) of Indian reservations specially enumerated but not distributed by counties.
[2] Parts of Emery taken to form Grand in 1890 and Carbon in 1894.
[3] Organized from part of Uintah in 1918.
[4] Organized from part of Wasatch in 1915; part of Uintah annexed in 1917.
[5] Part of Kane annexed to Garfield between 1890 and 1900.
[6] Part of Piute taken to form Wayne in 1892 and part annexed to Sevier in 1902.
[7] Part of Summit annexed in 1917.
[8] Part of Sanpete annexed to Utah between 1890 and 1900.
[9] Part annexed to Rich and part of Uintah annexed in 1917.
[10] Parts of Uintah annexed to Duchesne and Summit in 1917; part taken to form Daggett in 1918.
[11] Part taken to form Duchesne in 1915.

Minor civil divisions.—The primary divisions of the counties of Utah are known as election precincts. These election precincts include the secondary divisions, which are incorporated as cities and towns. Table 4 shows the population of each county by election precincts, cities, and towns for the last three censuses. The population of the cities and towns is shown in *italics* under the

Digitized by Google

population of the precincts in which the places are respectively located. Where a city or town occupies two or more precincts or parts of precincts, the total population of the place is given in connection with the presentation for the first precinct.

Changes in the boundaries of the precincts and cities between 1920 and 1930, are indicated by footnotes on Table 4; for changes between 1910 and 1920, reference may be made to the Reports of the Fourteenth Census (1920), Volume I, Table 53.

TABLE 4.—POPULATION OF COUNTIES BY MINOR CIVIL DIVISIONS: 1930, 1920, AND 1910

[The "precincts" shown in the table are election precincts. In many of the counties, numbers have been assigned to these precincts since 1920. When no comparative figures are shown the counties have been organized at some time between the censuses, or have been redistricted. For other changes in boundaries between 1920 and 1930, see footnotes; for those between 1910 and 1920, see Reports of the Fourteenth Census (1920), Vol. I, Table 53]

MINOR CIVIL DIVISION	1930	1920	1910
Beaver County	5,136	[1] 5,139	[1] 4,717
Adamsville precinct	121	126	145
Beaver precinct	2,152	2,226	2,085
Beaver city	*1,673*	*1,827*	*1,899*
Grampion precinct [1]	100	216	238
Greenville precinct	179	247	252
Minersville precinct	818	772	599
Minersville town	*537*	*676*	*591*
Star precinct	1,766	1,463	1,178
Milford town	*1,517*	*1,308*	*1,014*
Box Elder County	17,810	18,788	[2] 13,894
Bear River precinct	856	825	648
Bear River city	*436*	*490*	*463*
Beaver Dam precinct	146	177	210
Boothe Valley precinct	178	123	-------
Box Elder precinct	5,228	5,492	3,887
Brigham city	*5,093*	*5,282*	*3,685*
Calls Fort precinct [2]	238	743	603
Centerdale precinct	131	43	-------
Clear Creek precinct	101	77	103
Collinston precinct	132	155	114
Curlew precinct	342	249	256
Deweyville precinct	334	363	292
East Garland precinct	233	198	187
Elwood precinct	520	648	525
Fielding precinct	589	570	485
Fielding town	*333*	*374*	-------
Garland precinct [2]	1,234	1,512	881
Garland city	*824*	*999*	*600*
Grouse Creek precinct	320	342	337
Honeyville precinct [2]	494	-------	-------
Honeyville town	*494*	*456*	-------
Howell precinct	246	302	-------
Junction precinct	60	92	251
Kelton precinct	47	50	58
Lucin precinct	259	329	200
Malad precinct	664	726	421
Corinne city	*352*	*394*	*231*
Mantua precinct	316	364	277
Mantua town	*314*	*364*	-------
Park Valley precinct	167	173	260
Penrose precinct	155	220	-------
Plymouth precinct	340	319	263
Box Elder County—Con.			
Portage precinct	523	456	490
Portage town [2]	*331*	-------	-------
Promontory precinct	132	266	238
Rawlins precinct	639	704	800
Riverside precinct	216	245	262
Rosette precinct	77	100	-------
Standrod precinct	19	36	-------
Three Mile precinct	341	367	292
Perry town	*341*	*367*	-------
Tremonton precinct	1,479	1,433	487
Tremonton city	*1,009*	*937*	*305*
Willard precinct	870	937	902
Willard city	*561*	*651*	*577*
Yost precinct	175	162	-------
Cache County	27,424	[3] 26,992	[3] 23,062
Amalga precinct [3]	229	-------	-------
Avon precinct	105	154	176
Benson precinct [3]	279	316	292
Clarkston precinct	687	635	607
Clarkston town	*570*	*528*	*564*
College precinct	432	321	254
Cornish precinct	384	376	143
Coveville precinct [3]	250	166	190
Hyde Park precinct	757	773	735
Hyde Park town	*723*	*721*	*699*
Hyrum precinct [3]	1,973	1,948	1,833
Hyrum city	*1,869*	*1,858*	*1,833*
Lewiston precinct [3]	1,783	1,302	969
Lewiston city	*1,783*	*1,645*	*989*
Logan precinct	10,061	9,439	7,522
Logan city	*9,979*	*9,439*	*7,522*
Mendon precinct	472	434	490
Mendon city	*434*	*404*	*459*
Millville precinct [3]	434	706	625
Millville town	*403*	*409*	*553*
Mount Sterling precinct	86	110	128
Newton precinct [3]	696	687	562
Newton town	*555*	*529*	*515*
Nibley precinct [3]	277	-------	-------
North Logan precinct	360	375	326
Paradise precinct	505	550	711
Paradise town	*433*	*505*	*620*

[1] BEAVER.—County totals for 1920 and 1910 include population (89 in 1920; 200 in 1910) of Newhouse precinct, annexed to Grampion in 1924; total for 1910 also includes population (20) of Sulphurdale precinct, annexed to Beaver between 1910 and 1920.

[2] BOX ELDER.—County total for 1910 includes population (56) of Terrace precinct, annexed to Lucin between 1910 and 1920. Honeyville precinct organized from part of Calls Fort in 1928. Name of Garland precinct changed from Sunset in 1925. Portage town incorporated in 1922.

[3] CACHE.—County totals for 1920 and 1910 include population (118 in 1920; 160 in 1910) of Mountain Home precinct, annexed to Coveville in 1926; totals also include population (568 in 1920; 491 in 1910) of Stephenson voting district and Wheeler voting district, annexed to Lewiston precinct since 1920. Amalga precinct organized from parts of Newton and Trenton in 1930, Riverside from part of Benson, and Nibley from parts of Hyrum and Millville, in 1925. Trenton city not returned separately in 1920.

Digitized by Google

Table 4.—Population of Counties by Minor Civil Divisions: 1930, 1920, and 1910—Continued

Minor civil division	1930	1920	1910
Cache County—Con.			
Petersboro precinct No. 1	95	320	222
Petersboro precinct No. 2	138		
Providence precinct	1,267	1,244	1,280
Providence town	*1,088*	*1,132*	*1,020*
Richmond precinct	1,310	1,396	1,597
Richmond town	*1,140*	*1,396*	*1,562*
River Heights precinct	283	298	.....
Riverside precinct [3]	123	.....	.....
Smithfield precinct	2,446	2,708	2,067
Smithfield city	*2,353*	*2,421*	*1,865*
Trenton precinct [3]	531	551	248
Trenton city [3]	*286*	.....	.....
Wellsville precinct	1,452	1,497	1,414
Wellsville city	*1,270*	*1,298*	*1,195*
Carbon County [4]	**17,798**	**15,489**	**8,624**
Prec. 2, Scofield	295	678	.....
Scofield town	*254*	*678*	*746*
Prec. 3, Utah Mine [4]	.....	11	.....
Prec. 4, Clearcreek	254	578	.....
Prec. 5, Rolapp	355	226	.....
Prec. 6, Castlegate	923	1,120	.....
Castlegate town	*923*	*1,120*	.....
Prec. 7, East Helper	1,086	.....	.....
Helper town, total	*2,707*	*1,606*	*816*
In Prec. 7	*1,086*	.....	.....
In Prec. 8	*1,621*	.....	.....
Prec. 8, West Helper	1,901	.....	.....
Helper town (see Prec. 7).			
Prec. 9, Spring Glen	659	298	.....
Prec. 10, Kenilworth	858	830	.....
Prec. 11, Peerless	207	171	.....
Prec. 12, Spring Canyon	869	656	.....
Prec. 13, Standardville	504	545	.....
Prec. 14, Latuda	316	343	.....
Prec. 15, Rains	271	430	.....
Prec. 16, North West Price	951	.....	.....
Price city, total	*4,084*	*2,364*	*1,021*
In Prec. 16	*627*	.....	.....
In Prec. 17	*938*	.....	.....
In Prec. 18	*876*	.....	.....
Prec. 31, entire	*1,126*	.....	.....
Prec. 32, entire	*517*	.....	.....
Prec. 17, East Price	1,133	.....	.....
Price city (see Prec. 16).			
Prec. 18, South Price	1,179	.....	.....
Price city (see Prec. 16).			
Prec. 19, Wellington	534	534	.....
Wellington town	*348*	*361*	*358*
Prec. 20, Sunnyside	956	2,144	.....
Sunnyside town	*749*	*2,072*	.....
Prec. 22, Harper	35	48	.....
Prec. 23, Wattis	249	287	.....
Prec. 24, Hiawatha	977	1,436	.....
Hiawatha town	*939*	*1,408*	.....
Prec. 27, Heiner	286	139	.....
Prec. 28, Columbia	646	.....	.....
Prec. 29, Coal City	70	.....	.....
Prec. 30, Consumers	475	.....	.....
Prec. 31, Central Price	1,126	.....	.....
Price city (see Prec. 16).			
Carbon County—Con.			
Prec. 32, North East Price	517	.....	.....
Price city (see Prec. 16).			
Prec. 33, Sweetmine	166	.....	.....
Daggett County	**411**	**400**	.....
Prec. 1, Linwood	72	108	.....
Prec. 2, Manila [5]	256	212	.....
Prec. 3, Antelope	51	64	.....
Prec. 4, Greendale [5]	22	.....	.....
Prec. 5, Bridgeport	10	16	.....
Davis County	**14,021**	**11,450**	**10,191**
Bountiful precinct	3,073	2,461	1,982
Bountiful city	*2,571*	*2,063*	*1,677*
Centerville precinct	996	787	791
Centerville town [6]	*670*	.....	.....
Clearfield precinct	921	658	409
Clearfield town [6]	*799*	.....	.....
Clinton precinct	795	846	611
Farmington precinct	1,403	1,216	1,280
Farmington city	*1,339*	*1,170*	*1,231*
Kaysville precinct	1,544	1,359	1,481
Kaysville city	*992*	*809*	*887*
Layton precinct	2,037	1,511	1,171
Layton town [6]	*597*	.....	.....
South Bountiful precinct	903	748	811
South Weber precinct	279	266	241
Syracuse precinct	890	629	553
West Bountiful precinct	608	573	524
West Point precinct [6]	572	396	337
Duchesne County	**8,263**	**9,093**	.....
Prec. 1, Neola	559	434	.....
Prec. 2, Cedarview	477	486	.....
Prec. 3, Roosevelt	1,553	1,602	.....
Roosevelt city	*1,051*	*1,054*	.....
Prec. 4, Myton	789	824	.....
Myton town	*395*	*479*	.....
Prec. 5, Antelope	127	184	.....
Prec. 6, Midview	159	192	.....
Prec. 7, Fork Lake	324	237	.....
Prec. 8, Bluebell	228	277	.....
Prec. 9, Altonah	528	626	.....
Prec. 10, Boneta	240	244	.....
Prec. 11, Duchesne	869	962	.....
Duchesne town	*590*	*700*	.....
Prec. 12, Tabiona	277	398	.....
Prec. 13, Fruitland	121	202	.....
Prec. 14, Utahn	177	168	.....
Prec. 15, Hanna	190	263	.....
Prec. 16, Talmage	222	295	.....
Prec. 17, Ioka	307	305	.....
Prec. 18, Monarch	97	94	.....
Prec. 19, Strawberry	123	189	.....
Prec. 20, Harper	31	32	.....
Prec. 21, Mountain Home	273	415	.....
Prec. 22, Mount Emmons	314	214	.....
Prec. 23, Red Cap	207	320	.....
Prec. 24, Hayden	71	136	.....

[3] Cache.—For footnote, see preceding page.
[4] Carbon.—County partially redistricted in 1928; comparative figures shown wherever possible. No population reported in 1930 for precinct 3.
[5] Daggett.—Precinct 4 organized from part of precinct 2 in 1920.
[6] Davis.—Centerville town not returned separately in 1920. Clearfield town incorporated in 1922, and Layton town in 1920. West Point precinct returned as South Hooper in 1920.

Digitized by Google

TABLE 4.—POPULATION OF COUNTIES BY MINOR CIVIL DIVISIONS: 1930, 1920, AND 1910—Continued

MINOR CIVIL DIVISION	1930	1920	1910
Emery County	**7,042**	**7,411**	**6,750**
Castle Dale precinct	829	866	848
Castle Dale city [7]	*713*	*715*	*693*
Clawson precinct	121	183	159
Cleveland precinct	524	490	651
Cleveland town	*294*	*244*	-------
Desert Lake precinct	179	154	125
Elmo precinct	305	290	-------
Emery precinct [7]	722	739	632
Emery town	*637*	*650*	*595*
Ferron precinct [7]	876	931	1,022
Ferron town	*508*	*455*	*651*
Green River precinct	611	771	824
Green River city	*474*	*645*	*693*
Huntington precinct	1,202	1,285	1,293
Huntington city	*877*	*1,285*	*800*
Lawrence precinct	161	139	161
Mohrland precinct	620	691	-------
Molen precinct	51	129	141
Orangeville precinct	644	649	762
Orangeville city [7]	*532*	*555*	*643*
Rochester precinct [7]	114	-------	-------
Woodside precinct	83	124	132
Garfield County	**4,642**	[8] **4,765**	**3,660**
Antimony precinct [8]	281	227	229
Boulder precinct	192	177	91
Cannonville precinct	227	311	219
Escalante precinct	1,016	1,032	846
Escalante town	*862*	*1,032*	*846*
Hatch precinct [8]	274	250	180
Henrieville precinct	207	170	158
Panguitch precinct	1,661	1,570	1,391
Panguitch city	*1,541*	*1,473*	*1,388*
Spry precinct [8]	106	111	142
Tropic precinct	458	474	404
Tropic town	*447*	*474*	*358*
Widtsoe precinct [8]	220	365	-------
Widtsoe town [8]	*103*	-------	-------
Grand County	**1,813**	**1,808**	[9] **1,595**
Prec. 1, East Moab [9]	795	784	544
Moab town, total	*853*	*856*	*615*
In Prec. 1	*647*	*637*	-------
In Prec. 8	*206*	*219*	-------
Prec. 2, Richardson	55	37	82
Prec. 3, Thompson	93	84	69
Prec. 4, Cisco	193	95	231
Prec. 5, Westwater	44	94	92
Prec. 6, Dolores	14	59	20
Prec. 7, Elgin	128	82	176
Prec. 8, West Moab [9]	262	318	289
Moab town (see Prec. 1).			
Prec. 9, Sego	223	198	-------
Prec. 10, Castleton	6	57	50

MINOR CIVIL DIVISION	1930	1920	1910
Iron County	**7,297**	[10] **5,787**	[10] **3,933**
Cedar City precinct [10]	3,893	2,557	1,802
Cedar City town	*3,615*	*2,462*	*1,705*
Enoch precinct	161	166	67
Hamlin Valley precinct [10]	85	11	35
Iron Springs precinct [10]	81	-------	-------
Kanarra precinct	279	326	249
Lund precinct	191	148	24
Modena precinct [10]	131	129	49
New Castle precinct	141	140	-------
Paragoonah precinct [10]	485	449	399
Paragoonah town	*334*	*449*	-------
Parowan precinct	1,623	1,641	1,156
Parowan city	*1,474*	*1,640*	*1,156*
Summit precinct	157	154	107
Juab County	**8,605**	[11] **9,871**	**10,702**
Callao precinct [11]	262	116	-------
Eureka precinct	3,216	3,908	-------
Eureka city	*3,041*	*3,608*	*3,416*
Levan precinct	644	708	-------
Levan town	*611*	*634*	*722*
Mammoth precinct	750	1,125	-------
Mills precinct	123	78	-------
Mona precinct	471	408	-------
Mona town [11]	*338*	-------	-------
Nephi precinct	2,798	2,699	-------
Nephi city	*2,573*	*2,605*	*2,759*
Silver City precinct	278	689	-------
Trout Creek precinct [11]	63	-------	-------
Kane County	**2,235**	**2,054**	**1,653**
Prec. 1, Kanab	1,195	1,102	733
Kanab town	*1,195*	*1,102*	*733*
Prec. 2, Mount Carmel	133	143	131
Prec. 3, Orderville	439	378	380
Prec. 4, Glendale	239	250	244
Prec. 5, Alton	193	169	98
Prec. 6, Johnson	36	12	66
Millard County	**9,945**	**9,659**	**6,118**
Abraham precinct	255	210	-------
Black Rock precinct	72	41	-------
Burbank precinct	37	28	-------
Clear Lake precinct	60	35	-------
Delta precinct	1,886	1,485	-------
Delta town	*1,188*	*959*	-------
Deseret precinct	411	463	-------
Fillmore precinct [12]	1,473	1,545	-------
Fillmore city	*1,374*	*1,490*	*1,191*
Flowell precinct [12]	185	-------	-------
Gandy precinct [12]	65	79	-------
Garrison precinct	90	109	-------
Greenwood precinct [12]	19	-------	-------

[7] EMERY.—Castle Dale and Orangeville towns incorporated as cities in 1920. Rochester precinct organized from parts of Emery and Ferron in 1921.

[8] GARFIELD.—County total for 1920 includes population (81) of Henderson precinct, annexed to Widtsoe in 1929. Antimony precinct returned as Coyote, Hatch precinct as Hillsdale, and Spry precinct as Orton, in 1920. Widtsoe town not returned separately in 1920.

[9] GRAND.—County total for 1910 includes population (42) of Basin City and Mesa precincts, annexed (as Mesa) to precinct 1 in 1926; no population reported for Mesa in 1920. Precinct 1 and precinct 8 changed from Moab precinct No. 1 and Moab precinct No. 2, respectively, in 1928.

[10] IRON.—County totals for 1920 and 1910 include population (4 in 1920; 45 in 1910) of Gold Springs precinct, annexed to Modena, and population (62 in 1920) of Buckhorn precinct, annexed to Paragoonah, in 1924. Iron Springs precinct organized from part of Cedar City precinct in 1924. Name of Hamlin Valley precinct changed from State Line in 1924.

[11] JUAB.—County total for 1920 includes population (140) of Goshute Indian Reservation, returned independently in 1920. Trout Creek precinct organized from part of Callao in 1922. Mona town incorporated in 1924.

[12] MILLARD.—Fillmore precinct No. 1 (population, 790) and Fillmore precinct No. 2 (population, 755) consolidated as Fillmore in 1920, and part taken to form Flowell in 1926. Name of Gandy precinct changed from Smithville in 1925. Greenwood and McCormick precincts organized from parts of Holden in 1924 and 1920, respectively. Holden town incorporated in 1922.

Digitized by Google

TABLE 4.—POPULATION OF COUNTIES BY MINOR CIVIL DIVISIONS: 1930, 1920, AND 1910—Continued

MINOR CIVIL DIVISION	1930	1920	1910
Millard County—Con.			
Hinckley precinct	802	953	.....
Hinckley town	*678*	*821*	*565*
Holden precinct [12]	494	642	.....
Holden town [12]	*435*	.....	.....
Kanosh precinct	674	683	.....
Kanosh town	*570*	*573*	*612*
Leamington precinct	356	336	.....
Lynndyl precinct	495	488	.....
McCormick precinct [12]	90	.....	.....
Malone precinct	12	35	.....
Meadow precinct	429	450	.....
Meadow town	*395*	*405*	*351*
Oak City precinct	380	326	.....
Oak City town	*340*	*326*	.....
Oasis precinct	364	307	.....
Scipio precinct	565	543	.....
Scipio town	*544*	*543*	*516*
Southerland precinct	438	446	.....
Woodrow precinct	281	455	.....
Morgan County	2,536	2,549	2,467
Canyon Creek precinct	404	439	465
Croyden precinct	441	392	539
Milton precinct	270	268	271
Morgan precinct	1,113	1,131	915
Morgan city	*953*	*995*	*756*
Peterson precinct	308	312	277
Piute County	1,956	[13] 2,770	[13] 1,734
Circleville precinct	541	586	523
Circleville town [13]	*436*	.....	.....
Greenwich precinct	139	217	113
Junction precinct	389	389	423
Junction town	*352*	*389*	.....
Kingston precinct	240	164	172
Marysvale precinct [13]	647	927	495
Marysvale city	*471*	*624*	.....
Rich County	1,873	[14] 1,890	[14] 1,883
Garden City precinct	379	337	328
Laketown precinct	297	[14] 321	[14] 229
Randolph precinct [14]	594	744	701
Randolph town	*447*	*586*	*553*
Round Valley precinct	77	74	126
Sage Creek precinct [14]	122	.....	.....
Woodruff precinct	404	366	367
Salt Lake County	194,102	159,282	131,426
Precinct 1 [15]	4,300	2,833	.....
Precinct 2 [15]	3,860	2,682	.....
Precinct 3 [15]	8,453	5,547	.....
Precinct 4 [15]	7,083	5,807	.....

MINOR CIVIL DIVISION	1930	1920	1910
Salt Lake County—Con.			
Precinct 5 [15]	3,575	3,070	.....
Precinct 6 [15]	4,241	3,960	.....
Midvale city	*2,451*	*2,209*	*1,760*
Precinct 7 [15]	3,681	2,218	.....
Sandy city	*1,456*	*1,208*	*1,037*
Precinct 8 [15]	3,319	1,299	.....
Precinct 9 [15]	2,355	3,758	.....
Precinct 10	7,687	5,414	.....
Bingham Canyon town	*3,248*	*2,676*	*2,881*
Precinct 11	5,172	4,584	.....
Murray city	*5,173*	*4,584*	*4,037*
Precinct 12 [15]	109	.....	.....
Salt Lake City precinct [16]	140,267	118,110	.....
Salt Lake City [16]	*140,267*	*118,110*	*92,777*
San Juan County	3,496	[16] 2,379	[16] 2,377
Prec. 1, Bluff	1,300	382	1,039
Bluff town	*76*	*150*	.....
Prec. 2, Monticello [16]	763	768	375
Monticello town	*496*	*768*	.....
Prec. 3, Blanding	1,001	1,072	385
Blanding town	*555*	*875*	.....
Prec. 4, La Sal	214	287	39
Prec. 5, Lockerby [16]	114	187	.....
Prec. 6, Cedar Point	59	54	.....
Prec. 7, Summit Point [16]	48	.....	.....
Sanpete County	16,022	[17] 17,505	[17] 16,704
Axtell precinct [17]	266	.....	.....
Centerfield precinct [17]	773	1,139	841
Centerfield town	*554*	*566*	*498*
Chester precinct	171	256	279
Ephraim precinct	2,076	2,287	2,389
Ephraim city	*1,866*	*2,287*	*2,296*
Fairview precinct	1,400	1,559	1,654
Fairview city	*1,120*	*1,423*	*1,218*
Fayette precinct	260	261	209
Fountain Green precinct	1,037	1,169	969
Fountain Green city	*882*	*1,169*	*875*
Gunnison precinct	1,396	1,426	1,045
Gunnison city	*1,057*	*1,115*	*860*
Indianola precinct	114	222	127
Manti precinct	2,240	2,412	2,437
Manti city	*2,200*	*2,412*	*2,423*
Mayfield precinct	508	550	501
Mayfield town	*467*	*550*	*485*
Milburn precinct	137	146	163
Moroni precinct [17]	1,385	1,526	1,542
Moroni city	*1,218*	*1,355*	*1,223*
Mount Pleasant precinct	2,628	2,738	2,803
Mount Pleasant city	*2,284*	*2,415*	*2,280*
Spring City precinct	1,050	1,106	1,187
Spring City	*992*	*1,106*	*1,100*
Sterling precinct	311	288	290
Wales precinct	270	318	335
Wales town	*243*	*280*	*294*

[12] MILLARD.—For footnote, see preceding page

[13] PIUTE.—County totals for 1920 and 1910 include population (487 in 1920; 8 in 1910) of Alunite and Kimberly precincts, annexed to Marysvale in 1921. Circleville town incorporated in 1921.

[14] RICH.—County totals for 1920 and 1910 include population (48 in 1920; 132 in 1910) of Argyle precinct, annexed to Randolph in 1920. Comparative figures for Laketown precinct corrected to include population (31 in 1920; 11 in 1910) of Meadowville precinct, annexed in 1908. Part of Randolph precinct taken to form Sage Creek in 1920.

[15] SALT LAKE.—Parts of precincts 1, 2, and 3 annexed to Salt Lake City since 1920. Precinct 12 organized from parts of 4 and 5 in 1925. Parts of precincts 6 and 8 annexed to 7, and part of precinct 9 annexed to 8, since 1920.

[16] SAN JUAN.—County totals for 1920 and 1910 include population (537 in 1920; 493 in 1910) of that part of Navajo Indian Reservation in San Juan County, returned independently in 1920; totals also include population (92 in 1920; 26 in 1910) of Boulder and Indian Creek precincts, annexed to precinct 2 in 1924. Parts of precincts 2 and 5 taken to form 7 in 1922.

[17] SANPETE.—County totals for 1920 and 1910 include population (102 in 1920; 124 in 1910) of Freedom precinct, annexed to Moroni in 1924. Axtell precinct organized from part of Centerfield in 1922.

Digitized by Google

TABLE 4.—POPULATION OF COUNTIES BY MINOR CIVIL DIVISIONS: 1930, 1920, AND 1910—Continued

MINOR CIVIL DIVISION	1930	1920	1910
Sevier County	**11,199**	**11,281**	**9,775**
Annabella precinct	335	345	331
Annabella town [18]	*180*	-------	-------
Aurora precinct	638	615	409
Aurora town [18]	*668*	-------	-------
Burrville precinct	63	89	98
Central precinct	277	233	240
Cove precinct	198	126	184
Elsinore precinct	819	843	869
Elsinore town	*654*	*843*	*656*
Glenwood precinct	401	364	393
Glenwood town	*360*	*364*	*359*
Joseph precinct	373	402	443
Joseph town	*243*	*224*	*127*
Koosharem precinct	331	373	287
Koosharem town [18]	*319*	-------	-------
Monroe precinct	1,640	1,719	1,553
Monroe city [18]	*1,247*	*1,719*	*1,227*
Redmond precinct	627	678	569
Redmond town	*577*	*649*	*547*
Richfield precinct	3,174	3,303	2,602
Richfield city	*3,067*	*3,262*	*2,559*
Salina precinct	1,605	1,451	1,186
Salina city	*1,383*	*1,451*	*1,082*
Sigurd precinct	293	296	-------
Venice precinct	307	275	231
Vermilion precinct	118	169	380
Summit County	**9,527**	**7,862**	**8,200**
Beaver Creek precinct [19]	111	-------	-------
Castle Rock precinct	134	106	131
Coalville precinct	1,166	965	1,445
Coalville city	*938*	*771*	*976*
Echo precinct	457	146	144
Francis precinct	226	234	184
Henefer precinct	469	405	413
Hoytsville precinct	353	345	368
Kamas precinct	558	563	418
Kamas town	*491*	*563*	-------
Marion precinct	172	170	128
Oakley precinct	371	365	249
Park City precinct	4,538	3,548	3,643
Park City	*4,281*	*3,393*	*3,439*
Parleys Park precinct	125	195	155
Peoa precinct	211	207	263
Rockport precinct	109	101	116
Upton precinct [19]	129	174	247
Wanship precinct	205	174	169
Woodland precinct	193	164	127
Tooele County	**9,413**	**[20] 7,965**	**[20] 7,924**
Prec. 1, Tooele	5,160	3,619	2,841
Tooele city	*5,135*	*3,602*	*2,753*
Prec. 2, Grantsville [20]	1,418	1,281	1,489
Grantsville city	*1,201*	*1,213*	*1,154*
Prec. 3, Lake Point [20]	299	196	179
Prec. 4, Erda [20]	151	183	188
Prec. 5, Lakeview	334	179	263
Prec. 6, St. John	135	116	138
Prec. 7, Clover	128	179	137
Prec. 8, Vernon [20]	341	275	365
Tooele County—Con.			
Prec. 9, Ophir [20]	232	593	283
Ophir town	*170*	*522*	*254*
Prec. 10, Stockton	473	294	340
Stockton town	*351*	*238*	*258*
Prec. 11, Deep Creek	152	120	256
Prec. 14, Iosepa	91	65	187
Prec. 15, Wendover	205	180	-------
Prec. 17, Gold Hill	72	167	-------
Prec. 19, Burmester	164	159	-------
Prec. 20, Topliff [20]	58	-------	-------
Uintah County	**9,035**	**[21] 8,470**	**7,050**
Davis precinct	395	409	-------
Dragon precinct	452	487	-------
Hayden precinct	373	182	-------
Jensen precinct	415	-------	-------
La Point precinct	579	-------	-------
Moffat precinct	387	-------	-------
Mountain Dell precinct	85	156	-------
Naples precinct	518	605	-------
North Ashley precinct	676	701	-------
Ouray Valley precinct	335	-------	-------
Randlett precinct	409	765	-------
South Ashley precinct	494	427	-------
Vernal precinct [21]	2,344	1,309	-------
Vernal city	*1,744*	*1,309*	*836*
White Rocks precinct	784	232	-------
Willow precinct	228	-------	-------
Wilson precinct	500	-------	-------
Woods precinct	61	-------	-------
Utah County	**49,021**	**[22] 40,792**	**37,942**
Alpine precinct	548	529	585
Alpine city	*509*	*470*	*496*
American Fork precinct	3,641	3,290	3,220
American Fork city	*3,047*	*2,763*	*2,797*
Benjamin precinct	619	575	580
Cedar Fort precinct	177	178	236
Clinton precinct	116	50	134
Colton precinct	53	49	194
Dividend precinct [22]	499	-------	-------
Elberta precinct [22]	278	300	-------
Fairfield precinct	129	95	279
Genola precinct	321	194	-------
Goshen precinct	780	662	873
Goshen town	*660*	*526*	*470*
Highland precinct	277	247	171
Lakeshore precinct	482	457	528
Lakeview precinct	465	391	344
Lehi precinct	3,281	3,531	3,344
Lehi city	*2,826*	*3,078*	*2,964*
Mapleton precinct	686	586	632
Mapleton town	*663*	*586*	*634*
Orem precinct [22]	1,915	-------	-------
Orem town [22]	*1,915*	-------	-------
Payson precinct	3,458	3,377	2,576
Payson city	*3,045*	*3,031*	*2,597*
Pleasant Grove precinct	2,777	2,833	2,752
Linden town [22]	*589*	-------	-------
Pleasant Grove city	*1,754*	*1,682*	*1,618*

[18] SEVIER.—Annabella, Aurora, and Koosharem towns not returned separately in 1920. Monroe town incorporated as a city in 1920.

[19] SUMMIT.—Beaver Creek precinct organized from part of Upton in 1922.

[20] TOOELE.—County totals for 1920 and 1910 include population (61 in 1920; 53 in 1910) of Mill precinct, annexed to 3, and of Mercur and Sunshine (104 in 1920; 1,205 in 1910), annexed to 9 in 1923; total for 1920 also includes population (194) of Salduro precinct, annexed to 2 in 1923. Precinct 20 organized from part of 8 in 1925. Precinct 4, Erda, returned as Batesville in 1920.

[21] UINTAH.—County total for 1920 includes population (905) of precincts taken to form other precincts; population (1,103) of North East, North West, South East, and South West Vernal precincts, annexed to Vernal in 1927; and population (1,189) of that part of Uintah Indian Reservation in Uintah County, returned independently in 1920.

[22] UTAH.—County total for 1920 includes population (67) of Mosida precinct, annexed to Elberta in 1928. Dividend precinct organized from part of Elberta in 1928. Orem precinct, coextensive with Orem town, organized from part of Provo Bench in 1924. Linden town incorporated in 1925. Orem town not returned separately in 1920. Name of Soldier Summit precinct changed from Tucker in 1928.

Digitized by Google

TABLE 4.—POPULATION OF COUNTIES BY MINOR CIVIL DIVISIONS: 1930, 1920, AND 1910—Continued

MINOR CIVIL DIVISION	1930	1920	1910
Utah County—Con.			
Pleasant View precinct	1,082	746	987
Provo precinct	14,766	10,303	8,925
Provo city	*14,766*	*10,303*	*8,925*
Provo Bench precinct [32]	711	1,664	1,064
Salem precinct	849	827	865
Salem town	*610*	*609*	*693*
Santaquin precinct	1,249	1,052	991
Santaquin town	*1,115*	*976*	*915*
Soldier Summit precinct [32]	87	40	373
Spanish Fork precinct	4,509	4,172	3,751
Spanish Fork city	*3,727*	*4,036*	*3,464*
Spring Lake precinct	300	252	188
Springville precinct	4,135	3,348	3,506
Springville city	*3,748*	*3,010*	*3,356*
Thistle precinct	288	417	409
Vineyard precinct	543	560	435
Wasatch County	5,636	[32] 4,625	[32] 8,920
Center precinct	196	182	311
Charleston precinct	467	453	525
Charleston town	*343*	*361*	*283*
Daniels precinct	315	265	297
Heber precinct [32]	2,762	2,071	2,214
Heber city	*2,477*	*1,931*	*2,031*
Keetley precinct [32]	288	103	98
Midway precinct	921	805	1,003
Midway town	*745*	*805*	*858*
Soldier Summit precinct	320	270	-------
Soldier Summit town [32]	*319*	-------	-------
Wallsburg precinct	367	391	493
Wallsburg town	*240*	*300*	-------
Washington County	7,420	[34] 6,764	[34] 5,123
Bloomington precinct	10	48	50
Central precinct	74	121	110
Enterprise precinct [34]	548	608	350
Enterprise town	*464*	*598*	-------
Grafton precinct	23	46	106
Gunlock precinct	139	115	112
Harmony precinct	160	157	105
Hurricane precinct	1,209	1,021	366
Hurricane town	*1,197*	*1,021*	-------
La Verkin precinct	236	173	120
La Verkin town [34]	*236*	-------	-------
Leeds precinct	220	211	148
Motoqua precinct [34]	59	-------	-------
Pine Valley precinct	49	58	118
Pinto precinct	7	20	89
Rockville precinct	251	208	189
St. George precinct	2,499	2,271	1,760
St. George city	*2,434*	*2,215*	*1,757*
Santa Clara precinct	378	305	293
Santa Clara town	*249*	*306*	-------
Washington County—Continued.			
Springdale precinct	351	204	186
Toquerville precinct	339	375	314
Toquerville town	*288*	*351*	-------
Veyo precinct	167	79	-------
Virgin precinct	202	212	136
Washington precinct	490	464	465
Washington city	*436*	*464*	*424*
Wayne County	2,067	2,097	1,749
Prec. 1, Fremont	230	231	197
Prec. 2, Loa	492	499	448
Loa town	*543*	*499*	-------
Prec. 3, Lyman	253	235	187
Prec. 4, Bicknell	311	298	212
Prec. 5, Teasdale	224	267	188
Prec. 6, Grover	73	52	73
Prec. 7, Torrey	274	252	142
Prec. 8, Fruita	39	44	46
Prec. 9, Caineville	71	67	38
Prec. 10, Hanksville	81	141	77
Prec. 11, Giles	10	-------	89
Notom precinct	9	11	52
Weber County	52,172	43,463	35,179
Burch Creek precinct	1,383	786	440
Eden precinct	321	355	423
Fairmont precinct [35]	271	-------	-------
Farr West precinct	368	390	333
Harrisville precinct	509	488	395
Hooper precinct	911	859	823
Huntsville precinct	765	814	906
Huntsville town [35]	*520*	-------	-------
Kanesville precinct [35]	308	274	137
Liberty precinct	281	252	275
Marriott precinct	294	351	359
North Ogden precinct	1,045	1,004	879
Ogden City precinct	40,272	32,804	25,580
Ogden city	*40,272*	*32,804*	*25,580*
Plain City precinct	806	780	779
Pleasant View precinct	430	372	387
Randall precinct	155	112	146
Riverdale precinct [35]	659	526	353
Roy precinct [35]	670	558	447
Slaterville precinct	307	309	356
Taylor precinct	334	398	-------
Uinta precinct	304	310	178
Warren precinct	293	233	433
West Warren precinct	360	158	-------
West Weber precinct	409	379	823
Wilson precinct [35]	717	951	727

[32] UTAH.—For footnote, see preceding page.

[33] WASATCH.—County totals for 1920 and 1910 include population (85 in 1920; 112 in 1910) of Bench Creek precinct, annexed to Heber in 1928; total for 1910 also includes population (3,867) of precincts taken to form Duchesne County in 1915. Name of Keetley precinct changed from Elkhorn in 1928. Soldier Summit town incorporated in 1921.

[34] WASHINGTON.—County totals for 1920 and 1910 include population (68 in 1920; 97 in 1910) of Shevwits (Shebit) Indian Reservation, returned independently in 1920. Motoqua precinct organized from part of Enterprise in 1928. La Verkin town incorporated in 1927.

[35] WEBER.—Fairmont precinct organized from parts of Kanesville, Riverdale, Roy, and Wilson in 1922. Huntsville town incorporated in 1924.

Digitized by Google

Incorporated places.—Table 5 shows the population of the incorporated places (cities and towns) in Utah in 1930 and 1920. In this table the places are arranged in alphabetical order, each followed by the name of the county in which the city or town is located. In Table 6 the population of the more important places is presented by wards.

TABLE 5.—POPULATION OF INCORPORATED PLACES: 1930 AND 1920

[The population of these places in 1910 is given in Table 4]

CITY OR TOWN	County	1930	1920
Alpine	Utah	509	470
American Fork	Utah	3,047	2,763
Annabella	Sevier	180	(1)
Aurora	Sevier	568	(1)
Bear River	Box Elder	436	490
Beaver	Beaver	1,673	1,827
Bingham Canyon	Salt Lake	3,248	2,676
Blanding	San Juan	555	875
Bluff	San Juan	70	150
Bountiful	Davis	2,571	2,063
Brigham	Box Elder	5,093	5,282
Castle Dale	Emery	713	715
Castlegate	Carbon	923	1,120
Cedar City	Iron	3,615	2,462
Centerfield	Sanpete	554	566
Centerville	Davis	670	(1)
Charleston	Wasatch	343	361
Circleville	Piute	436	-------
Clarkston	Cache	570	528
Clearfield	Davis	790	-------
Cleveland	Emery	294	244
Coalville	Summit	939	771
Corinne	Box Elder	352	394
Delta	Millard	1,183	939
Duchesne	Duchesne	590	700
Elsinore	Sevier	654	843
Emery	Emery	637	650
Enterprise	Washington	464	598
Ephraim	Sanpete	1,966	2,287
Escalante	Garfield	862	1,032
Eureka	Juab	3,041	3,608
Fairview	Sanpete	1,120	1,423
Farmington	Davis	1,339	1,170
Ferron	Emery	508	453
Fielding	Box Elder	333	374
Fillmore	Millard	1,374	1,490
Fountain Green	Sanpete	982	1,169
Garland	Box Elder	824	999
Glenwood	Sevier	350	364
Goshen	Utah	669	526
Grantsville	Tooele	1,201	1,213
Green River	Emery	474	645
Gunnison	Sanpete	1,057	1,115
Heber	Wasatch	2,477	1,931
Helper	Carbon	2,707	1,606
Hiawatha	Carbon	939	1,408
Hinckley	Millard	678	821
Holden	Millard	485	-------
Honeyville	Box Elder	494	436
Huntington	Emery	877	1,285
Huntsville	Weber	520	-------
Hurricane	Washington	1,197	1,021
Hyde Park	Cache	723	721
Hyrum	Cache	1,869	1,858
Joseph	Sevier	243	224
Junction	Piute	352	389
Kamas	Summit	491	563
Kanab	Kane	1,195	1,102
Kanosh	Millard	570	573
Kaysville	Davis	992	809
Koosharem	Sevier	319	(1)
La Verkin	Washington	236	-------
Layton	Davis	597	-------
Lehi	Utah	2,826	3,078
Levan	Juab	611	634
Lewiston	Cache	1,783	1,645
Linden	Utah	589	-------
Loa	Wayne	343	499
Logan	Cache	9,979	9,439
Manti	Sanpete	2,200	2,412
Mantua	Box Elder	314	354
Mapleton	Utah	663	586
Marysvale	Piute	471	624
Mayfield	Sanpete	467	550
Meadow	Millard	395	405
Mendon	Cache	434	404
Midvale	Salt Lake	2,451	2,209
Midway	Wasatch	745	805
Milford	Beaver	1,517	1,308
Millville	Cache	403	409
Minersville	Beaver	537	675
Moab	Grand	853	856
Mona	Juab	338	-------
Monroe	Sevier	1,247	1,719
Monticello	San Juan	496	768
Morgan	Morgan	953	995
Moroni	Sanpete	1,218	1,355
Mount Pleasant	Sanpete	2,284	2,415
Murray	Salt Lake	5,172	4,584
Myton	Duchesne	395	479
Nephi	Juab	2,573	2,603
Newton	Cache	555	529
Oak City	Millard	340	326
Ogden	Weber	40,272	32,804
Ophir	Tooele	170	522
Orangeville	Emery	532	553
Orem	Utah	1,915	(1)
Panguitch	Garfield	1,541	1,473
Paradise	Cache	433	505
Paragoonah	Iron	384	449
Park City	Summit	4,281	3,393
Parowan	Iron	1,474	1,640
Payson	Utah	3,045	3,031
Perry	Box Elder	341	367
Pleasant Grove	Utah	1,754	1,682
Portage	Box Elder	331	-------
Price	Carbon	4,084	2,364
Providence	Cache	1,088	1,132
Provo	Utah	14,766	10,303
Randolph	Rich	447	586
Redmond	Sevier	577	649
Richfield	Sevier	3,067	3,262
Richmond	Cache	1,140	1,396
Roosevelt	Duchesne	1,051	1,054
St. George	Washington	2,434	2,215
Salem	Utah	610	609
Salina	Sevier	1,383	1,451
Salt Lake City	Salt Lake	140,267	118,110
Sandy	Salt Lake	1,436	1,208
Santa Clara	Washington	249	305

[1] Not returned separately.

Digitized by Google

Table 5.—Population of Incorporated Places: 1930 and 1920—Continued

[The population of these places in 1910 is given in Table 4]

City or town	County	1930	1920	City or town	County	1930	1920
Santaquin	Utah	1,115	976	Tremonton	Box Elder	1,009	937
Scipio	Millard	544	543	Trenton	Cache	286	(1)
Scofield	Carbon	254	678	Tropic	Garfield	447	474
Smithfield	Cache	2,353	2,421	Vernal	Uintah	1,744	1,309
Soldier Summit	Wasatch	319	.....	Wales	Sanpete	243	280
Spanish Fork	Utah	3,727	4,036	Wallsburg	Wasatch	240	360
Spring City	Sanpete	992	1,106	Washington	Washington	435	464
Springville	Utah	3,748	3,010	Wellington	Carbon	348	361
Stockton	Tooele	351	238	Wellsville	Cache	1,270	1,298
Sunnyside	Carbon	749	2,072	Widtsoe	Garfield	103	(1)
Tooele	Tooele	5,135	3,602	Willard	Box Elder	561	651
Toquerville	Washington	288	331				

[1] Not returned separately.

Table 6.—Population of Cities of 5,000 or Over by Wards: 1930

City and ward	1930	City and ward	1930	City and ward	1930
Brigham city	5,093	**Murray city**	5,172	**Provo city**	14,766
Ward 1	936	Ward 1	1,241	Ward 1	2,814
Ward 2	1,543	Ward 2	922	Ward 2	2,262
Ward 3	1,174	Ward 3	1,049	Ward 3	2,870
Ward 4	1,440	Ward 4	679	Ward 4	2,566
		Ward 5	1,281	Ward 5	4,254
Logan city	9,979				
		Ogden city	40,272	**Salt Lake City**	140,267
Ward 1	1,888			Ward 1	57,546
Ward 2	1,700	Ward 1	8,034	Ward 2	23,492
Ward 3	1,816	Ward 2	3,300	Ward 3	16,516
Ward 4	1,729	Ward 3	7,185	Ward 4	16,083
Ward 5	2,846	Ward 4	9,320	Ward 5	26,010
		Ward 5	12,433		
				Tooele city (Not returned by wards.)	5,135

Digitized by Google

VERMONT

CONTENTS

	Page
Map	1108
Table 1.—Population of Vermont: 1790 to 1930	1109
Table 2.—Population of principal cities from earliest census to 1930	1110
Table 3.—Area and population of counties: 1890 to 1930	1110
Table 4.—Population of counties by minor civil divisions: 1930, 1920, and 1910	1111
Table 5.—Population of cities and incorporated villages: 1930 and 1920	1114
Table 6.—Population of places of 5,000 or more by wards: 1930	1114

Digitized by Google

VERMONT

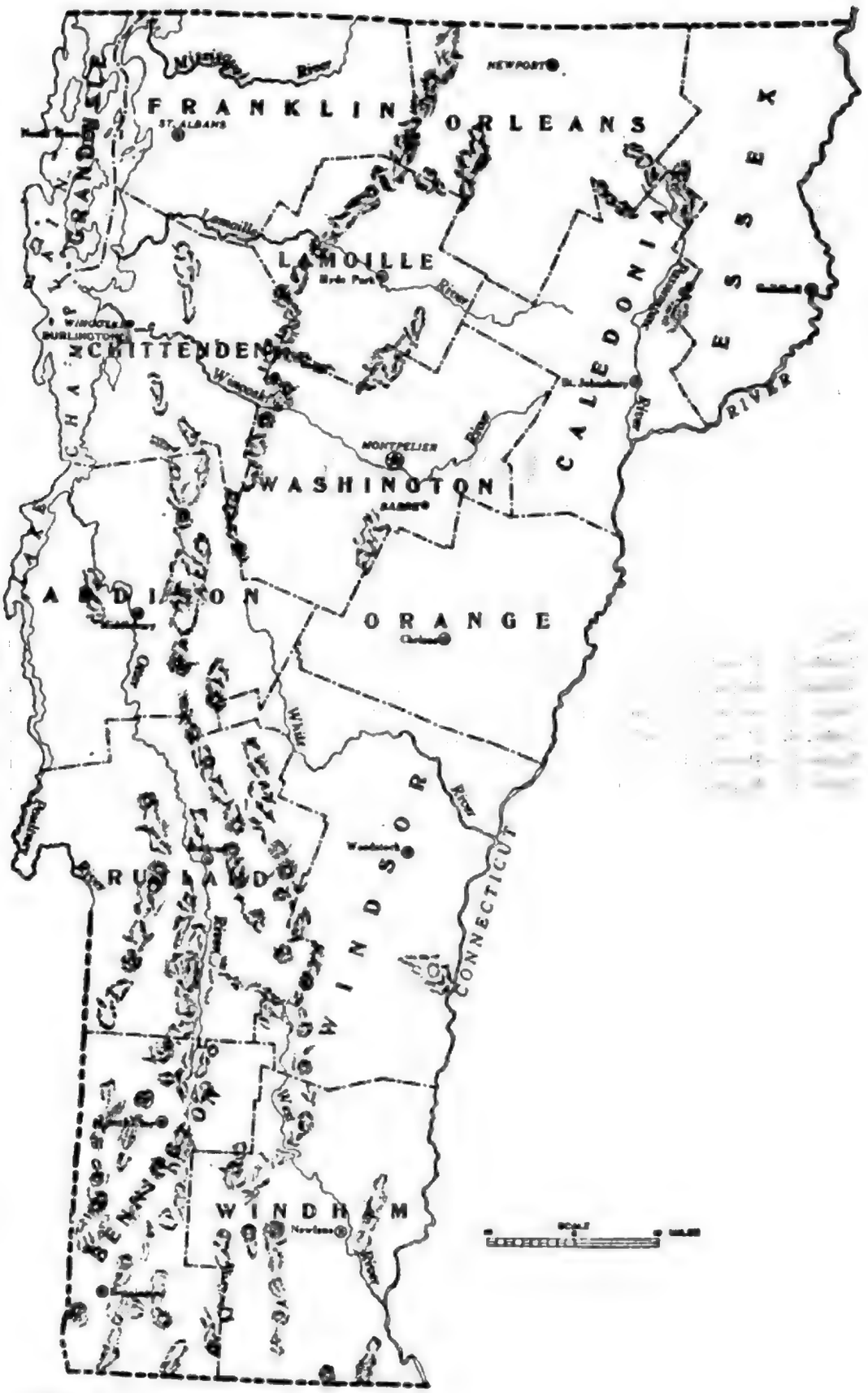

Digitized by Google

POPULATION—VERMONT

NUMBER AND DISTRIBUTION OF INHABITANTS

Population of the State.—Vermont was admitted to the Union in 1791 as the fourteenth State, and was the first to be admitted after the adoption of the Constitution by the original thirteen States. Its population on April 1, 1930, according to the Fifteenth Census, was 359,611, which represents an increase of 7,183, or 2.0 per cent, as compared with the population on January 1, 1920. The total land area of the State, as shown in Table 3, is 9,124 square miles. The average number of inhabitants per square mile in 1930 was 39.4, as compared with 38.6 in 1920.

TABLE 1.—POPULATION OF VERMONT: 1790 TO 1930

[A minus sign (−) denotes decrease]

CENSUS YEAR	Population	INCREASE OVER PRECEDING CENSUS	
		Number	Per cent
1930	359,611	7,183	2.0
1920	352,428	−3,528	−1.0
1910	355,956	12,315	3.6
1900	343,641	11,219	3.4
1890	332,422	136	(1)
1880	332,286	1,735	0.5
1870	330,551	15,453	4.9
1860	315,098	978	0.3
1850	314,120	22,172	7.6
1840	291,948	11,296	4.0
1830	280,652	44,671	18.9
1820	235,981	18,086	8.3
1810	217,895	63,430	41.1
1800	154,465	69,040	80.8
1790	85,425	----------	----------

[1] Less than one-tenth of 1 per cent.

Counties, cities, and minor civil divisions.—In the tables which follow (Tables 2 to 6), the population of Vermont is shown by counties, towns, cities, and other minor civil divisions, with some comparative figures from previous censuses.

Principal cities.—There are three cities in the State which had a population of 10,000 or more in 1930. These cities retain the same relative rank that they have held for several decades, and all show substantial increases in population. Table 2 shows the population of these cities, Burlington, Rutland, and Barre, together with St. Albans, the fourth city, and Montpelier, the capital, at each census for which figures are available, together with the increases or decreases during each decade.

Digitized by Google

Table 2.—Population of Principal Cities from Earliest Census to 1930

[A minus sign (−) denotes decrease]

City and census year	Population	Increase over preceding census	
		Number	Per cent
Barre:			
1930	11,307	1,299	13.0
1920	10,008	−726	−6.8
1910	10,734	2,286	27.1
1900	8,448	4,302	103.8
1890	4,146		
Burlington:			
1930	24,789	2,010	8.8
1920	22,779	2,311	11.3
1910	20,468	1,828	9.8
1900	18,640	4,050	27.8
1890	14,590	3,225	28.4
1880	11,365	−3,022	−21.0
1870	14,387		
Montpelier: [1]			
1930	7,837	712	10.0
1920	7,125	−731	−9.3
1910	7,856	1,590	25.4
1900	6,266	2,106	50.6
1890	4,160	941	29.2
1880	3,219	196	6.5
Montpelier—Con.			
1870	3,023	612	25.4
1860	2,411	101	4.4
1850	2,310	−1,415	−38.0
1840	3,725	740	24.8
1830	2,985		
1820	(2)		
1810	1,877	988	111.1
1800	889	771	653.4
1790	118		
Rutland:			
1930	17,315	2,356	15.8
1920	14,954	1,408	10.4
1910	13,546	2,047	17.8
1900	11,499		
St. Albans:			
1930	8,020	432	5.7
1920	7,588	1,207	18.9
1910	6,381	142	2.3
1900	6,239		

[1] Figures for 1890 and prior years are for town.
[2] Not returned separately.

Counties.—Table 3 shows the population of the 14 counties of Vermont from 1890 to 1930, together with the land area and population per square mile in 1930. Of these counties seven show increases in population and seven show decreases. Chittenden County, including the cities of Burlington and Winooski, shows the largest increase, both in number and in percentage. Washington County, whose population decreased 6.7 per cent between 1910 and 1920, shows an increase of 7.2 per cent for the past decade.

Table 3.—Area and Population of Counties: 1890 to 1930

[A minus sign (−) denotes decrease]

County	Land area in square miles, 1930	Population						Per cent of increase	
		1930		1920	1910	1900	1890	1920 to 1930	1910 to 1920
		Total	Per square mile						
Vermont	9,124	359,611	39.4	352,428	355,956	343,641	332,422	2.0	−1.0
Addison	756	17,952	23.7	18,666	20,010	21,912	22,277	−3.8	−6.7
Bennington	661	21,655	32.8	21,577	21,378	21,705	20,448	0.4	0.9
Caledonia [1]	618	27,253	44.1	25,762	26,031	24,381	23,436	5.8	−1.0
Chittenden	543	47,471	87.4	43,708	42,447	39,600	35,389	8.6	3.0
Essex	638	7,067	11.1	7,364	7,384	8,056	9,511	−4.0	−0.3
Franklin	652	29,975	46.0	30,026	29,866	30,198	29,755	−0.2	0.5
Grand Isle	83	3,944	47.5	3,784	3,761	4,462	3,843	4.2	0.6
Lamoille	436	10,947	25.1	11,858	12,585	12,289	12,831	−7.7	−5.8
Orange	676	16,694	24.7	17,279	18,703	19,313	19,575	−3.4	−7.6
Orleans	688	23,036	33.5	23,913	23,337	22,024	22,101	−3.7	2.5
Rutland	911	48,453	53.2	46,213	48,139	44,209	45,397	4.8	−4.0
Washington [1]	719	41,733	58.0	38,921	41,702	36,607	29,606	7.2	−6.7
Windham	795	26,015	32.7	26,373	26,932	26,660	26,547	−1.4	−2.1
Windsor	948	37,416	39.5	36,984	33,681	32,225	31,706	1.2	9.8

[1] Part of Washington annexed to Caledonia between 1890 and 1900.

Digitized by Google

Minor civil divisions.—Table 4 shows the population of each county by towns, cities, and other minor civil divisions. The counties in Vermont are divided into towns and cities, except in the more sparsely settled areas where there are several unorganized townships and divisions known as "grants" and "gores." The population of the incorporated villages (including Brattleboro, whose incorporation was discontinued in 1927 but whose boundaries are still definitely known) is shown in *italics* under the population of the towns in which the villages are respectively located.

Changes in the boundaries of towns and cities between 1920 and 1930 are indicated by footnotes on Table 4; for changes between 1910 and 1920 reference may be made to the Reports of the Fourteenth Census (1920), Volume I, Table 53.

TABLE 4.—POPULATION OF COUNTIES BY MINOR CIVIL DIVISIONS: 1930, 1920, AND 1910

[A blank in the column for any year indicates that no population was returned. Areas in which no population has been reported at any of the last three censuses are not shown. For changes in boundaries, etc., between 1920 and 1930, see footnotes; for those between 1910 and 1920, see Reports of the Fourteenth Census (1920), Vol. I, Table 53]

MINOR CIVIL DIVISION	1930	1920	1910
Addison County	**17,952**	**18,666**	**20,010**
Addison town	684	743	796
Bridport town	703	745	848
Bristol town	1,832	1,952	2,005
Bristol village	*1,190*	*1,251*	*1,180*
Cornwall town	640	782	789
Ferrisburg town	1,285	1,338	1,433
Goshen town	84	131	212
Granville town	280	393	464
Hancock town	303	300	287
Leicester town	468	436	470
Lincoln town	800	841	980
Middlebury town	2,968	2,914	2,848
Middlebury village	*2,003*	*1,993*	*1,866*
Monkton town	683	671	724
New Haven town	964	1,001	1,161
Orwell town	835	942	1,065
Panton town	300	321	348
Ripton town	194	237	421
Salisbury town	632	635	693
Shoreham town	948	925	1,008
Starksboro town	687	806	835
Vergennes city	1,705	1,609	1,483
Waltham town	175	204	202
Weybridge town	418	438	494
Whiting town	358	302	348
Bennington County	**21,655**	**21,577**	**21,378**
Arlington town	1,441	1,370	1,307
Bennington town	10,628	9,982	8,698
Bennington village	*7,390*	*7,250*	*6,211*
North Bennington village	*933*	*818*	*663*
Old Bennington village[1]	*174*	*152*	*42*
Dorset town	1,120	1,226	1,472
Glastenbury town	7	40	29
Landgrove town	104	143	160
Manchester town	2,004	2,057	2,044
Manchester village	*337*	*423*	*478*
Peru town	156	216	242
Pownal town	1,425	1,396	1,599
Readsboro town	1,043	1,173	1,252
Readsboro village	*722*	*735*	*835*
Rupert town	691	674	825
Sandgate town	189	283	401
Searsburg town	103	133	142
Shaftsbury town	1,631	1,534	1,650
Stamford town	370	374	510
Sunderland town	375	409	494
Winhall town	229	336	366
Woodford town	139	231	187
Caledonia County	**27,253**	**25,762**	**26,031**
Barnet town	2,504	1,685	1,707
West Barnet village[2]	*99*		
Burke town	1,016	1,041	1,183
West Burke village[2]	*359*		*325*
Danville town	1,600	1,494	1,564
Groton town	803	902	915
Groton village	*437*	*500*	*459*
Hardwick town	2,720	2,641	3,201
Hardwick village	*1,667*	*1,550*	*2,094*
Kirby town	311	324	297
Lyndon town	3,285	3,558	3,204
Lyndon Center village	*297*	*255*	*259*
Lyndonville village	*1,559*	*1,878*	*1,573*
Newark town	301	364	415
Peacham town	620	657	777
Ryegate town	1,216	1,188	1,194
South Ryegate village	*337*	*332*	*373*
St. Johnsbury town	9,696	8,708	8,098
St. Johnsbury village	*7,920*	*7,164*	*6,693*
Sheffield town	543	594	691
Stannard town	154	173	206
Sutton town	596	659	711
Walden town	664	674	739
Waterford town	712	574	629
Wheelock town	412	526	500
Chittenden County	**47,471**	**43,708**	**42,447**
Bolton town	325	390	469
Buels gore	4	14	16
Burlington city	24,789	22,779	20,468
Charlotte town	1,089	1,160	1,163
Colchester town[3]	2,638	6,627	6,450
Essex town	2,876	2,449	2,714
Essex Junction village	*1,621*	*1,410*	*1,345*
Hinesburg town	1,019	964	1,042
Huntington town	621	651	760
Jericho town	1,091	1,138	1,307
Milton town	1,663	1,523	1,648
Milton village	*641*	*633*	*634*
Richmond town	1,315	1,447	1,419
Richmond village	*718*	*873*	*828*
St. George town	84	100	109
Shelburne town	1,006	997	1,097
South Burlington town	1,203	938	927
Underhill town	781	896	1,004
Westford town	698	706	854
Williston town	961	929	1,000
Winooski city[3]	5,308	*4,932*	*4,520*

[1] BENNINGTON.—Old Bennington village returned as Bennington Center in 1920.

[2] CALEDONIA.—West Barnet village incorporated in 1922; West Burke village not returned separately in 1920.

[3] CHITTENDEN.—Winooski village, formerly in Colchester town, incorporated as an independent city in 1922.

TABLE 4.—POPULATION OF COUNTIES BY MINOR CIVIL DIVISIONS: 1930, 1920, AND 1910—Continued

MINOR CIVIL DIVISION	1930	1920	1910
Essex County	**7,067**	**7,364**	**7,384**
Averill township	9	4	15
Bloomfield town	417	382	496
Brighton town	2,002	2,280	2,013
Brunswick town	73	89	82
Canaan town	906	982	869
Concord town	1,043	1,102	1,080
Concord village	*353*	*360*	*339*
East Haven town	99	148	194
Ferdinand township	18	106	213
Granby town	69	70	95
Guildhall town	351	376	445
Lemington town	133	145	138
Lunenburg town	1,400	1,048	880
Maidstone town	123	171	175
Norton town	339	336	479
Victory town	80	125	206
Warners grant	-------	-------	4
Warrens gore	5	-------	-------
Franklin County	**29,975**	**30,026**	**29,866**
Bakersfield town	889	980	1,079
Berkshire town	1,234	1,299	1,286
Enosburg town	2,093	2,231	2,212
Enosburg Falls village	*1,195*	*1,236*	*1,155*
Fairfax town	1,249	1,244	1,318
Fairfield town	1,541	1,532	1,778
Fletcher town	667	656	737
Franklin town	1,001	994	1,108
Georgia town	1,090	1,075	1,090
Highgate town	1,574	1,528	1,758
Montgomery town	1,386	1,658	1,721
Richford town	2,544	2,842	2,907
Richford village	*1,783*	*1,995*	*1,948*
St. Albans city	8,020	7,588	6,381
St. Albans town	1,691	1,583	1,617
Sheldon town	1,563	1,473	1,246
Swanton town	3,433	3,343	3,628
Swanton village	*1,558*	*1,371*	*1,236*
Grand Isle County	**3,944**	**3,764**	**3,761**
Alburg town	1,609	1,491	1,311
Alburg village	*633*	*564*	-------
Grand Isle town	857	808	839
Isle La Motte town	352	385	510
North Hero town	485	494	496
South Hero town	641	606	605
Lamoille County	**10,947**	**11,858**	**12,585**
Belvidere town	258	363	429
Cambridge town	1,402	1,593	1,696
Cambridge village	*237*	*293*	*595*
Jeffersonville village [4]	*305*	-------	*113*
Eden town	568	619	751
Elmore town	382	468	553
Hyde Park town	1,165	1,323	1,453
Hyde Park village	*513*	*568*	*423*
Johnson town	1,378	1,478	1,526
Johnson village	*659*	*681*	*651*
Morristown town	2,939	2,813	2,652
Morrisville village	*1,822*	*1,707*	*1,445*
Stowe town	1,654	1,800	1,991
Stowe village	*531*	*526*	*566*
Waterville town	370	469	485
Wolcott town	831	932	1,040

MINOR CIVIL DIVISION	1930	1920	1910
Orange County	**16,694**	**17,279**	**18,703**
Bradford town	1,235	1,422	1,372
Bradford village	*598*	*739*	*631*
Braintree town	635	707	760
Brookfield town	761	860	1,008
Chelsea town	1,004	1,087	1,074
Corinth town	817	936	1,005
Fairlee town	456	459	438
Newbury town	1,744	1,908	2,035
Newbury village	*399*	*592*	*418*
Wells River village	*553*	*606*	*608*
Orange town	508	485	644
Randolph town	3,166	3,010	3,191
Randolph village	*1,957*	*1,819*	*1,787*
Strafford town	615	601	776
Thetford town	1,052	1,089	1,182
Topsham town	720	826	918
Tunbridge town	903	907	918
Vershire town	368	410	448
Washington town	697	660	762
West Fairlee town	405	387	446
Williamstown town	1,608	1,526	1,726
Orleans County	**23,096**	**23,913**	**23,337**
Albany town	810	840	920
Albany village	*189*	*152*	-------
Barton town	3,469	3,506	3,346
Barton village	*1,583*	*1,187*	*1,330*
Orleans village	*1,301*	*1,358*	*1,131*
Brownington town	697	741	760
Charleston town	895	921	993
Coventry town	610	668	616
Craftsbury town	976	1,042	1,119
Derby town	2,165	2,201	2,530
Derby Center village	*300*	*292*	*316*
Derby Line village	*685*	*640*	*390*
Glover town	860	826	932
Glover village	*246*	*209*	-------
West Glover village	*59*	*99*	-------
Greensboro town	831	905	931
Holland town	580	714	722
Irasburg town	924	999	983
Jay town	274	368	513
Lowell town	725	1,005	1,086
Morgan town	363	368	463
Newport city	5,094	4,976	3,657
Newport town	1,193	1,187	1,136
Newport Center village	*288*	*274*	-------
Troy town	1,898	1,869	1,686
North Troy village	*1,045*	*1,072*	*771*
Westfield town	448	490	613
Westmore town	224	287	331
Rutland County	**48,453**	**46,213**	**48,139**
Benson town	636	807	813
Brandon town	2,891	2,874	2,712
Castleton town	1,794	1,919	1,885
Chittenden town	341	472	563
Clarendon town	883	826	857
Danby town	1,070	1,007	1,001
Fair Haven town	2,614	2,540	3,095
Fair Haven village	*2,289*	*2,182*	*2,554*
Hubbardton town	307	328	455
Ira town	287	295	286
Mendon town	251	204	321
Middletown Springs town	583	567	716
Mount Holly town	727	856	871

[4] LAMOILLE.—Jeffersonville village not returned separately in 1920.

Digitized by Google

TABLE 4.—POPULATION OF COUNTIES BY MINOR CIVIL DIVISIONS: 1930, 1920, AND 1910—Continued

MINOR CIVIL DIVISION	1930	1920	1910
Rutland County—Con.			
Mount Tabor town	173	165	269
Pawlet town	1,476	1,413	1,950
Pittsfield town	256	343	402
Pittsford town	2,332	2,098	2,479
Pittsford village	*637*	*562*	-------
Poultney town	3,215	2,868	3,644
Poultney village	*1,670*	*1,371*	*1,474*
Proctor town	2,596	2,789	2,871
Proctor village	*2,515*	*2,692*	*2,756*
Rutland city [5]	17,315	14,954	13,546
Rutland town [5]	1,387	1,270	1,311
Sherburne town	298	336	409
Shrewsbury town	540	620	751
Sudbury town	361	417	415
Tinmouth town	340	349	410
Wallingford town	1,564	1,581	1,719
Wells town	515	521	569
West Haven town	280	343	363
West Rutland town	3,421	3,391	3,427
Washington County	**41,733**	**38,921**	**41,702**
Barre city	11,307	10,008	10,734
Barre town	4,280	3,862	4,194
Berlin town	992	959	1,079
Cabot town	1,107	1,036	1,116
Cabot village	*232*	*200*	*227*
Calais town	811	865	1,042
Duxbury town	553	631	648
East Montpelier town	965	918	985
Fayston town	318	424	452
Marshfield town	872	898	1,011
Marshfield village	*207*	*244*	-------
Plainfield village, total	*447*	*406*	*388*
In Marshfield town	*25*	*27*	-------
In Plainfield town	*422*	*379*	*388*
Middlesex town	751	762	858
Montpelier city	7,837	7,125	7,856
Moretown town	888	930	886
Northfield town	3,438	3,096	3,226
Northfield village	*2,075*	*1,916*	*1,918*
Plainfield town	766	781	785
Plainfield village (see Marshfield town).			
Roxbury town	594	609	615
Waitsfield town	723	682	709
Warren town	486	654	825
Waterbury town	4,045	3,542	3,273
Waterbury village	*1,776*	*1,515*	*1,377*
Woodbury town	529	686	824
Worcester town	471	453	584
Windham County	**26,015**	**26,373**	**26,032**
Athens town	132	123	201
Brattleboro town	9,816	8,332	7,541
Brattleboro village [6]	*8,709*	*7,324*	*6,517*
Brookline town	101	105	137
Dover town	278	385	377
Dummerston town	604	570	643
Windham County—Con.			
Grafton town	453	476	729
Guilford town	663	684	769
Halifax town	390	504	635
Jamaica town	570	566	716
Londonderry town	799	911	962
Marlboro town	255	300	442
Newfane town	662	710	820
Newfane village	*160*	*182*	*136*
Putney town	835	761	788
Rockingham town	5,302	6,231	6,207
Bellows Falls village	*3,930*	*4,860*	*4,883*
Saxtons River village [6]	*670*	-------	*512*
Somerset town	20	59	27
Stratton town	55	90	86
Townshend town	633	786	817
Townshend village	*196*	*214*	-------
Vernon town	609	556	606
Wardsboro town	355	380	569
Westminster town	1,324	1,289	1,327
North Westminster village [6]	*535*	-------	-------
Westminster village	*520*	*513*	-------
Whitingham town	734	811	969
Jacksonville village	*220*	*231*	*212*
Wilmington town	1,171	1,483	1,229
Wilmington village	*611*	*617*	*430*
Windham town	254	261	345
Windsor County	**37,416**	**36,984**	**33,681**
Andover town	258	294	284
Baltimore town	69	62	54
Barnard town	584	653	737
Bethel town	1,650	1,782	1,943
Bridgewater town	741	808	874
Cavendish town	1,418	1,319	1,208
Proctorsville village	*669*	*684*	-------
Chester town	1,666	1,633	1,784
Chester village	*684*	*657*	*668*
Hartford town	4,888	4,739	4,179
Hartland town	1,266	1,212	1,316
Ludlow town	2,305	2,421	2,215
Ludlow village	*1,642*	*1,732*	*1,621*
Norwich town	1,371	1,092	1,252
Plymouth town	331	449	482
Pomfret town	728	732	703
Reading town	474	463	530
Rochester town	1,285	1,397	1,317
Royalton town	1,491	1,469	1,452
Sharon town	569	545	585
Springfield town	6,955	7,202	4,784
Springfield village	*4,943*	*5,283*	*3,250*
Stockbridge town	460	618	737
Weathersfield town	1,156	1,087	1,092
Perkinsville village [7]	*156*	-------	-------
Weston town	411	436	632
West Windsor town	512	514	569
Windsor town	4,350	3,687	2,407
Windsor village	*3,689*	*3,061*	*1,906*
Woodstock town	2,469	2,370	2,545
Woodstock village	*1,518*	*1,252*	*1,383*

[5] RUTLAND.—Part of Rutland town annexed to Rutland city in 1923.
[6] WINDHAM.—Saxtons River village not returned separately in 1920; North Westminster village incorporated in 1925. Incorporation of Brattleboro village discontinued in 1927.
[7] WINDSOR.—Perkinsville village incorporated in 1928.

Cities and villages.—Table 5 shows the population of cities and incorporated villages in Vermont in 1930 and 1920. These places are arranged in alphabetical order, each followed by the name of the county in which it is located. In Table 6 the population of the places having 5,000 inhabitants or more is shown by wards.

Digitized by Google

TABLE 5.—POPULATION OF CITIES AND INCORPORATED VILLAGES: 1930 AND 1920

[The population of these places in 1910 is given in Table 4]

CITY OR VILLAGE	County	1930	1920
Albany	Orleans	189	152
Alburg	Grand Isle	633	364
Barre	Washington	11,307	10,008
Barton	Orleans	1,363	1,187
Bellows Falls	Windham	3,930	4,860
Bennington	Bennington	7,390	7,230
Bradford	Orange	598	739
Brattleboro [1]	Windham	8,709	7,324
Bristol	Addison	1,190	1,251
Burlington	Chittenden	24,789	22,779
Cabot	Washington	232	200
Cambridge	Lamoille	237	293
Chester	Windsor	684	657
Concord	Essex	353	360
Derby Center	Orleans	300	292
Derby Line	Orleans	683	640
Enosburg Falls	Franklin	1,195	1,236
Essex Junction	Chittenden	1,621	1,410
Fair Haven	Rutland	2,289	2,182
Glover	Orleans	246	209
Groton	Caledonia	437	500
Hardwick	Caledonia	1,667	1,550
Hyde Park	Lamoille	313	368
Jacksonville	Windham	220	221
Jeffersonville	Lamoille	305	(2)
Johnson	Lamoille	659	681
Ludlow	Windsor	1,642	1,732
Lyndon Center	Caledonia	297	255
Lyndonville	Caledonia	1,559	1,878
Manchester	Bennington	337	423
Marshfield	Washington	207	244
Middlebury	Addison	2,003	1,993
Milton	Chittenden	641	633
Montpelier	Washington	7,837	7,125
Morrisville	Lamoille	1,822	1,707
Newbury	Orange	399	392
Newfane	Windham	160	122
Newport	Orleans	5,094	4,976
Newport Center	Orleans	288	274
North Bennington	Bennington	933	818
Northfield	Washington	2,075	1,916
North Troy	Orleans	1,045	1,072
North Westminster	Windham	335	------
Old Bennington	Bennington	174	152
Orleans	Orleans	1,301	1,358
Perkinsville	Windsor	155	------
Pittsford	Rutland	637	562
Plainfield	Washington	447	406
Poultney	Rutland	1,570	1,371
Proctor	Rutland	2,515	2,692
Proctorsville	Windsor	669	564
Randolph	Orange	1,957	1,819
Readsboro	Bennington	722	735
Richford	Franklin	1,783	1,995
Richmond	Chittenden	718	873
Rutland	Rutland	17,315	14,954
St. Albans	Franklin	8,020	7,588
St. Johnsbury	Caledonia	7,930	7,164
Saxtons River	Windham	670	(2)
South Ryegate	Caledonia	337	332
Springfield	Windsor	4,943	5,283
Stowe	Lamoille	531	526
Swanton	Franklin	1,558	1,371
Townshend	Windham	196	214
Vergennes	Addison	1,705	1,609
Waterbury	Washington	1,776	1,515
Wells River	Orange	553	606
West Barnet	Caledonia	99	------
West Burke	Caledonia	359	(2)
West Glover	Orleans	59	99
Westminster	Windham	320	313
Wilmington	Windham	611	617
Windsor	Windsor	3,685	3,001
Winooski	Chittenden	5,308	4,932
Woodstock	Windsor	1,312	1,252

[1] Incorporation discontinued in 1927.

[2] Not returned separately.

TABLE 6.—POPULATION OF PLACES OF 5,000 OR MORE BY WARDS: 1930

CITY AND WARD	1930
Barre city	**11,307**
Ward 1	1,812
Ward 2	1,722
Ward 3	2,566
Ward 4	2,066
Ward 5	1,747
Ward 6	1,394
Bennington village	**7,390**
Ward 1	1,274
Ward 2	1,153
Ward 3	1,210
Ward 4	965
Ward 5	352
Ward 6	723
Ward 7	1,713
Brattleboro village (Not reported by wards.)	**8,709**
Burlington city	**24,789**
Ward 1	3,258
Ward 2	4,029
Ward 3	3,633
Ward 4	5,150
Ward 5	3,329
Ward 6	5,390
Montpelier city	**7,837**
Ward 1	1,260
Ward 2	1,765
Ward 3	1,362
Ward 4	1,067
Ward 5	1,084
Ward 6	1,299
Newport city (Not reported by wards.)	**5,094**
Rutland city	**17,315**
Ward 1	1,994
Ward 2	1,722
Ward 3	1,090
Ward 4	563
Ward 5	2,007
Ward 6	2,088
Ward 7	1,647
Ward 8	1,324
Ward 9	2,060
Ward 10	1,349
Ward 11	1,471
St. Albans city	**8,020**
Ward 1	5,217
Ward 2	2,803
St. Johnsbury village (Not reported by wards.)	**7,930**
Winooski city (Not reported by wards.)	**5,308**

Digitized by Google

VIRGINIA

CONTENTS

	Page
Map	1116
Table 1.—Population of Virginia: 1790 to 1930	1117
Table 2.—Population of principal cities from earliest census to 1930	1118
Table 3.—Area and population of counties and independent cities: 1890 to 1930	1119
Table 4.—Population of counties by minor civil divisions: 1930, 1920, and 1910	1123
Table 5.—Population of incorporated places: 1930 and 1920	1131
Table 6.—Population of cities and towns of 5,000 or over by wards: 1930	1134

Digitized by Google

VIRGINIA

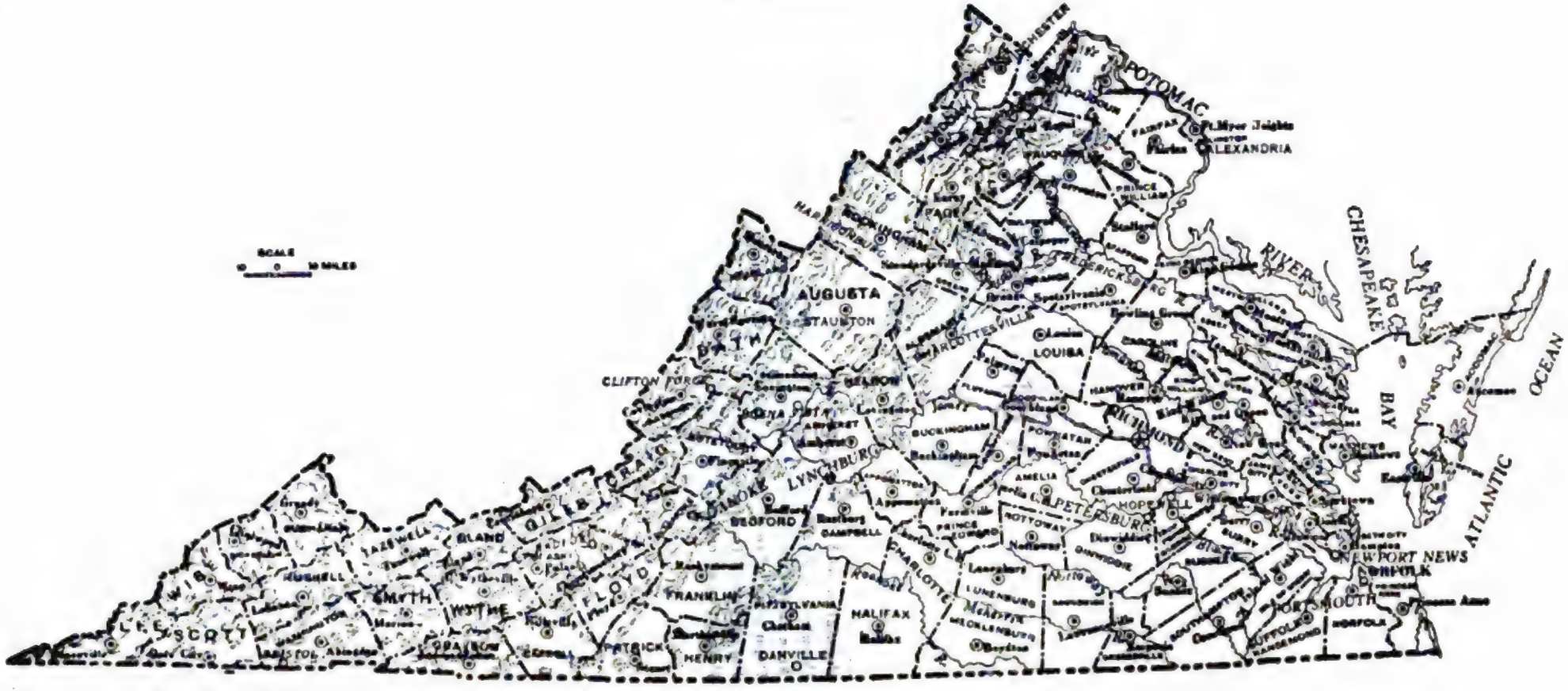
POTOMAC
ALEXANDRIA
CHESAPEAKE
BAY
RIVER
ATLANTIC
OCEAN
AUGUSTA
STAUNTON
BATH
CLIFTON FORGE
BEDFORD
LYNCHBURG
ROANOKE
GRAYSON
GILES
FLOYD
BLAND
TAZEWELL
RUSSELL
SMYTH
WYTHE
LEE
SCOTT
WISE
PATRICK
HENRY
DANVILLE
FRANKLIN
PITTSYLVANIA
HALIFAX
CAMPBELL
AMHERST
BUCKINGHAM
CHARLOTTE
MECKLENBURG
LUNENBURG
NOTTOWAY
AMELIA
PRINCE EDWARD
POWHATAN
LOUISA
FREDERICKSBURG
RICHMOND
PETERSBURG
HOPEWELL
NEWPORT NEWS
NORFOLK
PORTSMOUTH
SUFFOLK
NORFOLK
SCALE
MILES

POPULATION—VIRGINIA

NUMBER AND DISTRIBUTION OF INHABITANTS

Population of the State.—Virginia, one of the original thirteen States, included, in 1790, the areas now constituting the States of Kentucky and West Virginia. Kentucky was admitted to the Union as a separate State in 1792 and West Virginia in 1863. The population of Virginia, on April 1, 1930, according to the Fifteenth Census, was 2,421,851, which represents an increase of 112,664, or 4.9 per cent, as compared with the population on January 1, 1920. The total land area of the State, as shown in Table 3, is 40,262 square miles. The average number of inhabitants per square mile in 1930 was 60.2, as compared with 57.4 in 1920.

Table 1 shows the population of Virginia from 1790, the year of the first Federal census, to 1930, together with the increase in each decade. The population shown for 1790 does not include that of the present State of Kentucky, but the population given for each census year prior to 1870 includes that of the present State of West Virginia. The population at censuses prior to 1870 of the present area of Virginia was as follows: 1860, 1,219,630; 1850, 1,119,348; 1840, 1,015,260; 1830, 1,034,481; 1820, 928,558; 1810, 869,131; 1800, 801,608; 1790, 691,737.

TABLE 1.—POPULATION OF VIRGINIA: 1790 TO 1930

[A minus sign (−) denotes decrease]

CENSUS YEAR	Population	INCREASE OVER PRECEDING CENSUS	
		Number	Per cent
1930	2,421,851	112,664	4.9
1920	2,309,187	247,575	12.0
1910	2,061,612	207,428	11.2
1900	1,854,184	198,204	12.0
1890	1,655,980	143,415	9.5
1880	1,512,565	287,402	23.5
1870	[1] 1,225,163	[1] −371,155	[1] −23.3
1860	1,596,318	174,657	12.3
1850	1,421,661	181,864	14.7
1840	1,239,797	28,392	2.3
1830	1,211,405	116,039	13.7
1820	1,065,366	99,766	9.3
1810	974,600	94,400	10.7
1800	880,200	132,590	17.7
1790	747,610		

[1] Decrease between 1860 and 1870 due to formation of West Virginia from part of Virginia. See introductory text.

Counties, cities, and minor civil divisions.—In the tables which follow (Tables 2 to 6), the population of Virginia is shown by counties, cities, magisterial districts, and towns, with some comparative figures from previous censuses.

Cities of 10,000 or more.—There are 14 cities in the State which had a population of 10,000 or more in 1930. Table 2 shows for these cities the population at each census for which figures are available, together with the increase or decrease

Digitized by Google

in each decade. Richmond, the capital and largest city, has shown a consistent growth since its first enumeration. Its greatest absolute increase was in the decade 1900 to 1910. Norfolk, the second city, has held this rank since the Census of 1870. Roanoke, in 1930, becomes the third city in Virginia, with Portsmouth fourth. Lynchburg has become the fifth city in the place of Newport News, which is now in sixth place, followed in order by Petersburg, Alexandria, Danville, Charlottesville, and Staunton. Hopewell, Winchester, and Suffolk, the smallest cities in this group, first attained a population of 10,000 between 1920 and 1930.

TABLE 2.—POPULATION OF PRINCIPAL CITIES FROM EARLIEST CENSUS TO 1930

[A minus sign (−) denotes decrease]

City and census year	Population	Increase over preceding census	
		Number	Per cent
Alexandria:			
1930	24,149	6,089	33.7
1920	18,060	2,731	17.8
1910	15,329	801	5.5
1900	14,528	189	1.3
1890	14,339	680	5.0
1880	13,659	89	0.7
1870	13,570	918	7.3
1860	12,652	3,918	44.9
1850	8,734	275	3.3
1840	8,459	218	2.6
1830	8,241	23	0.3
1820	8,218	991	13.7
1810	7,227	2,256	45.4
1800	4,971	2,223	80.9
1790	2,748		
Charlottesville:			
1930	15,245	4,567	42.6
1920	10,688	3,923	58.0
1910	6,765	316	4.9
1900	6,449	858	15.3
1890	5,591	2,915	108.9
1880	2,676	−162	−5.7
1870	2,838		
Danville:			
1930	22,247	708	3.3
1920	21,539	2,519	13.2
1910	19,020	2,500	15.1
1900	16,520	6,215	60.3
1890	10,305	2,779	36.9
1880	7,526	4,063	117.3
1870	3,463		
1860	(1)		
1850	1,514		
Hopewell:			
1930	11,327	9,930	710.8
1920	1,397		
Lynchburg:			
1930	40,661	10,591	35.2
1920	30,070	576	2.0
1910	29,494	10,603	56.1
1900	18,891	−818	−4.2
1890	19,709	3,750	23.5
1880	15,959	9,134	133.8
1870	6,825	−28	−0.4
1860	6,853	−1,218	−15.1
1850	8,071	1,676	26.2
1840	6,395	1,765	38.1
1830	4,630		
Newport News:			
1930	34,417	−1,179	−3.3
1920	35,596	15,391	76.2
1910	20,205	570	2.9
1900	19,635		
Norfolk:			
1930	129,710	13,933	12.0
1920	115,777	48,325	71.6
1910	67,452	20,828	44.7
1900	46,624	11,753	33.7
1890	34,871	12,905	58.7
1880	21,966	2,737	14.2
1870	19,229	4,609	31.5
1860	14,620	294	2.1
1850	14,326	3,406	31.2
1840	10,920	1,106	11.3
1830	9,814	1,336	15.8
1820	8,478	−715	−7.8
1810	9,193	2,267	32.7
1800	6,926	3,967	134.1
1790	2,959		
Petersburg:			
1930	28,564	−2,448	−7.9
1920	31,012	6,885	28.5
1910	24,127	2,317	10.6
1900	21,810	−870	−3.8
1890	22,680	1,024	4.7
1880	21,656	2,706	14.3
1870	18,950	684	3.7
1860	18,266	4,256	30.4
1850	14,010	2,874	25.8
1840	11,136	2,814	33.8
1830	8,322	1,632	24.4
1820	6,690	1,022	18.0
1810	5,668	2,147	61.0
1800	3,521	693	24.5
1790	2,828		
Portsmouth:			
1930	45,704	−8,683	−16.0
1920	54,387	21,197	63.9
1910	33,190	15,763	90.5
1900	17,427	4,159	31.3
1890	13,268	1,878	16.5
1880	11,390	800	7.6
1870	10,590	1,094	11.5
1860	9,496	1,374	16.9
1850	8,122	1,645	25.4
1840	6,477		
Richmond:			
1930	182,929	11,262	6.6
1920	171,667	44,039	34.5
1910	127,628	42,578	50.1
1900	85,050	3,662	4.5
1890	81,388	17,788	28.0
1880	63,600	12,562	24.6
1870	51,038	13,128	34.6
1860	37,910	10,340	37.5
1850	27,570	7,417	36.8
1840	20,153	4,093	25.5
1830	16,060	3,993	33.1
1820	12,067	2,332	24.0

[1] Not returned separately.

Digitized by Google

TABLE 2.—POPULATION OF PRINCIPAL CITIES FROM EARLIEST CENSUS TO 1930—Continued

[A minus sign (−) denotes decrease]

CITY AND CENSUS YEAR	Population	INCREASE OVER PRECEDING CENSUS		CITY AND CENSUS YEAR	Population	INCREASE OVER PRECEDING CENSUS	
		Number	Per cent			Number	Per cent
Richmond—Con.				Suffolk:			
1810	9,735	3,998	69.7	1930	10,271	1,148	12.6
1800	5,737	1,976	52.5	1920	9,123	2,115	30.2
1790	3,761			1910	7,008	3,181	83.1
Roanoke:				1900	3,827	473	14.1
1930	69,206	18,364	36.1	1890	3,354	1,391	70.9
1920	50,842	15,968	45.8	1880	1,963	1,033	111.1
1910	34,874	13,379	62.2	1870	930	−465	−33.3
1900	21,495	5,336	33.0	1860	1,395		
1890	16,159	15,490	2,315.4	Winchester:			
1880	669			1930	10,855	3,972	57.7
Staunton:				1920	6,883	1,019	17.4
1930	11,990	1,367	12.9	1910	5,864	703	13.6
1920	10,623	19	0.2	1900	5,161	−35	−0.7
1910	10,604	3,315	45.5	1890	5,196	238	4.8
1900	7,289	314	4.5	1880	4,958	481	10.7
1890	6,975	311	4.7	1870	4,477	85	1.9
1880	6,664	1,544	30.2	1860	4,392	535	13.9
1870	5,120	1,245	32.1	1850	3,857	403	11.7
1860	3,875			1840	3,454		

Counties.—Virginia has 100 counties and 24 independent cities, each of the latter having the same status as a county. No new counties have been formed in the past decade, but two cities—Martinsville and South Norfolk—became independent of Henry and Norfolk Counties, respectively. Two others, Hampton and Williamsburg, included in 1920 in the population figures for Elizabeth City and James City Counties, respectively, are now shown as independent of these counties. Table 3 shows the population of the counties of Virginia from 1890 to 1930, together with the land area of each county and its population per square mile in 1930. For convenience in presentation, the population of each of the independent cities is shown in the table immediately following that of the county in which it is geographically located, although the county population as given does not include that of the independent city.

TABLE 3.—AREA AND POPULATION OF COUNTIES AND INDEPENDENT CITIES: 1890 TO 1930

[A minus sign (−) denotes decrease]

COUNTY OR INDEPENDENT CITY	Land area in square miles, 1930	POPULATION							
		1930		1920	1910	1900	1890	Per cent of increase	
		Total	Per square mile					1920 to 1930	1910 to 1920
Virginia	40,262	2,421,851	60.2	2,309,187	2,061,612	[1]1,854,184	[1]1,655,980	4.9	12.0
Accomac	502	35,854	71.4	34,796	36,650	32,570	27,277	3.0	−5.1
Albemarle [2]	747	26,981	36.1	26,005	29,871	28,473	26,788	3.8	−12.9
Charlottesville city [2]	4	15,245	3,811.3	10,688	6,765	6,440	5,591	42.6	58.0
Alleghany [3]	457	20,188	44.2	15,332	14,173	16,330	9,283	31.7	8.2
Clifton Forge city [3]	1	6,839	6,839.0	6,164	5,748			11.0	7.2

[1] Totals for 1900 and 1890 include population (9,715 for 1900 and 9,246 for 1890) of Manchester city, made independent of Chesterfield County in 1874 and annexed to Richmond city in 1910.
[2] Part of Albemarle County annexed to Charlottesville city in 1916.
[3] Clifton Forge city, formerly in Alleghany County, made independent in 1906.

Digitized by Google

Table 3.—Area and Population of Counties and Independent Cities: 1890 to 1930—Continued

[A minus sign (−) denotes decrease]

County or independent city	Land area in square miles, 1930	Population							
		1930		1920	1910	1900	1890	Per cent of increase	
		Total	Per square mile					1920 to 1930	1910 to 1920
Amelia	371	8,979	24.2	9,890	8,720	9,037	9,068	−8.4	12.4
Amherst	470	19,029	40.5	19,771	18,932	17,864	17,551	−3.8	4.4
Appomattox	342	8,402	24.6	9,255	8,904	9,662	9,589	−9.2	3.9
Arlington [4]	25	26,615	1,064.6	16,040	10,231	6,430	4,258	65.9	56.8
Alexandria city [4]	8	24,149	3,018.6	18,060	15,329	14,528	14,339	33.7	17.8
Augusta [5]	1,003	38,163	38.0	34,671	32,445	32,370	30,030	10.1	6.9
Staunton city [5]	3	11,960	3,996.7	10,623	10,604	7,289	6,975	12.9	0.2
Bath	545	8,137	14.9	6,389	6,538	5,595	4,587	27.4	−2.3
Bedford	791	29,091	36.8	30,669	29,549	30,356	31,213	−5.1	3.8
Bland	360	6,031	16.8	5,593	5,154	5,497	5,129	7.8	8.5
Botetourt	548	15,457	28.2	16,557	17,727	17,161	14,854	−6.6	−6.6
Brunswick	557	20,486	36.8	21,025	19,244	18,217	17,245	−2.6	9.3
Buchanan	514	16,740	32.6	15,441	12,334	9,692	5,867	8.4	25.2
Buckingham	584	13,315	22.8	14,885	15,204	15,266	14,383	−10.5	−2.1
Campbell [6]	544	22,885	42.1	26,716	23,043	23,256	21,378	−14.3	15.9
Lynchburg city [6]	13	40,661	3,127.8	30,070	29,494	18,891	19,709	35.2	2.0
Caroline	529	15,263	28.9	15,954	16,596	16,709	16,681	−4.3	−3.9
Carroll	458	22,141	48.3	21,283	21,116	19,303	15,497	4.0	0.8
Charles City	188	4,881	26.0	4,793	5,253	5,040	5,066	1.8	−8.8
Charlotte	496	16,061	32.4	17,540	15,785	15,343	15,077	−8.4	11.1
Chesterfield [7]	469	26,049	55.5	20,496	21,299	18,804	16,965	27.1	−3.8
Clarke	171	7,167	41.9	7,165	7,468	7,927	8,071	(*)	−4.1
Craig	333	3,562	10.7	4,100	4,711	4,263	3,835	−13.1	−13.0
Culpeper	384	13,306	34.7	13,292	13,472	14,123	13,233	0.1	−1.3
Cumberland	283	7,335	25.7	9,111	9,195	8,996	9,482	−17.3	−0.9
Dickenson [4]	325	16,163	49.7	13,542	9,199	7,747	5,077	19.4	47.2
Dinwiddie [8]	517	18,492	35.8	17,949	15,442	13,374	13,515	3.0	16.2
Petersburg city [8]	4	28,564	7,141.0	31,012	24,127	21,810	22,680	−7.9	28.5
Elizabeth City [9]	53	19,835	374.2	19,111	15,720	19,460	16,168	3.8	21.6
Hampton city [9]	1	6,382	6,382.0	6,138	5,505			4.0	11.5
Essex	258	6,976	27.0	8,542	9,105	9,701	10,047	−18.3	−6.2
Fairfax [4]	416	25,204	60.7	21,943	20,536	18,580	16,655	15.1	6.9
Fauquier	666	21,071	31.6	21,869	22,526	23,374	22,590	−3.6	−2.9
Floyd	376	11,698	31.1	13,115	14,092	15,388	14,405	−10.8	−6.9
Fluvanna	285	7,466	26.2	8,547	8,323	9,050	9,568	−12.6	2.7
Franklin	697	24,337	34.9	26,283	26,480	25,953	24,985	−7.4	−0.7
Frederick [10]	431	13,167	30.5	12,461	12,787	13,239	12,684	5.7	−2.5
Winchester city [10]	4	10,855	2,713.8	6,884	5,864	5,161	5,196	57.7	17.4
Giles	369	12,804	34.7	11,901	11,623	10,795	9,090	7.6	2.4
Gloucester	223	11,019	49.4	11,894	12,477	12,832	11,653	−7.4	−4.7
Goochland	287	7,953	27.7	8,863	9,237	9,519	9,958	−10.3	−4.0
Grayson	425	20,017	47.1	19,816	19,856	16,853	14,394	1.0	−0.2
Greene	155	5,980	38.6	6,369	6,937	6,214	5,622	−6.1	−8.3
Greensville	307	13,388	43.6	11,606	11,890	9,758	8,230	15.4	−2.4
Halifax	814	41,283	50.7	41,374	40,644	37,197	34,424	−0.2	3.3
Hanover	512	17,009	33.2	18,088	17,200	17,618	17,402	−6.0	5.2
Henrico [7]	255	30,310	118.9	18,972	23,437	30,062	22,006	59.8	−19.1
Richmond city [7]	24	182,929	7,622.0	171,667	127,628	85,050	81,388	6.6	34.5
Henry [11]	442	20,088	45.4	20,238	18,459	19,265	18,208	37.3	9.6
Martinsville city [11]	2	7,705	3,852.5						
Highland	422	4,525	10.7	4,931	5,317	5,647	5,352	−8.2	−7.3

* Less than one-tenth of 1 per cent.

[4] Parts of Arlington County and Fairfax County annexed to Alexandria city in 1915 and in 1930; name of Arlington County changed from Alexandria in 1920.

[5] Part of Augusta County annexed to Staunton city in 1905.

[6] Parts of Campbell County annexed to Lynchburg city in 1901, 1908, and in 1926.

[7] Manchester city in 1910, parts of Henrico County in 1906 and 1914, and part of Chesterfield County in 1914 annexed to Richmond city; part of Henrico County annexed to Chesterfield County in 1922.

[8] Parts of Dinwiddie and Prince George Counties annexed to Petersburg city in 1921.

[9] Part of Elizabeth City County annexed to Newport News city in 1926. Hampton town, formerly in Elizabeth City County, incorporated as a city and made independent, in 1908.

[10] Part of Frederick County annexed to Winchester city in 1921.

[11] Martinsville city, formerly in Henry County, incorporated as a city and made independent in 1929.

Digitized by Google

TABLE 3.—AREA AND POPULATION OF COUNTIES AND INDEPENDENT CITIES: 1890 TO 1930—Continued

[A minus sign (−) denotes decrease]

COUNTY OR INDEPENDENT CITY	Land area in square miles, 1930	POPULATION							
		1930		1920	1910	1900	1890	Per cent of increase	
		Total	Per square mile					1920 to 1930	1910 to 1920
Isle of Wight	314	13,409	42.7	14,433	14,929	13,102	11,313	−7.1	−3.3
James City [11a]	163	3,879	23.8	3,676	3,624	3,688	3,812	5.5	1.5
Williamsburg city [11a]	1	3,778	3,778.0	2,462	2,714	2,044	1,831	53.4	−9.3
King and Queen	320	7,618	23.8	9,161	9,676	9,265	9,669	−16.8	−4.3
King George	180	5,297	29.4	5,762	6,378	6,918	6,641	−8.1	−9.7
King William	263	7,929	30.1	8,739	8,547	8,380	9,605	−9.3	2.2
Lancaster	130	8,896	68.4	9,757	9,752	8,949	7,191	−8.8	0.1
Lee	446	30,419	68.2	25,203	23,840	19,856	18,216	20.3	6.1
Loudoun	519	19,852	38.3	20,577	21,167	21,948	23,274	−3.5	−2.8
Louisa	516	14,309	27.7	17,089	16,578	16,517	16,997	−16.3	3.1
Lunenburg	430	14,058	32.7	15,260	12,780	11,705	11,372	−7.9	19.4
Madison	324	8,952	27.6	9,595	10,055	10,216	10,225	−6.7	−4.6
Mathews	94	7,884	83.9	8,447	8,922	8,239	7,584	−6.7	−5.3
Mecklenburg	669	32,622	48.8	31,208	28,956	26,551	25,359	4.5	7.8
Middlesex	146	7,273	49.8	8,157	8,852	8,220	7,458	−10.8	−7.9
Montgomery [12]	396	19,605	49.5	18,595	17,268	15,852	17,742	5.4	7.7
Radford city [12]	5	6,227	1,245.4	4,627	4,202	3,344		34.6	10.1
Nansemond [13]	421	22,530	53.5	20,199	26,886	23,078	19,692	11.5	−24.9
Suffolk city [13]	2	10,271	5,135.5	9,123				12.6	
Nelson	473	16,345	34.6	17,277	16,821	16,075	15,336	−5.4	2.7
New Kent	191	4,300	22.5	4,541	4,682	4,865	5,511	−5.3	−3.0
Norfolk [14]	373	30,082	80.6	57,358	52,744	50,780	28,899	−33.9	8.7
South Norfolk city [14]	2	7,857	3,928.5						
Norfolk city [14]	28	129,710	4,632.5	115,777	67,452	46,624	34,871	12.0	71.6
Portsmouth city [14]	5	45,704	9,140.8	54,387	33,190	17,427	13,268	−16.0	63.9
Northampton	239	18,565	77.7	17,852	16,672	13,770	10,313	4.0	7.1
Northumberland	205	11,081	54.1	11,518	10,777	9,846	7,855	−3.8	6.9
Nottoway	310	14,866	48.0	14,161	13,462	12,366	11,582	5.0	5.2
Orange	359	12,070	33.6	13,320	13,486	12,571	12,814	−9.4	−1.2
Page	322	14,852	46.1	14,770	14,147	13,794	13,092	0.6	4.4
Patrick	485	15,787	32.6	16,850	17,195	15,403	14,147	−6.3	−2.0
Pittsylvania [15]	1,012	61,424	60.7	56,493	50,709	46,894	49,636	8.7	11.4
Danville city [15]	3	22,247	7,415.7	21,539	19,020	16,520	40,305	3.3	13.2
Powhatan	273	6,143	22.5	6,552	6,099	6,824	6,791	−6.2	7.4
Prince Edward	356	14,520	40.8	14,767	14,266	15,045	14,694	−1.7	3.5
Prince George [16]	289	10,311	35.7	12,915	7,848	7,752	7,872	−20.2	82.4
Hopewell city [16]	5	11,327	2,265.4	1,397				710.8	
Princess Anne [14]	285	16,282	57.1	13,626	11,526	11,192	9,510	19.5	18.2
Prince William	345 [6]	13,951	40.4	13,660	12,026	11,112	9,805	2.1	13.6
Pulaski	333	20,566	61.8	17,111	17,246	14,609	12,790	20.2	−0.8
Rappahannock	274	7,717	28.2	8,070	8,044	8,843	8,678	−4.4	0.3
Richmond	204	6,878	33.7	7,434	7,415	7,088	7,146	−7.5	0.3
Roanoke [17]	295	35,289	119.6	22,395	19,623	15,837	13,942	57.6	14.1
Roanoke city [17]	10	69,206	6,920.6	50,842	34,874	21,495	16,159	36.1	45.5
Rockbridge [18]	611	20,902	34.2	20,626	21,171	21,799	23,062	1.3	−2.6
Buena Vista city [18]	5	4,002	800.4	3,911	3,245	2,388		2.3	20.6

[11a] Parts of James City and York Counties annexed to Williamsburg city in 1925.

[12] Radford city, formerly in Montgomery County, made independent in 1892.

[13] Suffolk city, formerly in Nansemond County, made independent in 1910; parts of Nansemond County annexed in 1916, 1926, and 1928.

[14] Parts of Norfolk County annexed to Portsmouth city between 1890 and 1900, and in 1909 and 1919; parts annexed to Norfolk city in 1902, 1906, 1911, and 1923; and part annexed to Princess Anne County in 1921. South Norfolk city, formerly in Norfolk County, made independent in 1921.

[15] Parts of Pittsylvania County annexed to Danville city between 1890 and 1900 and in 1907.

[16] Hopewell city, formerly in Prince George County, incorporated as an independent city in 1916. Part of Prince George County annexed to Hopewell city in 1923. Part of Prince George County annexed to Petersburg city in 1921.

[17] Parts of Roanoke County annexed to Roanoke city between 1890 and 1900 and in 1915 and 1925.

[18] Buena Vista city, formerly in Rockbridge County, made independent in 1892.

Digitized by Google

TABLE 3.—AREA AND POPULATION OF COUNTIES AND INDEPENDENT CITIES: 1890 TO 1930—Continued

[A minus sign (−) denotes decrease]

COUNTY OR INDEPENDENT CITY	Land area in square miles, 1930	POPULATION							
		1930		1920	1910	1900	1890	Per cent of increase	
		Total	Per square mile					1920 to 1930	1910 to 1920
Rockingham [19]	874	29,709	34.0	30,047	34,903	33,527	31,299	−1.1	2.9
Harrisonburg city [19]	2	7,232	3,616.0	5,875				23.1	
Russell	496	25,957	52.3	26,786	23,474	18,031	16,126	−3.1	14.1
Scott	543	24,181	44.5	24,776	23,814	22,694	21,694	−2.4	4.0
Shenandoah	510	20,655	40.5	20,808	20,942	20,253	19,671	−0.7	−0.6
Smyth	435	25,125	57.8	22,125	20,326	17,121	13,360	13.6	8.9
Southampton	604	26,870	44.5	27,555	26,302	22,848	20,078	−2.5	4.8
Spotsylvania	412	10,056	24.4	10,571	9,935	9,239	9,705	−4.9	6.4
Fredericksburg city	1	6,819	6,819.0	5,882	5,874	5,068	4,528	15.9	0.1
Stafford	274	8,050	29.4	8,104	8,070	8,097	7,362	−0.7	0.4
Surry	278	7,096	25.5	9,305	9,715	8,469	8,256	−23.7	−4.2
Sussex	515	12,100	23.5	12,834	13,664	12,082	11,100	−5.7	−6.1
Tazewell	531	32,477	61.2	27,840	24,946	23,384	19,899	16.7	11.6
Warren	216	8,340	38.6	8,852	8,589	8,837	8,280	−5.8	3.1
Warwick [20]	65	8,829	135.8	11,417	6,041	4,888	6,650	−22.7	89.0
Newport News city [20]	4	34,417	8,604.3	35,596	20,205	19,635		−3.3	76.2
Washington [21]	602	33,850	56.2	32,376	32,830	28,995	26,118	4.6	−1.4
Bristol city [21]	2	8,840	4,420.0	6,729	6,247	4,579	2,902	31.4	7.7
Westmoreland	252	8,497	33.7	10,240	9,313	9,243	8,399	−17.0	10.0
Wise	420	51,167	121.8	46,500	34,162	19,653	9,345	10.0	36.1
Wythe	479	20,704	43.2	20,217	20,372	20,437	18,019	2.4	−0.8
York [22]	136	7,615	56.0	8,046	7,757	7,482	7,596	−5.4	3.7

[19] Harrisonburg city, formerly in Rockingham County, incorporated as a city and made independent in 1916.
[20] Newport News city, formerly in Warwick County, made independent in 1896; parts of Warwick and Elizabeth City Counties annexed in 1917 and 1926, respectively.
[21] Bristol city, formerly in Washington County, made independent in 1890. For combined population of Bristol city in Virginia and Tennessee see footnote 3, Table 5.
[22] Part annexed to Williamsburg city in 1925.

Minor civil divisions.—The primary divisions of the counties are the magisterial districts. These magisterial districts include the secondary divisions known as towns. The 24 independent cities in Virginia have a status similar to that of counties. In the tables, the population of these cities is given immediately following that of the counties in which they are geographically located. Several towns comprise parts of two or more magisterial districts. Table 4 shows the population of each county by magisterial districts, cities, and towns. The population of incorporated towns is shown in *italics* under the population of the magisterial district in which each respective place is located. *Italics* are also used for the figures representing the population at censuses prior to 1930 of cities which have recently been made independent, to indicate that the figures are not to be added in with the counties and other independent cities to make the State total (having been already counted once), and in other similar cases. When an incorporated place occupies parts of two or more districts, the total population of the place is given in connection with the presentation for the first district.

Digitized by Google

Changes in the boundaries of districts and incorporated places between 1920 and 1930 are indicated by footnotes on Table 4; for changes between 1910 and 1920, reference may be made to the Reports of the Fourteenth Census (1920), Volume I, Table 53.

TABLE 4.—POPULATION OF COUNTIES BY MINOR CIVIL DIVISIONS: 1930, 1920 AND 1910

[The "districts" shown in the table are magisterial districts. Independent cities follow counties in which located. For changes in boundaries, etc., between 1920 and 1930, see footnotes; for those between 1910 and 1920, see Reports of the Fourteenth Census (1920), Vol. I, Table 53]

MINOR CIVIL DIVISION	1930	1920	1910
Accomac County	**35,854**	**34,795**	**36,650**
Atlantic district	7,476	6,774	8,273
Greenbackville town [1]	*408*	-------	-------
Chincoteague district (The Islands)	3,182	3,160	3,295
Chincoteague town	*2,130*	*1,418*	*1,419*
Lee district	10,576	10,165	9,681
Onancock town	*1,245*	*1,074*	*1,001*
Tangier town	*1,120*	*962*	*698*
Metompkin district	6,394	6,487	6,707
Parksley town	*697*	*601*	-------
Pungoteague district	8,226	8,209	8,694
Belle Haven town	*372*	*311*	*296*
Wachapreague town	*585*	*498*	*485*
Albemarle County	**26,981**	**26,005**	**29,871**
Charlottesville district	4,526	3,151	6,237
Ivy district	1,612	1,580	1,515
Rivanna district	4,922	5,042	5,826
Samuel Miller district	5,729	5,459	5,728
Scottsville district	5,775	6,431	6,399
Scottsville town, total	*341*	*329*	*289*
In Albemarle Co.	*304*	*284*	*254*
In Fluvanna Co.	*37*	*45*	*29*
White Hall district	4,417	4,342	4,166
Charlottesville city	**15,245**	**10,688**	**6,765**
Alleghany County	**20,188**	**15,332**	**14,173**
Bolling Spring district	2,568	2,528	2,794
Clifton district	4,352	3,784	4,415
Iron Gate town	*777*	*699*	*600*
Covington district	13,268	9,020	6,964
Covington town	*6,588*	*5,623*	*4,234*
Clifton Forge city	**6,839**	**6,164**	**5,748**
Amelia County	**8,979**	**9,800**	**8,720**
Giles district	4,120	4,303	3,501
Jackson district	2,259	2,398	2,265
Leigh district	2,600	3,039	2,954
Amherst County	**19,020**	**19,771**	**18,932**
Court House district	4,255	4,171	4,314
Amherst town	*876*	*559*	*618*
Elon district	8,031	7,101	5,804
Pedlar district	3,370	4,396	4,919
Temperance district	3,364	4,103	3,895
Appomattox County	**8,402**	**9,255**	**8,904**
Clover Hill district	2,597	3,269	2,951
Pamplin City town, total	*323*	*262*	*210*
In Appomattox Co.	*267*	*223*	*168*
In Prince Edward Co.	*56*	*39*	*42*
Southside district	2,795	2,940	2,596
Appomattox town [2]	*704*	-------	-------
Stonewall district	3,010	3,046	3,357
Arlington County [3]	**26,615**	**16,040**	**10,231**
Arlington district [3]	17,845	8,547	5,850
Falls Church town, total	*2,019*	*1,659*	*1,128*
In Arlington dist.	*61*	-------	-------
In Washington dist.	*489*	*289*	*181*
In Fairfax Co.	*1,469*	*1,370*	*947*
Jefferson district [3]	3,104	3,668	2,672
Washington district	5,666	3,825	1,709
Falls Church town (see Arlington dist.).			
Alexandria city [4]	**24,149**	**18,060**	**15,329**
Augusta County	**38,163**	**34,671**	**32,445**
Beverly Manor district	5,773	4,698	4,346
Middle River district	5,910	6,064	5,807
North River district	3,630	3,936	4,456
Pastures district	5,046	5,206	4,219
Riverhead district	4,469	4,841	4,825
South River district	13,335	9,926	8,792
Waynesboro town [5]	*6,226*	*1,594*	*1,389*
Staunton city	**11,990**	**10,623**	**10,604**
Bath County	**8,137**	**6,389**	**6,538**
Cedar Creek district	3,722	2,190	2,472
Millboro district	1,450	1,463	1,448
Warm Springs district	1,881	1,462	1,360
Williamsville district	1,084	1,274	1,258
Bedford County	**29,091**	**30,669**	**29,549**
Bellevue district	1,012	1,216	1,313
Chamblissburg district	3,206	3,335	2,950
Charlemont district	2,792	2,963	2,857
Forest district	3,718	3,762	3,896
Liberty district	7,606	7,252	7,081
Bedford town	*5,713*	*5,243*	*2,508*

[1] ACCOMAC.—Greenbackville town incorporated in 1922.
[2] APPOMATTOX.—Appomattox town incorporated in 1925.
[3] ARLINGTON.—Part of Arlington district and part of Jefferson district, including Potomac town (population 1,000 in 1920; 559 in 1910), annexed to Alexandria city in 1930.
[4] ALEXANDRIA CITY.—Parts of Arlington and Fairfax Counties annexed in 1930.
[5] AUGUSTA.—Basic City town (population 2,212 in 1920; 1,632 in 1910) consolidated with Waynesboro town, under the name of Waynesboro, in 1923.

Digitized by Google

TABLE 4.—POPULATION OF COUNTIES BY MINOR CIVIL DIVISIONS: 1930, 1920, AND 1910—Continued

MINOR CIVIL DIVISION	1930	1920	1910
Bedford County—Con.			
Lisbon district	3,817	4,004	3,805
Otter district	3,144	3,897	3,550
Staunton district	3,796	4,240	4,097
Bland County	6,031	5,593	5,154
Mechanicsburg district	1,594	1,739	1,641
Rocky Gap district	1,460	1,614	1,441
Seddon district	1,869	1,188	934
Sharon district	1,118	1,052	1,138
Botetourt County	15,457	16,557	17,727
Amsterdam district	6,191	5,878	6,056
Fincastle town, total	*517*	*457*	*479*
In Amsterdam dist.	*234*	*214*	*224*
In Fincastle dist.	*283*	*243*	*255*
Buchanan district	4,767	5,047	5,434
Buchanan town	*825*	*802*	*792*
Fincastle district	4,499	5,632	6,237
Fincastle town (see Amsterdam dist.).			
Brunswick County	20,486	21,025	19,244
Meherrin district	4,364	5,056	4,223
Brodnax town	*365*	*235*	-------
Powellton district	2,520	2,680	2,624
Red Oak district	4,419	3,958	4,099
Alberta town [8]	*328*	-------	-------
Sturgeon district	3,616	3,582	3,056
Totaro district	5,567	5,749	5,242
Lawrenceville town	*1,629*	*1,439*	*1,733*
Buchanan County	16,740	15,441	12,334
Garden district [7]	2,702	6,061	4,542
Grundy district [7]	6,098	5,501	4,495
Grundy town	*815*	*394*	*264*
Hurricane district [7]	3,252	-------	-------
Knox district [7]	3,319	-------	-------
Rock Lick district [7]	1,369	3,879	3,297
Buckingham County	13,315	14,885	15,204
Curdsville district	2,596	2,791	2,510
Dillwyn town	*442*	*405*	-------
Francisco district	1,390	1,629	1,593
James River district	2,115	2,710	3,031
Marshall district	3,614	3,877	3,828
Maysville district	1,650	1,845	1,726
Buckingham town	*92*	*109*	-------
Slate River district	1,950	2,033	2,516
Campbell County [9]	22,885	26,716	23,043
Brookville district [9]	4,979	9,119	6,710
Falling River district	4,431	4,662	4,080
Brookneal town	*692*	*583*	*504*
Otter River district	5,379	4,688	3,833
Altavista town	*2,367*	*1,206*	-------
Rustburg district	4,829	4,785	5,157
Seneca district	3,267	3,462	3,263
Lynchburg city [9]	40,661	30,070	29,494

MINOR CIVIL DIVISION	1930	1920	1910
Caroline County	15,263	15,954	16,596
Bowling Green district	6,070	6,043	6,318
Bowling Green town	*422*	*465*	*433*
Madison district	3,531	3,570	3,641
Port Royal district	2,695	3,094	3,428
Port Royal town	*157*	*155*	*194*
Reedy Church district	2,967	3,247	3,209
Carroll County	22,141	21,283	21,116
Fancy Gap district	3,017	3,017	2,983
Laurel Fork district	4,798	5,047	4,967
Hillsville town, total [10]	*485*	-------	-------
In Laurel Fork dist.	*104*	-------	-------
In Pine Creek dist.	*87*	-------	-------
In Piper Gap dist.	*129*	-------	-------
In Sulphur Springs dist.	*165*	-------	-------
Pine Creek district	3,130	3,577	3,759
Hillsville town (see Laurel Fork dist.).			
Piper Gap district	5,222	4,344	4,323
Galax town, total	*2,544*	*1,250*	*755*
In Carroll Co.	*951*	*363*	*122*
In Grayson Co.	*1,593*	*887*	*633*
Hillsville town (see Laurel Fork dist.).			
Sulphur Springs district	5,974	5,298	5,084
Hillsville town (see Laurel Fork dist.).			
Charles City County	4,881	4,793	5,253
Chickahominy district	871	1,073	1,322
Harrison district	2,234	2,013	2,112
Tyler district	1,776	1,707	1,819
Charlotte County	16,061	17,540	15,785
Bacon district	3,461	3,682	3,246
Central district	1,689	2,003	1,954
Drakes Branch town	*583*	*680*	*703*
Madison district	3,460	3,628	3,420
Charlotte Courthouse town, total	*366*	*318*	*329*
In Madison dist.	*127*	*96*	*144*
In Roanoke dist.	*87*	*70*	*84*
In Walton dist.	*152*	*152*	*101*
Midway district	1,386	1,397	1,300
Roanoke district	3,388	3,727	3,295
Charlotte Courthouse town (see Madison dist.).			
Walton district	2,677	3,103	2,561
Charlotte Courthouse town (see Madison dist.).			
Keysville town	*589*	*493*	*432*
Chesterfield County [11]	26,049	20,498	21,299
Bermuda district [11]	3,875	3,379	2,554
Clover Hill district	1,801	2,041	2,148
Dale district	2,107	2,045	2,053
Manchester district	7,274	4,251	7,594
Matoaca district	8,484	6,281	4,640
Colonial Heights town [11]	*2,531*	-------	-------
Midlothian district	2,508	2,499	2,310

[8] BRUNSWICK.—Alberta town incorporated in 1928.
[7] BUCHANAN.—Hurricane district organized from parts of Garden and Grundy districts, and Knox from part of Rock Lick, in 1922.
[9] CAMPBELL.—Part of Brookville district annexed to Lynchburg city in 1926.
[9] LYNCHBURG CITY.—Part of Campbell County annexed in 1926.
[10] CARROLL.—Hillsville town incorporated in 1924.
[11] CHESTERFIELD.—Part of Henrico County annexed to Bermuda district in 1922. Colonial Heights town incorporated in 1926.

Digitized by Google

TABLE 4.—POPULATION OF COUNTIES BY MINOR CIVIL DIVISIONS: 1930, 1920, AND 1910—Continued

MINOR CIVIL DIVISION	1930	1920	1910
Clarke County	**7,167**	**7,165**	**7,468**
Battletown district	2,582	2,441	2,485
Berryville town, total	*1,094*	*1,138*	*876*
In Battletown dist.	*994*	*1,074*	*812*
In Long Marsh dist.	*100*	*64*	*64*
Chapel district	1,821	2,084	2,079
Boyce town, total	*325*	*301*	-------
In Chapel dist.	*152*	*151*	-------
In Greenway dist.	*173*	*150*	-------
Greenway district	1,469	1,382	1,660
Boyce town (see Chapel dist.).			
Long Marsh district	1,295	1,258	1,244
Berryville town (see Battletown dist.			
Craig County	**3,562**	**4,100**	**4,711**
Alleghany district	853	1,021	1,149
Newcastle district	1,917	2,111	2,630
Newcastle town	*259*	*702*	-------
Simmonsville district	792	968	932
Culpeper County	**13,306**	**13,292**	**13,472**
Catalpa district	4,641	3,624	3,575
Culpeper town	*2,579*	*1,819*	*1,795*
Cedar Mountain district	2,089	2,412	2,515
Jefferson district	1,708	1,863	2,039
Salem district	2,309	2,450	2,427
Stevensburg district	2,559	2,943	2,916
Cumberland County	**7,535**	**9,111**	**9,195**
Hamilton district	2,201	3,315	3,368
Madison district	2,831	2,945	2,934
Randolph district	2,503	2,851	2,893
Dickenson County	**16,163**	**13,542**	**9,199**
Clintwood district	3,791	3,013	2,370
Clintwood town	*729*	*460*	*342*
Ervinton district	3,599	4,161	2,308
Kennedy district	1,223	1,206	1,218
Sand Lick district	4,500	3,174	1,895
Willis district	3,050	1,988	1,408
Dinwiddie County [13]	**18,492**	**17,949**	**15,442**
Darvills district	3,091	3,596	3,507
Namozine district [13]	8,146	6,840	4,132
Rowanty district	4,296	4,265	4,690
Sapony district	2,959	3,248	3,113
McKenney town [13]	*341*	-------	-------
Petersburg city [13]	**28,564**	**31,012**	**24,127**
Elizabeth City County [14]	**19,835**	**[14] 19,111**	**[14] 15,720**
Chesapeake district	11,806	10,040	11,020
Phoebus town	*2,966*	*3,043*	*2,394*
Wythe district [14]	8,029	9,071	4,700
Hampton city	**6,382**	**6,138**	**5,505**
Essex County	**6,976**	**8,542**	**9,105**
Central district	2,565	2,995	3,042
Tappahannock town	*427*	*422*	*478*
Occupacia district	2,117	2,593	2,696
Rappahannock district	2,294	2,954	3,367
Fairfax County [15]	**25,264**	**21,943**	**20,536**
Centreville district	2,157	2,137	2,311
Clifton town	*181*	*200*	*204*
Dranesville district	3,725	3,885	3,779
Herndon town	*887*	*963*	*808*
Wiehle town	*72*	*73*	*70*
Falls Church district [15]	4,173	3,731	4,076
Falls Church town, total	*2,019*	*1,659*	*1,128*
In Falls Church dist.	*1,525*	*1,324*	*867*
In Providence dist.	*144*	*46*	*80*
In Arlington Co.	*550*	*289*	*181*
Lee district	2,912	2,354	1,909
Mount Vernon district	5,079	3,826	3,343
Providence district	7,218	6,010	5,118
Fairfax town	*640*	*516*	*413*
Falls Church town (see Falls Church dist.).			
Vienna town	*903*	*773*	*578*
Fauquier County	**21,071**	**21,869**	**22,526**
Cedar Run district	2,624	3,189	3,148
Center district	5,714	5,511	5,527
Warrenton town	*1,450*	*1,545*	*1,427*
Lee district	3,909	4,356	4,476
Remington town	*273*	*267*	*261*
Marshall district	4,188	4,299	4,817
Scott district	4,636	4,514	4,558
The Plains town	*414*	*275*	-------
Floyd County	**11,698**	**13,115**	**14,092**
Alum Ridge district	1,011	1,262	1,424
Burks Fork district	2,052	2,089	2,179
Court House district	2,473	2,632	2,769
Floyd town	*450*	*390*	*369*
Indian Valley district	2,078	2,330	2,431
Little River district	1,885	2,234	2,407
Locust Grove district	2,199	2,568	2,882
Fluvanna County	**7,466**	**8,547**	**8,323**
Columbia district	1,801	1,976	1,837
Columbia town	*154*	*185*	*157*
Cunningham district	1,813	2,122	2,179
Scottsville town, total	*341*	*329*	*283*
In Fluvanna Co.	*37*	*45*	*29*
In Albemarle Co.	*304*	*284*	*254*
Fork Union district	2,430	2,776	2,614
Palmyra district	1,422	1,673	1,693
Franklin County	**24,337**	**26,283**	**26,480**
Blackwater district	2,348	2,803	3,012
Bonbrook district	1,450	1,743	1,725
Brown Hill district	2,532	2,670	2,862
Gills Creek district	2,676	3,296	3,345
Little Creek district	2,058	1,785	1,762
Boone Mill town [16]	*352*	-------	-------

[13] DINWIDDIE.—Part of Namozine district annexed to Petersburg city in 1921. McKenney town incorporated in 1922.

[13] PETERSBURG CITY.—Parts of Dinwiddie and Prince George Counties annexed in 1921.

[14] ELIZABETH CITY.—County totals for 1920 and 1910 are exclusive of population of the independent city of Hampton, returned with Elizabeth City County at those censuses. Kecoughton town (population 1,198 in 1920), formerly in Wythe district, annexed to Newport News city in 1926.

[15] FAIRFAX.—Part of Falls Church district annexed to Alexandria city in 1930.

[16] FRANKLIN.—Boone Mill town incorporated in 1927.

Digitized by Google

TABLE 4.—POPULATION OF COUNTIES BY MINOR CIVIL DIVISIONS: 1930, 1920, AND 1910—Continued

MINOR CIVIL DIVISION	1930	1920	1910
Franklin County—Con.			
Long Branch district	1,620	1,993	2,027
Maggodee district	968	1,005	946
Rocky Mount district	5,116	4,234	4,123
Rocky Mount town	*1,339*	*1,076*	*967*
Snow Creek district	2,182	2,772	2,790
Union Hall district	3,387	3,982	3,888
Frederick County [17]	13,167	12,461	12,787
Back Creek district	1,802	1,874	2,018
Gainesboro district	2,055	2,251	2,393
Opequon district	3,719	3,373	3,406
Middletown town	*416*	*354*	*363*
Stephens City town	*606*	*481*	*485*
Shawnee district [17]	2,282	2,014	1,821
Stonewall district [17]	3,309	2,949	3,149
Winchester city [18]	10,855	6,883	5,864
Giles County	12,804	11,901	11,623
Newport district	983	1,102	1,257
Pearisburg district	6,433	5,206	4,899
Glen Lyn town [19]	*274*	-------	-------
Narrows town	*1,345*	*1,141*	*975*
Pearisburg town	*668*	*537*	*470*
Pembroke district	3,052	3,033	2,808
Walkers Creek district	2,336	2,560	2,659
Gloucester County	11,019	11,894	12,477
Abingdon district	5,707	5,834	5,962
Petsworth district	2,149	2,549	2,935
Ware district	3,163	3,511	3,580
Goochland County	7,953	8,863	9,237
Byrd district	2,639	2,861	2,946
Dover district	2,511	2,762	2,594
Licking Hole district	2,803	3,240	3,697
Grayson County	20,017	19,816	19,856
Elk Creek district [20]	3,895	5,190	5,372
Old Town district [20]	5,087	6,788	6,293
Galax town, total	*2,544*	*1,250*	*755*
In Grayson Co.	*1,593*	*887*	*633*
In Carroll Co.	*951*	*363*	*122*
Providence district [20]	4,205	-------	-------
Fries town	*2,205*	*2,029*	*1,775*
Wilson Creek district	6,830	7,838	8,191
Troutdale town	*357*	*636*	*431*
Greene County	5,980	6,369	6,937
Monroe district	1,942	2,053	2,094
Ruckersville district	1,764	1,904	1,931
Stanardsville district	2,274	2,412	2,912
Stanardsville town [21]	*229*	-------	-------
Greensville County	13,388	11,606	11,890
Belfield district, outside of Emporia town	4,656	3,918	4,240
Hicksford district, outside of Emporia town	3,816	3,290	3,491
Zion district, outside of Emporia town	2,772	2,529	2,141
Emporia town, total [22]	2,144	1,869	2,018
In Belfield dist.	*1,161*	-------	*1,165*
In Hicksford dist.	*793*	-------	*737*
In Zion dist.	*190*	-------	*116*
Halifax County	41,283	41,374	40,044
Banister district	9,710	8,789	8,020
Halifax town	*473*	*411*	*516*
South Boston town	*4,841*	*4,338*	*3,516*
Birch Creek district	4,328	4,787	4,967
Black Walnut district	4,416	4,338	4,370
Meadsville district	3,010	3,058	3,143
Mount Carmel district	2,774	2,875	2,572
Redbank district	2,554	2,711	2,597
Virgilina town	*338*	*350*	*270*
Roanoke district	7,563	7,623	7,536
Clover town	*251*	*253*	*258*
Scottsburg town [23]	*285*	-------	-------
Staunton district	6,928	7,193	6,839
Hanover County	17,000	18,086	17,200
Ashland district	6,151	5,894	6,141
Ashland town	*1,297*	*1,299*	*1,324*
Beaverdam district	5,071	5,821	5,227
Henry district	5,787	6,373	5,832
Henrico County [24]	30,310	18,972	23,437
Brookland district	8,669	5,200	10,068
Fairfield district	10,191	6,370	6,708
Tuckahoe district	6,603	3,476	3,311
Varina district [24]	4,847	3,926	3,350
Richmond city	182,929	171,667	127,628
Henry County [25]	20,088	20,238	18,459
Horse Pasture district	7,055	5,628	4,840
Irisburg district	1,765	1,808	1,627
Leatherwood district	2,021	2,324	2,413
Martinsville district [25]	3,050	5,892	4,989
Reed Creek district	3,839	2,089	2,034
Ridgeway district	2,358	2,497	2,556
Ridgeway town	*359*	*320*	*363*
Martinsville city [26]	7,705	4,075	3,368
Highland County	4,525	4,231	5,317
Blue Grass district	1,420	1,517	1,734
Monterey district	1,714	1,810	1,835
Monterey town	*290*	*313*	*240*
Stonewall district	1,391	1,604	1,748
McDowell town	*85*	*142*	*130*

[17] FREDERICK.—Parts of Shawnee and Stonewall districts annexed to Winchester city in 1921.
[18] WINCHESTER CITY.—Part of Frederick County annexed in 1921.
[19] GILES.—Glen Lyn town incorporated in 1926.
[20] GRAYSON.—Providence district organized from parts of Elk Creek and Old Town in 1923.
[21] GREENE.—Stanardsville town incorporated in 1921.
[22] GREENSVILLE.—Emporia town not returned by districts in 1920.
[23] HALIFAX.—Scottsburg town incorporated in 1927.
[24] HENRICO.—Part of Varina district (Farrar Island) annexed to Chesterfield County in 1922.
[25] HENRY.—Martinsville town, formerly in Martinsville district, incorporated as a city and made independent in 1929.
[26] MARTINSVILLE CITY.—Made independent of Henry County in 1929.

Digitized by Google

TABLE 4.—POPULATION OF COUNTIES BY MINOR CIVIL DIVISIONS: 1930, 1920, AND 1910—Continued

MINOR CIVIL DIVISION	1930	1920	1910
Isle of Wight County	13,409	14,433	14,929
Hardy district	4,441	4,953	5,139
Newport district	5,026	5,337	5,580
Smithfield town	*1,179*	*1,181*	*1,278*
Windsor district	3,945	4,143	4,210
Windsor town	*371*	*326*	*328*
James City County	3,879	[37] 3,676	[37] 3,624
Jamestown district [37]	1,352	1,122	975
Powhatan district	1,625	1,576	1,613
Stonehouse district	902	978	1,036
Williamsburg city [37a]	3,778	2,462	2,714
King and Queen County	7,618	9,161	9,576
Buena Vista district	2,208	2,705	2,796
Newtown district	3,069	3,533	3,665
Stevensville district	2,251	2,923	3,115
King George County	5,297	5,762	6,378
Potomac district	2,359	2,436	2,293
Rappahannock district	1,506	1,658	2,070
Shiloh district	1,432	1,668	2,015
King William County	7,929	8,739	8,847
Acquinton district	1,862	2,187	2,595
Mangohick district	1,884	2,336	2,291
West Point district	4,213	4,216	3,661
Port Richmond town [38]	*499*	.....	.....
West Point town	*1,844*	*1,685*	*1,807*
Lancaster County	8,896	9,757	9,752
Mantua district	2,109	2,073	2,158
Whitechapel district	2,195	2,662	3,215
Whitestone district	4,592	5,022	4,379
Lee County	30,419	25,293	23,840
Jonesville district	5,129	5,296	5,577
Jonesville town	*384*	*523*	*383*
Rocky Station district	11,914	7,406	6,427
Pennington Gap town	*1,568*	*940*	*792*
St. Charles town	*457*	*400*	.....
Rose Hill district	4,840	4,548	4,048
White Shoals district	3,656	3,450	3,561
Yokum Station district	4,880	4,593	4,227
Loudoun County	19,852	20,577	21,167
Broad Run district	2,823	3,141	3,470
Jefferson district	2,872	2,929	3,147
Hillsboro town	*119*	*131*	*138*
Round Hill town	*359*	*359*	*379*
Waterford town	*356*	*266*	*331*
Leesburg district	4,006	3,947	4,006
Leesburg town	*1,640*	*1,545*	*1,597*
Lovettsville district	2,481	2,768	3,032
Lovettsville town	*239*	*167*	*198*
Mercer district	3,671	3,676	3,533
Middleburg town	*298*	*283*	*303*

MINOR CIVIL DIVISION	1930	1920	1910
Loudoun County—Con.			
Mount Gilead district	3,999	4,116	3,979
Hamilton town	*295*	*287*	*315*
Purcellville town	*747*	*549*	*388*
Louisa County	14,309	17,089	16,978
Cuckoo district	2,811	3,574	3,232
Green Spring district	2,897	3,156	3,252
Jackson district	2,710	3,097	3,219
Louisa district	3,139	3,443	3,533
Louisa town	*591*	*689*	*618*
Mineral district	2,752	3,820	3,342
Mineral town	*416*	*408*	*260*
Lunenburg County	14,058	15,260	12,780
Browns Store district	2,760	3,472	3,257
Kenbridge town	*753*	*543*	*196*
Columbian Grove district	1,490	1,866	1,636
Lewiston district	1,401	1,511	2,356
Loch Leven district	1,820	2,235	1,836
Pleasant Grove district	1,862	2,096	1,989
Plymouth district	2,843	2,835	.....
Victoria town	*1,568*	*1,445*	*888*
Rehoboth district	1,880	1,725	1,706
Madison County	8,952	9,595	10,055
Locustdale district	3,249	3,453	3,545
Rapidan district	2,351	2,293	2,467
Robertson district	3,352	3,849	4,043
Mathews County	7,884	8,447	8,922
Chesapeake district	2,461	2,527	2,649
Piankatank district	2,607	2,696	3,078
Westville district	2,816	3,224	3,195
Mecklenburg County	32,622	31,208	28,956
Bluestone district	2,552	2,558	2,229
Boydton district	4,875	5,142	4,915
Boydton town	*492*	*457*	*421*
Buckhorn district	3,588	3,504	3,384
Chase City district	5,539	5,117	5,000
Chase City town	*1,692*	*1,626*	*1,662*
Clarksville district	4,360	4,860	4,792
Clarksville town	*781*	*786*	*794*
La Crosse district	4,032	4,056	3,252
La Crosse town	*427*	*320*	*281*
Palmer Springs district	2,577	2,110	2,163
South Hill district	4,499	3,861	3,241
South Hill town	*1,456*	*1,674*	*724*
Middlesex County	7,273	8,157	8,852
Jamaica district	1,641	2,144	2,113
Pine Pop district	2,201	1,372	3,442
Saluda district	2,731	2,841	3,297
Urbanna town	*432*	*387*	*476*
Montgomery County	12,605	18,395	17,268
Alleghany district	3,605	3,796	3,898
Auburn district	3,132	2,982	2,933
Blacksburg district	6,844	6,100	4,989
Blacksburg town	*1,406*	*1,066*	*875*

[37] JAMES CITY.—County totals for 1920 and 1910 are exclusive of population of Williamsburg city, returned with James City County at those censuses. Part of Jamestown district annexed to Williamsburg city in 1925.

[37a] WILLIAMSBURG CITY.—Parts of James City and York Counties annexed in 1925.

[38] KING WILLIAM.—Port Richmond town incorporated in 1924.

Digitized by Google

TABLE 4.—POPULATION OF COUNTIES BY MINOR CIVIL DIVISIONS: 1930, 1920, AND 1910—Continued

MINOR CIVIL DIVISION	1930	1920	1910
Montgomery County—Continued.			
Christiansburg district	6,024	5,717	5,447
Cambria town	*673*	*662*	*535*
Christiansburg town	*1,970*	*1,641*	*1,568*
Radford city	6,227	4,627	4,202
Nansemond County [29]	22,530	20,199	26,886
Chuckatuck district	5,109	4,534	4,938
Cypress district [29]	4,005	5,899	5,641
Holy Neck district [29]	6,710	6,275	13,042
Holland town	*371*	*269*	*236*
Sleepy Hole district	3,553	3,491	3,265
Whaleyville district [29]	3,153	.....	.....
Suffolk city [30]	10,271	9,123	7,008
Nelson County	16,345	17,277	18,821
Lovingston district	6,289	6,369	6,277
Massies Mill district	4,052	4,804	4,536
Rockfish district	2,642	2,769	6,008
Schuyler district	3,362	3,335	.....
New Kent County	4,300	4,541	4,682
Black Creek district	984	977	958
Cumberland district	1,424	1,520	1,629
St. Peters district	1,026	1,005	1,080
Weir Creek district [31]	866	1,039	1,015
Norfolk County [32]	30,082	57,358	52,744
Butts Road district	2,274	2,040	1,913
Deep Creek district	6,856	6,938	4,078
Pleasant Grove district	3,503	3,012	3,513
Tanners Creek district [32]	5,057	24,331	18,716
Washington district [32]	6,244	16,310	10,528
Western Branch district	6,148	4,727	13,996
Norfolk city [33]	129,710	115,777	67,452
Portsmouth city	45,704	54,387	33,190
South Norfolk city [34]	7,857	7,724	.....
Northampton County	18,565	17,852	16,672
Capeville district	7,823	7,323	6,628
Cape Charles town	*2,527*	*2,517*	*1,948*
Eastville district	5,307	5,429	4,988
Eastville town	*351*	*324*	*322*
Franktown district	5,435	5,109	5,086
Northumberland County	11,081	11,518	10,777
Fairfield district	4,186	4,214	3,995
Heathsville district	2,268	2,460	2,249
Lottsburg district	2,687	2,718	2,465
Wicomico district	1,940	2,126	2,068

MINOR CIVIL DIVISION	1930	1920	1910
Nottoway County	14,866	14,161	13,462
Bellefonte district	5,399	5,151	4,798
Blackstone town	*1,772*	*1,497*	*1,486*
Blendon district	2,873	3,227	3,015
Haytokah district	3,066	2,383	2,927
Burkeville town	*755*	*514*	*653*
Winningham district	3,528	3,395	2,722
Crewe town	*2,152*	*2,097*	*1,802*
Orange County	12,070	13,320	13,486
Barbour district	2,274	2,524	2,448
Gordon district	1,668	2,116	2,390
Madison district	4,864	4,785	4,312
Gordonsville town	*492*	*594*	*564*
Orange town	*1,531*	*1,078*	*674*
Taylor district	3,204	3,895	4,336
Page County	14,852	14,770	14,147
Luray district	4,084	3,987	3,985
Luray town	*1,439*	*1,581*	*1,218*
Marksville district	3,472	3,303	3,362
Stanley town	*229*	*449*	*218*
Shenandoah Iron Works district	5,094	4,848	4,105
Shenandoah town	*1,980*	*1,896*	*1,451*
Springfield district	2,202	2,632	2,695
Patrick County	15,787	16,850	17,195
Dan River district	6,091	6,091	6,313
Stuart town, total	*583*	*491*	*588*
In Dan River dist.	*168*	*109*	*126*
In Mayo River dist.	*420*	*382*	*462*
Mayo River district	5,217	5,797	5,949
Stuart town (see Dan River dist.).			
Smith River district	4,479	4,962	4,933
Pittsylvania County	61,434	56,493	50,709
Banister district	4,221	4,257	4,275
Callands district	4,785	5,170	4,804
Chatham district	10,226	9,165	8,269
Chatham town	*1,143*	*1,171*	*1,113*
Gretna town, total [35]	*687*	*470*	*330*
In Chatham dist.	*566*	*470*	*330*
In Pigg River dist.	*71*	.....	.....
Dan River district	8,891	8,597	7,877
Pigg River district	3,926	4,492	4,337
Gretna town (see Chatham dist.).			
Staunton River district	6,166	5,992	5,362
Tunstall district	23,209	18,820	15,785
Danville city	22,247	21,539	19,020
Powhatan County	6,143	6,552	6,099
Huguenot district	1,825	2,129	1,957
Macon district	2,067	2,589	2,230
Spencer district	2,251	1,834	1,902

[29] NANSEMOND.—Suffolk city, formerly part of Holy Neck district, made independent in 1910; parts of Holy Neck district annexed to Suffolk city in 1926 and 1928. Whaleyville district organized from part of Cypress in 1921.

[30] SUFFOLK CITY.—Parts of Nansemond County annexed in 1926 and 1928.

[31] NEW KENT.—Name of Weir Creek district changed from Ware Creek in 1920.

[32] NORFOLK.—Parts of Tanners Creek and Washington districts annexed to Princess Anne County in 1921 and to Norfolk city in 1923. South Norfolk city, formerly in Washington district, incorporated as a city and made independent in 1921.

[33] NORFOLK CITY.—Part of Norfolk County annexed in 1923.

[34] SOUTH NORFOLK CITY.—Made independent of Norfolk County in 1921.

[35] PITTSYLVANIA.—Name of Gretna town changed from Elba since 1920.

Digitized by Google

TABLE 4.—POPULATION OF COUNTIES BY MINOR CIVIL DIVISIONS: 1930, 1920, AND 1910—Continued

MINOR CIVIL DIVISION	1930	1920	1910
Prince Edward County	14,520	14,767	14,266
Buffalo district [38]	1,530	3,920	3,807
Pamplin City town, total	*328*	*262*	*210*
In Prince Edward Co.	*56*	*39*	*42*
In Appomattox Co.	*297*	*223*	*168*
Farmville district	4,288	4,335	4,202
Farmville town	*3,183*	*2,586*	*2,971*
Hampden district	2,209	2,525	2,257
Leigh district	1,769	1,769	1,735
Lockett district	1,905	2,218	2,265
Prospect district [38]	2,819	.....	.....
Prince George County [37]	10,311	12,915	7,848
Blackwater district	1,483	1,788	1,694
Bland district [37]	4,034	4,148	1,583
Brandon district	867	1,188	1,246
Rives district [37]	2,350	3,827	1,599
Templeton district	1,637	1,964	1,726
Hopewell city [39]	11,327	1,397	.....
Princess Anne County [39]	16,282	13,626	11,526
Blackwater district [39]	623	.....	.....
Kempsville district [39]	5,509	5,053	4,461
Lynnhaven district [39]	5,252	.....	.....
Virginia Beach town	*1,719*	*816*	*520*
Pungo district [39]	2,222	2,821	2,929
Seaboard district [39]	2,676	5,752	4,136
Prince William County	13,951	13,660	13,026
Brentsville district	1,683	1,948	1,699
Coles district	912	1,281	1,415
Dumfries district	4,679	3,301	1,723
Dumfries town	*167*	*182*	*158*
Quantico town [40]	*558*	.....	.....
Gainesville district	2,029	2,359	2,609
Haymarket town	*167*	*133*	*102*
Manassas district	3,478	3,565	3,381
Manassas town	*1,215*	*1,305*	*1,217*
Occoquan district	1,170	1,206	1,199
Occoquan town	*221*	*231*	*240*
Pulaski County	20,566	17,111	17,246
Dublin district	3,947	3,414	3,390
Dublin town	*443*	*395*	*360*
Hiawassie district	2,447	2,700	3,388
Newbern district	2,925	3,001	3,170
Draper town [41]	*192*	.....	.....
Pulaski district	11,247	7,996	7,298
Pulaski town	*7,168*	*5,282*	*4,807*
Rappahannock County	7,717	8,070	8,044
Hampton district	1,815	1,797	1,708
Washington town	*250*	*233*	*235*
Hawthorne district	774	967	1,063
Jackson district	1,364	1,397	1,475
Piedmont district	1,418	1,584	1,533
Stonewall district	980	1,017	1,057
Wakefield district	1,366	1,308	1,208

MINOR CIVIL DIVISION	1930	1920	1910
Richmond County	6,878	7,434	7,415
Farnham district	1,461	1,581	1,410
Marshall district	2,168	2,014	1,997
Stonewall district	1,045	1,324	1,441
Washington district	2,204	2,515	2,558
Roanoke County [42]	35,289	22,395	19,623
Big Lick district [43]	15,904	7,969	6,420
Vinton town	*3,610*	*2,779*	*1,928*
Catawba district	1,375	1,203	836
Cave Spring district [43]	4,996	4,017	4,249
Salem district	13,014	9,206	8,118
Salem town	*4,833*	*4,159*	*3,849*
Roanoke city [42]	69,206	50,842	34,874
Rockbridge County	20,902	20,626	21,171
Buffalo district	1,996	2,352	2,617
Kerrs Creek district	1,939	2,206	2,238
Lexington district	5,602	4,314	4,378
Lexington town	*3,762*	*2,870*	*2,831*
Natural Bridge district	4,296	4,171	4,182
Glasgow town	*507*	*376*	*407*
South River district	4,101	4,526	4,096
Walkers Creek district	3,088	3,057	3,660
Goshen town	*124*	*154*	*165*
Buena Vista city	4,002	3,911	3,245
Rockingham County [44]	29,709	30,047	34,903
Ashby district	7,769	7,563	7,888
Bridgewater town	*951*	*914*	*869*
Dayton town	*537*	*482*	*516*
Mount Crawford town	*272*	*263*	*228*
Central district [44]	4,134	3,802	8,810
Linville district	3,527	3,807	3,816
Singers Glen town	*99*	*86*	*110*
Plains district	6,563	6,843	6,693
Broadway town	*486*	*418*	*416*
Timberville town	*302*	*277*	*240*
Stonewall district	7,716	8,032	7,696
Elkton town	*965*	*905*	*873*
Grottoes town	*534*	*492*	*456*
Harrisonburg city [44]	7,232	5,875	4,879
Russell County	25,957	26,786	23,474
Castlewood district	7,766	8,140	6,125
Cleveland district	2,286	2,346	2,060
Copper Creek district	1,872	1,858	1,899
Elk Garden district	1,942	2,272	2,270
Lebanon district	2,877	2,942	2,786
Lebanon town	*560*	*469*	*362*
Moccasin district	1,637	1,502	1,736
New Garden district	7,577	7,726	6,598
Honaker town	*710*	*755*	*889*
Scott County	24,181	24,776	23,814
De Kalb district	3,694	3,979	3,738
Estillville district	5,617	5,261	4,704
Gate City town	*1,216*	*834*	*520*

[38] PRINCE EDWARD.—Prospect district organized from part of Buffalo in 1920.

[37] PRINCE GEORGE.—Part of Rives district annexed to Petersburg city in 1921, and part of Bland district annexed to Hopewell city in 1925.

[39] HOPEWELL CITY.—Part of Prince George County annexed in 1923.

[39] PRINCESS ANNE.—Part of Norfolk County annexed to Kempsville district in 1921. Blackwater district organized from part of Pungo in 1925 and Lynnhaven from part of Seaboard in 1922.

[40] PRINCE WILLIAM.—Quantico town incorporated in 1927.

[41] PULASKI.—Draper town incorporated in 1924.

[42] ROANOKE.—Parts of Big Lick and Cave Spring districts annexed to Roanoke city in 1925.

[42] ROANOKE CITY.—Part of Roanoke County annexed in 1925.

[44] ROCKINGHAM.—Harrisonburg city, formerly in Central district, made independent in 1916.

Digitized by Google

TABLE 4.—POPULATION OF COUNTIES BY MINOR CIVIL DIVISIONS: 1930, 1920, AND 1910—Continued

MINOR CIVIL DIVISION	1930	1920	1910
Scott County—Continued.			
Floyd district	1,934	2,155	1,763
Dungannon town	*283*	*256*	.....
Fulkerson district	2,693	2,905	2,884
Johnson district	3,247	2,977	2,908
Nickelsville town	*263*	*214*	.....
Powell district	3,564	3,925	4,239
Taylor district	3,432	3,576	3,578
Clinchport town	*358*	*226*	*252*
Duffield town	*170*	*120*	*122*
Shenandoah County	20,655	20,906	20,942
Ashby district	3,685	3,886	3,855
Mount Jackson town	*575*	*500*	*479*
Davis district	4,607	4,053	3,888
Strasburg town	*1,901*	*650*	*762*
Johnston district	2,400	2,546	2,668
Toms Brook town, total [43]	*240*	.....	.....
In Johnston dist.	*144*	.....	.....
In Stonewall dist.	*96*	.....	.....
Woodstock town, total	*1,552*	*1,589*	*1,314*
In Johnston dist.	*971*	*287*	*473*
In Stonewall dist.	*581*	*1,052*	*841*
Lee district	3,305	3,116	3,328
New Market town	*640*	*577*	*638*
Madison district	3,024	3,192	3,368
Edinburg town	*493*	*568*	*574*
Stonewall district	3,634	4,016	3,835
Toms Brook town (see Johnston dist.).			
Woodstock town (see Johnston dist.).			
Smyth County	25,125	22,125	20,326
Marion district	11,600	9,921	9,599
Chilhowie town	*712*	*578*	.....
Marion town	*4,166*	*3,253*	*2,727*
Rich Valley district	9,153	7,891	6,844
Saltville town, total	*2,964*	*2,248*	*1,688*
In Smyth Co.	*2,407*	*1,800*	*1,314*
In Washington Co.	*557*	*448*	*374*
St. Clair district	4,372	4,310	3,883
Southampton County	26,870	27,555	26,302
Berlin and Ivor district	3,912	4,936	4,726
Ivor town	*509*	*443*	*397*
Boykins district	4,103	3,820	6,513
Boykins town	*686*	*637*	*506*
Branchville town	*161*	*148*	*239*
Capron district	2,897	2,956	.....
Capron town [44]	*337*	.....	.....
Drewryville district	2,921	3,201	3,239
Franklin district	5,388	5,075	5,209
Franklin town	*2,930*	*2,363*	*2,271*
Jerusalem district	3,735	3,713	3,265
Courtland town	*355*	*379*	*288*
Newsoms district	3,914	3,794	3,350
Spotsylvania County	10,056	10,571	9,935
Berkeley district	1,950	2,146	2,175
Chancellor district	1,863	2,137	2,129
Courtland district	3,319	3,001	2,622
Livingston district	2,924	3,287	3,009
Fredericksburg city	6,819	5,882	5,874

MINOR CIVIL DIVISION	1930	1920	1910
Stafford County	8,050	8,104	8,070
Aquia district	2,333	2,394	2,652
Falmouth district	2,567	2,440	2,122
Hartwood district	1,871	1,892	1,840
Rock Hill district	1,279	1,378	1,456
Surry County	7,096	9,305	9,715
Blackwater district	2,263	3,256	3,486
Dendron town	*671*	*1,795*	*1,653*
Cobham district	2,597	3,055	3,228
Surry town [47]	*843*	.....	.....
Guilford district	2,236	2,954	3,001
Claremont town	*434*	*572*	*630*
Sussex County	12,100	12,834	13,664
Courthouse district	1,435	2,190	2,234
Henry district	2,130	1,903	2,288
Newville district	1,451	1,710	2,268
Stony Creek district	2,423	2,469	2,410
Stony Creek town	*465*	*345*	.....
Wakefield district	2,019	2,152	2,155
Wakefield town	*881*	*784*	*870*
Waverly district	2,642	2,410	2,309
Waverly town	*1,565*	*1,506*	*1,064*
Tazewell County	32,477	27,840	24,946
Clear Fork district	13,142	12,596	10,718
Bluefield town [48]	*3,906*	*2,752*	*1,917*
Pocahontas town	*2,293*	*2,591*	*2,452*
Jeffersonville district	7,587	5,920	6,484
North Tazewell town	*598*	*626*	*542*
Tazewell town	*1,211*	*1,261*	*1,230*
Malden Spring district	11,748	9,324	7,744
Cedar Bluff town	*590*	*535*	.....
Richlands town	*1,355*	*1,171*	*743*
Warren County	8,340	8,852	8,589
Cedarville district	1,734	1,799	1,977
Fork district	1,058	1,158	1,344
Front Royal district	4,185	4,194	3,293
Front Royal town	*2,424*	*1,404*	*1,133*
South River district	1,363	1,701	1,975
Warwick County	8,829	11,417	6,041
Denbigh district	1,329	1,228	980
Newport district	5,023	7,047	4,443
Stanley district	2,477	3,142	618
Newport News city [49]	34,417	35,596	20,205
Washington County	33,850	32,376	32,830
Abingdon district	6,822	6,370	7,120
Abingdon town	*2,877*	*2,532*	*1,767*
Glade Spring district	4,106	3,547	3,575
Glade Spring town	*669*	*381*	*324*
Meadow View town	*618*	*609*	.....
Goodson district	7,571	6,143	5,811
Holston district	5,268	5,564	5,765
Damascus town	*1,610*	*1,599*	*1,289*
Kinderhook district	2,789	3,316	3,918
Mendota town	*223*	*258*	.....
North Fork district	2,670	2,944	2,999

[43] SHENANDOAH.—Toms Brook town incorporated in 1922.
[44] SOUTHAMPTON.—Capron town incorporated in 1927.
[47] SURRY.—Surry town incorporated in 1928.
[48] TAZEWELL.—Name of Bluefield town changed from Graham in 1924. See footnote 2, Table 5, for joint population of Bluefield town in Virginia and Bluefield city in West Virginia.
[49] NEWPORT NEWS CITY.—Part of Elizabeth City County (Kecoughton town, population 1,198 in 1920), annexed in 1926.

Digitized by Google

TABLE 4.—POPULATION OF COUNTIES BY MINOR CIVIL DIVISIONS: 1930, 1920, AND 1910—Continued

MINOR CIVIL DIVISION	1930	1920	1910
Washington County—Continued.			
Saltville district	4,624	4,492	3,642
Saltville town, total	*2,664*	*2,248*	*1,628*
In Washington Co.	*557*	*448*	*314*
In Smyth Co.	*2,407*	*1,800*	*1,314*
Bristol city [50]	8,840	6,729	6,247
Westmoreland County	8,427	10,240	9,313
Copie district	3,304	4,276	3,933
Montross district	1,893	2,158	2,033
Washington district	3,300	3,806	3,347
Colonial Beach town	*928*	*1,098*	*721*
Wise County	51,167	46,500	34,162
Gladeville district	16,074	15,548	10,527
Norton town	*3,077*	*3,068*	*1,868*
Tacoma town	*281*	*298*	*169*
Wise town [51]	*1,112*	*1,071*	*800*
Lipps district	9,478	11,134	8,200
Bond Town	*235*	*405*	*305*
Coeburn town	*784*	*884*	*645*
St. Paul town	*716*	*574*	-------
Wise County—Contd.			
Richmond district	21,496	16,376	12,319
Appalachia town	*3,595*	*2,036*	*1,090*
Big Stone Gap town	*3,908*	*3,009*	*2,590*
East Stone Gap town	*476*	*[illegible]*	*397*
Roberson district	4,119	3,442	3,110
Wythe County	20,704	20,217	20,372
Black Lick district	3,904	4,315	4,137
Rural Retreat town	*436*	*463*	-------
Fort Chiswell district	3,436	3,539	3,382
Land Mines district	4,972	3,981	4,472
Speedwell district	2,884	3,409	3,336
Wytheville district	5,508	4,973	5,045
Wytheville town	*3,327*	*2,947*	*3,054*
York County [52]	7,615	8,046	7,757
Bruton district [52]	1,449	2,069	1,825
Grafton district	1,672	1,847	1,895
Nelson district	1,146	986	1,131
Yorktown town	*480*	*155*	*136*
Poquoson district	3,348	3,144	2,906

[50] BRISTOL CITY.—See footnote 3, Table 5, for joint population of Bristol city in Virginia and Tennessee.
[51] WISE.—Name of Wise town changed from Gladeville in 1924.
[52] YORK.—Part of Bruton district annexed to Williamsburg city in 1925.

Incorporated places.—Table 5 shows the population of the incorporated places (cities and towns) in Virginia in 1930 and 1920. In this table, the places are arranged in alphabetical order, each followed by the name of the county in which the city or town is located. In Table 6 the population of several of the important cities in the State is presented by wards.

TABLE 5.—POPULATION OF INCORPORATED PLACES: 1930 AND 1920

[The population of these places in 1910 is given in Table 4]

CITY OR TOWN	County	1930	1920
Abingdon	Washington	2,877	2,532
Alberta	Brunswick	328	-------
Alexandria	Arlington [1]	24,149	18,060
Altavista	Campbell	2,367	1,206
Amherst	Amherst	876	559
Appalachia	Wise	3,595	2,036
Appomattox	Appomattox	704	-------
Ashland	Hanover	1,297	1,299
Bedford	Bedford	3,713	3,243
Belle Haven	Accomac	372	311
Berryville	Clarke	1,094	1,138
Big Stone Gap	Wise	3,908	3,009
Blacksburg	Montgomery	1,406	1,095
Blackstone	Nottoway	1,772	1,497
Bluefield [2]	Tazewell	3,906	2,752
Bond Town	Wise	235	405
Boone Mill	Franklin	352	-------
Bowling Green	Caroline	422	463
Boyce	Clarke	325	301
Boydton	Mecklenburg	492	457
Boykins	Southampton	636	637
Branchville	Southampton	161	148
Bridgewater	Rockingham	951	914
Bristol [3]	Washington [1]	8,840	6,729
Broadway	Rockingham	498	412
Brodnax	Brunswick	365	234
Brookneal	Campbell	692	583
Buchanan	Botetourt	825	802
Buckingham	Buckingham	92	109
Buena Vista	Rockbridge [1]	4,002	3,911

[1] City located in county but independent thereof.
[2] Combined population of Bluefield town, Tazewell County, Va., and Bluefield city, Mercer County, W. Va.: 23,245 in 1930; 18,034 in 1920.
[3] Combined population of Bristol city, Va., and Bristol city, Sullivan County, Tenn.: 20,845 in 1930; 14,776 in 1920.

Digitized by Google

TABLE 5.—POPULATION OF INCORPORATED PLACES: 1930 AND 1920—Continued

[The population of these places in 1910 is given in Table 4]

CITY OR TOWN	County	1930	1920
Burkeville	Nottoway	755	514
Cambria	Montgomery	673	662
Cape Charles	Northampton	2,527	2,517
Capron	Southampton	337	.....
Cedar Bluff	Tazewell	590	533
Charlotte Courthouse	Charlotte	366	318
Charlottesville	Albemarle [1]	15,245	10,688
Chase City	Mecklenburg	1,590	1,646
Chatham	Pittsylvania	1,143	1,171
Chilhowie	Smyth	712	572
Chincoteague	Accomac	2,130	1,418
Christiansburg	Montgomery	1,970	1,641
Claremont	Surry	434	572
Clarksville	Mecklenburg	781	726
Clifton	Fairfax	181	200
Clifton Forge	Alleghany [1]	6,839	6,164
Clinchport	Scott	338	226
Clintwood	Dickenson	729	460
Clover	Halifax	251	253
Coeburn	Wise	784	884
Colonial Beach	Westmoreland	928	1,093
Colonial Heights	Chesterfield	2,331	.....
Columbia	Fluvanna	154	185
Courtland	Southampton	355	379
Covington	Alleghany	6,538	5,623
Crewe	Nottoway	2,152	2,097
Culpeper	Culpeper	2,379	1,819
Damascus	Washington	1,610	1,599
Danville	Pittsylvania [1]	22,247	21,539
Dayton	Rockingham	537	482
Dendron	Surry	671	1,795
Dillwyn	Buckingham	442	405
Drakes Branch	Charlotte	583	660
Draper	Pulaski	192	.....
Dublin	Pulaski	443	395
Duffield	Scott	170	120
Dumfries	Prince William	157	182
Dungannon	Scott	282	255
East Stone Gap	Wise	476	383
Eastville	Northampton	351	332
Edinburg	Shenandoah	498	568
Elkton	Rockingham	965	905
Emporia	Greensville	2,144	1,869
Fairfax	Fairfax	640	516
Falls Church	Arlington Fairfax	2,019	1,659
Farmville	Prince Edward	3,133	2,586
Fincastle	Botetourt	517	457
Floyd	Floyd	450	390
Franklin	Southampton	2,930	2,363
Fredericksburg	Spotsylvania [1]	6,819	5,882
Fries	Grayson	2,295	2,029
Front Royal	Warren	2,424	1,404
Galax	Carroll Grayson	2,544	1,250
Gate City	Scott	1,216	684
Glade Spring	Washington	669	281
Glasgow	Rockbridge	507	376
Glen Lyn	Giles	274	.....
Gordonsville	Orange	462	594
Goshen	Rockbridge	124	154
Greenbackville	Accomac	408	.....
Gretna	Pittsylvania	637	470
Grottoes	Rockingham	534	492
Grundy	Buchanan	815	394
Halifax	Halifax	473	411
Hamilton	Loudoun	295	287
Hampton	Elizabeth City [1]	6,382	6,138
Harrisonburg	Rockingham [1]	7,232	5,875
Haymarket	Prince William	167	133
Herndon	Fairfax	887	953
Hillsboro	Loudoun	119	131
Hillsville	Carroll	485	.....
Holland	Nansemond	371	259
Honaker	Russell	710	755
Hopewell	Prince George	11,327	1,397
Iron Gate	Alleghany	777	699
Ivor	Southampton	309	443
Jonesville	Lee	384	328
Kenbridge	Lunenburg	753	543
Keysville	Charlotte	589	493
La Crosse	Mecklenburg	427	320
Lawrenceville	Brunswick	1,629	1,439
Lebanon	Russell	560	469
Leesburg	Loudoun	1,640	1,545
Lexington	Rockbridge	3,752	2,870
Louisa	Louisa	301	289
Lovettsville	Loudoun	239	167
Luray	Page	1,459	1,381
Lynchburg	Campbell [1]	40,661	30,070
McDowell	Highland	85	142
McKenney	Dinwiddie	341	.....
Manassas	Prince William	1,215	1,305
Marion	Smyth	4,156	3,253
Martinsville	Henry [1]	7,765	4,075
Meadow View	Washington	618	609
Mendota	Washington	223	258
Middleburg	Loudoun	298	283
Middletown	Frederick	416	354
Mineral	Louisa	416	408
Monterey	Highland	290	313
Mount Crawford	Rockingham	272	263
Mount Jackson	Shenandoah	575	500
Narrows	Giles	1,345	1,141
Newcastle	Craig	259	702
New Market	Shenandoah	640	577
Newport News	Warwick [1]	34,417	35,596
Nickelsville	Scott	203	214
Norfolk	Norfolk [1]	129,710	115,777
North Tazewell	Tazewell	598	626
Norton	Wise	3,077	3,068
Occoquan	Prince William	221	231
Onancock	Accomac	1,245	1,074
Orange	Orange	1,381	1,078
Pamplin City	Appomattox Prince Edward	323	262
Parksley	Accomac	697	601
Pearisburg	Giles	668	537
Pennington Gap	Lee	1,553	940
Petersburg	Dinwiddie [1]	28,564	31,012
Phoebus	Elizabeth City	2,956	3,043
Pocahontas	Tazewell	2,293	2,591
Port Richmond	King William	420	.....

[1] City located in county but independent thereof.

Digitized by Google

TABLE 5.—POPULATION OF INCORPORATED PLACES: 1930 AND 1920—Continued

[The population of these places in 1910 is given in Table 4]

CITY OR TOWN	County	1930	1920
Port Royal	Caroline	157	155
Portsmouth	Norfolk [1]	45,704	54,387
Pulaski	Pulaski	7,168	5,282
Purcellville	Loudoun	747	549
Quantico	Prince William	538	-------
Radford	Montgomery [1]	6,227	4,627
Remington	Fauquier	273	267
Richlands	Tazewell	1,355	1,171
Richmond	Henrico [1]	182,929	171,667
Ridgeway	Henry	359	320
Roanoke	Roanoke [1]	69,206	50,842
Rocky Mount	Franklin	1,339	1,076
Round Hill	Loudoun	359	359
Rural Retreat	Wythe	436	463
St. Charles	Lee	457	400
St. Paul	Wise	716	574
Salem	Roanoke	4,833	4,159
Saltville	Smyth, Washington	2,964	2,248
Scottsburg	Halifax	225	-------
Scottsville	Albemarle, Fluvanna	341	329
Shenandoah	Page	1,980	1,895
Singers Glen	Rockingham	99	86
Smithfield	Isle of Wight	1,179	1,181
South Boston	Halifax	4,841	4,338
South Hill	Mecklenburg	1,405	1,074
South Norfolk	Norfolk [1]	7,857	7,724
Stanardsville	Greene	229	-------
Stanley	Page	259	449
Staunton	Augusta [1]	11,990	10,623
Stephens City	Frederick	606	481
Stony Creek	Sussex	465	345
Strasburg	Shenandoah	1,901	650
Stuart	Patrick	588	401
Suffolk	Nansemond [1]	10,271	9,123
Surry	Surry	243	-------
Tacoma	Wise	281	298
Tangier	Accomac	1,120	962
Tappahannock	Essex	427	422
Tazewell	Tazewell	1,211	1,261
The Plains	Fauquier	414	275
Timberville	Rockingham	392	277
Toms Brook	Shenandoah	240	-------
Troutdale	Grayson	357	636
Urbanna	Middlesex	432	387
Victoria	Lunenburg	1,568	1,445
Vienna	Fairfax	903	773
Vinton	Roanoke	3,610	2,779
Virgilina	Halifax	338	350
Virginia Beach	Princess Anne	1,719	846
Wachapreague	Accomac	585	498
Wakefield	Sussex	881	784
Warrenton	Fauquier	1,450	1,545
Washington	Rappahannock	250	233
Waterford	Loudoun	256	266
Waverly	Sussex	1,355	1,306
Waynesboro [4]	Augusta	6,226	1,594
West Point	King William	1,844	1,635
Wiehle	Fairfax	72	78
Williamsburg	James City [1], York [1]	3,778	2,462
Winchester	Frederick [1]	10,855	6,883
Windsor	Isle of Wight	371	326
Wise	Wise	1,112	1,071
Woodstock	Shenandoah	1,552	1,580
Wytheville	Wythe	3,327	2,947
Yorktown	York	480	155

[1] City located in county but independent thereof.
[4] Basic City and Waynesboro towns consolidated as Waynesboro town in 1923.

Digitized by Google

TABLE 6.—POPULATION OF CITIES AND TOWNS OF 5,000 OR OVER BY WARDS: 1930

CITY OR TOWN AND WARD	1930
Alexandria city (Not reported by wards.)	24,149
Bristol city	8,840
Ward 1	3,172
Ward 2	2,523
Ward 3	3,145
Charlottesville city	15,245
Ward 1	5,220
Ward 2	3,929
Ward 3	2,922
Ward 4	3,174
Clifton Forge city	6,839
Ward 1	2,624
Ward 2	2,742
Ward 3	1,473
Covington town (Not reported by wards.)	6,538
Danville city	22,247
Ward 1	3,657
Ward 2	2,832
Ward 3	2,774
Ward 4	5,561
Ward 5	3,831
Ward 6	3,592
Fredericksburg city	6,819
Lower ward	3,695
Upper ward	3,124
Hampton city (Not reported by wards.)	6,382
Harrisonburg city	7,232
Ward 1	3,492
Ward 2	3,740
Hopewell city (Not reported by wards.)	11,327
Lynchburg city	40,661
Ward 1	13,174
Ward 2	13,729
Ward 3	13,758
Martinsville city	7,705
Ward 1	5,386
Ward 2	2,319
Newport News city	34,417
Ward 1	3,538
Ward 2	10,564
Ward 3	11,688
Ward 4	8,227
Norfolk city (Not reported by wards.)	129,710
Petersburg city	28,504
Ward 1	4,768
Ward 2	5,526
Ward 3	4,043
Ward 4	2,837
Ward 5	4,898
Ward 6	6,432
Portsmouth city	45,704
Harrison ward	5,197
Jackson ward	5,312
Jefferson ward	4,510
Lee ward	5,295
Madison ward	4,989
Marshall ward	7,517
Monroe ward	5,429
Washington ward	7,464
Pulaski town	7,168
Ward 1	1,468
Ward 2	2,163
Ward 3	2,043
Ward 4	1,554
Radford city	6,227
East ward	2,845
West ward	3,382
Richmond city	182,929
Clay ward	50,217
Jefferson ward	37,668
Lee ward	55,720
Madison ward	39,324
Roanoke city (Not reported by wards.)	69,206
South Norfolk city	7,857
Ward 1	3,228
Ward 2	2,208
Ward 3	2,421
Staunton city	11,980
Ward 1	7,282
Ward 2	4,708
Suffolk city	10,271
Ward 1	2,427
Ward 2	3,157
Ward 3	1,760
Ward 4	2,927
Waynesboro town	6,226
East ward	3,987
West ward	2,239
Winchester city	10,835
Ward 1	5,729
Ward 2	5,126

Digitized by Google

WASHINGTON

CONTENTS

	Page
Map	1136
Table 1.—Population of Washington: 1860 to 1930	1137
Table 2.—Population of principal cities from earliest census to 1930	1138
Table 3.—Area and population of counties: 1890 to 1930	1139
Table 4.—Population of counties by minor civil divisions: 1930, 1920, and 1910	1140
Table 5.—Population of incorporated places: 1930 and 1920	1158
Table 6.—Population of cities of 5,000 or over by wards: 1930	1160

WASHINGTON

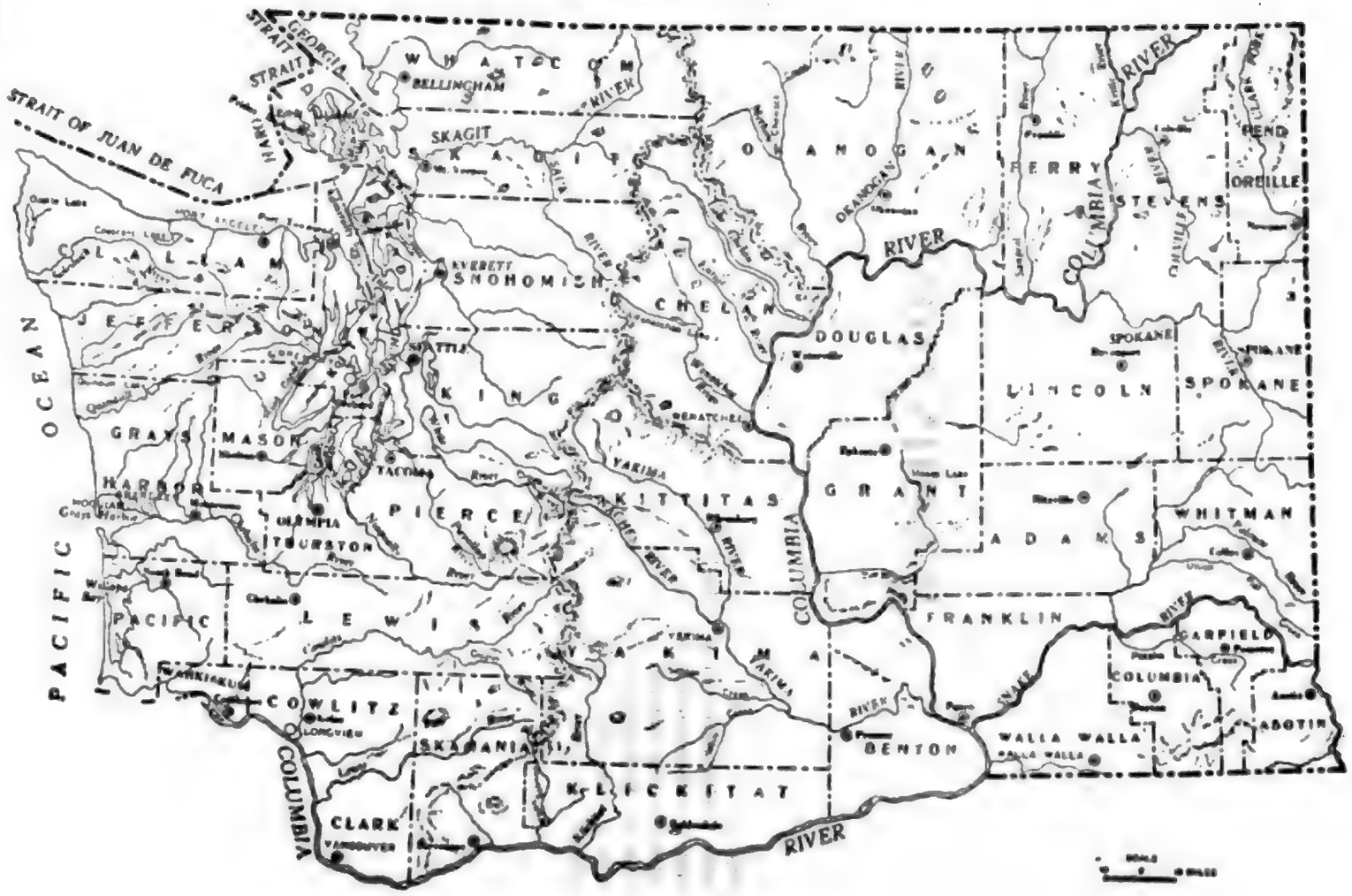

Digitized by Google

POPULATION—WASHINGTON

NUMBER AND DISTRIBUTION OF INHABITANTS

Population of the State.—Washington was organized as a Territory in 1853 and was admitted to the Union as the forty-second State in 1889. Its population on April 1, 1930, according to the Fifteenth Census, was 1,563,396, which represents an increase of 206,775, or 15.2 per cent, as compared with the population on January 1, 1920. The total land area of the State, as shown in Table 3, is 66,836 square miles. The average number of inhabitants per square mile in 1930 was 23.4, as compared with 20.3 in 1920.

Table 1 shows the population of Washington from 1860, the year in which the Territory of Washington was first separately enumerated, to 1930, together with the increase during each decade.

TABLE 1.—POPULATION OF WASHINGTON: 1860 TO 1930

CENSUS YEAR	Population	INCREASE OVER PRECEDING CENSUS	
		Number	Per cent
1930	1,563,396	206,775	15.2
1920	1,356,621	214,631	18.8
1910	1,141,990	623,887	120.4
1900	518,103	160,871	45.0
1890	357,232	282,116	375.6
1880	75,116	51,161	213.6
1870	23,955	12,361	106.6
1860	11,594		

Counties and minor civil divisions.—In the tables which follow (Tables 2 to 6), the population of Washington is shown by counties, election precincts, townships, cities, and towns, with some comparative figures from previous censuses.

Cities of 10,000 or more.—There are 15 cities in Washington which had a population of 10,000 or more in 1930. Table 2 shows for these cities the population at each census for which figures are available, together with the increase or decrease during each decade. Seattle, the largest city in the State, had a population of 365,583, representing an increase of 50,271, or 15.9 per cent, as compared with the population in 1920. Spokane, the second city in the State, had 115,514 inhabitants, and Tacoma, the third city, a population of 106,817. The next four cities, in the order of population, are Bellingham, Everett, Yakima, and Aberdeen. Five cities in the State first attained a population of 10,000 between 1920 and 1930. One of these, Longview, in Cowlitz County, was not incorporated until 1924.

Digitized by Google

Table 2.—Population of Principal Cities from Earliest Census to 1930

[A minus sign (−) denotes decrease]

City and census year	Population	Increase over preceding census	
		Number	Per cent
Aberdeen:			
1930	21,723	6,386	41.6
1920	15,337	1,677	12.3
1910	13,660	9,913	264.6
1900	3,747	2,109	128.8
1890	1,638		
Bellingham:			
1930	30,823	5,238	20.5
1920	25,585	1,287	5.3
1910	24,298	13,236	119.7
1900	11,062	2,927	36.0
1890	8,135		
Bremerton: [1]			
1930	10,170	1,252	14.0
1920	8,918	5,925	198.0
1910	2,993		
Everett:			
1930	30,567	2,923	10.6
1920	27,644	2,830	11.4
1910	24,814	16,976	216.6
1900	7,838		
Hoquiam:			
1930	12,766	2,708	26.9
1920	10,058	1,887	23.1
1910	8,171	5,563	213.3
1900	2,608	1,306	100.3
1890	1,302		
Longview:			
1930	10,652		
Olympia:			
1930	11,733	3,938	50.5
1920	7,795	799	11.4
1910	6,996	3,153	81.1
1900	3,863	−835	−17.8
1890	4,698	3,466	287.3
1880	1,232	29	2.4
1870	1,203		
Port Angeles:			
1930	10,188	4,837	90.4
1920	5,351	3,065	134.1
1910	2,286	−35	−1.5
1900	2,321		
Seattle:			
1930	365,583	50,271	15.9
1920	315,312	78,118	32.9
1910	237,194	156,523	194.0
1900	80,671	37,834	88.3
1890	42,837	39,304	1,112.5
1880	3,533	2,426	219.2
1870	1,107		
Spokane:			
1930	115,514	11,077	10.6
1920	104,437	35	(2)
1910	104,402	67,554	183.3
1900	36,848	16,926	85.0
1890	19,922		
Tacoma:			
1930	106,817	9,852	10.2
1920	96,965	13,222	15.8
1910	83,743	46,029	122.0
1900	37,714	1,708	4.7
1890	36,006		
Vancouver:			
1930	15,766	3,129	24.8
1920	12,637	3,337	35.9
1910	9,300	6,174	197.5
1900	3,126	−419	−11.8
1890	3,545	1,823	105.9
1880	1,722		
Walla Walla:			
1930	15,976	473	3.1
1920	15,503	−3,861	−19.9
1910	19,364	9,315	92.7
1900	10,049	5,340	112.4
1890	4,709	1,121	31.2
1880	3,588	2,194	157.4
1870	1,394		
Wenatchee:			
1930	11,627	5,303	83.9
1920	6,324	2,274	56.1
1910	4,050	3,599	798.0
1900	451		
Yakima:			
1930	22,101	3,562	19.2
1920	18,539	4,457	31.7
1910	14,082	10,928	346.8
1900	3,154	1,619	106.5
1890	1,535		

[1] Bremerton and Charleston cities consolidated as Bremerton in 1928. Combined population for 1920, 12,256; for 1910, 4,055.
[2] Less than one-tenth of 1 per cent.

Counties.—Table 3 shows the population of the 39 counties of Washington from 1890 to 1930, together with the land area of each county and its population per square mile in 1930. Of these counties, 27 have increased in population since 1920, and 12 show decreases. No new counties have been organized, and there have been no changes in county boundaries since the census of 1920.

Digitized by Google

TABLE 3.—AREA AND POPULATION OF COUNTIES: 1890 TO 1930

[A minus sign (−) denotes decrease]

COUNTY	Land area in square miles, 1930	POPULATION							
		1930		1920	1910	1900	1890	Per cent of increase	
		Total	Per square mile					1920 to 1930	1910 to 1920
Washington	68,836	1,563,396	23.4	1,356,621	1,141,990	518,103	[1] 357,232	15.2	18.8
Adams	1,912	7,719	4.0	9,623	10,920	4,840	2,098	−19.8	−11.9
Asotin	606	8,136	13.4	6,539	5,831	3,366	1,580	24.4	12.1
Benton [2]	1,671	10,952	6.6	10,903	7,937	----------	----------	0.4	37.4
Chelan [3]	2,900	31,634	10.9	20,906	15,104	3,931	----------	51.3	38.4
Clallam	1,726	20,449	11.8	11,368	6,755	5,603	2,771	79.9	68.3
Clark	634	40,316	63.6	32,805	26,115	13,419	11,709	22.9	25.6
Columbia	858	5,325	6.2	6,093	7,042	7,128	6,709	−12.6	−13.5
Cowlitz	1,153	31,906	27.7	11,791	12,561	7,877	5,917	170.6	−6.1
Douglas [4]	1,787	7,561	4.2	9,392	9,227	4,926	3,161	−19.5	1.8
Ferry [5]	2,220	4,292	1.9	5,143	4,800	4,562	----------	−16.5	7.1
Franklin	1,206	6,137	5.1	5,877	5,153	486	696	4.4	14.1
Garfield	694	3,662	5.3	3,875	4,199	3,918	3,897	−5.5	−7.7
Grant [4]	2,720	5,666	2.1	7,771	8,698	----------	----------	−27.1	−10.7
Grays Harbor [6]	1,869	59,982	32.1	44,745	35,590	15,124	9,249	34.1	25.7
Island	208	5,369	25.8	5,489	4,704	1,870	1,787	−2.2	16.7
Jefferson	1,805	8,346	4.6	6,557	8,337	5,712	8,368	27.3	−21.4
King	2,111	463,517	219.6	389,273	284,638	110,053	63,989	19.1	36.8
Kitsap	371	30,776	83.0	33,162	17,647	6,767	4,624	−7.2	87.9
Kittitas [3]	2,329	18,154	7.8	17,737	18,561	9,704	8,777	2.4	−4.4
Klickitat [2]	1,825	9,825	5.4	9,268	10,180	6,407	5,167	6.0	−9.0
Lewis	2,369	40,034	16.9	36,840	32,127	15,157	11,499	8.7	14.7
Lincoln	2,302	11,876	5.2	15,141	17,539	11,969	9,312	−21.6	−13.7
Mason	930	10,060	10.8	4,919	5,156	3,810	2,826	104.5	−4.6
Okanogan [3]	5,221	18,519	3.5	17,094	12,887	4,689	1,467	8.3	32.6
Pacific	895	14,970	16.7	14,891	12,532	5,983	4,358	0.5	18.8
Pend Oreille [7]	1,361	7,155	5.3	6,363	----------	----------	----------	12.4	----------
Pierce	1,701	163,842	96.3	144,127	120,812	55,515	50,940	13.7	19.3
San Juan	178	3,097	17.4	3,605	3,603	2,928	2,072	−14.1	0.1
Skagit	1,774	35,142	19.8	33,373	29,241	14,272	8,747	5.3	14.1
Skamania	1,685	2,891	1.7	2,357	2,887	1,688	774	22.7	−18.4
Snohomish	2,064	78,861	38.2	67,690	59,209	23,950	8,514	16.5	14.3
Spokane	1,756	150,477	85.7	141,289	139,404	57,542	37,487	6.5	1.4
Stevens [5]	2,505	18,550	7.4	21,605	25,297	10,543	4,341	−14.1	−14.6
Thurston	709	31,351	44.2	22,366	17,581	9,927	9,675	40.2	27.2
Wahkiakum	267	3,862	14.5	3,472	3,285	2,819	2,526	11.2	5.7
Walla Walla	1,265	28,441	22.5	27,539	31,931	18,680	12,224	3.3	−13.8
Whatcom	2,082	59,128	28.4	50,600	49,511	24,116	18,591	16.9	2.2
Whitman	2,108	28,014	13.3	31,323	33,280	25,360	19,109	−10.6	−5.9
Yakima [2]	5,059	77,402	15.3	63,710	41,709	13,462	4,429	21.5	52.7

[1] State total for 1890 includes population (7,842) of Indian reservations specially enumerated, not distributed by counties.
[2] Benton organized from parts of Klickitat and Yakima in 1905.
[3] Chelan organized from parts of Kittitas and Okanogan in 1899.
[4] Grant organized from part of Douglas in 1909.
[5] Ferry organized from part of Stevens in 1899.
[6] Name of Grays Harbor changed from Chehalis in 1915.
[7] Pend Oreille organized from part of Stevens in 1911.
[8] Parts of Stevens taken to form Ferry in 1899 and Pend Oreille in 1911.

Minor civil divisions.—The primary divisions of the counties of Washington are the election precincts, townships, and independent cities and towns. Table 4 shows the population of each county by election precincts, townships, cities, and towns for the last three censuses. The election precincts include the secondary divisions which are incorporated as cities and towns. The population of these incorporated places is shown in *italics* under the population of the precincts in

Digitized by Google

which they are respectively located. Where an incorporated place occupies two or more precincts, or parts of precincts, the total population of the place is given in connection with the presentation for the first precinct. The population of a number of cities, each of which includes several entire precincts is presented in roman type followed by the precinct population in *italic* type. In Spokane and Whatcom Counties the cities and towns are primary divisions.

Changes in the boundaries of election precincts, townships, cities, and towns between 1920 and 1930 are indicated by footnotes on Table 4; for changes between 1910 and 1920, reference may be made to the Reports of the Fourteenth Census (1920), Volume I, Table 53.

TABLE 4.—POPULATION OF COUNTIES BY MINOR CIVIL DIVISIONS: 1930, 1920, AND 1910

[The "precincts" shown in this table are election precincts. A blank in the column for any year indicates that no population was returned. Areas in which no population has been reported at any of the last three census are not shown. For changes in boundaries, etc., between 1920 and 1930 see footnotes; for those between 1910 and 1920, see Reports of the Fourteenth Census (1920), Vol. I, Table 53]

MINOR CIVIL DIVISION	1930	1920	1910
Adams County	7,719	[1] 9,623	[1] 10,920
Batum precinct [1]	528		
Benge precinct [1]	286	268	185
Cunningham precinct [1]	133	253	406
Cunningham town	*37*	*89*	*153*
Fairview precinct	197	243	368
Fletcher precinct	254	286	337
Hatton precinct [1]	190	248	362
Hatton town	*65*	*87*	*161*
Keystone precinct [1]	152	270	439
Lantz precinct	188	260	331
Lind precinct [1]	1,067	1,136	1,193
Lind town	*730*	*724*	*851*
Newland precinct [1]	60	186	425
Othello precinct [1]	558	649	
Othello town	*397*	*649*	
Paha precinct	190	239	232
Ritzville precinct	648	807	844
Ritzville City precinct	1,777	1,900	1,859
Ritzville city	*1,777*	*1,900*	*1,859*
Schrag precinct [1]	198		
Washtucna precinct [1]	727	657	756
Washtucna town	*261*	*359*	*500*
Willis precinct [1]	566	428	550
Asotin County	8,136	6,539	[2] 5,831
Alpowa precinct	62	115	
Anatone precinct	381	449	519
Asotin precinct	697	852	1,268
Asotin town	*697*	*852*	*820*
Bly precinct	40	70	60
Clarkston precinct	2,870	1,859	1,257
Clarkston city	*2,870*	*1,859*	*1,257*
Clarkston Heights precinct [2]	433		
Cloverland precinct	272	322	427
Asotin County—Contd.			
Grande Ronde precinct	92	110	141
Grouse precinct	78	92	96
Hansen precinct	107	94	140
Highland precinct [2]	653		
Pleasant precinct	48	80	99
South Clarkston precinct [2]	608	1,046	
Theon precinct	176	169	251
West Asotin precinct	238	338	
West Clarkston precinct [2]	1,009	943	
West Highland precinct [2]	372		
Benton County	10,958	[3] 10,903	[3] 7,937
Benton City precinct [3]	700		
Carley precinct [3]	55	68	80
Columbia precinct	100	148	128
East Prosser precinct	186	177	133
Expansion precinct	87	78	113
Finley precinct	583	518	369
Hanford precinct	429	429	369
Highlands precinct	426	385	
Horn Rapids precinct	470	383	
Horse Heaven precinct	130	87	114
Hover precinct	185	220	172
Kennewick precinct	1,519	1,684	2,045
Kennewick city	*1,519*	*1,684*	*1,219*
Kennewick Gardens precinct	199	194	
Kennewick Valley precinct	453	431	
Kiona precinct [3]	135	785	291
Lower Yakima precinct	271	258	
North Prosser precinct	667	712	861
Paterson precinct	94	117	116
Prosser precinct	1,569	1,697	1,298
Prosser city	*1,569*	*1,697*	*1,298*
Rattlesnake precinct	123	141	176

[1] ADAMS.—County totals for 1920 and 1910 include population (218 in 1920; 397 in 1910) of Cow Creek precinct, annexed to Benge and Washtucna precincts 1 and 2 in 1922; population (844 in 1920; 1,006 in 1910) of Gradel, Menno, and Tabor precincts, taken to form (old) Schrag precinct in 1922; population (316 in 1920; 787 in 1910) of Billington precinct, annexed to Othello precinct in 1922; and population (415 in 1920; 443 in 1910) of German precinct, annexed to Willis precinct in 1922. Name of Batum precinct changed from Schrag, and new Schrag precinct organized from parts of Batum, Newland, and Willis precincts, in 1926. Part of Batum precinct annexed to Willis precinct, and parts of Newland annexed to Lind and Willis precincts, in 1926. Cunningham precincts Nos. 1 and 2 consolidated as Cunningham precinct; Hatton precincts Nos. 1 and 2 consolidated as Hatton precinct; Washtucna precincts Nos. 1 and 2 consolidated as Washtucna precinct; and Lind precincts Nos. 1 and 2 consolidated as Lind precinct, in 1922. Name of Keystone precinct changed from McQueen in 1922.

[2] ASOTIN.—County total for 1910 includes population (1,573) of Vineland precinct, taken to form South and West Clarkston precincts and part of Alpowa between 1910 and 1920. Clarkston Heights precinct organized from part of West Clarkston precinct, and Highland precinct from part of South Clarkston, in 1925, and West Highland precinct from part of Highland in 1928.

[3] BENTON.—County totals for 1920 and 1910 include population (3 in 1920; 103 in 1910) of Glade precinct, annexed to Carley and West Prosser precincts in 1928. Benton City precinct organized from part of Kiona precinct in 1921.

Digitized by Google

TABLE 4.—POPULATION OF COUNTIES BY MINOR CIVIL DIVISIONS: 1930, 1920, AND 1910—Continued

MINOR CIVIL DIVISION	1930	1920	1910
Benton County—Contd.			
Richland precinct	208	279	721
Richland town	*208*	*279*	.....
Riverside precinct	496	545	.....
South Kennewick precinct	401	343	.....
Vale precinct	86	122	.....
Walnut Grove precinct	436	418	.....
Wellington precinct	91	146	368
West Prosser precinct [3]	181	148	157
White Bluffs precinct	672	387	323
Chelan County	31,634	[4] 20,906	15,104
Apple Yard precinct [4]	626	.....	.....
Azwell precinct [4]	69	.....	.....
Blewett precinct [4]	105	218	.....
Boyd precinct	92	132	.....
Brender precinct	373	370	.....
Canyon precinct	789	450	.....
Cascade Tunnel precinct	17	[illegible]	.....
Cashmere town, total	1,473	1,114	625
North Cashmere prec.	*755*	*533*	.....
South Cashmere prec.	*718*	*581*	.....
Chelan precinct	1,403	896	682
Chelan town	*1,403*	*896*	*682*
Chelan Falls precinct	185	[illegible]	.....
Chelan Station precinct [4]	71	.....	.....
Chewawa precinct [4]	67	.....	.....
Clockum precinct	131	90	.....
Dryden precinct	802	473	.....
Entiat precinct	813	653	.....
First Creek precinct	74	87	.....
Grange precinct	450	345	.....
Lake Chelan precinct	81	78	.....
Lakeside precinct	404	370	.....
Lakeside town	*238*	*199*	*222*
Lake Wenatchee precinct	54	40	.....
Leavenworth precinct	1,415	1,791	1,551
Leavenworth city	*1,415*	*1,791*	*1,551*
Lewis and Clark precinct	834	496	.....
Lincoln precinct [4]	663	430	.....
McKenzie precinct	493	249	.....
Malaga precinct	546	505	.....
Manson precinct	886	355	.....
Merritt precinct	40	60	.....
Millerdale precinct	401	272	.....
Monitor precinct	859	584	.....
Olallie precinct	165	113	.....
Peshastin precinct	1,058	519	.....
Plain precinct [4]	65	[illegible]	.....
Stehekin precinct	97	41	.....
Stemilt precinct	165	186	.....
Chelan County—Contd.			
Suburban precinct	872	467	.....
Sunnyslope precinct	1,042	761	.....
Tumwater precinct	553	623	.....
Valley precinct	873	655	.....
Wapato precinct [4]	350	337	.....
Warner precinct [4]	355	307	.....
Wenatchee precinct	11,627	6,324	4,050
Wenatchee city	*11,627*	*6,324*	*4,050*
Winesap precinct	139	157	.....
Winton precinct [4]	57	19	.....
Clallam County	20,449	[5] 11,368	[5] 6,755
Beaver precinct [5]	1,203	135	83
Belleview precinct	676	192	314
Blyn precinct	316	345	277
Carlsborg precinct [5]	637	382	96
Clallam precinct	217	153	58
Clallam Bay precinct	424	147	87
De Fuca precinct	237	74	30
Dungeness precinct	702	533	630
Eden precinct	55	52	205
Edgewood precinct	561	193	117
Elwha precinct [5]	157	45	74
Enright precinct	75	48	.....
Forks precinct	655	209	131
Freshwater precinct	97	115	.....
Geraghty precinct	516	195	.....
Happy Valley precinct	54	45	.....
Hoko Falls precinct [5]	62	35	29
Joyce precinct [5]	321	221	351
Lost Mountain precinct	91	90	108
Mora precinct [5]	284	28	[illegible]
Neah Bay precinct	527	36	82
Piedmont precinct	282	134	67
Port Angeles precinct	10,188	5,351	2,286
Port Angeles city	*10,188*	*5,351*	*2,286*
Port Williams precinct	187	227	.....
Prairie precinct [5]	419	821	.....
Pysht precinct	503	223	26
Quillayute precinct [5]	96	79	80
Sequim precinct [5]	534	.....	.....
Sequim town [5]	*534*	*402*	.....
Twin precinct	61	357	.....
Van Kuren precinct	42	68	65
Weaver precinct	210	129	77
Clark County	40,316	[6] 32,805	26,115
Alpine precinct [6]	187	249	.....
Barberton precinct	607	485	.....
Brush Prairie precinct	729	553	.....

[3] For footnote see p. 1140.

[4] CHELAN.—County total for 1920 includes population (21) of Old Blewett precinct, annexed to Blewett precinct in 1923, and population (71) of Chiwaukum precinct, annexed to Winton precinct in 1926. Apple Yard precinct organized from part of Lincoln precinct in 1923; Azwell and Chelan Station precincts from parts of Wapato in 1926; and Chewawa precinct from part of Plain in 1925. Name of Warner precinct changed from Mission in 1920.

[5] CLALLAM.—County totals for 1920 and 1910 include population (495 in 1920; 548 in 1910) of Makah, Ozette, and Quillayute Indian Reservations, returned independently in 1920 and included in precincts in 1910; population (211 in 1920; 125 in 1910) of Gettysburg precinct, annexed to Joyce in 1923; Ozette precinct, annexed to Hoko Falls in 1927; Shuwah precinct, annexed to Beaver in 1922; and Sutherland precinct, annexed to Elwha in 1920; county total for 1910 also includes population (776) of old Sequim precinct, taken to form other precincts between 1910 and 1920. Sequim precinct organized from that part of Prairie precinct comprising Sequim town, since 1920. Mora precinct includes area of Quillayute Indian Reservation, incorrectly returned as in Quillayute precinct in 1920 and 1910. Name of Carlsborg precinct changed from Rena, and Joyce from Port Crescent, in 1920.

[6] CLARK.—County total for 1920 includes population (712) of Battle Ground precinct, taken to form North and South Battle Ground precincts in 1926; population (660) of La Center precinct, taken to form East and West La Center precincts in 1925; and population (620) of Ridgefield town, returned independently in 1920, but included in North and South Ridgefield precincts in 1930. Camas precincts A, B, and C taken to form Camas precincts A, B, C, D, E, and F, in 1926. Hazel Dell precinct organized from part of Salmon Creek in 1925 and Hidden precinct from parts of Hazel Dell and Minnehaha in 1928. Part of Alpine precinct annexed to Lackamas precinct, parts of East Columbia precinct annexed to precincts A, B, C, D, E, and F (Camas city) in 1926; part of Evergreen precinct annexed to La Center precinct (now East and West La Center precincts) in 1922; parts of Heisson precinct annexed to North and South Battle Ground precincts in 1926; parts of Ridgefield town annexed to North and South Ridgefield precincts in 1925. Name of Hayes precinct changed from Cathlapoodle in 1925.

Digitized by Google

TABLE 4.—POPULATION OF COUNTIES BY MINOR CIVIL DIVISIONS: 1930, 1920, AND 1910—Continued

MINOR CIVIL DIVISION	1930	1920	1910
Clark County—Contd.			
Camas city, total	4,239	1,843	1,125
Camas prec. A [6]	*893*		
Camas prec. B [6]	*652*		
Camas prec. C [6]	*883*		
Camas prec. D [6]	*569*		
Camas prec. E [6]	*440*		
Camas prec. F [6]	*881*		
Cedar Creek precinct	244	300	
Chelatchie precinct	536	432	
Dole precinct	101	99	
East Columbia precinct [6]	644	758	
East La Center precinct [6]	583		
La Center town, total	*219*	*167*	*288*
In East La Center prec.	*79*		
In West La Center prec.	*140*		
Evergreen precinct [6]	310	396	
Fern Prairie precinct	435	506	
Fourth Plain precinct	727	741	
Fruit Valley precinct	492	517	
Gibbons precinct	565	628	
Harney precinct	591	469	
Hayes precinct [6]	166	434	
Hazel Dell precinct [6]	823		
Heisson precinct [6]	363	484	
Hidden precinct [6]	147		
Jaggy precinct	586	379	
Lackamas precinct [6]	869	833	
Lake Shore precinct	464	543	
Manor precinct	530	790	
Minnehaha precinct [6]	826	776	
Mountain View precinct	465	398	
North Battle Ground precinct [6]	528		
North Ridgefield precinct [6]	800	313	
Ridgefield town, total [6]	*607*	*620*	*297*
In North Ridgefield prec.	*345*		
In South Ridgefield prec.	*262*		
Pioneer precinct	603	562	
Preston precinct	566	580	
Proebstel precinct	543	432	
Salmon Creek precinct [6]	799	619	
Skye precinct	299	213	
South Battle Ground precinct [6]	653		
South Ridgefield precinct [6]	423	142	
Ridgefield town (see North Ridgefield prec.).			
Vancouver precinct	15,766	12,637	9,309
Vancouver city	*15,766*	*12,637*	*9,309*
Washougal precinct	1,206	765	456
Washougal town	*1,206*	*765*	*456*
West Columbia precinct	357	588	
West La Center precinct [6]	555		
La Center town (see East La Center prec.).			

MINOR CIVIL DIVISION	1930	1920	1910
Clark County—Contd.			
Whipple Creek precinct	568	574	
Yacolt precinct	421	805	
Yacolt town	*296*	*520*	*483*
Columbia County	5,395	[7] 6,093	[7] 7,042
Alto precinct [7]	208	85	129
Dayton city, total	2,528	2,695	2,389
Brooklyn prec.	*476*	*512*	*482*
Dayton prec.	*590*	*483*	*688*
Mustard prec.	*268*	*281*	
Patit prec.	*545*	*532*	
Rainwater prec.	*594*	*564*	
Touchet prec.	*455*	*583*	*768*
Hundy precinct	80	93	305
Columbia precinct	150	145	
Covello precinct	63	53	339
Harmony precinct	56	75	162
Highland precinct	123	148	96
Huntsville precinct	238	273	292
Lost Springs precinct	102	105	192
Marengo precinct	68	102	128
Mount Pleasant precinct	37	66	
Mountain precinct	99	96	140
Pine Grove precinct	97	122	204
Ping precinct	112	364	633
Railroad precinct	251		
Smith Hollow precinct	43	97	143
Star precinct	211	310	383
Starbuck precinct [7]	346	687	1,011
Starbuck town	*346*	*584*	*761*
Starbuck Country precinct [7]	83		
Tucannon precinct	161	160	174
Tumalum precinct	103	118	155
Turner precinct	167	201	
Cowlitz County	31,806	[8] 11,791	12,561
Arkansaw precinct [8]	440	494	
Brinion Mountain precinct [8]	216		
Coal Creek precinct	335	570	
Columbia Heights precinct [8]	142	118	
Cougar Flat precinct [8]	598	24	
Goble Creek precinct	108	98	
Green River precinct [8]	21	30	
Greenwood precinct [8]	60		
Hazel Dell precinct [8]	131		
Kelso city, total	6,260	2,228	2,039
East Kelso prec [8]	*811*	*569*	
McKenney prec [8]	*859*		
North Kelso prec [8]	*573*	*583*	
Ross prec [8]	*886*		
South Kelso prec [8]	*786*	*572*	
Wallace prec [8]	*909*		
West Kelso North prec [8]	*889*	*494*	
West Kelso South prec [8]	*607*		

[6] CLARK.—For footnote see preceding page.

[7] COLUMBIA.—County totals for 1920 and 1910 include population (98 in 1920; 115 in 1910) of McKay precinct, annexed to Alto in 1928. Starbuck Country precinct organized in 1912 from that part of Starbuck precinct outside Starbuck town, but not returned separately in 1920.

[8] COWLITZ.—County total for 1920 includes population (742) of Woodland precinct, taken to form North and South Woodland precincts in 1922; population (374) of Lancaster precinct, part taken to form part of Greenwood precinct in 1922 and part annexed to North Woodland precinct in 1926; population (498) of East and West Kelso precincts, outside of Kelso city; (West Kelso taken to form West Kelso North and West Kelso South in 1926); population (568) of Monticello precinct, taken to form Broadway, Columbia Garden, Freeport, Highland, La Due, Mount Solo, Olympic, Saesjawea, Sunset, and Twentieth Avenue precincts in 1924; and population (23) of Kid Valley precinct, annexed to Green River precinct in 1922. Greenwood precinct organized from parts of Lancaster, North Kalama, and Pigeon Springs precincts; Lower Coweeman precinct from par of East Kelso; McKenney precinct from part of South Kelso; Ross precinct from part of North Kelso in 1922; Ryderwood precinct organized from part of Cougar Flat precinct in 1923; Wallace precinct from part of South Kelso in 1924; Hazel Dell precinct organized from parts of Arkansaw, Columbia Heights, and Lexington precincts, McGowan precinct from part of Wallace; Rainbow precinct from part of Lower Coweeman, in 1926; and Brinion Mountain precinct from part of Rainbow in 1928. Longview city incorporated in 1924. No population reported in 1930 for that part of South Castle Rock precinct outside Castle Rock town.

Digitized by Google

TABLE 4.—POPULATION OF COUNTIES BY MINOR CIVIL DIVISIONS: 1930, 1920, AND 1910—Continued

MINOR CIVIL DIVISION	1930	1920	1910
Cowlitz County—Con.			
La Due precinct [8]	78		
Lake Merril precinct	12	45	
Lexington precinct [8]	365	137	
Longview city, total [8]	10,652		
Broadway prec., entire [8]	*967*		
Columbia Garden prec., entire [8]	*530*		
Freeport prec., entire [8]	*1,160*		
Highland prec., entire [8]	*1,323*		
Olympic prec., entire [8]	*1,457*		
Sacajawea prec., entire [8]	*1,223*		
Sunset prec., entire [8]	*749*		
Twentieth Avenue prec., entire [8]	*1,606*		
In Monticello prec.	*1,657*		
Lower Coweeman precinct [8]	499		
Martins Bluff precinct	99	202	
McGowan precinct [8]	871		
Mineral precinct	138	102	
Monticello prec. outside Longview city [8]	20		
Mount Solo precinct [8]	623		
North Castle Rock precinct	815	265	
Castle Rock town, total	*1,239*	*829*	*998*
In North Castle Rock prec.	*318*		
In South Castle Rock prec., [8]	*921*		
North Kalama precinct [8]	747	903	
Kalama town, total	*940*	*1,228*	*816*
In North Kalama prec.	*457*	*679*	*445*
In South Kalama prec.	*483*	*549*	*371*
North Woodland precinct [8]	1,105		
Woodland town, total	*1,094*	*521*	*384*
In North Woodland prec.	*407*		
In South Woodland prec.	*687*		
Oak Point precinct	177	340	
Olequa precinct	118	182	
Ostrander precinct	423	342	
Owl Creek precinct	548	512	
Pigeon Springs precinct [8]	5	43	
Pleasant Hill precinct	136	145	
Rainbow precinct [8]	346		
Reno precinct	749	181	
Ryderwood precinct [8]	915		
St. Helens precinct	118	82	
Silver Lake precinct	399	433	
South Castle Rock precinct [8]	921	829	
Castle Rock town (see North Castle Rock prec.).			
South Kalama precinct	854	720	
Kalama town (see North Kalama prec.).			
South Woodland precinct [8]	866		
Woodland town (see North Woodland prec.).			
Stella precinct	298	326	
Cowlitz County—Con.			
Toutle precinct	521	147	
Upper Coweeman precinct	64	47	
Willamette precinct	53	42	
Douglas County	7,561	[9] 9,392	9,227
Bar precinct	286	208	
Barry precinct	155	330	
Brays precinct	57	81	
Bridge precinct [9]	1,035	575	
Bridgeport precinct [9]	385	605	
Bridgeport town	*305*	*337*	*431*
Burke precinct [9]	235	399	
Columbia precinct	127	207	
Douglas precinct [9]	157	283	
Dyer precinct [9]	102	154	
Farmer precinct [9]	252	386	
Greene precinct [9]	286	268	
Leahy precinct [9]	171	320	
Majestic precinct [9]	247		
Mansfield precinct	230	478	
Mansfield town	*230*	*478*	
Midland precinct	84	141	
Minton precinct	57	64	
Mold precinct [9]	91	214	
Mountain precinct [9]	122	188	
Orondo precinct	325	167	
Owens precinct [9]	223	172	
Pearl precinct	69	142	
Pierpont precinct	146	261	
River precinct	92	82	
Rock Island precinct [9]	476	112	
St. Andrews precinct	117	370	
Southside precinct	143	258	
Valley precinct	679	361	
Waterville town, total	856	1,198	950
Waterville prec. 1	*452*	*586*	
Waterville prec. 2	*404*	*612*	
Withrow precinct	356	713	
Ferry County	4,292	[10] 5,143	[10] 4,800
Barnaby precinct [10]	170		
Boyds precinct	139	243	161
Covada precinct	127	189	
Curlew precinct	350	543	407
Danville precinct	125	251	297
East Republic precinct	500	534	877
Republic city, total	*710*	*781*	*999*
East Republic prec., entire	*500*	*534*	*611*
In West Republic prec.	*210*	*247*	*388*
Hazelmere precinct [10]	198		
Keller precinct [10]	341	577	301
Laurier precinct	62	79	
Malo precinct [10]	250	276	395
Meteor precinct [10]	646	670	563
Orient precinct	284	292	450
San Poil precinct [10]	244	304	
Sherman precinct [10]	315	293	307
Toroda precinct	100	171	142
West Fork precinct	59	15	
West Republic precinct [10]	382	247	587
Republic city (see East Republic prec.).			

[8] COWLITZ.—For footnote, see preceding page.

[9] DOUGLAS.—County total for 1920 includes population (655) of Alameda, Fairview, Lake, Lone Pine, Sagebrush, and Trinidad precincts, annexed to other precincts since 1920. Majestic precinct organized from part of Bridge precinct in 1926. Part of Mold precinct annexed to Leahy precinct in 1922; parts of Bridgeport precinct annexed to Burke precinct in 1922 and 1926, and part to Dyer in 1926; parts of Rock Island precinct annexed to Bridge and Majestic precincts, part of Greene to Douglas, part of Owens to Farmer, and part of Mountain to Greene, in 1926.

[10] FERRY.—County totals for 1920 and 1910 include population (459 in 1920; 313 in 1910) of Lake, Pine Grove, and Granite precincts, annexed to Malo, San Poil, and West Republic precincts in 1924. Barnaby precinct organized from parts of Meteor and Sherman precincts in 1926, and Hazelmere precinct from part of Keller in 1922.

Digitized by Google

TABLE 4.—POPULATION OF COUNTIES BY MINOR CIVIL DIVISIONS: 1930, 1920, AND 1910—Continued

MINOR CIVIL DIVISION	1930	1920	1910
Franklin County	6,137	[11] 5,877	5,153
Connell precinct [11]	567	632	------
Connell town	*321*	*311*	------
Eltopia precinct	193	164	------
Fishhook precinct	187	182	------
Kahlotus precinct [11]	658	371	------
Kahlotus town	*161*	*157*	*132*
Mesa precinct [11]	191	180	------
Pasco prec. 1 [11]	705	------	------
Pasco city, total	*3,496*	*3,362*	*2,083*
In Pasco prec. 1	*669*	------	------
In Pasco prec. 2	*897*	------	------
Pasco prec. 3, entire	*609*	------	------
Pasco prec. 4, entire	*767*	------	------
Pasco prec. 5, entire	*554*	------	------
Pasco prec. 2 [11]	950	------	------
Pasco prec. 3	609	------	------
Pasco prec. 4	767	------	------
Pasco prec. 5 [11]	884	766	------
Ringold precinct [11]	119	98	------
Riverview precinct [11]	607	------	------
Garfield County	3,662	3,875	[11a] 4,199
East Pomeroy prec. 4	574	721	------
Pomeroy city, total	*1,600*	*1,894*	*1,605*
In East Pomeroy prec. 4	*460*	*605*	------
Pomeroy prec. 2, entire	*316*	*263*	------
Pomeroy prec. 3, entire	*434*	*442*	------
In West Pomeroy prec. 1	*390*	*494*	*533*
Grouse precinct	23	40	33
Mayview precinct	370	395	472
Pataha precinct	518	348	457
Peola precinct	114	125	202
Ping precinct	197	243	270
Pleasant precinct	226	324	389
Pomeroy prec. 2	316	263	------
Pomeroy city (see East Pomeroy prec. 4).			
Pomeroy prec. 3	434	442	------
Pomeroy city (see East Pomeroy prec. 4).			
Scoggin precinct	106	145	195
Tucannon precinct	113	100	115
West Pomeroy prec. 1	671	729	------
Pomeroy city (see East Pomeroy prec. 4).			
Grant County	5,686	[12] 7,771	8,698
Beverly precinct	50	71	------
Corfu precinct	62	131	------
Coulee City precinct [12]	604	616	------
Coulee City town	*420*	*478*	*276*
Ephrata precinct [12]	784	969	------
Ephrata town	*516*	*628*	*382*

MINOR CIVIL DIVISION	1930	1920	1910
Grant County—Con.			
Gloyd precinct [12]	41	61	------
Hartline precinct [12]	775	724	------
Hartline town	*170*	*252*	*237*
Krupp precinct	233	271	------
Krupp town	*101*	*106*	------
Neppel precinct	610	396	------
Quincy precinct [12]	700	585	------
Quincy town	*266*	*285*	*264*
Ruff precinct	290	413	------
Smyrna precinct	61	86	------
Soap Lake precinct	323	504	------
Soap Lake town	*248*	*362*	------
Stratford precinct [12]	135	194	------
Trinidad precinct	175	186	------
Warden precinct	232	389	------
Warden town	*100*	*173*	------
Wilson Creek precinct [12]	391	543	------
Wilson Creek town	*216*	*300*	*305*
Grays Harbor County	59,989	[14] 44,745	35,860
Aberdeen precinct	22,049	15,498	------
Aberdeen city	*21,725*	*15,337*	*13,660*
Aloha precinct [13]	302	478	------
Artic precinct	267	200	------
Axford precinct	300	126	------
Block House precinct	428	248	------
Brady precinct [13]	567	------	------
Carlisle precinct	259	510	------
Central Park precinct [13]	414	------	------
Chepalis precinct [13]	1,574	143	------
Costa Landing precinct	363	183	------
Connie precinct	243	145	------
Cosmopolis precinct	1,583	1,583	------
Cosmopolis town	*1,492*	*1,518*	*1,159*
Delezenne precinct	175	482	------
Elma precinct	2,473	1,945	------
Elma town	*1,445*	*1,235*	*1,339*
Fairview precinct	329	247	------
Fords Prairie precinct	146	199	------
Grayland precinct [13]	432	------	------
Gray Gables precinct	213	48	------
Grove precinct	196	190	------
Hoquiam precinct	13,387	10,336	------
Hoquiam city	*12,766*	*10,068*	*8,171*
Humptulips precinct	697	826	------
Johns River precinct	139	115	------
Junction precinct [13]	460	358	------
Malone precinct	568	481	------
Melbourne precinct	205	193	------
Moclips precinct [13]	451	231	------
Montesano precinct	3,276	2,787	------
Montesano city	*2,490*	*2,153*	*2,458*
Neeson precinct	273	47	------
Neilton precinct [13]	113	142	------
Oakville precinct	956	766	------
Oakville town	*469*	*526*	*466*
Oceata precinct	205	233	------
Oceata town	*157*	*160*	*187*
Pacific Beach precinct [13]	463	------	------

[11] FRANKLIN.—County total for 1920 includes population (63) of Columbia precinct, annexed to Ringold and Mesa precincts in 1924 and 1926, respectively; population (437) of Leroy and Nunnamaker precincts, annexed to Kahlotus precinct in 1926; population (66) of Muir precinct, annexed to Ringold in 1924, and population (2,912) of Pasco precincts 1 to 4, not returned separately in 1920. Riverview precinct organized from part of Pasco precinct 5 in 1924. Part of Connell precinct annexed to Kahlotus precinct, and parts of Pasco precinct 5 annexed to Pasco precincts 1 and 2, in 1926.

[11a] GARFIELD.—County total for 1910 includes population (2,060) of East and West Pomeroy precints, organized as Pomeroy precincts 1, 2, 3, and 4, between 1910 and 1920.

[12] GRANT.—County total for 1920 includes population (1,732) of Adrian, Bunker Hill, Burke, Grand Coulee, High Hill, Lowrap, McCaskey, Moe, Morrison, Seller, Steamboat Rock, Timm, Wahluke, Wheeler, White Bluff, and Winchester precincts, annexed to other precincts since 1920. Part of Hartline precinct annexed to Coulee City precinct, part of Ephrata precinct to Quincy, part of Stratford to Wilson Creek precinct, and parts of Stratford and Wilson Creek precincts to Gloyd, in 1926.

[13] GRAYS HARBOR.—County total for 1920 includes population (249) of Quinaielt Indian Reservation and population (190) of Chehalis Indian Reservation, returned independently in 1920; and population (55) of Damon precinct, annexed to Chepalis precinct in 1920. Pacific Beach precinct organized from part of Aloha precinct in 1922, Brady precinct from part of Satsop, and Grayland precinct from part of Westport in 1924; Central Park precinct from part of Junction in 1926; and Taholah precinct from part of Moclips in 1920. Name of Neilton precinct changed from The Burn in 1921 and name of Wynooche precinct changed from Rayburn in 1924.

Digitized by Google

TABLE 4.—POPULATION OF COUNTIES BY MINOR CIVIL DIVISIONS: 1930, 1920, AND 1910—Continued

MINOR CIVIL DIVISION	1930	1920	1910
Grays Harbor County—Continued.			
Porter precinct	387	316	.....
Quinaielt precinct	296	122	.....
Satsop precinct [13]	611	922	.....
Simpson precinct	176	114	.....
Stearnsville precinct	61	10	.....
Summit precinct	1,381	1,600	.....
Taholah precinct [13]	554	.....	.....
Vesta precinct	406	339	.....
Western precinct	95	136	.....
Westport precinct [13]	336	206	.....
Westport town	*272*	*114*	.....
White Star precinct	435	393	.....
Wilderness precinct	354	254	.....
Wilson precinct	248	244	.....
Wishkah precinct	1,048	407	.....
Wynooche precinct [13]	288	448	.....
Island County	5,369	5,489	4,704
Austin precinct	312	347	.....
Camano precinct	117	163	.....
Clinton precinct	333	338	.....
Clover Valley precinct	530	450	.....
Coupeville precinct	277	343	310
Coupeville town	*277*	*343*	*310*
Crescent precinct	317	298	.....
Glendale precinct	138	101	.....
Greenbank precinct	153	145	.....
Langley precinct	408	395	.....
Langley town	*268*	*274*	.....
Livingston Bay precinct	274	330	.....
Mabana precinct	92	150	.....
Oak Harbor precinct	362	337	.....
Oak Harbor town	*362*	*337*	.....
Prairie precinct	493	575	.....
San De Fuca precinct	246	201	.....
Saratoga precinct	71	80	.....
Skagit Head precinct	260	201	.....
Swantown precinct	477	471	.....
Useless Bay precinct	313	297	.....
Utsalady precinct	196	267	.....
Jefferson County	8,346	[14] 6,557	[14] 8,337
Brinnon precinct	257	222	306
Castile precinct	200	3	18
Center precinct	224	120	204
Chimacum precinct	293	250	229
Clearwater precinct	76	45	35
Duckabush precinct	235	97	.....
Evergreen precinct	72	59	53
Gardiner precinct	98	49	.....
Hadlock precinct	220	200	463
Jefferson County—Con			
Irondale precinct	361	188	471
Leland precinct [14]	338	196	104
Nordland precinct	173	318	484
Norton precinct	50	109	140
Pacific precinct [14]	119	76	64
Port Discovery precinct	166	348	236
Port Ludlow precinct	558	497	639
Port Townsend precinct	3,979	2,847	4,181
Port Townsend city	*3,979*	*2,847*	*4,181*
Quilcene precinct	582	385	483
Quiniault precinct	11	38	40
Shine precinct	75	134	.....
Spruce precinct [14]	20	.....	.....
Tarboo precinct	95	99	90
Woodman precinct	137	97	73
Remainder of county	1	.....	.....
King County [13]	463,517	389,273	284,638
Aaron precinct	600	456	.....
Algona precinct	1,209	1,072	.....
Alpine precinct	4	223	.....
Arbor Heights precinct [13]	566	.....	.....
Arthur precinct	242	211	.....
Auburn precinct	3,906	3,163	957
Auburn city	*3,906*	*3,163*	*957*
Avondale precinct	358	279	.....
Baring precinct	109	71	.....
Bayne precinct	45	198	.....
Bellevue precinct	1,071	878	.....
Berlin precinct	154	46	.....
Birch precinct	195	213	.....
Black Diamond precinct 1	644	950	.....
Black Diamond precinct 2	774	761	.....
Black River precinct	839	505	.....
Boddy precinct	600	397	.....
Boise precinct	355	321	.....
Bossert precinct	199	185	.....
Bothell precinct 1	622	494	.....
Bothell town, total	*818*	*615*	*589*
In Bothell prec. 1	*453*	*371*	.....
In Bothell prec. 2	*365*	*242*	.....
Bothell precinct 2 [13]	594	502	.....
Broadview precinct [13]	1,046	.....	.....
Buenna precinct	278	188	.....
Burien precinct [13]	1,203	.....	.....
Burton precinct	386	421	.....
Carnation precinct	785	920	.....
Tolt town (Carnation P.O.)	*560*	*530*	.....
Cedar Falls precinct	201	489	.....
Cedar Mountain precinct	327	209	.....
Cedar River precinct [13]	715	647	.....
Cherry Valley precinct	552	601	.....
Duvall town	*200*	*258*	.....

[13] GRAYS HARBOR.—For footnote see preceding page.

[14] JEFFERSON.—County totals for 1920 and 1910 include population (14 in 1920; 24 in 1910) of Hoh River Indian Reservation, returned independently in 1920 and included in Pacific precinct in 1910; and population (166 in 1920) of Snow Creek precinct, annexed to Leland precinct in 1924. Spruce precinct organized from part of Pacific precinct in 1922.

[13] KING.—County total for 1920 includes population (1,993) of Enumclaw precinct, divided in 1930 into North and South Wards; population (1,155) of Union precinct, parts taken to form parts of Ravenna and Morningside precincts in 1919 and 1922, respectively, and part annexed to Lake City precinct, in 1919; population of Allin (153), Hot Springs (8), and Pass (167) precincts, annexed to Fall City, Lester, and Tanner precincts, respectively, prior to 1920, but returned separately at that census; population (373) of Hill precinct, annexed to Seattle city in 1921; population (231) of Barneston precinct, annexed to Sherwood precinct in 1923; and population (148) of Muckleshoot Indian Reservation, returned independently in 1920. Arbor Heights precinct organized from part of Endolyne precinct, Broadview precinct from part of Haller Lake, Hillcrest from parts of Cedar River, Coal Field, and Newcastle precincts, Jovita from part of Harding, and Redondo from part of Star Lake, in 1923; Kenmore precinct organized from parts of Bothell 2 and Lake Forest precincts in 1925; Burien precinct organized from part of Seahurst precinct, Fruitland precinct from part of Mercer, Happy Valley from part of Redmond, Manhattan from part of Sunnydale, and Morningside from parts of Lake City, Maple Leaf, and Union precincts, in 1922. Riverton Heights precinct organized from parts of Burien, Foster, McKinley, Riverton, and Sunnydale precincts, and Kirkland precincts 1 and 2 from Kirkland precinct, in 1929; North Trunk and Woodland precincts, organized from parts of North Park precinct in 1924; North Riverton precinct organized from part of Riverton precinct in 1926. Part of Maple Leaf precinct annexed to Morningside precinct in 1926. Ravenna precinct not returned separately in 1920. Name of Foy precinct changed from Stewart and name of Harding changed from Edgewood, since 1920; name of Seahurst changed from Seahurst Park in 1922.

TABLE 4.—POPULATION OF COUNTIES BY MINOR CIVIL DIVISIONS: 1930, 1920, AND 1910—Continued

MINOR CIVIL DIVISION	1930	1920	1910
King County—Contd.			
Christopher precinct	1,230	822	-------
Coal Field precinct [14]	209	264	-------
Cove precinct	372	387	-------
Covington precinct	228	150	-------
Cumberland precinct	249	580	-------
Des Moines precinct	1,005	751	-------
Dockton precinct	234	388	-------
Dolphin precinct	249	176	-------
Durham precinct	835	854	-------
Duwamish precinct	951	860	-------
Eagle Gorge precinct	88	460	-------
Earlington precinct	549	408	-------
Ellinson precinct	226	359	-------
Elliott precinct	240	139	-------
Enatie precinct	160	157	-------
Endolyne precinct [14]	374	733	-------
Enumclaw precinct, North Ward [14]	1,732	-------	-------
Enumclaw town, total	*2,084*	*1,378*	-------
In Enumclaw prec., North Ward	*1,424*	-------	-------
In Enumclaw prec., South Ward	*660*	-------	-------
Enumclaw precinct, South Ward [14]	1,120	-------	-------
Fall City precinct [14]	908	569	-------
Foster precinct [14]	609	1,025	-------
Foy precinct [14]	589	288	-------
Franklin precinct	18	242	-------
Fruitland precinct [14]	98	-------	-------
Gilman precinct	906	1,026	-------
Green River precinct	114	110	-------
Greenwood precinct	1,437	723	-------
Haller Lake precinct [14]	484	592	-------
Happy Valley precinct [14]	210	-------	-------
Harding precinct [14]	272	329	-------
Hazlewood precinct	199	123	-------
Highland precinct	395	168	-------
Hillcrest precinct [14]	422	-------	-------
Hobart precinct	643	668	-------
Hollywood precinct	440	286	-------
Houghton precinct	471	327	-------
Inglewood precinct	217	204	-------
Island precinct	69	68	-------
Issaquah precinct	763	791	628
Issaquah town	*763*	*791*	*628*
Jovita precinct [14]	176	-------	-------
Juanita precinct	1,203	694	-------
Kenmore precinct [14]	554	-------	-------
Kennydale precinct	774	646	-------
Kent precinct	2,320	2,282	1,908
Kent city	*2,320*	*2,282*	*1,908*
Kerriston precinct	63	134	-------
Kirkland town, total	1,714	1,354	532
Kirkland prec. 1 [14]	*602*	-------	-------
Kirkland prec. 2 [14]	*1,112*	-------	-------
Krain precinct	449	436	-------
Lake precinct	317	146	-------
Lake City precinct [14]	1,304	326	-------
Lake Forest precinct [14]	1,624	543	-------
Lake View precinct	89	92	-------
Lester precinct [14]	238	274	-------
Lisabuela precinct	195	201	-------
McGilvra precinct	438	289	-------
McKinley precinct [14]	1,623	519	-------
Manhattan precinct [14]	220	-------	-------
Maple Leaf precinct [14]	2,771	871	-------
Martin Creek precinct	806	279	-------
Skykomish town	*562*	*267*	*238*
King County—Contd.			
Maury precinct	260	275	-------
Maywood precinct	46	351	-------
Meadow Point precinct	1,798	890	-------
Medina precinct	536	440	-------
Meeker precinct	1,394	872	-------
Mercer precinct [14]	444	530	-------
Meridian precinct	725	514	-------
Monohon precinct	386	332	-------
Morningside precinct [14]	1,655	-------	-------
Mount View precinct	1,733	1,021	-------
Muckleshoot precinct	504	236	-------
Newcastle precinct [14]	348	894	-------
Newport precinct	159	107	-------
North Bend precinct	1,002	626	-------
North Bend town	*548*	*387*	*249*
North Park precinct [14]	1,420	2,255	-------
North Riverton precinct [14]	249	-------	-------
North Trunk precinct [14]	712	-------	-------
Novelty precinct	215	202	-------
Oak Lake precinct	2,250	1,459	-------
Orillia precinct	1,026	544	-------
Osceola precinct	509	336	-------
Pacific precinct	432	346	-------
Pacific town	*347*	*320*	*413*
Palmer precinct	120	145	-------
Preston precinct	505	492	-------
Quartermaster precinct	452	361	-------
Ravenna precinct [14]	2,099	-------	-------
Ravensdale precinct	433	187	-------
Ravensdale town	*109*	*159*	-------
Redmond precinct [14]	1,197	1,172	-------
Redmond town	*460*	*488*	-------
Redondo precinct [14]	116	-------	-------
Renton precinct	4,062	3,301	2,740
Renton city	*4,062*	*3,301*	*2,740*
Richmond precinct	803	687	-------
Riverton precinct [14]	677	1,035	-------
Riverton Heights precinct [14]	843	-------	-------
Rose Hill precinct	1,452	1,194	-------
Seahurst precinct [14]	989	1,159	-------
Seattle precinct	365,583	315,312	237,194
Seattle city [14]	*365,583*	*315,312*	*237,194*
Sherwood precinct [14]	259	422	-------
Snoqualmie precinct	1,193	599	-------
Snoqualmie town	*752*	*450*	*279*
Springbrook precinct	478	464	-------
Squak precinct	193	160	-------
Star Lake precinct [14]	171	158	-------
Stillwater precinct	164	300	-------
Suise Creek precinct	370	383	-------
Sunnydale precinct [14]	954	1,219	-------
Swan Lake precinct	76	83	-------
Tanner precinct [14]	318	149	-------
Tukwila precinct	424	453	361
Tukwila town	*424*	*453*	*361*
Valley precinct	602	463	-------
Vashon precinct	583	524	-------
Vincent precinct	238	229	-------
Wabash precinct	438	357	-------
Warren precinct	1,729	1,564	-------
Webster precinct	258	223	-------
Wellington precinct	40	141	-------
White River precinct	442	410	-------
Wilburton precinct	238	286	-------
Woodinville precinct	552	410	-------
Woodland precinct [14]	1,531	-------	-------
Wynochee precinct	102	154	-------
Township 22, R. 9	199	76	-------

[14] KING.—For footnote see preceding page.

[16] KITSAP.—County total for 1920 includes population (5,061) of Charleston precincts Nos. 1, 2, and 3, those parts outside of Charleston city taken to form Navy Yard City precinct and part of Daly precinct in 1924, and part annexed to Bremerton city in 1928, and those parts comprising Charleston city (population 3,338 in 1920) consolidated with Bremerton city (as Bremerton) in 1928. County total for 1920 also includes population (139) of Port Madison Indian Reservation, returned independently in 1920. Keyport precinct organized from parts of Brownsville and Pearson precincts in 1921; Daly precinct organized from parts of Bremerton and Charleston precincts in 1924; Manchester precinct from parts of Colby and Waterman precincts in 1925; and Marine Drive precinct organized from part of Daly in 1928. Part of Bremerton precinct annexed to Bremerton city in 1928. Liberty precinct returned with Eagle Harbor precinct in 1920.

Digitized by Google

TABLE 4.—POPULATION OF COUNTIES BY MINOR CIVIL DIVISIONS: 1930, 1920, AND 1910—Continued

MINOR CIVIL DIVISION	1930	1920	1910
Kitsap County	30,776	[16] 33,162	17,647
Annapolis precinct	978	783	.....
Bangor precinct	181	220	.....
Bethel precinct	369	404	.....
Breidablik precinct	460	390	.....
Bremerton precinct [16]	10,170	9,536	.....
Bremerton city [16]	*10,170*	*8,918*	*2,993*
Brownsville precinct [16]	320	453	.....
Burley precinct	246	248	.....
Chico precinct	444	329	.....
Colby precinct [16]	379	497	.....
Crosby precinct	394	110	.....
Daly precinct [16]	729	.....	.....
Eagle Harbor precinct [16]	625	1,187	.....
Fragaria precinct	159	220	.....
Glenwood precinct	138	118	.....
Harper precinct	411	424	.....
Holly precinct	152	140	.....
Island Center precinct	242	245	.....
Keyport precinct [16]	544	.....	.....
Kingston precinct	768	590	.....
Liberty precinct [16]	488	.....	.....
Long Lake precinct	135	200	.....
Manchester precinct [16]	202	.....	.....
Manette precinct	596	688	.....
Marine Drive precinct [16]	532	.....	.....
Navy Yard City precinct [16]	1,246	.....	.....
Olalla precinct	306	433	.....
Pearson precinct [16]	419	730	.....
Point No Point precinct	88	105	.....
Port Blakely precinct	540	1,384	.....
Port Gamble precinct	575	597	.....
Port Madison precinct	576	604	.....
Port Orchard precinct	1,575	1,393	.....
Port Orchard town	*1,145*	*1,393*	*682*
Poulsbo precinct	1,691	1,763	.....
Poulsbo town	*584*	*546*	*364*
Rolling Bay precinct	534	524	.....
Seabeck precinct	218	174	.....
Silverdale precinct	797	725	.....
Suquamish precinct	568	617	.....
Tracyton precinct	380	458	.....
Veterans precinct 1	244	298	.....
Veterans precinct 2	300	401	.....
Waterman precinct [16]	214	339	.....
United States Navy Yard	843	635	.....
Kittitas County	18,184	[17] 17,737	18,561
Cle Elum precinct [17]	2,638	2,661	.....
Cle Elum city [17]	*2,508*	*2,661*	*2,749*
Colockum precinct [17]	32	.....	.....
Columbia River precinct	53	36	.....
East Kittitas precinct [17]	425	420	.....
Easton precinct [17]	565	488	.....
Easton town	*251*	*266*	.....
Ellensburg precinct	4,621	3,967	4,209
Ellensburg city	*4,621*	*3,967*	*4,209*
Hyak precinct [17]	132	55	.....
Kittitas precinct [17]	862	775	.....
Kittitas town	*244*	*200*	.....
Liberty precinct	78	88	.....
Manastash precinct [17]	418	472	.....
Mountain precinct [17]	531	976	.....
Ronald town	*496*	*718*	.....
Kittitas County—Contd.			
North Ellensburg precinct [17]	362	700	.....
North Kittitas precinct [17]	490	400	.....
Peoh Point precinct	236	159	.....
Ridgeway precinct [17]	379	.....	.....
Roslyn precinct	2,795	2,673	.....
Roslyn city [17]	*2,063*	*2,673*	*3,126*
Sanders precinct [17]	416	.....	.....
South Cle Elum precinct	338	587	.....
South Cle Elum city	*338*	*587*	.....
South Ellensburg precinct [17]	797	732	.....
South Kittitas precinct [17]	346	229	.....
Swauk precinct	313	157	.....
Teanaway precinct [17]	350	172	.....
Upper Teanaway precinct	253	274	.....
West Kittitas precinct [17]	693	711	.....
Wymer precinct	31	114	.....
Klickitat County	9,525	[18] 9,268	10,180
Alder Creek precinct	268	327	.....
Alderdale precinct	94	97	.....
Appleton precinct [18]	307	288	.....
Bend precinct	32	89	.....
Bingen precinct [18]	365	213	.....
Bingen town [18]	*365*	.....	.....
Burdoin Heights precinct	143	147	.....
Camas Prairie precinct [18]	576	412	.....
Centerville precinct	432	541	.....
Cleveland precinct	137	166	.....
Cliffs precinct	48	58	.....
Columbia precinct [18]	226	.....	.....
Columbus precinct	112	146	.....
Dead Canyon precinct	38	78	.....
Fruit Valley precinct	279	289	.....
Gaunt precinct	152	132	.....
Hardison precinct	134	146	.....
Hartland precinct [18]	79	170	.....
Husum precinct [18]	414	435	.....
Klickitat precinct [18]	830	260	.....
Laurel precinct	199	160	.....
Lyle precinct	407	523	.....
Major Creek precinct	96	109	.....
Goldendale town, total	1,116	1,274	1,203
North Goldendale prec.	*538*	*576*	.....
South Goldendale prec.	*578*	*698*	.....
Pine Forest precinct [18]	155	189	.....
Pleasant precinct	122	204	.....
Rockland precinct	107	118	.....
Roosevelt precinct	130	137	.....
Sand Springs precinct	131	95	.....
Shepard precinct	85	111	.....
Spring Canyon precinct	23	65	.....
Spring Creek precinct	291	356	.....
Trout Lake precinct [18]	469	379	.....
Wahkiacus precinct [18]	89	.....	.....
White Salmon precinct [18]	798	619	.....
White Salmon town	*798*	*619*	*682*
Wishram precinct [18]	436	258	.....
Woodland precinct	168	252	.....
Precinct 4	219	267	.....
Precinct 6	95	136	.....
Part of T. 6, Rs. 13, 14, 15, 16, and 17	23	.....	.....

[16] KITSAP.—For footnote see preceding page.

[17] KITTITAS.—County total for 1920 includes population (755) of South Roslyn precinct, annexed to Cle Elum and Roslyn cities, and population (136) of Boylston, Mountain View, and Taneum precincts, annexed, respectively, to Kittitas, Manastash, and West Kittitas precincts, in 1924. Colockum precinct organized from part of East Kittitas precinct, and Ridgeway precinct organized from parts of Manastash and West Kittitas precincts, in 1924. Sanders precinct organized from part of North Ellensburg precinct in 1929. Part of South Kittitas precinct annexed to South Ellensburg, part of Teanaway precinct annexed to Cle Elum precinct, parts of Easton and Hyak precincts annexed to Mountain, part of Mountain precinct annexed to Hyak, and part of North Ellensburg precinct annexed to North Kittitas precinct, in 1929. Name of Hyak precinct changed from Keechelus in 1924.

[18] KLICKITAT.—County total for 1920 includes population (22) of Cedar Valley precinct, annexed to Pine Forest precinct in 1926. Columbia precinct organized from part of Bingen precinct in 1924 and Wahkiacus precinct from part of Klickitat in 1922. Parts of Appleton, Camas Prairie, and Wahkiacus precincts annexed to Klickitat precinct and parts of Klickitat precinct annexed to Appleton and Hartland precincts; and part of Trout Lake precinct annexed to Husum, in 1926. East and West White Salmon precincts consolidated as White Salmon precinct in 1920. Bingen town incorporated in 1924. Name of Wishram precinct changed from Fallbridge in 1926.

[19] LEWIS.—Meyer precinct organized from parts of Claquato, Crego, Emery, and Newaukum precincts, Seminary Hill precinct from parts of Clarke and Salzer precincts, Guerrier precinct from parts of Granite and Napavine precincts, Onalaska precinct from part of Granite, and Parcuvia precinct from part of Union, in 1924. Name of Vader precinct changed from Little Falls in 1920.

Digitized by Google

TABLE 4.—POPULATION OF COUNTIES BY MINOR CIVIL DIVISIONS: 1930, 1920, AND 1910—Continued

MINOR CIVIL DIVISION	1930	1920	1910
Lewis County	40,034	36,840	32,127
Adna precinct	502	463	.....
Agate precinct	239	191	.....
Ainslie precinct	367	423	.....
Alpha precinct	184	199	.....
Big Bottom precinct	245	237	.....
Boistfort precinct	620	714	.....
Bunker precinct	207	366	.....
Centralia precinct	8,058	7,549	7,311
Centralia city	*8,058*	*7,549*	*7,311*
Chehalis precinct	4,907	4,558	4,507
Chehalis city	*4,907*	*4,558*	*4,507*
Cinebar precinct	284	204	.....
Claquato precinct [19]	425	497	.....
Clarke precinct [19]	781	1,031	.....
Coal Creek precinct	154	185	.....
Cowlitz precinct	465	433	.....
Cowlitz Bend precinct	110	263	.....
Crego precinct [19]	220	215	.....
Doty precinct	461	822	.....
Drews Prairie precinct	120	114	.....
Dryad precinct	545	544	.....
Eagleton precinct	107	114	.....
Eden precinct	180	228	.....
Emery precinct [19]	942	1,083	.....
Ethel precinct	484	300	.....
Ferry precinct	202	97	.....
Fords Prairie precinct	1,031	574	.....
Forest precinct	388	472	.....
Granite precinct [19]	596	967	.....
Greenwood precinct	483	558	.....
Guerrier precinct [19]	208	.....	.....
Hanaford precinct	273	341	.....
Harmony precinct	107	148	.....
Independence precinct	150	211	.....
Klickitat precinct	618	408	.....
Kopiah precinct	115	153	.....
Lincoln Creek precinct	213	181	.....
Lindberg precinct	99	219	.....
Logan precinct	124	86	.....
McCormick precinct	218	632	.....
Mauermann precinct	543	432	.....
Mendota precinct	39	174	.....
Meskill precinct	129	189	.....
Meyer precinct [19]	154	.....	.....
Mineral precinct	821	893	.....
Morton precinct	461	522	.....
Morton town	*461*	*522*	.....
Napavine precinct [19]	181	340	.....
Napavine town	*181*	*340*	.....
Newaukum precinct [19]	345	291	.....
Onalaska precinct [19]	878	.....	.....
Parcuvia precinct [19]	976	.....	.....
Park precinct	109	99	.....
Pe Ell precinct	891	861	838
Pe Ell town	*891*	*861*	*838*
Prescott precinct	628	498	.....
Randle precinct	649	496	.....
Salkum precinct	715	382	.....
Salmon Creek precinct	592	305	.....
Salzer precinct [19]	224	199	.....
Seminary Hill precinct [19]	408	.....	.....
Skookumchuck precinct	718	591	.....
Stillwater precinct	428	300	.....
Sulphur Creek precinct	590	603	.....
Temple precinct	590	378	.....
Tilton precinct	129	95	.....
Toledo precinct	530	324	375
Toledo town	*530*	*324*	*375*
Union precinct [19]	397	844	.....
Vader precinct [19]	465	500	631
Vader town	*465*	*500*	*631*
Veness precinct	491	547	.....
Verndale precinct	539	327	.....
Lewis County—Contd.			
Windom precinct	19	38	.....
Winlock precinct	864	832	1,140
Winlock town	*864*	*832*	*1,140*
Mount Rainier National Park, in Lewis Co.	9	.....	.....
In Pierce Co.	*73*	*16*	*55*
Total	*82*	*16*	*55*
Lincoln County	11,876	[20] 15,141	[20] 17,539
Almira precinct	475	632	556
Almira town	*539*	*450*	*568*
Columbia precinct	108	150	228
Condon precinct	135	191	284
Cottage School precinct [20]	41	.....	.....
Crab Creek precinct	162	152	200
Creston precinct [20]	494	605	699
Creston town	*216*	*317*	*308*
Downs precinct	75	144	152
Earl precinct	80	111	103
East Davenport precinct	433	489	506
Davenport town, total	*987*	*1,112*	*1,229*
In East Davenport prec.	*526*	*575*	*557*
In North Davenport prec.	*272*	*276*	*347*
In West Davenport prec.	*389*	*461*	*545*
East Harrington precinct	339	518	.....
Harrington city, total	*619*	*882*	*661*
In East Harrington prec.	*262*	*402*	.....
In West Harrington prec.	*257*	*480*	.....
East Odessa precinct	669	813	.....
Odessa town, total	*830*	*1,050*	*885*
In East Odessa prec.	*478*	*569*	.....
In West Odessa prec.	*352*	*481*	.....
Edwall precinct	414	533	634
Egypt precinct	167	256	363
Enos precinct	156	190	218
Finn precinct	90	105	121
Govan precinct	91	100	175
Grand Coulee precinct	215	303	353
Indian Creek precinct	89	119	188
Irby precinct	178	292	295
Lamona precinct	229	331	442
Larene precinct	226	265	246
Layton precinct	114	145	174
Lincoln precinct	125	136	.....
Long Lake precinct	110	209	430
Miles precinct	60	113	271
Mohler precinct	183	198	306
Mondovi precinct	335	470	574
Moscow precinct	198	212	336
Mountain View precinct [20]	38	99	171
North Davenport precinct	358	399	480
Davenport town (see East Davenport prec.)			
North Sprague precinct	442	501	764
Sprague city, total	*639*	*822*	*1,110*
In North Sprague prec.	*95*	*131*	*205*
In South Sprague prec.	*544*	*691*	*905*
North Wilbur precinct	445	543	487
Wilbur town, total	*737*	*870*	*757*
In North Wilbur prec.	*287*	*343*	*284*
In South Wilbur prec.	*450*	*527*	*473*
Peach precinct	189	227	242
Reardan precinct	657	612	989
Reardan town	*422*	*420*	*527*
Rocklyn precinct	100	127	223
Sedalia precinct	94	88	209

[19] LEWIS.—For footnote see preceding page.

[20] LINCOLN.—County totals for 1920 and 1910 include population (98 in 1920; 174 in 1910) of Welch Creek precinct, annexed to Creston precinct in 1926. Total for 1910 also includes population (900) of Harrington precinct, taken to form East and West Harrington precincts, and population (1,482) of Odessa precinct, taken to form East and West Odessa precincts, since 1910. Cottage School precinct organized from parts of Mountain View and Wilson Creek precincts in 1920.

Digitized by Google

TABLE 4.—POPULATION OF COUNTIES BY MINOR CIVIL DIVISIONS: 1930, 1920, AND 1910—Continued

MINOR CIVIL DIVISION	1930	1920	1910
Lincoln County—Contd.			
Sherman precinct	164	160	184
South Sprague precinct	540	828	1,078
Sprague city (see North Sprague prec.)			
South Wilbur precinct	620	740	719
Wilbur town (see North Wilbur prec.).			
Spokane Valley precinct	82	98	-------
Spring Creek precinct	129	169	-------
Telford precinct	65	73	-------
Victory precinct	53	75	-------
Waukon precinct	228	270	394
West Davenport precinct	449	550	673
Davenport town (see East Davenport prec.).			
West Harrington precinct	350	594	-------
Harrington city (see East Harrington prec.).			
West Odessa precinct	504	686	-------
Odessa town (see East Odessa prec.).			
Wilson Creek precinct [20]	125	235	324
Yarwood precinct	156	187	184
Mason County	10,060	[21] 4,919	[21] 5,156
Allyn precinct	235	180	226
Clifton precinct	482	170	77
Cloquallum precinct	129	153	393
Dayton precinct	106	146	510
Dewatto precinct	63	68	76
Falls precinct	281	199	88
Grapeview precinct [21]	112	96	69
Hartstine precinct	128	171	112
Hoodsport precinct [21]	587	63	84
Kamilche precinct	414	434	500
Lilliwaup precinct	822	77	82
Matlock precinct	554	446	150
Miller precinct	193	201	-------
Northside precinct	175	112	-------
Pickering precinct	116	188	53
Potlatch precinct	370	74	242
Satsop precinct	108	129	116
Shelton precinct 1 [21]	610	-------	-------
Shelton town, total	*3,091*	*984*	*1,163*
Shelton prec. 1, entire	*610*	-------	-------
In Shelton prec. 2	*469*	-------	-------
Shelton prec. 3, entire	*521*	-------	-------
Shelton prec. 4, entire	*868*	-------	-------
Shelton prec. 5, entire	*201*	-------	-------
Shelton prec. 6, entire	*352*	-------	-------
In Shelton prec. 7	*70*	-------	-------
Shelton precinct 2	700	399	1,328
Mason County—Contd.			
Shelton precinct 3 [21]	521	325	-------
Shelton precinct 4 [21]	868	-------	-------
Shelton precinct 5 [21]	201	-------	-------
Shelton precinct 6 [21]	352	-------	-------
Shelton precinct 7 [21]	665	-------	-------
Skokomish precinct	520	49	47
Tahuyah precinct	98	83	-------
Union precinct	183	71	177
Westside precinct [21]	317	-------	-------
Okanogan County	18,519	[22] 17,094	12,867
Aeneas precinct [22]	68	176	-------
Anglin precinct	118	189	-------
Beeman precinct	229	278	-------
Bodie precinct	69	98	-------
Boston precinct	151	133	-------
Brewster precinct [22]	758	593	-------
Brewster town	*415*	*391*	*206*
Cameron precinct	63	143	-------
Carlton precinct	291	219	-------
Chesaw precinct	262	278	-------
Conconully precinct	239	486	-------
Conconully town	*102*	*270*	*357*
Disautel precinct [22]	321	-------	-------
Duley Lake precinct	193	404	-------
Ellemeham precinct [22]	42	85	-------
Ellisforde precinct [22]	156	-------	-------
Havillah precinct	202	206	-------
Huntley precinct	47	148	-------
Kipling precinct	167	263	-------
Loomis precinct [22]	281	471	-------
Malott precinct 1	62	91	-------
Malott precinct 2 [22]	354	168	-------
Mazama precinct	166	109	-------
Methow precinct	209	282	-------
Molson precinct	411	668	-------
Monse precinct 1 [22]	108	286	-------
Monse precinct 2	79	70	-------
Nespelem precinct [22]	639	662	-------
Nighthawk precinct	97	166	-------
Okanogan precinct 1 [22]	1,244	-------	-------
Okanogan town, total	*1,519*	*1,016*	*611*
In Okanogan prec. 1	*1,001*	*717*	-------
In Okanogan prec. 2	*518*	*298*	-------
Okanogan precinct 2 [22]	701	-------	-------
Omak precinct 1 [22]	1,142	566	-------
Omak town, total [22]	*2,547*	*526*	-------
In Omak prec. 1	*743*	*284*	-------
In Omak prec. 2	*468*	*241*	-------
In Omak prec. 3	*777*	-------	-------
In Omak prec. 4	*655*	-------	-------
Omak precinct 2 [22]	880	823	-------
Omak precinct 3 [22]	912	510	-------
Omak precinct 4 [22]	813	-------	-------

[20] LINCOLN.—For footnote, see preceding page.

[21] MASON.—County totals for 1920 and 1910 include population (415 in 1920; 487 in 1910) of old Shelton precinct 1, taken to form new Shelton precincts 1, 4, 5, 6, and part of 7 in 1926; population (127 in 1920) of Cushman precinct, annexed to Hoodsport precinct in 1926; population (287 in 1920; 90 in 1910) of Arcadia and Southside precincts, taken together with parts of Shelton precincts 1 and 4 to form Shelton precinct 7 in 1928; population (180 in 1920; 193 in 1910) of Skokomish Indian Reservation and population (76 in 1920; 50 in 1910) of Squaxon Island Indian Reservation, shown independently in 1920 and in Skokomish and Arcadia precincts in 1910. Shelton precinct 4 organized from part of Shelton precinct 1 in 1926 and Shelton precincts 5 and 6 organized from part of Shelton precinct 1 in 1928; Westside precinct organized from that part of Shelton precinct 3 outside Shelton town in 1928. Name of Grapeview precinct changed from Detroit in 1923.

[22] OKANOGAN.—County total for 1920 includes population (104) of Golden precinct, annexed to Ellemeham and Loomis precincts and Oroville precinct 1 in 1926; population (897, 452, and 119) of Okanogan precincts 1, 2, and 3, respectively, taken to form new Okanogan precincts 1 and 2 in 1923; population (354) of Oroville precinct 3, parts taken to form Ellisforde precinct in 1922 and parts annexed to Oroville precincts 1 and 2 in 1923; population (1,024) of Tonasket precincts 1 and 3, taken to form Tonasket precincts 1 and 2 in 1923; population (204) of Knowlton and North Star precincts, annexed to Brewster precinct, and population (118) of Park precinct, annexed to Malott precinct 2, in 1926. Disautel precinct organized from parts of Aeneas, Nespelem, and Omak precinct 3, Okanogan precinct 1 from Okanogan 3 and part of old Okanogan 1, Okanogan precinct 2 from old Okanogan precinct 2 and part of old Okanogan precinct 1, in 1923; Omak precinct 4, including part of Omak town, organized from parts of Omak precincts 1 and 2 in 1928. Part of (new) Tonasket precinct 1 annexed to Siwash precinct in 1928. Tonasket town incorporated in 1927 and Winthrop town in 1924. Riverside precincts 1 and 3 consolidated as Riverside precinct in 1923. Monse precinct 1 returned as Monse precinct 3 in 1920.

TABLE 4.—POPULATION OF COUNTIES BY MINOR CIVIL DIVISIONS: 1930, 1920, AND 1910—Continued

MINOR CIVIL DIVISION	1930	1920	1910
Okanogan County—Con.			
Oroville precinct 1 [22]	641	574	.....
Oroville town, total	*800*	*1,015*	*495*
In Oroville prec. 1	*305*	*407*	.....
In Oroville prec. 2	*495*	*608*	.....
Oroville precinct 2 [22]	900	738	.....
Pateros precinct	684	693	.....
Pateros town	*488*	*418*	.....
Pine Creek precinct	76	118	.....
Pleasant Valley precinct	193	141	.....
Riverside precinct [22]	500	459	.....
Riverside town	*218*	*209*	.....
San Poil precinct	112	145	.....
Siwash precinct [22]	37	79	.....
Spring Coulee precinct	154	168	.....
Tonasket precinct 1 [22]	931	.....	.....
Tonasket town, total [22]	*513*	.....	.....
In Tonasket prec. 1	*247*	.....	.....
In Tonasket prec. 2	*266*	.....	.....
Tonasket precinct 2 [22]	576	.....	.....
Tunk Creek precinct	179	272	.....
Twisp precinct 1	469	456	.....
Twisp town, total	*335*	*289*	*227*
In Twisp prec. 1	*174*	*212*	.....
In Twisp prec. 2	*161*	*77*	.....
Twisp precinct 2	451	379	.....
Wauconda precinct	260	300	.....
Winthrop precinct	832	723	.....
Winthrop town [22]	*270*	.....	.....
Pacific County	14,970	[23]14,891	[23]12,532
Bay Center precinct	233	274	446
Chetle Harbor precinct	38	90	102
Chinook precinct	559	563	620
Davis precinct	149	197	.....
Eklund Park precinct	268	328	.....
Firdale precinct	41	315	.....
Frances precinct	243	326	472
Holcomb precinct	125	65	.....
Ilwaco precinct [13]	926	1,081	873
Ilwaco town	*760*	*787*	*664*
Knappton precinct	237	200	210
Lebam precinct	413	794	792
Long Beach precinct [13]	665	656	363
Long Beach town [13]	*396*	.....	.....
Menlo precinct [13]	367	330	644
Nahcotta precinct	378	276	328
Naselle precinct	480	494	500
Nemah precinct	137	162	64
North Cove precinct	471	183	144
North River precinct	759	79	81
Oysterville precinct	81	82	110
Pluvius precinct	212	400	251
Pacific County—Con.			
Raymond precinct	4,308	4,447	2,533
Raymond city	*3,888*	*4,290*	*2,450*
Salmon Creek precinct	258	307	170
Seaview precinct [13]	438	.....	.....
Smith Creek precinct	55	59	112
South Bend precinct 1 [13]	683	.....	.....
South Bend city, total [13]	*1,798*	*1,948*	*3,083*
In South Bend prec. 1	*618*	.....	.....
In South Bend prec. 2	*707*	.....	.....
In South Bend prec. 3	*479*	.....	.....
South Bend precinct 2 [13]	915	.....	.....
South Bend precinct 3 [13]	596	.....	.....
Sylvan precinct [13]	513	.....	.....
Willapa precinct [13]	422	743	356
Pend Oreille County	7,155	[24]6,363	.....
Begland precinct	139	132	.....
Camden precinct	184	218	.....
Cusick precinct [24]	516	373	.....
Cusick town [24]	*330*	.....	.....
Dalkena precinct [24]	423	447	.....
Diamond Lake precinct	193	179	.....
East Ione precinct	504	429	.....
Ione town	*534*	*541*	*634*
In East Ione prec.	*221*	*179*	.....
In West Ione prec.	*313*	*362*	.....
Fertile Valley precinct	205	110	.....
Furport precinct [24]	116	.....	.....
Johnston precinct	215	173	.....
Lenora precinct	251	170	.....
Locke precinct [24]	162	223	.....
Lost Creek precinct [24]	171	205	.....
Metaline precinct	323	195	.....
Metaline Falls precinct	626	346	.....
Metaline Falls town	*316*	*153*	.....
North Newport precinct [24]	878	722	.....
Newport town, total	*1,080*	*950*	*1,186*
In North Newport prec.	*535*	*474*	.....
In South Newport prec.	*545*	*476*	.....
Rocky Ford precinct	55	70	.....
Ruby precinct [24]	208	105	.....
Sacheen precinct	103	75	.....
South Newport precinct [24]	639	511	.....
Newport town (see North Newport prec.).			
Tiger precinct	203	208	.....
Usk precinct [24]	379	343	.....
West Ione precinct	662	615	.....
Ione town (see East Ione prec.).			

[22] OKANOGAN.—For footnote see preceding page.

[23] PACIFIC.—County totals for 1920 and 1910 include population (2,347 in 1920; 3,044 in 1910) of South Bend precincts 1 and 2, including South Bend city, taken to form South Bend precincts 1, 2, and 3 since 1920; population (16 in 1920; 28 in 1910) of Shoalwater Indian Reservation, returned independently in 1920; total for 1910 also includes population (259) of Bruceport and Frankfort precincts, annexed to other precincts between 1910 and 1920. Seaview precinct organized from parts of Long Beach and Ilwaco precincts in 1928, Sylvan precinct from parts of Menlo and Willapa precincts in 1924. Long Beach town incorporated in 1921.

[24] PEND OREILLE.—County total for 1920 includes population (105) of Tacoma Creek precinct, annexed to Locke precinct; population (267) of Blueslide precinct, annexed to Ruby precinct, and population (14) of Kaniksu precinct, annexed to Lost Creek precinct, in 1928; and population (68) of Penrith precinct, annexed to South Newport precinct in 1920. Furport precinct organized from parts of Dalkena and North Newport precincts in 1926. Cusick town incorporated in 1927. Name of Cusick precinct changed from McLaughlin, name of Ruby precinct changed from Le Clerc, and Usk precinct changed from Calispel in 1928.

Digitized by Google

TABLE 4.—POPULATION OF COUNTIES BY MINOR CIVIL DIVISIONS: 1930, 1920, AND 1910—Continued

MINOR CIVIL DIVISION	1930	1920	1910
Pierce County	163,842	[34]144,127	120,812
Alder precinct	318	213	-------
Alderton precinct	482	383	-------
American Lake precinct	3,429	2,636	-------
Anderson Island precinct	119	141	-------
Artondale precinct	155	189	-------
Ashford precinct	290	345	-------
Breckon precinct	942	749	-------
Brookdale precinct	579	388	-------
Buckley precinct 1 [35]	949	950	-------
Buckley town, total	*1,052*	*1,119*	*1,272*
In Buckley prec. 1	*582*	*648*	-------
In Buckley prec. 2	*470*	*471*	-------
Buckley precinct 2 [35]	760	693	-------
Carbonado precinct	777	1,126	-------
Collins precinct	302	149	-------
Custer precinct [36]	295	-------	-------
Dash Point precinct	297	139	-------
Dieringer precinct	242	247	-------
Dupont precinct	526	743	-------
Eatonville precinct	1,248	1,161	-------
Eatonville town	*912*	*861*	*754*
Edgewood precinct	999	639	-------
Elbe precinct	437	197	-------
Elk Horn precinct [35]	65	-------	-------
Elk Plain precinct	444	329	-------
Fairfax precinct	519	588	-------
Fir Crest precinct [35]	475	293	-------
Fir Crest town [35]	*441*	-------	-------
Fox Island precinct	219	235	-------
Gardenville precinct [35]	2,048	1,412	-------
Gig Harbor precinct 1 [35]	384	-------	-------
Gig Harbor precinct 2 [35]	711	-------	-------
Graham precinct	559	581	-------
Grant precinct	1,120	707	-------
Hales Pass precinct	243	264	-------
Holz precinct [35]	125	133	-------
Home precinct	223	251	-------
Hunts Prairie precinct	499	222	-------
Hyada Park precinct	275	72	-------
Interlaaken precinct [35]	791	401	-------
Kapowsin precinct	582	853	-------
Kelly Lake precinct [35]	313	368	-------
La Camas precinct	169	176	-------
Lake Bay precinct	157	117	-------
Lake City precinct [35]	560	240	-------
Lake Tapps precinct	130	123	-------
Lake View precinct	545	298	-------
Larchmont precinct	730	416	-------
Long Branch precinct	423	390	-------
McKenna precinct	497	576	-------
McMillin precinct	344	245	-------
McNeils Island precinct	1,406	588	-------
Midland precinct	985	671	-------
Milton precinct	718	583	-------
Milton town	*559*	*484*	*448*
Minter precinct	197	128	-------
Muck precinct	175	147	-------
National precinct	471	518	-------
North Puyallup precinct	751	474	-------
Orting precinct 1	826	732	-------
Orting town, total	*1,109*	*972*	*790*
In Orting prec. 1	*529*	*441*	-------
In Orting prec. 2	*580*	*531*	-------
Pierce County—Contd.			
Orting precinct 2	706	694	-------
Parkland precinct 1	1,005	591	-------
Parkland precinct 2	799	660	-------
Purdy precinct	175	205	-------
Puyallup precinct	7,354	6,323	4,544
Puyallup city	*7,094*	*6,323*	*4,544*
Riverside precinct	851	442	-------
Rosedale precinct	317	256	-------
Roy precinct	732	707	-------
Roy town	*284*	*287*	*315*
Ruston precinct	818	1,128	780
Ruston town	*818*	*1,128*	*780*
Silver Lake precinct	412	270	-------
Soldiers Home precinct	216	337	-------
South Prairie precinct [35]	513	574	-------
South Prairie town	*204*	*215*	*264*
Spanaway precinct [35]	1,129	781	-------
Steilacoom precinct [35]	2,863	2,214	-------
Steilacoom town	*722*	*564*	*430*
Sumner precinct 1	941	766	-------
Sumner town, total	*1,967*	*1,499*	*892*
In Sumner prec. 1	*683*	*504*	-------
In Sumner prec. 2	*799*	*585*	-------
In Sumner prec. 3	*485*	*410*	-------
Sumner precinct 2	1,638	1,080	-------
Sumner precinct 3	758	674	-------
Tacoma precinct	106,817	96,965	83,743
Tacoma city [35]	*106,817*	*96,965*	*83,743*
Tanwax precinct	601	492	-------
University Place precinct [36]	757	414	-------
Vaughn precinct [35]	468	329	-------
Victor Falls precinct [35]	120	-------	-------
Webstone precinct	308	192	-------
Wilkeson precinct	994	1,026	-------
Wilkeson town	*448*	*803*	*899*
Wollachet precinct	173	150	-------
Woodrow precinct	479	354	-------
Mount Rainier National Park, in Pierce Co.	73	16	33
In Lewis Co.	*9*	-------	-------
Total	*82*	*16*	*33*
San Juan County	3,097	3,605	[36]3,603
Blakely precinct	91	25	86
Deer Harbor precinct	99	127	-------
Doe Bay precinct	69	77	-------
East Sound precinct	256	319	-------
Friday Harbor precinct	601	522	-------
Friday Harbor town	*601*	*522*	*400*
Lopez precinct 1	272	381	317
Lopez precinct 2	303	440	370
Olga precinct	91	96	-------
Orcas precinct	105	109	-------
San Juan precinct 1	283	319	353
San Juan precinct 2	286	335	817
San Juan precinct 3	319	322	265
Shaw precinct	98	101	84
Stewart Island precinct	32	58	62
Waldron precinct	48	96	130
West Sound precinct	144	278	-------

[34] PIERCE.—County total for 1920 includes population (398) of Burnett precinct, annexed to Buckley precincts 1 and 2 and South Prairie in 1928; population (829) of Gig Harbor precinct, taken to form Gig Harbor precincts 1 and 2 in 1922; population (111) of Spiketon precinct, annexed to Buckley precinct 1 in 1922; population (163) of Hillhurst precinct, annexed to Spanaway precinct in 1924; population (693) of North East Tacoma precinct, annexed to Tacoma city in 1927; and population (84) of Winchester precinct, annexed to Vaughn precinct in 1926. Custer precinct organized from parts of Interlaaken, Lake City, and Steilacoom precincts in 1924; Elk Horn precinct from part of Holz in 1922; Victor Falls precinct organized from part of Rhodes Lake precinct in 1922; name of remainder of Rhodes Lake precinct changed to Kelly Lake in 1924. Part of Gardenville precinct annexed to Tacoma city in 1927. Name of University Place precinct changed from Lemons Beach in 1924. Fir Crest town incorporated from part of Regents Park (now Fir Crest) precinct in 1925.

[36] SAN JUAN.—County total for 1910 includes population (1,119) of Orcas precincts 1, 2, and 3, taken to form Deer Harbor, Doe Bay, East Sound, Olga, Orcas, and West Sound precincts between 1910 and 1920.

Digitized by Google

TABLE 4.—POPULATION OF COUNTIES BY MINOR CIVIL DIVISIONS: 1930, 1920, AND 1910—Continued

MINOR CIVIL DIVISION	1930	1920	1910
Skagit County	35,142	[27]33,373	29,241
Anacortes precinct	6,569	5,284	-------
Anacortes city	*6,564*	*5,284*	*4,168*
Bay View precinct	274	329	-------
Belfast precinct	347	384	-------
Bessner precinct	151	146	-------
Big Lake precinct	419	544	-------
Birdsview precinct	364	170	-------
Blanchard precinct	245	340	-------
Bow precinct	251	240	-------
Cascade precinct	196	215	-------
Cavanaugh precinct [27]	456	-------	-------
Conway precinct	776	670	-------
Dewey precinct	397	280	-------
East Clear Lake precinct	614	909	-------
East Concrete precinct	405	659	-------
Concrete town, total	*736*	*924*	*945*
In East Concrete prec.	*355*	*497*	-------
In West Concrete prec.	*381*	*427*	-------
East Hamilton precinct	253	393	-------
Hamilton town, total	*252*	*402*	*406*
In East Hamilton prec.	*147*	*204*	-------
In West Hamilton prec.	*105*	*258*	-------
East Lyman precinct	263	312	-------
Lyman town, total	*441*	*492*	*441*
In East Lyman prec.	*151*	*180*	-------
In West Lyman prec.	*290*	*312*	-------
Edison precinct	287	351	-------
Fidalgo precinct	627	452	-------
Fir precinct	519	507	-------
Guemes precinct	263	287	-------
Harmony precinct	448	465	-------
Lookout precinct	188	301	-------
McMurray precinct [27]	216	514	-------
Mansford precinct	196	369	-------
Milltown precinct	314	303	-------
Montborne precinct	167	204	-------
Mount Vernon precinct	5,221	[27]4,854	-------
Mount Vernon city	*3,690*	*3,341*	*2,381*
North Allen precinct	282	320	-------
North Avon precinct	318	320	-------
Northeast Burlington precinct	457	504	-------
Burlington city, total	*1,407*	*1,360*	*1,302*
In Northeast Burlington prec.	*199*	*212*	-------
In Northwest Burlington prec.	*287*	*242*	-------
In Southeast Burlington prec.	*782*	*824*	-------
In Southwest Burlington prec.	*139*	*82*	-------
North La Conner precinct	638	277	-------
La Conner town, total	*549*	*516*	*603*
In North La Conner prec.	*114*	*100*	-------
In South La Conner prec.	*435*	*416*	-------
Skagit County—Con.			
Northwest Burlington precinct	428	349	-------
Burlington city (see Northeast Burlington prec.).			
Pingry precinct [27]	49	138	-------
Point Williams precinct	104	108	-------
Prairie precinct	209	223	-------
Rockport precinct	414	203	-------
Sauk precinct	139	265	-------
Sedro-Woolley precinct	5,517	4,789	-------
Sedro-Woolley city	*2,719*	*[27]2,379*	*2,120*
Sinclair precinct	15	33	-------
Skiyou precinct	578	379	-------
South Allen precinct	288	291	-------
South Avon precinct	571	615	-------
Southeast Burlington precinct	925	960	-------
Burlington city (see Northeast Burlington prec.).			
South La Conner precinct	670	677	-------
La Conner town (see North La Conner prec.).			
Southwest Burlington precinct	404	313	-------
Burlington city (see Northeast Burlington prec.).			
Sterling precinct	201	278	-------
Tingley precinct	190	163	-------
West Clear Lake precinct	672	641	-------
West Concrete precinct [27]	572	588	-------
Concrete town (see East Concrete prec.).			
West Hamilton precinct	425	503	-------
Hamilton town (see East Hamilton prec.).			
West Lyman precinct	452	494	-------
Lyman town (see East Lyman prec.).			
Whitney precinct	191	190	-------
Township 35, range 12; T. 36, Rs. 12, 13, and 14; and parts of T. 35, Rs. 13 and 14 E. and T. 36, Rs. 16 and 17	7	-------	-------
Skamania County	2,891	[28]2,357	[28]2,887
Cape Horn precinct [28]	240	233	862
Cascades precinct [28]	195	264	93
Chenowith precinct	309	149	297
Mount Pleasant precinct	179	143	-------
Rock Creek precinct [28]	458	-------	-------
Skamania precinct [28]	145	-------	-------
Skye precinct	69	60	102
Stevenson precinct [28]	400	709	833
Stevenson city	*400*	*548*	*587*
Underwood precinct	327	290	258
Wind Mountain precinct	75	84	166
Wind River precinct	494	414	475

[27] SKAGIT.—County total for 1920 includes population (19) of Lang precinct, annexed to West Concrete precinct in 1920, and population (246) of Swinomish Indian Reservation, returned independently in 1920. Cavanaugh precinct organized from parts of McMurray and Pingry precincts in 1922. Figures for 1920 for Mount Vernon precinct have been corrected by inclusion of population (3,341) of Mount Vernon city, erroneously reported as located in Harmony and Mount Vernon precincts, but not separately returned by precincts, in 1920. Figures for Sedro-Woolley city in 1920 have been corrected by exclusion of population (1,010) of Northern State Hospital.

[28] SKAMANIA.—County total for 1920 includes population (11) of Lewis River precinct, annexed to Cape Horn precinct in 1927; county total for 1910 includes population (1) of St. Helens precinct, annexed to Cape Horn precinct between 1910 and 1920. Skamania precinct organized from part of Cascades precinct in 1926, and Rock Creek precinct organized from that part of Stevenson precinct outside Stevenson city, in 1927.

Digitized by Google

TABLE 4.—POPULATION OF COUNTIES BY MINOR CIVIL DIVISIONS: 1930, 1920, AND 1910—Continued

MINOR CIVIL DIVISION	1930	1920	1910
Snohomish County	**78,861**	**[39] 67,690**	**59,209**
Alderwood precinct [39]	785	-------	-------
Allen precinct [39]	604	368	-------
Arlington precinct	1,439	1,418	1,476
Arlington town	*1,439*	*1,418*	*1,476*
Armstrong precinct	488	610	-------
Bear Creek precinct	186	141	-------
Beverly Park precinct [39]	1,103	-------	-------
Bryant precinct [39]	593	641	-------
Cathcart precinct	624	244	-------
Cedarhome precinct	889	784	-------
Cedar Valley precinct [39]	463	789	-------
Centerville precinct [39]	492	500	-------
Cliff precinct	321	414	-------
Currie precinct [39]	411	244	-------
Darlington precinct [39]	159	-------	-------
Darrington precinct	893	621	-------
East Everett precinct	616	436	-------
East Stanwood precinct	330	476	-------
East Stanwood town [39]	*330*	-------	-------
Edgecomb precinct	368	404	-------
Edmonds precinct	1,165	936	1,114
Edmonds city	*1,165*	*936*	*1,114*
Everett precinct	30,567	27,644	24,814
Everett city	*30,567*	*27,644*	*24,814*
Fernwood precinct	736	475	-------
Florence precinct	406	471	-------
Fortson precinct [39]	428	270	-------
Getchell precinct	317	280	-------
Gold Bar precinct	304	353	-------
Gold Bar town	*304*	*353*	-------
Granite Falls precinct	495	632	714
Granite Falls town	*495*	*632*	*714*
Gregory precinct	365	459	-------
Hartford precinct	380	438	-------
Hazel precinct	109	143	-------
Index precinct	381	412	417
Index town	*381*	*412*	*417*
Jim Creek precinct	514	665	-------
Lake precinct	208	114	-------
Lake Cassidy precinct [39]	100	-------	-------
Lake Stevens precinct [39]	1,039	874	-------
Laurel Heights precinct [39]	446	-------	-------
Looksloy precinct	148	159	-------
Lowell precinct 1 [39]	617	196	-------
Lowell precinct 2	740	852	-------
Lowell city	*740*	*852*	-------
Ludwig precinct	587	487	-------
Machias precinct	579	630	-------
Maltby precinct	327	267	-------
Manor Lake precinct [39]	596	-------	-------
Marion precinct	736	350	-------
Marsh precinct	323	276	-------
Marysville precinct	1,354	1,244	1,239
Marysville town	*1,354*	*1,244*	*1,239*
Meadowdale precinct	281	345	-------
Milton precinct	899	716	-------
Monroe precinct	1,570	1,675	1,552
Monroe town	*1,570*	*1,675*	*1,552*
Mukilteo precinct [39]	1,041	1,077	-------
Nelson precinct [39]	199	-------	-------
Norden precinct	190	204	-------
Norman precinct	257	291	-------
Olney precinct	192	236	-------
Oso precinct	608	527	-------
Outlook precinct	443	408	-------
Snohomish County—Continued.			
Park Place precinct	1,554	1,032	-------
Pearson precinct	77	46	-------
Pinehurst precinct [39]	1,668	515	-------
Port Susan precinct	471	479	-------
Richmond precinct	442	212	-------
Riverview precinct	274	344	-------
Robe precinct	76	79	-------
Roosevelt precinct	412	318	-------
Sexton precinct	465	392	-------
Shorts precinct	250	234	-------
Shoultes precinct	820	643	-------
Silvana precinct	656	697	-------
Silverton precinct [39]	24	37	-------
Skykomish precinct [39]	139	200	-------
Snohomish precinct	2,688	2,985	3,244
Snohomish city	*2,688*	*2,985*	*3,244*
South Lake Stevens precinct [39]	437	-------	-------
South Snohomish prec.	319	265	-------
Standby precinct	360	317	-------
Stanwood precinct	715	704	544
Stanwood town	*715*	*704*	*544*
Sultan precinct	830	687	576
Sultan town	*830*	*687*	*576*
Sultan River precinct	775	557	-------
Sunnyside precinct	511	324	-------
Three Lakes precinct	504	904	-------
Trafton precinct	283	308	-------
Tualco precinct	338	424	-------
Tulalip precinct [39]	1,046	295	-------
Union precinct	1,060	630	-------
Wallace precinct	453	427	-------
Welangdon precinct	432	294	-------
Whaleback precinct	88	57	-------
Winter Lake precinct	183	113	-------
Spokane County	**150,477**	**[40] 141,289**	**[40] 139,404**
Blanchard township	150	100	116
Buckeye township	174	210	230
Chattaroy township	465	504	585
Cheney city	1,335	1,252	1,207
Cheney township [40]	345	448	531
Chester township	401	362	481
Colbert township	378	412	469
Coulee township	241	324	505
Deep Creek township	267	392	382
Deer Park city	1,009	1,103	875
Deer Park township	681	578	381
Denison township	240	324	470
Duncan township	250	366	339
East Cheney township	195	255	305
East Spokane township	1,529	1,200	-------
Elk township	710	1,068	668
Espanola township	1,740	[40] 1,609	[40] 1,202
Fairfield town	381	413	308
Fairfield township	321	347	452
Five Mile township	660	474	950
Foot Hills township	498	456	-------
Four Lakes township	416	586	916
Freeman township	253	437	482
Graves township	200	217	238
Greenacres township	1,255	803	729
Green Bluff township	496	533	509
Latah town	284	330	339

[39] SNOHOMISH.—County total for 1920 includes population (390) of Pilchuck precinct, annexed to Bryant precinct, and population (15) of Gold Basin precinct, annexed to Silverton, in 1924; population (96) of Nonpariel and Monte Cristo precincts, annexed to Skykomish precinct in 1922 and 1924, respectively; and population (474) of Tulalip Indian Reservation, returned independently in 1920. Alderwood precinct organized from part of Cedar Valley precinct, Manor Lake precinct from part of Centerville, and Darlington and Nelson precincts from part of Mukilteo precinct, in 1920; Beverly Park precinct organized from part of Pinehurst precinct in 1922; Lake Cassidy precinct organized from part of Tulalip precinct in 1924; South Lake Stevens precinct organized from part of Lake Stevens precinct in 1927; and Laurel Heights precinct organized from part of Lowell precinct 1 in 1926. Parts of Allen precinct annexed to Cedar Valley and Currie precincts, and part of Cedar Valley precinct annexed to Allen, in 1926. East Stanwood town incorporated in 1922. Name of Fortson precinct changed from Irving in 1921.

[40] SPOKANE.—County totals for 1920 and 1910 include population (3,942 in 1920; 3,276 in 1910) of Hillyard city, annexed to Spokane city in 1924. Millwood town incorporated from part of Opportunity township in 1927. Cheney township returned as West Cheney township in 1920. Population for 1920 and 1910 of Medical Lake town and Espanola township has been corrected by the transfer of population (1,291 in 1920; 803 in 1910) of Eastern State Hospital from the former to the latter.

Digitized by Google

TABLE 4.—POPULATION OF COUNTIES BY MINOR CIVIL DIVISIONS: 1930, 1920, AND 1910—Continued

MINOR CIVIL DIVISION	1930	1920	1910
Spokane County—Con.			
Latah township	319	452	468
McIntosh township	435	562	767
Marshall township	534	612	757
Mead township	1,348	1,186	1,137
Medical Lake town	1,671	[30] 1,254	[30] 927
Mica township	259	287	280
Milan township	469	562	590
Millwood town [30]	493	-------	-------
Moran township	674	667	791
Mount Carleton township	116	204	37
Mount Hope township	206	332	443
Newman township	705	611	566
Nine Mile township	147	161	210
Opportunity township [30]	5,280	3,278	1,928
Peone township	304	248	320
Pioneer township	148	170	214
Plaza township	315	346	431
Pleasant Prairie township	895	651	868
Rock Creek Valley township	250	295	405
Rock Lake township	148	223	327
Rockford town	381	435	663
South Moran township	335	401	584
Spangle town	218	291	299
Spangle township	524	416	499
Spence township	303	360	507
Spokane city [30]	115,514	104,437	104,402
Stevens township	321	410	474
Tyler township	257	378	421
Valleyford township	468	662	885
Waverly town	151	234	318
Waverly township	282	370	428
Wayside township	493	488	629
West Spokane township	1,550	1,319	1,184
Stevens County	18,550	[31] 21,605	25,297
Addy precinct	460	548	-------
Allen precinct [31]	39	-------	-------
Arden precinct	288	398	-------
Barstow precinct	240	294	-------
Basin precinct	56	104	-------
Blue Creek precinct	321	371	-------
Bon Ayre precinct	35	34	-------
Bossburg precinct	78	103	-------
Boundary precinct	87	73	-------
Bruce Creek precinct	124	146	-------
Chamokane precinct	173	161	-------
Chewelah precinct 1 [31]	845	-------	-------
Chewelah town, total	*1,315*	*1,288*	*883*
In Chewelah prec. 1	*518*	-------	-------
In Chewelah prec. 2	*489*	-------	-------
In Chewelah prec. 3	*308*	-------	-------
Chewelah precinct 2 [31]	757	-------	-------
Chewelah precinct 3 [31]	771	-------	-------
Clayton precinct	646	675	-------
Columbia precinct	275	385	-------
Colville precinct 1	877	807	-------
Colville city, total	*1,803*	*1,718*	*1,633*
In Colville prec. 1	*599*	*495*	*437*
In Colville prec. 2	*582*	*551*	*477*
In Colville prec. 3	*701*	*692*	*619*
Stevens County—Con.			
Colville precinct 2	748	697	-------
Colville precinct 3	1,063	921	-------
Conwell precinct	35	18	-------
Corbet Creek precinct	58	40	-------
Cronin precinct	88	186	-------
Cummins precinct	89	244	-------
Daisy precinct	201	258	-------
Deep Creek precinct	81	87	-------
Doyle precinct	165	280	-------
Echo precinct	109	185	-------
Edendale precinct	71	75	-------
Evans precinct	152	183	-------
First Thought precinct	60	74	-------
Flat Creek precinct	71	137	-------
Forest Center precinct	269	323	-------
Frontier precinct	22	71	-------
Garden Spot precinct	122	256	-------
Harvey Creek precinct	205	234	-------
Hunters precinct [31]	391	462	-------
Kettle Falls precinct	727	569	-------
Kettle Falls town	*414*	*276*	*377*
Lake Creek precinct	80	100	-------
Laurier precinct	49	29	-------
Loon Lake precinct	307	393	-------
Marble precinct	49	65	-------
Marcus precinct	778	867	-------
Marcus city	*533*	*551*	-------
Meyers Falls precinct	516	569	-------
Middleport precinct	35	28	-------
Mill Creek precinct	134	93	-------
Narcisse precinct	174	205	-------
Nigger Creek precinct	29	97	-------
Northport precinct	510	1,093	-------
Northport city	*391*	*866*	*476*
Old Dominion precinct	70	125	-------
Onion Creek precinct	159	127	-------
Orin precinct	226	335	-------
Parker precinct	50	59	-------
Pleasant Valley precinct	148	261	-------
Reidel precinct	99	197	-------
Riverside precinct	156	194	-------
Rock Cut precinct	25	62	-------
South Fork precinct	62	140	-------
Springdale precinct	613	625	-------
Springdale town	*215*	*184*	*251*
Spring Valley precinct [31]	838	444	-------
Squaw Creek precinct	103	161	-------
Stensgar precinct [31]	119	175	-------
Summit precinct	231	280	-------
Tum Tum precinct	108	114	-------
Valley precinct	929	1,088	-------
Walkers Prairie precinct	342	457	-------
Wellpinit precinct	262	251	-------
White Lake precinct	173	198	-------
Williams precinct	37	60	-------
Williams Valley precinct	291	256	-------
Thurston County	31,351	[32] 22,366	[32] 17,581
Bald Hills precinct [32]	351	-------	-------
Bordeaux precinct	352	403	-------

[30] SPOKANE.—For footnote see preceding page.

[31] STEVENS.—County total for 1920 includes population (2,719) of East and West Chewelah precincts, taken to form Chewelah precincts 1, 2, and 3 in 1924, and population (70) of Deer Trail and (269) of Klasta precincts, annexed to Spring Valley precinct in 1922. Allen precinct organized from parts of Hunters and Spring Valley precincts in 1924. Stensgar precinct returned as Stranger Creek in 1910.

[32] THURSTON.—County totals for 1920 and 1910 include population (1,197 in 1920; 1,064 in 1910) of Tumwater precinct, taken to form Tumwater precincts 1 and 2 in 1926; population (97 in 1920; 53 in 1910) of McIntosh precinct, annexed to Tenino precinct 1 in 1928; and county total for 1910 also includes population (1,424) of Tenino precinct, taken to form Tenino precincts 1 and 2 between 1910 and 1920. Bald Hills precinct organized from part of Yelm precinct, Independence precinct from part of Rochester, and Woodward Valley precinct from part of Lacey, in 1926; Bush precinct organized from parts of South Union and Tumwater precinct 1, Hays precinct from parts of Tumwater precinct 2 and Woodward Valley, Offut Lake precinct from parts of Rainier, South Union, and Tenino precincts 1 and 2, Vail precinct from part of Rainier, in 1928. Part of Skookumchuck precinct annexed to Bucoda precinct, part of Grand Mound precinct annexed to Rochester, and part of Peninsula precinct annexed to Olympia, in 1928. Yelm town incorporated in 1924. Name of Delphi precinct changed from Black Lake, Lacey precinct changed from Woodland, Nisqually precinct changed from Maxfield, and Schneiders Prairie precinct changed from Mud Bay, in 1923; name of Freedom precinct changed from Chambers Prairie in 1928.

Digitized by Google

TABLE 4.—POPULATION OF COUNTIES BY MINOR CIVIL DIVISIONS: 1930, 1920, AND 1910—Continued

MINOR CIVIL DIVISION	1930	1920	1910
Thurston County—Con.			
Bucoda precinct [32]	944	517	855
Bucoda town	*703*	*442*	-------
Bush precinct [32]	341	-------	-------
Chambers precinct	423	495	-------
Delphi precinct [32]	308	118	177
Freedom precinct [32]	293	277	366
Gate precinct	324	329	267
Grand Mound precinct [32]	970	689	394
Gull Harbor precinct	602	200	260
Hays precinct [32]	355	-------	-------
Hunters Point precinct	116	103	-------
Independence precinct [32]	242	-------	-------
Lacey precinct [32]	1,047	1,281	733
Little Rock precinct	422	363	1,125
Maytown precinct	299	414	-------
McLane precinct	559	461	230
Nisqually precinct [32]	244	181	237
Offut Lake precinct [32]	165	-------	-------
Olympia precinct [32]	12,718	8,537	6,996
Olympia city	*11,733*	*7,795*	*6,996*
Peninsula precinct [32]	274	98	129
Puget precinct	131	95	-------
Rainier precinct [32]	848	776	646
Rochester precinct [32]	735	942	831
Schneiders Prairie precinct [32]	409	293	367
Skookumchuck precinct [32]	364	304	-------
South Bay precinct	563	381	342
South Union precinct [32]	362	547	480
Tenino precinct 1 [32]	773	737	-------
Tenino town, total	*938*	*850*	*1,038*
In Tenino prec. 1	*511*	*500*	-------
In Tenino prec. 2	*427*	*350*	-------
Tenino precinct 2 [32]	688	683	-------
Tono precinct	426	625	-------
Tumwater precinct 1 [32]	884	-------	-------
Tumwater town, total	*793*	*472*	*490*
In Tumwater prec. 1	*572*	-------	-------
In Tumwater prec. 2	*221*	-------	-------
Tumwater precinct 2 [32]	632	-------	-------
Vail precinct [32]	648	-------	-------
Woodward Valley precinct [32]	608	-------	-------
Yelm precinct [32]	1,671	1,224	605
Yelm town [32]	*384*	-------	-------
Wahkiakum County	3,669	3,472	3,285
Altoona precinct	98	112	188
Brookfield precinct	90	206	231
Cathlamet precinct	1,302	706	788
Cathlamet town	*557*	*122*	*552*
Crooked Creek precinct	92	128	94
Dahlia precinct	85	130	-------
Deep River precinct	301	343	369
Eureka precinct	100	[illegible]	111
Grays River precinct	217	345	409
Puget Island precinct	622	461	165
Seal River precinct	303	282	289
Skamokawa precinct	652	677	641
Walla Walla County	28,441	27,539	31,931
Attalia precinct	171	328	-------
Baker precinct	340	235	-------
Berney precinct [32]	632	1,107	-------
Blalock precinct [32]	561	-------	-------
Braden precinct	476	395	-------
Walla Walla County—Continued			
Burbank precinct	169	451	-------
Clyde precinct	458	392	-------
Dixie precinct	576	587	-------
East College Place precinct [32]	580	925	-------
Eureka precinct	371	271	-------
Frenchtown precinct	432	401	-------
Gardena precinct [32]	237	-------	-------
Garrison precinct [32]	842	-------	-------
Gose precinct	299	276	-------
Hadley precinct	176	128	-------
Hill precinct [32]	559	984	-------
Lincoln precinct	406	331	-------
Lower Dry Creek precinct	107	119	-------
Mill Creek precinct	208	178	-------
Prescott precinct	275	559	502
Prescott town	*275*	*559*	*502*
Prospect Point precinct	833	712	-------
Ritz precinct	649	586	-------
Russell Creek precinct	168	153	-------
Valley Homes precinct [32]	560	-------	-------
Waitsburg city, total	869	1,174	1,237
East Waitsburg prec.	*439*	-------	-------
West Waitsburg prec.	*430*	-------	-------
Wallula precinct	393	378	-------
Washington precinct	505	456	-------
West College Place precinct [32]	613	910	-------
Walla Walla city, total	15,976	15,503	19,364
Alder precinct	*565*	*806*	-------
Birch precinct	*487*	*357*	-------
Boyer precinct	*573*	*512*	-------
Clarke precinct [32]	*438*	*764*	-------
Clinton precinct [32]	*529*	-------	-------
College precinct	*606*	*1,041*	-------
Fremont precinct	*747*	*807*	-------
Green Park precinct	*800*	*487*	-------
Isaacs precinct [32]	*678*	-------	-------
Langdon precinct [32]	*471*	-------	-------
Lewis precinct	*526*	*512*	-------
Mullin precinct	*2,003*	*1,501*	-------
Paine precinct	*367*	*787*	-------
Pine precinct [32]	*485*	*998*	-------
Sharpstein precinct [32]	*516*	*875*	-------
Simms precinct	*1,236*	*1,404*	-------
Singleton precinct [32]	*488*	-------	-------
Steptoe precinct	*515*	*556*	-------
Stevens precinct	*799*	*533*	-------
Stine precinct	*425*	*435*	-------
Thorne precinct	*558*	*611*	-------
University precinct [32]	*489*	*671*	-------
Watertown precinct	*417*	*517*	-------
Whitman precinct	*469*	*563*	-------
Willow precinct	*729*	*796*	-------
Whatcom County	59,128	50,600	49,511
Acme township	608	578	-------
Baker township	537	575	-------
Bellingham city	30,823	25,585	24,298
Blaine city	1,642	2,254	2,289
Columbia township	352	437	-------
Crescent township	214	132	-------
Custer township	1,584	1,438	-------
Delta township	1,471	1,292	-------
Deming township	608	572	-------
Everson town [34]	295	-------	-------
Ferndale town	752	759	691
Ferndale township	2,491	2,179	-------

[32] THURSTON.—For footnote see preceding page.

[33] WALLA WALLA.—Valley Homes precinct organized from part of Berney precinct, Gardena precinct from part of Hill, Langdon precinct from part of Pine, and Singleton precinct from part of Sharpstein, in 1922; Blalock precinct organized from part of West College Place precinct, Clinton precinct from part of Clarke, Garrison precinct from part of East College Place, and Isaacs precinct from part of University, in 1924.

[34] WHATCOM.—Everson town incorporated in 1929.

Digitized by Google

TABLE 4.—POPULATION OF COUNTIES BY MINOR CIVIL DIVISIONS: 1930, 1920, AND 1910—Continued

MINOR CIVIL DIVISION	1930	1920	1910
Whatcom County—Con.			
Geneva township	323	224	------
Glacier township	119	135	------
Lawrence township	1,190	1,034	------
Lummi Island township	231	236	------
Lynden town	1,564	1,244	1,148
Lynden township	2,476	2,145	------
Maple Falls township	193	338	------
Marietta township	2,433	851	------
Mountain View township	1,542	1,994	------
Nooksack town	293	283	------
Nooksack township	1,819	2,071	------
Park township	141	177	------
Point Roberts township	291	275	------
Rome township	328	385	------
Semiahmoo township	175	196	------
Sumas city	647	854	902
Ten Mile township	1,749	1,496	------
Trail precinct	18	23	------
Van Wyck township	949	686	------
T. 37, R. 9, east	4	8	------
T. 37, R. 11, east	------	2	------
T. 37, R. 12, east	210	4	------
T. 37, R. 13, east	488	3	------
T. 37, R. 14, east	------	1	------
Frac. T. 37, R. 16, east	2	------	------
T. 38, R. 9, east	------	10	------
T. 38, R. 14, east	------	3	------
Frac. T. 38, R. 16, east	------	2	------
T. 39, R. 9, east	2	------	------
T. 40, R. 7, east	1	------	------
T. 40, R. 9, east	13	------	------
Lummi Indian Reservation	550	419	------
Whitman County	28,014	[32]31,323	33,280
Prec. 1, Uniontown	357	346	------
Prec. 2, Clinton	128	183	------
Prec. 3, Branham	260	367	------
Prec. 4, Palouse	290	386	------
Prec. 5, Farmington	298	308	------
Prec. 6, Long Pine	210	281	------
Prec. 7, Rosalia	415	374	------
Prec. 8, Steptoe	294	373	------
Prec. 9, North Colfax [33]	358	381	------
Prec. 10, Onecho	215	207	------
Prec. 11, Seats [33]	199	247	------
Prec. 12, Almota	194	75	------
Prec. 13, Penawawa [33]	154	222	------
Prec. 14, La Crosse	782	910	------
La Crosse town [33]	*471*	------	------
Prec. 15, Endicott	628	666	------
Prec. 16, Pine City	515	603	------
Prec. 17, Rock Creek	182	212	------
Prec. 18, South Colfax [33]	571	534	------
Prec. 19, Texas [33]	166	221	------
Prec. 20, Diamond	340	386	------
Prec. 21, Pampa	128	150	------
Prec. 22, Winona	422	568	------
Prec. 23, Elberton	200	245	------
Prec. 24, Johnson [33]	286	342	------
Prec. 25, Tekoa	234	231	------
Prec. 26, Colfax [33]	317	265	------
Prec. 27, Pullman	586	668	------
Prec. 28, Garfield	490	630	------
Prec. 29, Oakesdale	370	471	------
Prec. 30, Guy	343	378	------
Prec. 31, Ewartsville	209	220	------
Prec. 32, Harper	277	415	------

MINOR CIVIL DIVISION	1930	1920	1910
Whitman County—Con.			
Prec. 33, St. John	471	597	421
St. John town	*471*	*597*	*421*
Prec. 34, Union	158	209	------
Prec. 35, Thornton	432	545	------
Colfax city, total	2,782	3,027	2,783
Precinct 36	*419*	*458*	*907*
Precinct 46	*646*	*678*	*973*
Precinct 55	*609*	*558*	*903*
Precinct 69	*448*	*518*	------
Precinct 70	*465*	*505*	------
Precinct 71	*195*	*290*	------
Tekoa city, total	1,408	1,520	1,694
Precinct 37	*522*	*553*	*1,694*
Precinct 74	*518*	*541*	------
Precinct 75	*368*	*426*	------
Prec. 38, Rosalia	633	714	767
Rosalia town	*633*	*714*	*767*
Prec. 39, Uniontown	360	404	426
Uniontown town	*360*	*404*	*426*
Pullman city, total	3,322	2,440	2,602
Precinct 41	*919*	*701*	*700*
Precinct 51	*808*	*670*	*761*
Precinct 64	*897*	*694*	*1,141*
Precinct 72	*698*	*375*	------
Garfield town, total	703	776	932
Precinct 42	*397*	*400*	*933*
Precinct 73	*306*	*376*	------
Prec. 43, Farmington	344	479	459
Farmington town	*344*	*479*	*459*
Palouse city, total	1,151	1,179	1,349
Precinct 44	*403*	*402*	*811*
Precinct 58	*448*	*486*	*758*
Precinct 75	*307*	*291*	------
Prec. 45, Colfax	269	382	393
Colfax town	*269*	*382*	*393*
Prec. 47, Sunset	212	256	------
Prec. 48, Matlock	176	190	------
Prec. 49, Ewan	437	514	------
Prec. 50, Hooper	166	196	------
Prec. 54, Turnbow	491	549	------
Prec. 55, Bethel	267	342	------
Prec. 56, Elberton	125	244	330
Elberton town	*125*	*244*	*330*
Prec. 57, Hay [33]	337	350	------
Prec. 58, Russell	109	121	------
Prec. 59, Bald Butte	138	128	------
Prec. 60, Staley	114	131	------
Prec. 61, Leroy [33]	284	355	------
Prec. 62, St. John	449	514	------
Prec. 63, Belmont	153	150	------
Prec. 65, Endicott	512	634	474
Endicott town	*512*	*634*	*474*
Prec. 66, Malden	375	1,005	708
Malden town	*375*	*1,005*	*708*
Prec. 67, Albion	236	259	276
Albion town	*236*	*259*	*276*
Prec. 68, Lamont	239	340	------
Lamont town	*150*	*165*	------
Prec. 76, Cashup	68	72	------
Prec. 77, Oakesdale [33]	637	441	------
Oakesdale town	*637*	*441*	*883*
Prec. 79, Evans [33]	77	46	------
Yakima County [34]	77,402	63,710	41,709
Yakima city, total [34]	22,101	18,539	14,082
Precinct 1	*732*	------	------
Precinct 2	*702*	------	------
Precinct 3	*535*	------	------

[32] WHITMAN.—County total for 1920 includes population (375) of precinct 40, Oakesdale, annexed to precinct 77, Oakesdale, in 1922. Part of precinct 9 annexed to precinct 18 and part of precinct 19 annexed to precinct 57, in 1920; parts of precincts 11 and 26 annexed to precinct 79 in 1924; and part of precinct 13 annexed to precinct 61, and part of precinct 24 annexed to precinct 11, in 1926. La Crosse town not returned separately in 1920.

[33] YAKIMA.—County partially redistricted since 1920; comparative figures shown wherever possible. Part of precinct 44 annexed to Yakima city in 1923. Moxee and Naches towns incorporated in 1921. Selah town not returned separately in 1920.

Digitized by Google

TABLE 4.—POPULATION OF COUNTIES BY MINOR CIVIL DIVISIONS: 1930, 1920, AND 1910—Continued

MINOR CIVIL DIVISION	1930	1920	1910
Yakima County—Con.			
Yakima city—Con.			
Precinct 4	*796*		
Precinct 5	*527*		
Precinct 6	*489*		
Precinct 7	*772*		
Precinct 8	*818*		
Precinct 9	*1,136*		
Precinct 10	*953*		
Precinct 11	*1,106*		
Precinct 12	*859*		
Precinct 13	*628*		
Precinct 14	*477*		
Precinct 15	*419*		
Precinct 16	*911*		
Precinct 17	*624*		
Precinct 18	*669*		
Precinct 19	*678*		
Precinct 20	*740*		
Precinct 21	*536*		
Precinct 22	*567*		
Precinct 23	*842*		
Precinct 24	*808*		
Precinct 25	*804*		
Precinct 26	*1,017*		
Precinct 27	*730*		
Precinct 28	*766*		
Precinct 29	*547*		
Precinct 30	*864*		
Prec. 31, Alfalfa	677	226	
Prec. 32, Belma	559	549	
Prec. 33, Buena	1,003	1,096	
Prec. 34, Byron	160	168	
Prec. 35, Cascade	1,311	806	
Prec. 36, Cottonwood	213	165	
Prec. 37, Cowiche	990	816	
Prec. 38, East Ahtanum	500	367	
Prec. 39, East Broadway	646		
Prec. 40, East Moxee	328	328	
Prec. 41, East Naches	272	370	
Prec. 42, East Nob Hill	839		
Prec. 43, East Selah	324	246	
Prec. 44, East Summitview [36]	629	513	
Prec. 45, East Wapato	802	680	
Prec. 46, East Zillah	519	384	
Prec. 47, Eschbach	574	563	
Prec. 48, Fairview	1,478	927	
Prec. 49, Fruitvale	843	659	
Prec. 50, Glade	149	132	
Prec. 51, Gleed	516	503	
Grandview city, total	1,085	1,011	320
Prec. 52, Grandview 1	*627*		
Prec. 53, Grandview 2	*458*		
Precinct 54, Granger	568	412	453
Granger city	*568*	*412*	*453*
Prec. 55, South Harrah	830		
Prec. 56, Harwood	887	746	
Prec. 57, Holland	188	244	
Prec. 58, Leaminburg	967	739	
Prec. 59, Liberty	570	621	
Prec. 60, Lower Wenas	295	345	
Prec. 61, Mabton	423	547	666
Mabton town	*423*	*547*	*666*
Prec. 62, Mabton Rural	595	690	
Prec. 63, McKinley	1,161	1,043	
Prec. 64, Moxee	283		
Moxee town [36]	*283*		
Prec. 65, Moxee Rural	507		
Yakima County—Con.			
Prec. 66, Naches	423		
Naches town [36]	*423*		
Prec. 67, Naches Heights	659	430	
Prec. 68, Nile	254	226	
Prec. 69, North Buena	478		
Prec. 70, North Grandview	876	561	
Prec. 71, Orchardvale	542	736	
Prec. 72, Outlook	915	928	
Prec. 73, Parker	647	578	
Prec. 74, Priest Rapids	60	36	
Prec. 75, Riverside	876	687	
Prec. 76, Selah	767		
Selah town [36]	*767*		
Prec. 77, Selah Central	740		
Prec. 78, Selah Extension	686	282	
Prec. 79, Selah Heights	691	1,050	
Prec. 80, South Grandview	689	848	
Sunnyside city, total	2,113	1,809	1,379
Prec. 81, Sunnyside 1	*680*		
Prec. 82, Sunnyside 2	*886*		
Prec. 83, Sunnyside 3	*547*		
Prec. 84, Sunnyside Rural 1	379		
Prec. 85, Sunnyside Rural 2	861		
Prec. 86, Sunnyside Rural 3	393	468	
Prec. 87, Sunnyside Rural 4	503	611	
Prec. 88, Tampico	200	263	
Prec. 89, East Tieton	897		
Toppenish city, total	2,774	3,120	1,598
Prec. 90, Toppenish 1	*570*		
Prec. 91, Toppenish 2	*400*		
Prec. 92, Toppenish 3	*1,224*		
Prec. 93, Toppenish 4	*580*		
Prec. 94, Toppenish Rural 1	398		
Prec. 95, Toppenish Rural 2	906		
Prec. 96, Toppenish Rural 3	620	641	
Prec. 97, Union Gap	586	332	263
Union Gap town	*586*	*332*	*263*
Prec. 98, Upper Wenas	91	106	
Prec. 99, Wanita	329	213	
Wapato town, total	1,222	1,128	400
Prec. 100, Wapato 1	*480*		
Prec. 101, Wapato 2	*742*		
Prec. 102, Wendell Phillips	596	629	
Prec. 103, West Ahtanum	922	900	
Prec. 104, West Broadway	906		
Prec. 105, West Naches	555	595	
Prec. 106, West Nob Hill	533		
Prec. 107, West Parker	1,002	454	
Prec. 108, West Summitview	507	465	
Prec. 109, West Wapato	1,656	1,023	
Prec. 110, White Swan	1,384	1,141	
Prec. 111, Wide Hollow	800	798	
Prec. 112, Wiley City	851	638	
Prec. 113, Zillah	728	647	
Zillah town	*728*	*647*	
Prec. 114, West Tieton	342		
Prec. 115, North Harrah	955		
Prec. 116, East Granger	238		

[36] YAKIMA.—For footnote see preceding page.

Digitized by Google

Incorporated places.—Table 5 shows the population of the incorporated places (cities and towns) in Washington in 1930 and 1920. In this table the places are arranged in alphabetical order, each followed by the name of the county in which the city or town is located. In Table 6 the population of the more important places is presented by wards.

TABLE 5.—POPULATION OF INCORPORATED PLACES: 1930 AND 1920

[The population of these places in 1910 is given in Table 4]

CITY OR TOWN	County	1930	1920	CITY OR TOWN	County	1930	1920
Aberdeen	Grays Harbor	21,723	15,337	Friday Harbor	San Juan	601	522
Albion	Whitman	236	252	Garfield	Whitman	703	776
Almira	Lincoln	330	450	Gold Bar	Snohomish	304	353
Anacortes	Skagit	6,564	5,284	Goldendale	Klickitat	1,116	1,274
Arlington	Snohomish	1,439	1,418	Grandview	Yakima	1,085	1,011
Asotin	Asotin	697	852	Granger	Yakima	568	412
Auburn	King	3,906	3,163	Granite Falls	Snohomish	495	632
Bellingham	Whatcom	30,823	25,585	Hamilton	Skagit	252	462
Bingen	Klickitat	365	--------	Harrington	Lincoln	519	882
Blaine	Whatcom	1,642	2,254	Hartline	Grant	170	282
Bothell	King	818	613	Hatton	Adams	65	87
Bremerton [1]	Kitsap	10,170	8,918	Hoquiam	Grays Harbor	12,766	10,058
Brewster	Okanogan	413	394	Ilwaco	Pacific	750	787
Bridgeport	Douglas	305	287	Index	Snohomish	381	412
Buckley	Pierce	1,052	1,119	Ione	Pend Oreille	594	541
Bucoda	Thurston	703	442	Issaquah	King	763	791
Burlington	Skagit	1,407	1,360	Kahlotus	Franklin	164	151
Camas	Clark	4,239	1,843	Kalama	Cowlitz	940	1,228
Cashmere	Chelan	1,473	1,114	Kelso	Cowlitz	6,260	2,228
Castle Rock	Cowlitz	1,239	829	Kennewick	Benton	1,519	1,684
Cathlamet	Wahkiakum	537	422	Kent	King	2,320	2,282
Centralia	Lewis	8,058	7,549	Kettle Falls	Stevens	414	276
Chehalis	Lewis	4,907	4,558	Kirkland	King	1,714	1,354
Chelan	Chelan	1,403	896	Kittitas	Kittitas	244	200
Cheney	Spokane	1,335	1,252	Krupp	Grant	101	106
Chewelah	Stevens	1,315	1,288	La Center	Clark	219	167
Clarkston	Asotin	2,870	1,859	La Conner	Skagit	549	516
Cle Elum	Kittitas	2,508	2,661	La Crosse	Whitman	471	(2)
Colfax	Whitman	2,782	3,027	Lakeside	Chelan	238	190
Colton	Whitman	269	282	Lamont	Whitman	130	165
Colville	Stevens	1,803	1,718	Langley	Island	268	274
Conconully	Okanogan	102	270	Latah	Spokane	284	330
Concrete	Skagit	736	924	Leavenworth	Chelan	1,415	1,791
Connell	Franklin	321	311	Lind	Adams	730	724
Cosmopolis	Grays Harbor	1,493	1,512	Long Beach	Pacific	396	--------
Coulee City	Grant	420	472	Longview	Cowlitz	10,652	--------
Coupeville	Island	277	343	Lowell	Snohomish	740	852
Creston	Lincoln	216	317	Lyman	Skagit	441	492
Cunningham	Adams	37	89	Lynden	Whatcom	1,564	1,244
Cusick	Pend Oreille	380	--------	Mabton	Yakima	423	547
Davenport	Lincoln	987	1,112	Malden	Whitman	375	1,005
Dayton	Columbia	2,528	2,695	Mansfield	Douglas	230	478
Deer Park	Spokane	1,009	1,103	Marcus	Stevens	583	551
Duvall	King	200	258	Marysville	Snohomish	1,354	1,244
Easton	Kittitas	251	266	Medical Lake	Spokane	1,671	1,254
East Stanwood	Snohomish	330	--------	Metaline Falls	Pend Oreille	316	153
Eatonville	Pierce	912	861	Millwood	Spokane	493	--------
Edmonds	Snohomish	1,165	936	Milton	Pierce	559	484
Elberton	Whitman	125	244	Monroe	Snohomish	1,570	1,678
Ellensburg	Kittitas	4,621	3,967	Montesano	Grays Harbor	2,460	2,158
Elma	Grays Harbor	1,545	1,253	Morton	Lewis	461	522
Endicott	Whitman	512	634	Mount Vernon	Skagit	3,690	3,341
Enumclaw	King	2,084	1,378	Moxee	Yakima	283	--------
Ephrata	Grant	516	628	Naches	Yakima	423	--------
Everett	Snohomish	30,567	27,644	Napavine	Lewis	181	340
Everson	Whatcom	295	--------	Newport	Pend Oreille	1,080	950
Fairfield	Spokane	381	413	Nooksack	Whatcom	293	283
Farmington	Whitman	344	479	North Bend	King	548	387
Ferndale	Whatcom	752	759	Northport	Stevens	391	906
Fir Crest	Pierce	441	--------	Oakesdale	Whitman	637	816

[1] Bremerton and Charleston cities consolidated as Bremerton city in 1928. Combined population in 1920, 12,256.

[2] Not returned separately.

Digitized by Google

TABLE 5.—POPULATION OF INCORPORATED PLACES: 1930 AND 1920—Continued

[The population of these places in 1910 is given in Table 4]

CITY OR TOWN	County	1930	1920
Oak Harbor	Island	362	337
Oakville	Grays Harbor	469	396
Ocosta	Grays Harbor	157	160
Odessa	Lincoln	830	1,050
Okanogan	Okanogan	1,519	1,015
Olympia	Thurston	11,733	7,795
Omak	Okanogan	2,547	525
Oroville	Okanogan	800	1,013
Orting	Pierce	1,109	972
Othello	Adams	397	649
Pacific	King	347	320
Palouse	Whitman	1,151	1,179
Pasco	Franklin	3,496	3,362
Pateros	Okanogan	486	412
Pe Ell	Lewis	891	861
Pomeroy	Garfield	1,600	1,804
Port Angeles	Clallam	10,188	5,351
Port Orchard	Kitsap	1,145	1,393
Port Townsend	Jefferson	3,979	2,847
Poulsbo	Kitsap	584	546
Prescott	Walla Walla	275	559
Prosser	Benton	1,569	1,697
Pullman	Whitman	3,322	2,440
Puyallup	Pierce	7,094	6,323
Quincy	Grant	266	285
Ravensdale	King	109	159
Raymond	Pacific	3,828	4,260
Reardan	Lincoln	422	420
Redmond	King	460	438
Renton	King	4,062	3,301
Republic	Ferry	710	781
Richland	Benton	208	279
Ridgefield	Clark	607	620
Ritzville	Adams	1,777	1,900
Riverside	Okanogan	218	209
Rockford	Spokane	381	435
Ronald	Kittitas	496	718
Rosalia	Whitman	633	714
Roslyn	Kittitas	2,063	2,673
Roy	Pierce	284	287
Ruston	Pierce	818	1,128
St. John	Whitman	471	597
Seattle	King	365,583	315,312
Sedro-Woolley	Skagit	2,719	2,379
Selah	Yakima	767	(1)
Sequim	Clallam	534	402
Shelton	Mason	3,091	984
Skykomish	King	562	267
Snohomish	Snohomish	2,688	2,985
Snoqualmie	King	752	450
Soap Lake	Grant	282	352
South Bend	Pacific	1,798	1,948
South Cle Elum	Kittitas	338	587
South Prairie	Pierce	204	215
Spangle	Spokane	218	291
Spokane	Spokane	115,514	104,437
Sprague	Lincoln	639	822
Springdale	Stevens	215	184
Stanwood	Snohomish	715	704
Starbuck	Columbia	346	524
Steilacoom	Pierce	722	564
Stevenson	Skamania	400	348
Sultan	Snohomish	830	687
Sumas	Whatcom	647	854
Sumner	Pierce	1,967	1,499
Sunnyside	Yakima	2,113	1,809
Tacoma	Pierce	106,817	96,965
Tekoa	Whitman	1,408	1,520
Tenino	Thurston	938	850
Toledo	Lewis	530	324
Tolt	King	360	536
Tonasket	Okanogan	513	--------
Toppenish	Yakima	2,774	3,120
Tukwila	King	424	453
Tumwater	Thurston	793	472
Twisp	Okanogan	335	289
Union Gap	Yakima	586	332
Uniontown	Whitman	360	404
Vader	Lewis	465	500
Vancouver	Clark	15,766	12,637
Waitsburg	Walla Walla	869	1,174
Walla Walla	Walla Walla	15,976	15,503
Wapato	Yakima	1,222	1,128
Warden	Grant	100	173
Washougal	Clark	1,206	765
Washtucna	Adams	261	359
Waterville	Douglas	856	1,198
Waverly	Spokane	151	234
Wenatchee	Chelan	11,627	6,324
Westport	Grays Harbor	272	114
White Salmon	Klickitat	798	619
Wilbur	Lincoln	737	870
Wilkeson	Pierce	448	803
Wilson Creek	Grant	216	300
Winlock	Lewis	864	832
Winthrop	Okanogan	270	--------
Woodland	Cowlitz	1,094	521
Yacolt	Clark	295	520
Yakima	Yakima	22,101	18,539
Yelm	Thurston	384	--------
Zillah	Yakima	728	647

[1] Not returned separately.

Digitized by Google

Table 6.—Population of Cities of 5,000 or Over by Wards: 1930

City and ward	1930
Aberdeen city	21,723
Ward 1	3,889
Ward 2	2,543
Ward 3	3,851
Ward 4	2,072
Ward 5	5,086
Ward 6	4,282
Anacortes city	6,564
Ward 1	1,697
Ward 2	2,316
Ward 3	2,551
Bellingham city	30,823
Ward 1	7,962
Ward 2	8,659
Ward 3	4,938
Ward 4	4,211
Ward 5	2,794
Ward 6	2,259
Bremerton city (Not reported by wards.)	10,170
Centralia city	8,058
Ward 1	608
Ward 2	487
Ward 3	461
Ward 4	613
Ward 5	682
Ward 6	558
Ward 7	560
Ward 8	449
Ward 9	443
Ward 10	535
Ward 11	681
Ward 12	891
Ward 13	599
Ward 14	491
Everett city (Not reported by wards.)	30,567
Hoquiam city	12,766
Ward 1	1,158
Ward 2	1,295
Ward 3	2,315
Ward 4	3,055
Ward 5	1,412
Ward 6	3,531
Kelso city (Not reported by wards.)	6,260
Longview city (Not reported by wards.)	10,652
Olympia city	11,733
Ward 1	1,503
Ward 2	706
Ward 3	2,161
Ward 4	2,913
Ward 5	2,779
Ward 6	1,671
Port Angeles city	10,188
Ward 1	1,615
Ward 2	1,660
Ward 3	728
Ward 4	1,809
Ward 5	1,721
Ward 6	2,664
Puyallup city	7,094
Ward 1	2,412
Ward 2	2,428
Ward 3	2,254
Seattle city (Not reported by wards.)	365,583
Spokane city (Not reported by wards.)	115,514
Tacoma city	106,817
Ward 1	11,360
Ward 2	11,830
Ward 3	11,672
Ward 4	19,395
Ward 5	21,505
Ward 6	10,951
Ward 7	10,570
Ward 8	9,534
Vancouver city	15,768
Ward 1	2,537
Ward 2	2,138
Ward 3	3,155
Ward 4	2,094
Ward 5	3,131
Ward 6	1,531
(Not in any ward)	1,180
Walla Walla city (Not reported by wards.)	15,976
Wenatchee city (Not reported by wards.)	11,627
Yakima city (Not reported by wards.)	22,101

Digitized by Google

WEST VIRGINIA

CONTENTS

	Page
Map	1162
Table 1.—Population of West Virginia: 1870 to 1930	1163
Table 2.—Population of principal cities from earliest census to 1930	1164
Table 3.—Area and population of counties: 1890 to 1930	1165
Table 4.—Population of counties by minor civil divisions: 1930, 1920, and 1910	1166
Table 5.—Population of incorporated places: 1930 and 1920	1172
Table 6.—Population of cities and towns of 5,000 or over by wards: 1930	1174

Digitized by Google

WEST VIRGINIA

Digitized by Google

POPULATION—WEST VIRGINIA

NUMBER AND DISTRIBUTION OF INHABITANTS

Population of the State.—West Virginia, originally a part of Virginia, was admitted to the Union as the thirty-fifth State in June, 1863. Its population on April 1, 1930, according to the Fifteenth Census, was 1,729,205, which represents an increase of 265,504, or 18.1 per cent, as compared with the population on January 1, 1920. The total land area of the State, as shown in Table 3, is 24,022 square miles. The average number of inhabitants per square mile in 1930 was 72, as compared with 60.9 in 1920.

Table 1 shows the population of West Virginia from 1870 to 1930, inclusive, together with the increase in each decade. The population at each census prior to 1870 of that part of Virginia which was later taken to form West Virginia, was as follows: 1860, 376,688; 1850, 302,313; 1840, 224,537; 1830, 176,924; 1820, 136,808; 1810, 105,469; 1800, 78,592; 1790, 55,873.

TABLE 1.—POPULATION OF WEST VIRGINIA: 1870 TO 1930

CENSUS YEAR	Population	INCREASE OVER PRECEDING CENSUS	
		Number	Per cent
1930	1,729,205	265,504	18.1
1920	1,463,701	242,582	19.9
1910	1,221,119	262,319	27.4
1900	958,800	196,006	25.7
1890	762,794	144,337	23.3
1880	618,457	176,443	39.9
1870	442,014		

Counties and minor civil divisions.—In the tables which follow (Tables 2 to 6) the population of West Virginia is shown by counties, magisterial districts, cities, towns, and villages, with some comparative figures from previous censuses.

Cities of 10,000 or more.—There are 10 cities in the State which had a population of 10,000 or more in 1930. Table 2 shows for these cities the population at each census for which figures are available, together with the increase during each decade. Huntington, with a population of 75,572, is the largest city in the State. Wheeling, with a population of 61,659, is the second city in West Virginia, and is closely followed by Charleston, the capital, with a population of 60,408. Other important cities in the order of their population are Parkersburg, Clarksburg, Fairmont, Bluefield, Morgantown, Martinsburg, and Moundsville. The combined population of Bluefield, W. Va., and the neighboring town of Bluefield, Va., is 23,245.

Digitized by Google

Table 2.—Population of Principal Cities From Earliest Census to 1930

[A minus sign (−) denotes decrease]

City and census year	Population	Increase over preceding census	
		Number	Per cent
Bluefield: [1]			
1930	19,339	4,057	26.5
1920	15,282	4,094	36.6
1910	11,188	6,544	140.9
1900	4,644	2,869	161.6
1890	1,775		
Charleston:			
1930	60,408	20,800	52.5
1920	39,608	16,612	72.2
1910	22,996	11,897	107.2
1900	11,099	4,357	64.6
1890	6,742	2,550	60.8
1880	4,192	1,030	32.6
1870	3,162	1,642	108.0
1860	1,520	470	44.8
1850	1,050		
Clarksburg:			
1930	28,866	997	3.6
1920	27,869	18,668	202.9
1910	9,201	5,151	127.2
1900	4,050	1,042	34.6
1890	3,008	701	30.4
1880	2,307		
1870	(2)		
1860	895		
Fairmont:			
1930	23,159	5,308	29.7
1920	17,851	8,140	83.8
1910	9,711	4,056	71.7
1900	5,655	4,632	452.8
1890	1,023	123	13.7
1880	900	279	44.9
1870	621	−83	−11.8
1860	704	21	3.1
1850	683		
Huntington:			
1930	75,572	25,395	50.6
1920	50,177	19,016	61.0
1910	31,161	19,238	161.4
1900	11,923	1,815	18.0
1890	10,108	6,934	218.5
1880	3,174		
Martinsburg:			
1930	14,657	2,342	18.7
1920	12,515	1,817	17.0
1910	10,698	3,134	41.4
Martinsburg—Con.			
1900	7,564	338	4.7
1890	7,226	891	14.1
1880	6,335	1,472	30.3
1870	4,863	1,499	44.6
1860	3,364	1,174	53.0
1850	2,190		
Morgantown:			
1930	16,186	4,059	33.5
1920	12,127	2,977	32.5
1910	9,150	7,255	382.8
1900	1,895	894	87.4
1890	1,011	266	35.7
1880	745	−52	−6.5
1870	797	56	7.6
1860	741		
Moundsville:			
1930	14,411	3,742	35.1
1920	10,669	1,751	19.6
1910	8,918	3,556	66.3
1900	5,362	2,674	99.5
1890	2,688	914	51.5
1880	1,774	274	18.3
1870	1,500	985	191.3
1860	515	70	15.7
1850	445		
Parkersburg:			
1930	29,623	9,573	47.7
1920	20,050	2,208	12.4
1910	17,842	6,139	52.5
1900	11,703	3,295	39.2
1890	8,408	1,826	27.7
1880	6,582	1,036	18.7
1870	5,546	3,053	122.5
1860	2,493	1,275	104.7
1850	1,218		
Wheeling:			
1930	61,659	5,451	9.7
1920	56,208	14,567	35.0
1910	41,641	2,763	7.1
1900	38,878	4,356	12.6
1890	34,522	3,785	12.3
1880	30,737	11,457	59.4
1870	19,280	5,197	36.9
1860	14,083	2,648	23.2
1850	11,435	3,550	45.0
1840	7,885		

[1] For combined population of Bluefield city, W. Va., and Bluefield (formerly Graham) town, Va., see footnote 1, Table 5.
[2] Not returned separately.

Counties.—Table 3 shows the population of the 55 counties of West Virginia from 1890 to 1930, together with the land area of each county and its population per square mile in 1930. Of the counties in West Virginia, 36 have increased in population since 1920 and 19 have decreased.

Digitized by Google

TABLE 3.—AREA AND POPULATION OF COUNTIES: 1890 TO 1930

[A minus sign (−) denotes decrease]

COUNTY	Land area in square miles, 1930	POPULATION							
		1930		1920	1910	1900	1890	Per cent of increase	
		Total	Per square mile					1920 to 1930	1910 to 1920
West Virginia	24,022	1,729,205	72.0	1,463,701	1,221,119	958,800	762,794	18.1	19.9
Barbour	348	18,628	53.5	18,028	15,858	14,198	12,702	3.3	13.7
Berkeley	325	28,030	86.2	24,554	21,999	19,469	18,702	14.2	11.6
Boone	506	24,586	48.6	15,319	10,331	8,194	6,885	60.5	48.3
Braxton	517	22,579	43.7	23,973	23,023	18,904	13,928	−5.8	4.1
Brooke	89	24,663	277.1	16,527	11,098	7,219	6,660	49.2	48.9
Cabell	261	90,786	347.8	65,746	46,685	29,252	23,595	38.1	40.8
Calhoun	286	10,866	38.0	10,268	11,258	10,266	8,155	5.8	−8.8
Clay	332	13,125	39.5	11,486	10,233	8,248	4,659	14.3	12.2
Doddridge	317	10,488	33.1	11,976	12,672	13,689	12,183	−12.4	−5.5
Fayette	667	72,050	108.0	60,377	51,903	31,987	20,542	19.3	16.3
Gilmer	331	10,641	32.1	10,668	11,379	11,762	9,746	−0.3	−6.2
Grant	461	8,441	18.3	8,993	7,838	7,275	6,802	−6.1	14.7
Greenbrier	998	35,878	35.9	26,242	24,833	20,683	18,034	36.7	5.7
Hampshire	648	11,836	18.3	11,713	11,694	11,806	11,419	1.1	0.2
Hancock	83	28,511	343.5	19,975	10,465	6,693	6,414	42.7	90.9
Hardy	574	9,816	17.1	9,601	9,163	8,449	7,567	2.2	4.8
Harrison	416	78,567	188.9	74,793	48,381	27,690	21,919	5.0	54.6
Jackson[1]	461	16,124	35.0	18,658	20,956	22,987	19,021	−13.6	−11.0
Jefferson	211	15,780	74.8	15,729	15,889	15,935	15,553	0.3	−1.0
Kanawha[1]	860	157,667	183.3	119,650	81,457	54,696	42,756	31.8	46.9
Lewis	393	21,704	55.5	20,455	18,281	16,980	15,895	6.5	11.9
Lincoln	418	19,156	45.8	19,378	20,491	15,434	11,246	−1.1	−5.4
Logan[2]	438	58,534	133.6	41,006	14,476	6,955	11,101	42.7	183.3
McDowell	538	90,479	169.8	68,571	47,856	18,747	7,300	31.9	43.3
Marion	315	66,655	211.6	54,571	42,794	32,430	20,721	22.1	27.5
Marshall	310	39,831	128.5	33,681	32,388	26,444	20,735	18.3	4.0
Mason	475	20,788	43.8	21,459	23,019	24,142	22,863	−3.1	−6.8
Mercer	419	61,323	146.4	49,558	38,371	23,023	16,002	23.7	20.2
Mineral	349	20,084	57.5	19,849	16,674	12,883	12,085	1.2	19.0
Mingo[2]	416	38,319	92.1	26,364	19,431	11,359	----------	45.3	35.7
Monongalia	358	50,083	139.9	33,618	24,334	19,049	15,705	49.0	38.2
Monroe	457	11,949	26.1	13,141	13,055	13,130	12,429	−9.1	0.7
Morgan	233	8,406	36.1	8,357	7,848	7,294	6,744	0.6	6.5
Nicholas	680	20,686	30.4	20,717	17,699	11,403	9,369	−0.1	17.1
Ohio	107	72,077	673.6	62,892	57,572	48,024	41,557	14.6	9.2
Pendleton	699	9,660	13.8	9,652	9,349	9,167	8,711	0.1	3.2
Pleasants	132	6,545	49.6	7,379	8,074	9,345	7,539	−11.3	−8.6
Pocahontas	994	14,555	16.1	15,002	14,740	8,572	6,814	−3.0	1.8
Preston	650	29,043	44.7	27,996	26,341	22,727	20,355	3.7	6.3
Putnam	336	16,737	49.8	17,531	18,587	17,330	14,342	−4.5	−5.7
Raleigh	597	68,072	114.0	42,482	25,633	12,436	9,597	60.2	65.7
Randolph	1,036	25,049	24.2	26,804	26,028	17,670	11,633	−6.5	3.0
Ritchie	453	15,594	34.4	16,506	17,875	18,901	16,621	−5.5	−7.7
Roane	522	19,478	37.3	20,129	21,543	19,852	15,303	−3.2	−6.6
Summers	369	20,468	55.5	19,092	18,420	16,265	13,117	7.2	3.6
Taylor	175	19,114	109.2	18,742	16,554	14,978	12,147	2.0	13.2
Tucker	405	13,374	33.0	16,791	18,675	13,433	6,459	−20.4	−10.1
Tyler	260	12,785	49.2	14,186	16,211	18,252	11,982	−9.9	−12.5
Upshur	361	17,944	51.1	17,851	16,620	14,696	12,714	0.5	7.3
Wayne	517	31,206	60.4	26,012	24,081	23,619	18,652	20.0	8.0
Webster	583	14,216	24.4	11,562	9,680	8,862	4,783	23.0	19.4
Wetzel	357	22,334	62.6	23,069	23,855	22,880	16,841	−3.2	−3.3
Wirt	218	6,358	29.[illegible]	7,526	9,047	10,284	9,411	−15.6	−16.7
Wood	364	56,521	155.3	42,306	38,001	34,452	28,612	33.6	11.3
Wyoming	502	20,926	41.7	15,180	10,392	8,380	6,247	37.9	46.1

[1] Part of Jackson annexed to Kanawha in 1927.
[2] Part of Logan taken to form Mingo in 1895.

Digitized by Google

Minor civil divisions.—The primary divisions of the counties of West Virginia are termed "magisterial districts." These magisterial districts include the secondary divisions, which are incorporated as cities, towns, or villages. Table 4 shows the population of each county by magisterial districts, cities, towns, and villages for the last three censuses. The population of the secondary divisions is shown in *italics* under the population of the magisterial districts in which they are respectively situated. Several of the cities are coextensive with the magisterial districts in which they are located, and some of the larger cities comprise two or more districts or parts of districts. Where an incorporated place occupies parts of two districts, the total population of the place is given in connection with the presentation for the first district.

Changes in the boundaries of districts and incorporated places between 1920 and 1930 are indicated by footnotes on Table 4; for changes between 1910 and 1920 reference may be made to the Reports of the Fourteenth Census (1920), Volume I, Table 53.

TABLE 4.—POPULATION OF COUNTIES BY MINOR CIVIL DIVISIONS: 1930, 1920, AND 1910

[The "districts" shown in the table are magisterial districts. For changes in boundaries, etc., between 1920 and 1930, see footnotes; for those between 1910 and 1920, see Reports of the Fourteenth Census (1920), Vol. 1, Table 53]

MINOR CIVIL DIVISION	1930	1920	1910
Barbour County	18,628	18,028	15,838
Barker district	3,092	3,447	2,675
Belington city, total	*1,571*	*1,766*	*1,481*
In Barker district	*811*	*943*	*748*
In Valley district	*760*	*823*	*733*
Junior town	*560*	*593*	*435*
Cove district	1,376	1,493	1,770
Elk district	709	591	723
Glade district	909	1,075	1,286
Philippi district	4,882	4,410	3,652
Philippi city	*1,767*	*1,543*	*1,038*
Pleasant district	3,818	2,652	2,050
Union district	1,846	2,141	1,696
Valley district	2,030	2,219	2,006
Belington city (see Barker district).			
Berkeley County	28,030	24,554	21,999
Arden district	2,806	2,004	1,844
Falling Waters district	1,492	1,431	1,266
Gerardstown district	2,326	2,525	2,433
Hedgesville district	2,554	2,533	2,596
Hedgesville town	*361*	*379*	*328*
Martinsburg district	14,857	12,515	10,698
Martinsburg city	*14,537*	*12,515*	*10,698*
Mill Creek district	1,723	1,600	1,571
Opequon district	2,212	1,946	1,591
Boone County	24,586	15,319	10,331
Crook district	5,018	1,685	1,466
Peytona district	2,867	2,251	1,886
Scott district	5,032	3,267	2,673
Danville town	*486*	*337*	.....
Madison town	*1,156*	*604*	*295*
Sherman district	7,341	3,563	1,619
Washington district	4,208	4,553	2,677
Braxton County	22,579	23,973	[1] 23,023
Birch district	3,616	4,065	4,322
Rosedale town, total [1]	*175*	.....	.....
In Braxton County	*79*	.....	.....
In Gilmer County	*96*	.....	.....
Braxton County—Con.			
Holly district	5,704	5,321	5,242
Flat Woods town, total	*299*	*325*	*284*
In Holly district	*168*	*172*	*166*
In Salt Lick district	*131*	*153*	*118*
Sutton town, total	*1,205*	*847*	*1,121*
In Holly district	*1,120*	*895*	*994*
In Otter district	*85*	*52*	*127*
Otter district	7,199	7,444	6,955
Gassaway town	*1,613*	*1,518*	*1,686*
Sutton town (see Holly district).			
Salt Lick district	6,060	7,143	4,148
Burnsville town	*868*	*1,088*	*770*
Flat Woods town (see Holly district).			
Brooke County	24,663	16,527	11,098
Buffalo district	6,405	4,301	2,316
Bethany village	*539*	*400*	*432*
Cross Creek district	11,860	7,398	4,593
Follansbee town	*4,841*	*3,155*	*2,031*
Holidays Cove town, total	*4,480*	*1,219*	.....
In Brooke County	*721*	*216*	.....
In Hancock County	*3,759*	*997*	.....
Wellsburg district	6,398	4,918	4,188
Wellsburg city	*6,398*	*4,918*	*4,189*
Cabell County	90,786	65,746	46,685
Barboursville district	4,318	2,975	2,840
Barboursville town	*1,568*	*974*	*907*
Gideon district [2]	48,519	.....	.....
Huntington city, total [2]	*75,572*	*50,177*	*31,161*
Gideon dist., entire	*48,519*	.....	.....
In Guyandot district	*1,895*	*50,177*	*31,161*
Kyle dist., entire	*22,157*	.....	.....
In Wayne County [2]	*2,960*	.....	.....
Grant district	5,138	4,372	4,266
Milton town	*1,205*	*1,083*	*837*
Guyandot district [2]	4,610	52,533	33,208
Huntington city (see Gideon district).			
Kyle district [2]	22,137	.....	.....
Huntington city (see Gideon district).			
McComas district	3,045	2,942	3,174
Union district	3,019	2,924	3,197

[1] BRAXTON.—County total for 1910 includes population (2,358) of Kanawha district, annexed to Salt Lick since 1910. Rosedale town not returned separately in 1920.

[2] CABELL.—Gideon and Kyle districts organized from parts of Guyandot in 1928. Parts of Guyandot district annexed to Huntington city, and parts of Huntington city reverted to Guyandot district, since 1920; part of Ceredo district, Wayne County, annexed to Huntington city in 1923.

Digitized by Google

TABLE 4.—POPULATION OF COUNTIES BY MINOR CIVIL DIVISIONS: 1930, 1920, AND 1910—Continued

MINOR CIVIL DIVISION	1930	1920	1910
Calhoun County	**10,866**	**10,268**	**11,258**
Center district	2,495	1,632	1,784
Grantsville town	*1,018*	*450*	*288*
Lee district	2,491	2,701	3,104
Sheridan district	1,297	1,304	1,438
Sherman district	1,805	1,847	1,924
Washington district	2,778	2,784	3,008
Clay County	**13,125**	**11,486**	**10,223**
Buffalo district	3,868	2,691	1,904
Henry district	3,689	2,764	3,034
Clay town [3]	*444*	*342*	*392*
Otter district	1,947	1,915	1,863
Pleasant district	2,181	2,488	1,938
Union district	1,440	1,628	1,494
Doddridge County	**10,488**	**11,976**	**12,672**
Central district	1,142	1,124	1,075
Cove district	422	540	609
Grant district	1,580	1,708	2,067
Greenbrier district	911	1,161	1,398
McClellan district	2,112	2,452	2,900
New Milton district	925	1,099	1,295
Southwest district	549	696	669
West Union district	2,847	3,196	2,659
West Union town	*984*	*1,270*	*779*
Fayette County	**72,050**	**60,377**	**51,903**
Falls district	9,939	8,784	6,775
Fayetteville district	30,078	23,288	20,605
Fayetteville town	*1,143*	*659*	*671*
Mount Hope city [4]	*2,361*	*1,989*	*494*
Oak Hill city [4]	*2,076*	*1,037*	*764*
Pax town [4]	*608*	-------	-------
Kanawha district	13,885	11,192	7,790
Montgomery city, total [4]	*2,506*	*2,130*	*1,888*
In Fayette County	*2,221*	*2,130*	*1,888*
In Kanawha County [4]	*685*	-------	-------
Mountain Cove district	4,554	4,284	4,489
Ansted town	*1,404*	*1,178*	*1,030*
Nuttall district	4,442	3,589	3,388
Quinnimont district	5,944	5,926	5,525
Meadow Bridge town [4]	*476*	-------	-------
Sewell Mountain district	3,208	3,314	3,331
Thurmond town	*462*	*285*	*315*
Gilmer County	**10,641**	**10,668**	**11,379**
Center district	3,116	3,304	3,347
Rosedale town, total [5]	*175*	-------	-------
In Gilmer County	*96*	-------	-------
In Braxton County	*79*	-------	-------
De Kalb district	1,749	1,800	2,145
Glenville district	4,110	3,629	3,617
Glenville town	*799*	*327*	*336*
Layopolis town	*198*	*176*	*156*
Troy district	1,666	1,935	2,270
Troy town	*101*	*113*	*144*
Grant County	**8,441**	**8,993**	**7,838**
Grant district	1,743	1,918	1,896
Milroy district	3,861	3,584	2,675
Petersburg town	*1,410*	*834*	-------
Union district	2,837	3,491	3,267
Bayard town	*743*	*1,074*	*417*

MINOR CIVIL DIVISION	1930	1920	1910
Greenbrier County	**35,878**	**26,242**	**24,833**
Anthony Creek district	1,050	1,224	1,164
Blue Sulphur district	3,339	3,371	3,382
Alderson town, total	*1,458*	*1,401*	*1,252*
In Greenbrier County	*930*	*841*	*677*
In Monroe County	*528*	*560*	*575*
Falling Spring district	2,735	2,752	5,689
Falling Spring town	*355*	*263*	*270*
Fort Spring district	3,720	3,585	3,443
Ronceverte city	*2,254*	*2,319*	*2,157*
Frankford district	2,087	1,966	-------
Frankford town	*140*	*110*	*102*
Irish Corner district	2,420	1,947	1,846
Lewisburg district	3,022	2,403	2,558
Lewisburg town	*1,293*	*1,202*	*803*
Meadow Bluff district	11,540	3,928	2,688
East Rainelle town [6]	*1,272*	-------	-------
Marfrance town [6]	*1,066*	-------	-------
Rainelle town	*920*	*566*	-------
White Sulphur district	3,693	2,837	1,609
White Sulphur Springs town	*1,484*	*837*	*358*
Williamsburg district	2,272	2,229	2,464
Williamsburg town	*148*	*161*	*180*
Hampshire County	**11,836**	**11,713**	**11,694**
Bloomery district	1,051	1,222	1,462
Capon Bridge town, total	*192*	*157*	*213*
In Bloomery district	*68*	*86*	*86*
In Capon district	*124*	*71*	*127*
Capon district	1,177	1,281	1,424
Capon Bridge town (see Bloomery district).			
Gore district	2,165	2,329	2,461
Mill Creek district	850	764	763
Romney district	2,794	2,566	2,313
Romney town	*1,441*	*1,028*	*1,112*
Sherman district	1,831	1,912	1,959
Springfield district	1,968	1,639	1,312
Hancock County	**28,511**	**[7]19,975**	**[7]10,465**
Butler district	17,163	10,739	1,412
Holidays Cove town, total	*4,480*	*1,213*	-------
In Hancock County	*3,759*	*997*	-------
In Brooke County	*721*	*216*	-------
Clay district [7]	3,513	2,316	2,527
New Cumberland town	*2,300*	*1,816*	*1,807*
Grant district	7,835	6,268	5,666
Chester city	*3,701*	*3,283*	*3,184*
Hardy County	**9,816**	**9,601**	**9,163**
Capon district	1,603	1,361	2,226
Wardensville town	*189*	*745*	*123*
Lost River district	2,719	2,327	2,037
Moorefield district	3,354	3,186	2,345
Moorefield town	*734*	*680*	*646*
South Fork district	2,140	2,727	1,955
Harrison County	**78,567**	**74,793**	**48,381**
Clark district	23,832	21,924	11,084
Clarksburg city, total	*28,866*	*27,869*	*9,201*
In Clark district	*17,388*	*16,352*	*5,659*
In Coal district	*11,478*	*11,517*	*3,542*
Nutter Fort town [8]	*1,825*	-------	-------

[3] CLAY.—Name of Clay town changed from Henry in 1927.

[4] FAYETTE.—Union Mines town, Kanawha County (population 291 in 1920), annexed to Montgomery city in 1925. Mount Hope and Oak Hill towns incorporated as cities in 1921; Pax and Meadow Bridge towns incorporated in 1920.

[5] GILMER.—Rosedale town not returned separately in 1920.

[6] GREENBRIER.—East Rainelle town incorporated in 1921 and Marfrance town in 1926.

[7] HANCOCK.—County totals for 1920 and 1910 include population (652 in 1920; 860 in 1910) of Poe district annexed to Clay in 1922.

[8] HARRISON.—For footnote, see following page.

Digitized by Google

TABLE 4.—POPULATION OF COUNTIES BY MINOR CIVIL DIVISIONS: 1930, 1920, AND 1910—Continued

MINOR CIVIL DIVISION	1930	1920	1910
Harrison County—Con.			
Clay district	8,113	6,435	4,909
Shinnston town	*2,802*	*1,679*	*1,224*
Coal district	19,811	19,383	12,335
Clarksburg city (see Clark district).			
Eagle district	6,211	5,578	3,692
Lumberport town	*1,289*	*900*	*656*
Elk district	1,213	1,020	1,103
Grant district	3,832	4,727	2,512
Sardis district	2,674	3,092	3,038
Simpson district	4,555	4,547	3,141
Bridgeport town	*1,567*	*1,346*	*577*
Tenmile district	6,090	5,695	4,493
Salem city	*2,943*	*2,920*	*2,169*
Union district	2,236	2,392	2,074
West Milford town [8]	*349*	-------	*212*
Jackson County [8a]	**16,124**	**18,658**	**20,956**
Grant district	2,130	2,794	3,276
Ravenswood district	4,208	4,463	4,843
Ravenswood town	*1,189*	*1,284*	*1,081*
Ripley district [8a]	4,704	5,092	5,992
Ripley town	*669*	*580*	*591*
Union district	1,689	2,069	2,326
Washington district	3,393	4,240	4,519
Jefferson County	**15,780**	**15,729**	**15,889**
Charles Town district	5,825	5,400	5,444
Charles Town	*2,434*	*2,527*	*2,662*
Ranson town	*1,002*	*699*	-------
Harpers Ferry district	3,646	3,209	3,176
Bolivar town	*616*	*585*	*687*
Harpers Ferry town	*705*	*713*	*766*
Kabletown district	1,756	2,138	2,132
Middleway district	1,900	1,900	2,105
Shepherdstown district	2,653	3,022	3,032
Shepherdstown town	*888*	*1,063*	*1,070*
Kanawha County [9]	**157,667**	**119,650**	**81,457**
Big Sandy district	5,665	5,202	3,835
Clendenin town	*1,217*	*1,263*	*815*
Osborne town [9]	*167*	-------	-------
Cabin Creek district [9]	30,116	27,620	22,920
Cedar Grove town	*1,110*	*918*	*679*
Eastbank town	*476*	*586*	*551*
Glasgow town [9]	*614*	-------	-------
Montgomery city, total [9]	*2,906*	*2,130*	*1,888*
In Kanawha County	*685*	-------	-------
In Fayette County	*2,221*	*2,130*	*1,888*
Pratt town	*325*	*315*	*306*
Charleston district [9]	60,271	42,157	23,966
Charleston city, total [9]	*60,408*	*39,608*	*22,996*
In Charleston district	*55,536*	*38,467*	*22,283*
In Loudon district	*4,872*	*1,141*	*713*
Elk district	7,592	7,437	6,391
Jefferson district	10,169	7,216	3,841
St. Albans town	*3,254*	*2,825*	*1,209*
Loudon district [9]	17,189	11,309	5,718
Charleston city (see Charleston district).			
Marmet town [9]	*1,200*	-------	-------
South Charleston town	*5,904*	*3,650*	-------
Kanawha County—Con.			
Malden district	9,110	5,362	3,803
Poca district [9]	3,365	3,735	4,090
Union district	11,421	6,961	3,949
Dunbar town [9]	*4,189*	-------	-------
Washington district	2,769	2,631	2,944
Lewis County	**21,794**	**20,455**	**18,281**
Collins Settlement district	2,505	2,852	3,068
Court House district	6,651	5,795	5,177
Weston town, total	*8,646*	*5,701*	*3,320*
In Court House dist.	*3,914*	*2,980*	*2,057*
In Freemans Creek dist	*2,534*	*1,386*	*633*
In Hackers Creek dist	*2,198*	*1,335*	*630*
Freemans Creek district	6,439	6,253	5,283
Weston town (see Court House district).			
Hackers Creek district	5,171	4,403	3,522
Jane Lew town	*445*	*560*	*327*
Weston town (see Court House district).			
Skin Creek district	1,028	1,152	1,231
Lincoln County	**19,156**	**19,378**	**20,491**
Carroll district	3,183	3,174	3,609
Hamlin town	*844*	*516*	-------
Duvall district	3,014	3,213	3,952
Harts Creek district	2,575	2,437	2,446
Jefferson district	1,475	1,595	1,819
Laurel Hill district	2,509	2,260	2,224
Sheridan district	3,410	3,176	3,164
Union district	1,071	1,262	1,445
Washington district	1,919	2,271	1,832
Logan County	**53,534**	**41,006**	**14,476**
Chapmansville district	4,842	4,417	3,606
Logan district [10]	39,503	26,719	9,614
Logan city [10]	*4,596*	*2,998*	*1,640*
Yolyn town	*422*	*623*	-------
Triadelphia district	14,189	9,870	1,256
Man town [10]	*835*	-------	-------
McDowell County	**90,479**	**68,571**	**47,856**
Adkin district	17,294	15,970	9,221
Big Creek district	19,007	10,075	4,791
War town [11]	*1,592*	-------	-------
Browns Creek district	28,952	22,922	17,018
Keystone city	*1,897*	*1,839*	*2,047*
Kimball town	*1,467*	*1,428*	*1,630*
Welch city	*5,576*	*3,252*	*1,526*
Elkhorn district	7,087	7,008	7,240
North Fork district	8,168	6,676	5,642
Clark town	*787*	*459*	*165*
Northfork town	*494*	*421*	*425*
Sandy River district	9,971	5,920	3,944
Iaeger town	*1,066*	*481*	-------

[8] HARRISON.—Nutter Fort town incorporated in 1924. West Milford town surrendered charter between 1910 and 1920; reincorporated in 1920.

[8a] JACKSON.—Part of Ripley district annexed to Kanawha County in 1927.

[9] KANAWHA.—Part of Jackson County annexed to Poca district in 1927. Part of Cabin Creek district (Union Mines town, population 291 in 1920) annexed to Montgomery city in 1925. Parts of Charleston district annexed to Charleston city in 1927 and 1929, and part of Loudon annexed in 1929. Osborne town incorporated in 1927, Glasgow town in 1920 and Marmet and Dunbar towns in 1921.

[10] LOGAN.—Part of Logan district annexed to Logan city in 1925. Man town not returned separately in 1920.

[11] MCDOWELL.—War town incorporated in 1920.

Digitized by Google

TABLE 4.—POPULATION OF COUNTIES BY MINOR CIVIL DIVISIONS: 1930, 1920, AND 1910—Continued

MINOR CIVIL DIVISION	1930	1920	1910
Marion County	**66, 655**	**54, 571**	**42, 794**
Fairmont district	20, 777	15, 401	11, 780
Fairmont city, total	*23, 159*	*17, 851*	*9, 711*
In Fairmont district	*15, 461*	*12, 402*	*7, 564*
In Union district	*7, 247*	*5, 256*	*2, 147*
In Winfield district	*451*	*193*	-------
Grant district	4, 749	4, 568	4, 885
Monongah town, total	*1, 909*	*2, 031*	*2, 084*
In Grant district	*970*	*1, 019*	*1, 039*
In Lincoln district	*939*	*1, 012*	*1, 045*
Lincoln district	10, 808	9, 316	6, 278
Farmington town	*819*	*679*	*519*
Monongah town (see Grant district).			
Worthington town	*405*	*381*	*292*
Mannington district	7, 346	8, 107	8, 050
Mannington city	*3, 261*	*3, 673*	*2, 672*
Paw Paw district	8, 312	6, 203	4, 239
Fairview town	*836*	*827*	*782*
Rivesville town	*1, 700*	*1, 061*	*190*
Union district	10, 935	7, 940	5, 171
Fairmont city (see Fairmont district).			
Winfield district	3, 728	3, 036	2, 391
Fairmont city (see Fairmont district).			
Marshall County	**39, 831**	**33, 681**	**32, 368**
Cameron district	3, 512	3, 685	3, 442
Cameron city	*2, 281*	*2, 404*	*1, 660*
Clay district	2, 765	1, 994	1, 862
Moundsville city, total	*14, 411*	*10, 669*	*8, 918*
In Clay district	*1, 328*	*1, 033*	*949*
In Washington district	*13, 083*	*9, 636*	*7, 969*
Franklin district	1, 562	1, 467	1, 655
Liberty district	1, 522	1, 487	1, 874
Meade district	1, 074	1, 224	1, 527
Sand Hill district	867	969	1, 066
Union district	10, 330	10, 398	10, 001
Benwood city	*3, 950*	*4, 773*	*4, 976*
McMechen city	*3, 710*	*3, 356*	*2, 921*
Washington district	17, 112	11, 266	9, 656
Glendale town [12]	*1, 493*	-------	-------
Moundsville city (see Clay district).			
Webster district	1, 087	1, 191	1, 305
Mason County	**20, 788**	**21, 459**	**23, 019**
Arbuckle district	1, 655	1, 928	2, 365
Clendenin district	2, 935	3, 187	3, 841
Henderson town	*330*	*320*	*286*
Cologne district	1, 415	1, 605	1, 567
Leon village	*283*	*299*	*240*
Cooper district	1, 659	1, 828	2, 085
Graham district	1, 739	1, 703	1, 780
Hartford City town, total	*423*	*430*	*358*
In Graham district	*316*	*301*	*358*
In Waggener district	*107*	*129*	-------
Hannan district	1, 913	2, 295	2, 628
Lewis district	3, 939	3, 533	3, 029
Point Pleasant town	*3, 301*	*3, 059*	*2, 045*
Robinson district	1, 400	[13] 814	900
Union district	1, 619	1, 951	2, 217
Waggener district	2, 514	[13] 2, 615	2, 607
Hartford City town (see Graham district).			
Mason town	*691*	*902*	*784*

MINOR CIVIL DIVISION	1930	1920	1910
Mercer County	**61, 323**	**49, 558**	**38, 371**
Beaver Pond district	24, 758	19, 024	14, 817
Bluefield city [14]	*19, 339*	*15, 282*	*11, 188*
East River district	12, 048	10, 374	6, 096
Oakvale town	*261*	*281*	*278*
Princeton city	*6, 956*	*6, 224*	*3, 027*
Jumping Branch district	1, 246	1, 045	1, 122
Plymouth district	2, 838	2, 790	2, 764
Athens town	*628*	*552*	*575*
Rock district	20, 433	16, 325	13, 572
Bramwell town	*1, 574*	*1, 696*	*1, 458*
Matoaka town	*929*	*647*	-------
Mineral County	**20, 084**	**19, 849**	**16, 674**
Cabin Run district	909	900	884
Elk district	2, 229	3, 539	3, 825
Elk Garden town	*299*	*422*	*438*
Frankfort district	4, 914	3, 486	2, 538
Ridgeley town	*1, 972*	*1, 709*	-------
New Creek district	8, 108	7, 484	6, 040
Keyser town	*6, 248*	*6, 003*	*3, 705*
Piedmont district	3, 004	3, 602	2, 635
Piedmont town	*2, 241*	*2, 835*	*2, 054*
Welton district	920	838	752
Mingo County	**38, 319**	**26, 364**	**19, 431**
Hardee district	2, 273	1, 949	1, 888
Harvey district	1, 696	1, 475	1, 306
Kermit district [15]	1, 974	1, 707	1, 187
Kermit town	*749*	*636*	-------
Lee district	10, 477	5, 200	2, 946
Magnolia district	7, 805	6, 023	5, 077
Matewan city	*932*	*851*	*588*
Stafford district	4, 684	3, 191	3, 466
Gilbert town [15]	*451*	-------	-------
Williamson district	9, 410	6, 819	3, 561
Williamson city	*9, 410*	*6, 819*	*3, 561*
Monongalia County	**50, 088**	**33, 618**	**24, 334**
Battelle district	1, 967	2, 059	2, 270
Cass district	6, 854	3, 160	1, 173
Clay district	2, 930	2, 581	2, 797
Blacksville town	*269*	*218*	*204*
Clinton district	2, 087	2, 016	2, 415
Grant district	10, 324	4, 807	2, 495
Riverside town	*940*	*326*	-------
Westover town	*1, 633*	*721*	-------
Morgan district	23, 210	16, 934	11, 631
Morgantown city	*16, 186*	*12, 127*	*9, 150*
Sabraton town [16]	*1, 717*	*1, 389*	-------
Star City town	*1, 121*	*823*	*318*
Union district	2, 711	2, 061	1, 553
Monroe County	**11, 949**	**13, 141**	**13, 055**
Red Sulphur district	2, 846	2, 942	3, 043
Peterstown town	*388*	*293*	*257*
Second Creek district	1, 588	1, 756	1, 754
Springfield district	2, 125	2, 307	2, 292
Sweet Springs district	1, 881	2, 459	2, 137
Union district	1, 665	1, 793	1, 901
Union town	*331*	*439*	*298*
Wolf Creek district	1, 844	1, 884	1, 928
Alderson town, total	*1, 468*	*1, 401*	*1, 252*
In Monroe County	*528*	*560*	*575*
In Greenbrier County	*930*	*841*	*677*

[12] MARSHALL.—Glendale town incorporated in 1924.

[13] MASON.—Population for 1920 of Robinson and Waggener districts corrected by transfer of population (101) of State Industrial School for Colored Boys from the former to the latter.

[14] MERCER.—See footnote 1, Table 5, for joint population of Bluefield city, W. Va., and Bluefield (formerly Graham) town, Va.

[15] MINGO.—Name of Kermit district changed from Warfield in 1924. Gilbert town not returned separately in 1920.

[16] MONONGALIA.—Name of Sabraton town changed from Sturgiss City in 1922.

Digitized by Google

TABLE 4.—POPULATION OF COUNTIES BY MINOR CIVIL DIVISIONS: 1930, 1920, AND 1910—Continued

MINOR CIVIL DIVISION	1930	1920	1910
Morgan County	8,406	8,357	7,848
Allen district	1,021	1,157	1,148
Bath district	3,015	2,743	2,280
Berkeley Springs town	*1,059*	*980*	*864*
Cacapon district	2,526	2,286	2,312
Paw Paw town	*781*	*698*	*725*
Rock Gap district	595	737	773
Sleepy Creek district	736	837	713
Timber Ridge district	513	597	622
Nicholas County	20,686	20,717	17,699
Beaver district	9,124	8,751	6,356
Richwood city [17]	*5,720*	*4,331*	*3,061*
Grant district	977	956	1,155
Hamilton district	2,160	2,145	2,048
Jefferson district	2,013	2,011	2,055
Kentucky district	2,476	2,928	2,820
Summersville district	1,812	1,508	1,462
Summersville town	*536*	*479*	*404*
Wilderness district	2,124	2,418	1,803
Ohio County	72,077	62,892	57,572
Liberty district	1,992	1,437	------
Richland district, that part outside of Wheeling city [18]	1,714	1,235	------
Ritchie district, that part outside of Wheeling city [18]	1,827	1,530	------
Triadelphia district, that part outside of Wheeling city [18]	4,885	2,482	------
Triadelphia town	*302*	*299*	*261*
Wheeling city, total [18]	61,659	56,208	41,641
Center dist., entire	*4,670*	------	------
Clay dist., entire	*4,968*	------	------
Madison dist., entire	*7,338*	------	------
In Richland dist.	*8,207*	------	------
In Ritchie dist.	*6,104*	------	------
In Triadelphia dist.	*14,705*	------	------
Union dist., entire	*4,802*	------	------
Washington dist., entire [18]	*7,370*	------	------
Webster dist., entire	*5,505*	------	------
Pendleton County	9,660	9,652	9,349
Bethel district	1,064	1,101	1,149
Circleville district	1,366	1,537	1,521
Franklin district	2,133	1,863	1,701
Franklin town	*431*	*320*	*300*
Mill Run district	1,832	1,881	1,646
Sugar Grove district	1,439	1,606	1,478
Union district	1,826	1,904	1,854
Pleasants County	6,545	7,379	8,074
Grant district	843	951	959
Jefferson district	652	969	1,190
Lafayette district	454	649	791
McKim district	684	791	1,123
Union district	1,098	1,427	1,605
Washington district	2,814	2,592	2,406
St. Marys city	*2,182*	*1,648*	*1,568*

MINOR CIVIL DIVISION	1930	1920	1910
Pocahontas County	14,555	15,009	14,740
Edray district	5,151	4,016	4,150
Marlinton town	*1,588*	*1,177*	*1,045*
Greenbank district	5,314	6,048	6,128
Cass town	*708*	*1,795*	*496*
Durbin town	*468*	*428*	*390*
Huntersville district	1,586	1,729	1,407
Little Levels district	2,504	3,209	3,055
Hillsboro village	*220*	*215*	*181*
Preston County	29,043	27,996	26,341
Grant district	1,687	1,834	2,123
Brandonville town	*82*	*67*	*98*
Bruceton town	*116*	*106*	*116*
Kingwood district	5,348	5,458	3,938
Kingwood town	*1,709*	*1,477*	*800*
Tunnelton town	*695*	*708*	*792*
Lyon district	2,213	3,126	3,244
Newburg town	*745*	*890*	*822*
Pleasant district	1,767	1,870	1,940
Portland district	5,713	4,960	4,698
Albright town	*343*	*262*	------
Rowlesburg town, total	*1,573*	*1,226*	*936*
In Portland district	*215*	------	------
In Reno district	*1,314*	*1,226*	*936*
In Union district	------	*14*	------
Terra Alta town	*1,474*	*1,281*	*1,126*
Reno district	4,863	4,494	4,510
Rowlesburg town (see Portland district).			
Union district	2,746	2,688	2,725
Rowlesburg town (see Portland district).			
Valley district	4,706	3,596	3,163
Masontown town	*984*	*831*	*589*
Reedsville town	*345*	*254*	*208*
Putnam County	16,737	17,551	18,587
Buffalo district	2,412	2,502	2,669
Buffalo village	*316*	*300*	*334*
Curry district	3,662	3,196	3,467
Hurricane village	*1,293*	*608*	*428*
Poca-Hico district	4,123	4,570	4,383
Scott district	2,125	2,347	2,683
Winfield town	*294*	*253*	*291*
Teays Valley district	1,614	1,856	2,281
Union district	2,801	3,060	3,124
Raleigh County	68,073	42,489	25,633
Clear Fork district	3,950	2,905	2,400
Marsh Fork district	6,155	3,229	1,987
Richmond district	1,892	1,921	1,220
Shady Spring district	8,576	5,976	3,887
Slab Fork district	15,073	8,667	2,896
Town district [19]	28,439	16,555	10,407
Beckley city [19]	*9,357*	*4,749*	*2,161*
Mabscott town	*1,360*	*1,114*	*681*
Sophia town	*611*	*520*	------
Trap Hill district	4,987	3,932	2,836
Lester town	*609*	*412*	------

[17] NICHOLAS.—Richwood town incorporated as a city in 1921.
[18] OHIO.—Parts of Richland, Ritchie, Triadelphia, and Washington districts annexed to Wheeling city in 1920. Wheeling city not returned by districts in 1920 and 1910.
[19] RALEIGH.—Part of Town district annexed to Beckley city in 1927.

Digitized by Google

TABLE 4.—POPULATION OF COUNTIES BY MINOR CIVIL DIVISIONS: 1930, 1920, AND 1910—Continued

MINOR CIVIL DIVISION	1930	1920	1910
Randolph County	**25,049**	**26,804**	**26,028**
Beverly district	2,205	1,941	2,259
Beverly town	*431*	*442*	*438*
Dry Fork district	2,530	3,705	4,056
Harman village	*114*	*160*	*149*
Job village	*61*	*177*	*190*
Whitmer town	*265*	*704*	*650*
Huttonsville district	2,358	2,256	2,936
Huttonsville town	*303*	*265*	*251*
Mill Creek town	*723*	*762*	*740*
Leadsville district	10,093	9,588	8,420
Elkins city	*7,345*	*6,788*	*6,260*
Middle Fork district	2,421	2,535	2,196
Mingo district	1,316	1,556	1,093
New Interest district	1,118	1,150	1,256
Montrose village	*114*	*129*	*112*
Roaring Creek district	2,129	2,952	1,905
Womelsdorf town	*573*	*833*	*665*
Valley Bend district	879	1,121	1,007
Ritchie County	**15,594**	**16,506**	**17,875**
Clay district	4,410	4,561	4,178
Ellenboro town	*330*	*286*	*204*
Pennsboro town	*1,616*	*1,654*	*930*
Grant district	4,220	4,534	5,511
Cairo town	*607*	*662*	*668*
Murphy district	3,308	3,579	4,122
Union district	3,656	3,832	4,064
Auburn town	*166*	*177*	*199*
Harrisville town	*1,192*	*1,036*	*608*
Pullman town	*184*	*249*	*230*
Roane County	**19,478**	**20,129**	**21,543**
Curtis district	907	1,259	1,431
Geary district	3,039	3,093	3,189
Harper district	1,823	2,298	2,960
Reedy district	1,686	1,820	2,116
Reedy town	*405*	*373*	*313*
Smithfield district	2,543	2,729	2,668
Spencer district	6,788	6,282	6,047
Spencer city [30]	*2,493*	*1,765*	*1,224*
Walton district	2,692	2,648	3,132
Summers County	**20,468**	**19,092**	**18,420**
Forest Hill district	1,286	1,469	1,584
Greenbrier district	7,984	6,998	6,419
Hinton city [31]	*6,654*	*5,912*	*5,656*
Green Sulphur district	3,577	3,579	3,139
Jumping Branch district	3,003	2,774	2,797
Pipestem district	1,400	1,731	1,621
Talcott district	3,218	2,541	2,860
Taylor County	**19,114**	**18,742**	**16,554**
Booths Creek district	1,379	1,296	1,558
Court House district [32]	3,362	5,436	4,402
Fetterman district	3,492	3,283	2,982
Grafton city, total [32]	*7,757*	*8,517*	*7,563*
In Fetterman district	*1,268*	*1,037*	*961*
Grafton dist., entire	*6,469*	*5,029*	*4,672*
Flemington district	2,804	2,403	1,647
Flemington town [32]	*617*	-------	-------
Grafton district [32]	6,469	5,029	4,672
Grafton city (see Fetterman district).			
Knottsville district	1,608	1,295	1,293

MINOR CIVIL DIVISION	1930	1920	1910
Tucker County	**13,374**	**16,791**	**18,675**
Black Fork district	4,039	4,387	4,912
Hambleton town	*368*	*488*	*1,300*
Hendricks town	*484*	*632*	*640*
Parsons city	*2,012*	*2,001*	*1,780*
Clover district	742	776	1,069
Davis district	1,688	2,618	2,707
Davis town	*1,656*	*2,491*	*2,615*
Dry Fork district	999	1,643	2,992
Fairfax district	4,170	5,328	4,752
Thomas town	*1,660*	*2,090*	*2,354*
Licking district	544	701	674
St. George district	1,192	1,338	1,569
Tyler County	**12,785**	**14,186**	**16,211**
Centreville district	1,080	1,290	1,372
Centreville town	*152*	*155*	*113*
Ellsworth district	2,822	3,337	3,424
Middlebourne town	*769*	*929*	*546*
Lincoln district	4,748	4,595	5,425
Paden City town, total	*2,281*	*1,705*	-------
In Tyler County	*463*	*215*	-------
In Wetzel County	*1,818*	*1,490*	-------
Sistersville city	*3,072*	*3,238*	*2,684*
McElroy district	2,102	2,568	2,887
Meade district	865	1,142	1,661
Union district	1,168	1,254	1,442
Friendly town	*170*	*173*	*217*
Upshur County	**17,944**	**17,851**	**16,629**
Banks district	3,103	3,168	3,508
Buckhannon district	6,095	5,237	4,507
Buckhannon city	*4,374*	*3,785*	*2,225*
Meade district	3,142	3,384	2,623
Adrian town [33]	*653*	-------	-------
Union district	1,783	2,032	2,321
Warren district	1,290	1,154	1,201
Washington district	2,531	2,876	2,469
Wayne County	**31,206**	**26,012**	**24,061**
Butler district	4,116	4,520	4,907
Cassville	*664*	*617*	*457*
Ceredo district [34]	7,705	6,634	4,428
Ceredo town	*1,164*	*1,110*	*1,215*
Kenova town	*3,680*	*2,168*	*992*
Grant district	2,055	2,208	2,025
Lincoln district	5,629	5,074	4,693
Stonewall district	3,370	3,453	3,458
Union district	4,390	4,063	4,570
Wayne town	*675*	*446*	*384*
Westmoreland district [34]	3,941	-------	-------
Huntington city, total [34]	*75,672*	*50,177*	*31,161*
In Wayne County	*2,960*	-------	-------
In Cabell County	*72,612*	*50,177*	*31,161*
Webster County	**14,216**	**11,562**	**9,680**
Fork Lick district	4,268	2,397	2,397
Addison town	*976*	*679*	*500*
Glade district	6,232	5,613	3,991
Camden - on - Gauley town	*435*	*283*	*263*
Cowen town	*491*	*393*	*312*
Hacker Valley district	1,490	1,780	1,490
Holly district	2,226	1,772	1,802

[30] ROANE.—Alvord (population 285 in 1920; 229 in 1910) and Spencer towns consolidated and incorporated as Spencer city in 1921.

[31] SUMMERS.—Avis town (population 1,635 in 1920; 1,432 in 1910) and Hinton city consolidated and incorporated as Hinton city in 1927.

[32] TAYLOR.—That part of Grafton city formerly in Court House district (population 2,451 in 1920; 1,930 in 1910) annexed to Grafton district in 1922. Flemington town incorporated in 1922.

[33] UPSHUR.—Adrian town incorporated in 1920.

[34] WAYNE.—Part of Ceredo district annexed to Huntington city, Cabell County, in 1923, and part (including that part annexed to Huntington city) taken to form Westmoreland district in 1924.

Digitized by Google

TABLE 4.—POPULATION OF COUNTIES BY MINOR CIVIL DIVISIONS: 1930, 1920, AND 1910—Continued

MINOR CIVIL DIVISION	1930	1920	1910
Wetzel County	22,334	23,069	23,855
Center district	1,663	1,968	2,489
Church district	2,668	2,536	2,529
Hundred town	*788*	*710*	*587*
Clay district	1,561	1,511	1,645
Littleton town	*648*	*660*	*712*
Grant district	5,507	6,586	6,872
Pine Grove town	*820*	*797*	*474*
Smithfield town	*609*	*774*	*765*
Green district	2,496	2,582	3,119
Magnolia district	6,861	5,995	4,897
Brooklyn town	*779*	*724*	*627*
New Martinsville town	*2,814*	*2,541*	*2,176*
Paden City town, total	*2,281*	*1,705*	.....
In Wetzel County	*1,818*	*1,490*	.....
In Tyler County	*463*	*215*	.....
Proctor district	1,668	1,891	2,304
Wirt County	6,358	7,536	9,047
Burning Springs district	1,310	1,465	1,705
Clay district	624	774	901
Elizabeth district	1,628	1,692	1,959
Elizabeth town	*716*	*681*	*674*
Newark district	379	463	627
Reedy district	865	1,146	1,490
Spring Creek district	815	1,028	1,201
Tucker district	737	968	1,164

MINOR CIVIL DIVISION	1930	1920	1910
Wood County	56,521	42,306	38,001
Clay district	1,709	1,498	1,782
Harris district	1,361	1,636	1,786
Lubeck district	3,342	2,838	2,794
Parkersburg district [33]	32,420	24,169	20,361
Parkersburg city [33]	*29,623*	*20,060*	*17,812*
Slate district	785	856	1,002
Steele district	1,350	1,473	1,891
Tygart district	8,117	5,157	2,083
Union district	1,395	1,599	1,731
Walker district	1,283	1,541	1,760
Williams district	4,759	3,479	2,821
Williamstown town	*1,657*	*1,793*	*1,139*
Wyoming County	20,926	15,190	10,392
Baileysville district	1,201	1,049	1,119
Barkers Ridge district	5,297	3,771	1,698
Corinne town [34]	*494*	.....	.....
Center district	2,416	1,774	2,122
Pineville town	*462*	*304*	*334*
Clear Fork district	1,097	1,101	1,227
Huff Creek district	1,089	842	867
Oceana district	1,689	1,736	1,764
Slab Fork district	8,137	4,907	1,655
Mullens town	*2,586*	*1,235*	.....

[33] WOOD.—Part of Parkersburg district annexed to Parkersburg city in 1929.
[34] WYOMING.—Corinne town incorporated in 1921.

Incorporated places.—Table 5 shows the population of the incorporated places (cities, towns, and villages), in 1930 and 1920. In this table the places are arranged in alphabetical order, each followed by the name of the county in which the city, town, or village is located. In Table 6 the population of the more important cities and towns is presented by wards.

TABLE 5.—POPULATION OF INCORPORATED PLACES: 1930 AND 1920

[The population of these places in 1910 is given in Table 4]

CITY, TOWN, OR VILLAGE	County	1930	1920
Addison	Webster	976	679
Adrian	Upshur	653	.....
Albright	Preston	343	262
Alderson	Greenbrier, Monroe	1,458	1,401
Ansted	Fayette	1,404	1,178
Athens	Mercer	628	552
Auburn	Ritchie	166	177
Barboursville	Cabell	1,508	974
Bayard	Grant	743	1,074
Beckley	Raleigh	9,357	4,149
Belington	Barbour	1,571	1,766
Benwood	Marshall	3,950	4,773
Berkeley Springs	Morgan	1,039	980
Bethany	Brooke	439	460
Beverly	Randolph	431	442
Blacksville	Monongalia	269	218
Bluefield [1]	Mercer	19,339	15,282
Bolivar	Jefferson	616	585
Bramwell	Mercer	1,574	1,696
Brandonville	Preston	82	67

CITY, TOWN, OR VILLAGE	County	1930	1920
Bridgeport	Harrison	1,567	1,346
Brooklyn	Wetzel	779	724
Bruceton	Preston	116	105
Buckhannon	Upshur	4,374	3,785
Buffalo	Putnam	316	300
Burnsville	Braxton	868	1,088
Cairo	Ritchie	607	692
Camden-on-Gauley	Webster	435	283
Cameron	Marshall	2,281	2,404
Capon Bridge	Hampshire	192	157
Cass	Pocahontas	708	1,195
Cassville	Wayne	664	617
Cedar Grove	Kanawha	1,110	918
Centreville	Tyler	152	155
Ceredo	Wayne	1,164	1,110
Charleston	Kanawha	60,408	39,608
Charles Town	Jefferson	2,434	2,527
Chester	Hancock	3,701	3,283
Clark	McDowell	787	459
Clarksburg	Harrison	28,866	27,869

[1] Combined population of Bluefield city, Mercer County, W. Va., and Bluefield town, Tazewell County, Va.: 23,245 in 1930; 18,034 in 1920; 13,105 in 1910.

Digitized by Google

TABLE 5.—POPULATION OF INCORPORATED PLACES: 1930 AND 1920—Continued

[The population of these places in 1910 is given in Table 4]

CITY, TOWN, OR VILLAGE	County	1930	1920
Clay	Clay	444	342
Clendenin	Kanawha	1,217	1,263
Corinne	Wyoming	494	--------
Cowen	Webster	491	393
Danville	Boone	486	327
Davis	Tucker	1,656	2,491
Dunbar	Kanawha	4,189	--------
Durbin	Pocahontas	498	422
Eastbank	Kanawha	476	586
East Rainelle	Greenbrier	1,272	--------
Elizabeth	Wirt	716	681
Elk Garden	Mineral	299	422
Elkins	Randolph	7,345	6,788
Ellenboro	Ritchie	330	286
Fairmont	Marion	23,159	17,851
Fairview	Marion	836	827
Falling Spring	Greenbrier	355	263
Farmington	Marion	819	679
Fayetteville	Fayette	1,143	659
Flat Woods	Braxton	299	325
Flemington	Taylor	617	--------
Follansbee	Brooke	4,841	3,135
Frankford	Greenbrier	140	110
Franklin	Pendleton	431	320
Friendly	Tyler	170	173
Gassaway	Braxton	1,618	1,518
Gilbert	Mingo	451	(2)
Glasgow	Kanawha	614	--------
Glendale	Marshall	1,493	--------
Glenville	Gilmer	799	327
Grafton	Taylor	7,737	8,517
Grantsville	Calhoun	1,018	450
Hambleton	Tucker	368	488
Hamlin	Lincoln	844	516
Harman	Randolph	114	160
Harpers Ferry	Jefferson	705	713
Harrisville	Ritchie	1,192	1,036
Hartford City	Mason	423	430
Hedgesville	Berkeley	361	379
Henderson	Mason	330	320
Hendricks	Tucker	484	622
Hillsboro	Pocahontas	220	215
Hinton [3]	Summers	6,054	3,912
Hollidays Cove	Brooke, Hancock	4,480	1,213
Hundred	Wetzel	788	710
Huntington	Cabell, Wayne	75,572	50,177
Hurricane	Putnam	1,293	666
Huttonsville	Randolph	303	265
Iaeger	McDowell	1,066	481
Jane Lew	Lewis	445	560
Job	Randolph	61	177
Junior	Barbour	560	593
Kenova	Wayne	3,680	2,162
Kermit	Mingo	749	636
Keyser	Mineral	6,248	6,003
Keystone	McDowell	1,897	1,839
Kimball	McDowell	1,467	1,428
Kingwood	Preston	1,709	1,417
Layopolis	Gilmer	198	175
Leon	Mason	283	299
Lester	Raleigh	609	412
Lewisburg	Greenbrier	1,293	1,202
Littleton	Wetzel	648	660
Logan	Logan	4,396	2,998
Lumberport	Harrison	1,289	900
McMechen	Marshall	3,710	3,356
Mabscott	Raleigh	1,260	1,114
Madison	Boone	1,156	604
Man	Logan	835	(2)
Mannington	Marion	3,261	3,673
Marfrance	Greenbrier	1,066	--------
Marlinton	Pocahontas	1,586	1,177
Marmet	Kanawha	1,200	--------
Martinsburg	Berkeley	14,857	12,515
Mason	Mason	691	902
Masontown	Preston	924	831
Matewan	Mingo	932	851
Matoaka	Mercer	929	647
Meadow Bridge	Fayette	476	--------
Middlebourne	Tyler	769	929
Mill Creek	Randolph	723	762
Milton	Cabell	1,305	1,023
Monongah	Marion	1,909	2,031
Montgomery	Fayette, Kanawha	2,906	2,130
Montrose	Randolph	114	129
Moorefield	Hardy	734	630
Morgantown	Monongalia	10,186	12,127
Moundsville	Marshall	14,411	10,669
Mount Hope	Fayette	2,361	1,989
Mullens	Wyoming	2,356	1,425
Newburg	Preston	745	890
New Cumberland	Hancock	2,300	1,816
New Martinsville	Wetzel	2,814	2,341
Northfork	McDowell	494	421
Nutter Fort	Harrison	1,825	--------
Oak Hill	Fayette	2,076	1,037
Oakvale	Mercer	261	281
Osborne	Kanawha	167	--------
Paden City	Tyler, Wetzel	2,281	1,705
Parkersburg	Wood	29,623	20,050
Parsons	Tucker	2,012	2,001
Paw Paw	Morgan	781	698
Pax	Fayette	608	--------
Pennsboro	Ritchie	1,616	1,654
Petersburg	Grant	1,410	834
Peterstown	Monroe	388	293
Philippi	Barbour	1,767	1,543
Piedmont	Mineral	2,241	2,835
Pine Grove	Wetzel	820	797
Pineville	Wyoming	462	304
Point Pleasant	Mason	3,301	3,059
Pratt	Kanawha	325	315
Princeton	Mercer	6,955	6,224
Pullman	Ritchie	184	249
Rainelle	Greenbrier	920	566
Ranson	Jefferson	1,002	699
Ravenswood	Jackson	1,189	1,284
Reedsville	Preston	345	254
Reedy	Roane	405	373
Richwood	Nicholas	5,720	4,331

[2] Not returned separately.
[3] Avis town and Hinton city consolidated and incorporated as Hinton city in 1927; combined population in 1920, 5,547.

Digitized by Google

TABLE 5.—POPULATION OF INCORPORATED PLACES: 1930 AND 1920—Continued

[The population of these places in 1910 is given in Table 4]

CITY, TOWN, OR VILLAGE	County	1930	1920
Ridgeley	Mineral	1,972	1,709
Ripley	Jackson	669	580
Riverside	Monongalia	940	326
Rivesville	Marion	1,700	1,061
Romney	Hampshire	1,441	1,028
Ronceverte	Greenbrier	2,254	2,319
Rosedale	Braxton, Gilmer	175	(1)
Rowlesburg	Preston	1,573	1,225
Sabraton	Monongalia	1,717	1,389
St. Albans	Kanawha	3,254	2,825
St. Marys	Pleasants	2,182	1,648
Salem	Harrison	2,943	2,920
Shepherdstown	Jefferson	888	1,063
Shinnston	Harrison	2,802	1,679
Sistersville	Tyler	3,072	3,238
Smithfield	Wetzel	609	774
Sophia	Raleigh	611	240
South Charleston	Kanawha	5,904	3,650
Spencer [4]	Roane	2,403	1,765
Star City	Monongalia	1,121	823
Summersville	Nicholas	536	270
Sutton	Braxton	1,205	947
Terra Alta	Preston	1,474	1,261
Thomas	Tucker	1,660	2,099
Thurmond	Fayette	462	285
Triadelphia	Ohio	302	299
Troy	Gilmer	101	113
Tunnelton	Preston	595	703
Union	Monroe	331	439
War	McDowell	1,392	.....
Wardensville	Hardy	189	745
Wayne	Wayne	675	446
Welch	McDowell	5,376	3,232
Wellsburg	Brooke	6,398	4,918
West Milford	Harrison	349	.....
Weston	Lewis	8,646	5,701
Westover	Monongalia	1,633	721
West Union	Doddridge	984	1,270
Wheeling	Ohio	61,659	56,208
White Sulphur Springs	Greenbrier	1,484	837
Whitmer	Randolph	255	704
Williamsburg	Greenbrier	148	161
Williamson	Mingo	9,410	6,819
Williamstown	Wood	1,657	1,793
Winfield	Putnam	294	253
Wonnelsdorf	Randolph	378	833
Worthington	Marion	405	351
Yolyn	Logan	422	623

[1] Not returned separately.
[4] Alvord and Spencer towns consolidated and incorporated as Spencer city in 1921; combined population in 1920, 2,050.

TABLE 6.—POPULATION OF CITIES AND TOWNS OF 5,000 OR OVER BY WARDS: 1930

CITY OR TOWN AND WARD	1930
Beckley city (Not reported by wards.)	9,357
Bluefield city, W. Va.	19,339
Ward 1	2,987
Ward 2	1,832
Ward 3	673
Ward 4	5,506
Ward 5	2,496
Ward 6	1,582
Ward 7	1,547
Ward 8	2,626
Charleston city	60,408
Ward 1	6,321
Ward 2	6,097
Ward 3	3,837
Ward 4	3,013
Ward 5	4,847
Ward 6	4,365
Ward 7	2,015
Ward 8	2,537
Ward 9	4,088
Ward 10	2,930
Ward 11	2,308
Ward 12	3,136
Ward 13	3,759
Ward 14	5,653
Ward 15	1,901
Ward 16	930
Ward 17	2,041
Clarksburg city	28,866
Ward 1	3,194
Ward 2	3,992
Ward 3	2,656
Ward 4	2,095
Ward 5	2,864
Ward 6	3,468
Ward 7	3,938
Ward 8	2,920
Ward 9	3,739
Elkins city	7,345
Ward 1	1,881
Ward 2	1,252
Ward 3	1,728
Ward 4	1,364
Ward 5	1,120
Fairmont city	23,159
Ward 1	2,424
Ward 2	1,567
Ward 3	2,149
Ward 4	1,558
Ward 5	1,492
Ward 6	2,983
Ward 7	3,352
Ward 8	1,071
Ward 9	1,601
Ward 10	1,751
Ward 11	1,219
Ward 12	1,992
Grafton city	7,737
Ward 1	1,531
Ward 2	1,459
Ward 3	1,520
Ward 4	922
Ward 5	2,305
Hinton city	6,654
Ward 1	770
Ward 2	1,000
Ward 3	1,019
Ward 4	1,019
Ward 5	577
Ward 6	856
Ward 7	709
Ward 8	704
Huntington city	75,570
Ward 1	9,730
Ward 2	6,015
Ward 3	5,222
Ward 4	5,621
Ward 5	9,624
Ward 6	9,274
Ward 7	8,254
Ward 8	10,004
Ward 9	8,868
Ward 10	2,960
Keyser town (Not reported by wards.)	6,348

Digitized by Google

TABLE 6.—POPULATION OF CITIES AND TOWNS OF 5,000 OR OVER BY WARDS: 1930—Continued

CITY OR TOWN AND WARD	1930
Martinsburg city	**14,857**
Ward 1	4,162
Ward 2	3,576
Ward 3	3,001
Ward 4	2,311
Ward 5	1,807
Morgantown city	**16,186**
Ward 1	2,596
Ward 2	4,659
Ward 3	1,696
Ward 4	3,623
Ward 5	3,612
Moundsville city	**14,411**
Ward 1	4,471
Ward 2	3,537
Ward 3	4,477
Ward 4	1,926
Parkersburg city (Not reported by wards.)	**28,623**
Princeton city	**6,955**
Ward 1	1,826
Ward 2	3,329
Ward 3	1,800
Richwood city	**5,720**
Ward 1	1,834
Ward 2	1,278
Ward 3	1,215
Ward 4	1,393
South Charleston town (Not reported by wards.)	**5,904**
Welch city	**5,376**
Ward 1	1,300
Ward 2	3,031
Ward 3	1,045
Wellsburg city	**6,398**
Ward 1	1,412
Ward 2	1,061
Ward 3	1,302
Ward 4	2,623
Weston town	**8,646**
Ward 1	2,591
Ward 2	2,534
Ward 3	2,390
Ward 4	1,131
Wheeling city	**61,659**
Ward 1	4,754
Ward 2	4,381
Ward 3	3,953
Ward 4	2,685
Ward 5	2,651
Ward 6	6,833
Ward 7	7,338
Ward 8	6,789
Ward 9	5,512
Ward 10	2,922
Ward 11	8,298
Ward 12	5,343
Williamson city (Not reported by wards.)	**9,410**

Digitized by Google

Digitized by Google

WISCONSIN

CONTENTS

	Page
Map	1178
Table 1.—Population of Wisconsin: 1840 to 1930	1179
Table 2.—Population of principal cities from earliest census to 1930	1180
Table 3.—Area and population of counties: 1890 to 1930	1182
Table 4.—Population of counties by minor civil divisions: 1930, 1920, and 1910	1184
Table 5.—Population of incorporated places: 1930 and 1920	1200
Table 6.—Population of cities of 5,000 or over by wards: 1930	1204

Digitized by Google

WISCONSIN

Digitized by Google

POPULATION—WISCONSIN

NUMBER AND DISTRIBUTION OF INHABITANTS

Population of the State.—The Territory of Wisconsin, including the area now constituting the States of Wisconsin, Iowa, Minnesota, and parts of North and South Dakota, was organized in 1836. The part lying west of the Mississippi River was organized as the Territory of Iowa in 1838, and in May, 1848, Wisconsin, with boundaries as at present, was admitted to the Union as the thirtieth State. Its population on April 1, 1930, according to the Fifteenth Census, was 2,939,006, which represents an increase of 306,939, or 11.7 per cent, as compared with its population on January 1, 1920. The total land area of the State, as shown in Table 3, is 55,256 square miles. The average number of inhabitants per square mile in 1930 was 53.2, as compared with 47.6 in 1920.

Table 1 shows the population of Wisconsin from 1840, the year in which the Territory of Wisconsin was first separately enumerated, to 1930, together with the increase during each decade.

TABLE 1.—POPULATION OF WISCONSIN: 1840 TO 1930

CENSUS YEAR	Population	INCREASE OVER PRECEDING CENSUS	
		Number	Per cent
1930	2,939,006	306,939	11.7
1920	2,632,067	298,207	12.8
1910	2,333,860	264,818	12.8
1900	2,069,042	375,712	22.2
1890	1,693,330	377,833	28.7
1880	1,315,497	260,827	24.7
1870	1,054,670	278,789	35.9
1860	775,881	470,490	154.1
1850	305,391	274,446	889.9
1840	30,945	-------	-------

Counties and minor civil divisions.—In the tables which follow (Tables 2 to 6) the population of Wisconsin is shown by counties, towns, cities, and villages, with some comparative figures from previous censuses.

Cities of 10,000 or more.—There are 26 cities and 1 village in Wisconsin which had a population of 10,000 or more in 1930. Table 2 shows for these places the population at each census for which figures are available, together with the increase or decrease during each decade. Milwaukee, the largest city in the State, had a population of 578,249, which represents an increase of 121,102, or 26.5 per cent, over its population in 1920. Racine is the second largest city in the State, with 67,542 inhabitants. The next four cities in this group, in the order of their population, are Madison, Kenosha, Oshkosh, and La Crosse.

Digitized by Google

Table 2.—Population of Principal Cities from Earliest Census to 1930

[A minus sign (−) denotes decrease]

City or village and census year	Population	Increase over preceding census	
		Number	Per cent
Appleton city:			
1930	25,267	5,706	29.2
1920	19,561	2,788	16.6
1910	16,773	1,688	11.2
1900	15,085	3,216	27.1
1890	11,869	3,864	48.3
1880	8,005		
Ashland city:			
1930	10,622	−712	−6.3
1920	11,334	−260	−2.2
1910	11,594	−1,480	−11.3
1900	13,074	3,118	31.3
1890	9,956		
Beloit city:			
1930	23,611	2,327	10.9
1920	21,284	6,159	40.7
1910	15,125	4,669	44.9
1900	10,436	4,121	65.3
1890	6,315	1,525	31.8
1880	4,790	394	9.0
1870	4,396	298	7.3
1860	4,098		
Cudahy city:			
1930	10,631	3,906	58.1
1920	6,725	3,034	82.2
1910	3,691	2,325	170.2
1900	1,366		
Eau Claire city:			
1930	26,287	5,381	25.7
1920	20,906	2,596	14.2
1910	18,310	793	4.5
1900	17,517	102	0.6
1890	17,415	7,296	72.1
1880	10,119	7,826	341.3
1870	2,293		
Fond du Lac city:			
1930	26,449	3,022	12.9
1920	23,427	4,630	24.6
1910	18,797	3,687	24.4
1900	15,110	3,080	25.7
1890	12,024	−1,070	−8.2
1880	13,094	330	2.6
1870	12,764	7,314	134.2
1860	5,450		
Green Bay city:			
1930	37,415	6,398	20.6
1920	31,017	5,781	22.9
1910	25,236	6,552	35.1
1900	18,684	9,615	106.0
1890	9,069	1,605	21.5
1880	7,464	2,798	60.0
1870	4,666	2,391	105.1
1860	2,275		
Janesville city:			
1930	21,628	3,335	18.2
1920	18,293	4,399	31.7
1910	13,894	709	5.4
1900	13,185	2,349	21.7
1890	10,836	1,818	20.2
1880	9,018	229	2.6
1870	8,789	1,086	14.1
1860	7,703		
Kenosha city:			
1930	50,262	9,790	24.2
1920	40,472	19,101	89.4
1910	21,371	9,765	84.1
1900	11,606	5,074	77.7
1890	6,532	1,493	29.6
1880	5,039	730	16.9
1870	4,309	319	8.0
1860	3,990	535	16.5
1850	3,455		
La Crosse city:			
1930	39,614	9,193	30.2
1920	30,421	4	(1)
1910	30,417	1,522	5.3
1900	28,895	3,805	15.2
1890	25,090	10,585	73.0
1880	14,505	6,720	86.3
1870	7,785	3,925	101.7
1860	3,860		
Madison city:			
1930	57,899	19,521	50.9
1920	38,378	12,847	50.3
1910	25,531	6,367	33.2
1900	19,164	5,738	42.7
1890	13,426	3,102	30.0
1880	10,324	1,148	12.5
1870	9,176	2,565	38.8
1860	6,611	5,066	333.5
1850	1,525		
Manitowoc city:			
1930	22,963	5,400	30.7
1920	17,563	4,536	34.8
1910	13,027	1,241	10.5
1900	11,786	4,076	52.9
1890	7,710	1,343	21.1
1880	6,367	1,199	23.2
1870	5,168	2,109	68.9
1860	3,059		
Marinette city:			
1930	13,734	124	0.9
1920	13,610	−1,000	−6.8
1910	14,610	−1,585	−9.8
1900	16,195	4,672	40.5
1890	11,523		
Milwaukee city:			
1930	578,249	121,102	26.5
1920	457,147	83,290	22.3
1910	373,857	88,542	31.0
1900	285,315	80,847	39.5
1890	204,468	88,881	76.9
1880	115,587	44,147	61.6
1870	71,440	26,194	57.9
1860	45,246	25,185	125.5
1850	20,061	18,349	1,071.8
1840	1,712		
Oshkosh city:			
1930	40,108	6,946	20.9
1920	33,162	100	0.3
1910	33,062	4,778	16.9
1900	28,284	5,448	23.9
1890	22,836	7,088	45.0
1880	15,748	3,085	24.4
1870	12,663	6,577	108.1
1860	6,086		

[1] Less than one-tenth of 1 per cent.

Digitized by Google

TABLE 2.—POPULATION OF PRINCIPAL CITIES FROM EARLIEST CENSUS TO 1930—Continued

[A minus sign (—) denotes decrease]

CITY OR VILLAGE AND CENSUS YEAR	Population	INCREASE OVER PRECEDING CENSUS	
		Number	Per cent
Racine city:			
1930	67,542	8,949	15.3
1920	58,593	20,591	54.2
1910	38,002	8,900	30.6
1900	29,102	8,088	38.5
1890	21,014	4,983	31.1
1880	16,031	6,151	62.3
1870	9,880	2,058	26.3
1860	7,822	2,715	53.2
1850	5,107		
Sheboygan city:			
1930	39,251	8,296	26.8
1920	30,955	4,557	17.3
1910	26,398	3,436	15.0
1900	22,962	6,603	40.4
1890	16,359	9,045	123.7
1880	7,314	2,004	37.7
1870	5,310	1,048	24.6
1860	4,262		
Shorewood village:			
1930	13,479	10,829	408.6
1920	2,650	1,943	274.[illegible]
1910	707		
South Milwaukee city:			
1930	10,706	3,108	40.9
1920	7,598	1,506	24.7
1910	6,092	2,700	79.6
1900	3,392		
Stevens Point city:			
1930	13,623	2,252	19.8
1920	11,371	2,679	30.8
1910	8,692	—832	—8.7
1900	9,524	1,628	20.[illegible]
1890	7,896	3,447	77.5
1880	4,449	2,639	145.8
1870	1,810	1,662	1,123.[illegible]
1860	148		
Superior city:			
1930	36,113	—3,558	—9.0
1920	39,671	—713	—1.8
1910	40,384	9,293	29.9
1900	31,091	19,108	159.5
1890	11,983		
Two Rivers city:			
1930	10,083	2,778	38.0
1920	7,305	2,455	50.6
1910	4,850	1,066	28.2
1900	3,784	914	31.8
1890	2,870	818	39.9
1880	2,052	687	50.3
1870	1,365	28	2.1
1860	1,337		
Watertown city:			
1930	10,613	1,314	14.1
1920	9,299	470	5.3
1910	8,829	392	4.6
1900	8,437	—318	—3.6
1890	8,755	872	11.1
1880	7,883	333	4.4
1870	7,550	2,248	42.4
1860	5,302	3,851	265.4
1850	1,451		
Waukesha city:			
1930	17,176	4,618	36.8
1920	12,558	3,818	43.7
1910	8,740	1,321	17.8
1900	7,419	1,098	17.4
1890	6,321	3,352	112.9
1880	2,969	336	12.8
1870	2,633	1,177	80.8
1860	1,456		
Wausau city:			
1930	23,758	5,097	27.3
1920	18,661	2,101	12.7
1910	16,560	4,206	34.0
1900	12,354	3,101	33.5
1890	9,253	4,976	116.3
1880	4,277	2,928	217.0
1870	1,349	806	148.4
1860	543		
Wauwatosa city:			
1930	21,194	15,376	264.3
1920	5,818	2,472	73.[illegible]
1910	3,346	504	17.7
1900	2,842		
West Allis city:			
1930	34,671	20,926	152.2
1920	13,745	7,100	106.8
1910	6,645		

Counties.—Table 3 shows the population of the 71 counties in Wisconsin from 1890 to 1930, together with the land area of each county and its population per square mile in 1930. Of these counties, 35 show an increase between 1920 and 1930, while 36 show decreases in population. No new counties have been organized, and there have been no changes in county boundaries since 1920.

Digitized by Google

Table 3.—Area and Population of Counties: 1890 to 1930

[A minus sign (−) denotes decrease]

County	Land area in square miles, 1930	Population 1930 Total	Population 1930 Per square mile	Population 1920	Population 1910	Population 1900	Population 1890	Per cent of increase 1920 to 1930	Per cent of increase 1910 to 1920
Wisconsin	55,256	2,939,006	53.2	2,632,067	2,333,860	2,069,042	[1]1,693,330	11.7	12.8
Adams	684	8,008	11.7	9,287	8,604	9,141	6,889	−13.8	7.9
Ashland [2]	1,082	21,054	19.5	24,538	21,965	20,176	20,063	−14.2	11.7
Barron	885	34,301	38.8	34,281	29,114	23,677	15,416	0.1	17.7
Bayfield	1,503	15,006	10.0	17,201	15,987	14,302	7,890	−12.8	7.6
Brown [3]	529	70,249	132.8	61,889	54,098	46,359	39,164	13.5	14.4
Buffalo	687	15,330	22.3	15,615	16,006	16,765	15,997	−1.8	−2.4
Burnett	860	10,233	11.9	10,735	9,026	7,478	4,363	−4.7	18.9
Calumet	324	16,848	52.0	17,228	16,701	17,078	16,639	−2.2	3.2
Chippewa [4]	1,030	37,342	35.9	36,482	32,103	33,037	25,143	2.4	13.6
Clark	1,218	34,165	28.1	35,120	30,074	25,848	17,708	−2.7	16.8
Columbia	778	30,503	39.[illegible]	30,468	31,129	31,121	28,350	0.1	−2.1
Crawford	579	16,781	29.0	16,772	16,288	17,286	15,987	0.1	3.0
Dane	1,202	112,737	93.8	89,432	77,435	69,435	59,578	26.1	15.5
Dodge	897	52,092	58.1	49,742	47,436	46,031	44,984	4.7	4.9
Door	469	18,182	38.8	19,073	18,711	17,583	15,682	−4.7	1.9
Douglas	1,337	46,583	34.8	49,771	47,422	36,335	13,468	−6.4	5.0
Dunn	869	27,037	31.1	26,970	25,260	25,043	22,664	0.2	6.8
Eau Claire	638	41,087	64.4	35,771	32,721	31,692	30,673	14.9	9.3
Florence	497	3,768	7.6	3,602	3,381	3,197	2,604	4.6	6.5
Fond du Lac	726	59,883	82.5	56,119	51,610	47,589	44,088	6.7	8.7
Forest [5]	1,017	11,118	10.[illegible]	9,850	6,782	1,396	1,012	12.9	45.2
Grant	1,169	38,469	32.9	39,044	39,007	38,881	36,651	−1.5	0.1
Green	593	21,870	36.9	21,568	21,641	22,719	22,732	1.4	−0.3
Green Lake	360	13,913	38.6	14,875	15,491	15,797	15,163	−6.5	−4.[illegible]
Iowa	781	20,039	25.7	21,504	22,497	23,114	22,117	−6.8	−4.4
Iron [6]	792	9,933	12.5	10,261	8,306	6,616	.....	−3.2	23.5
Jackson	990	16,468	16.6	17,746	17,075	17,466	15,797	−7.2	3.9
Jefferson	552	36,785	66.6	35,022	34,306	34,789	33,530	5.0	2.1
Juneau	802	17,264	21.5	19,200	19,569	20,629	17,121	−10.1	−1.8
Kenosha	282	63,277	224.4	51,284	32,929	21,707	15,581	23.4	55.7
Kewaunee	337	16,037	47.[illegible]	16,091	16,784	17,212	16,153	−0.3	−4.1
La Crosse	481	54,455	113.2	44,355	43,996	42,997	38,801	22.[illegible]	0.8
Lafayette	642	18,649	29.0	20,002	20,075	20,959	20,265	−6.8	−0.4
Langlade	875	21,544	24.6	21,471	17,062	12,553	9,465	0.3	25.8
Lincoln	902	21,072	23.4	21,084	19,064	16,269	12,008	−0.1	10.6
Manitowoc	602	58,674	97.5	51,644	44,978	42,261	37,831	13.6	14.8
Marathon	1,554	70,629	45.4	65,259	55,054	43,256	30,369	8.2	18.5
Marinette	1,415	33,530	23.7	34,361	33,812	30,822	20,304	−2.4	1.6
Marquette	457	9,388	20.5	10,443	10,741	10,509	9,676	−10.1	−2.8
Milwaukee	235	725,263	3,086.2	539,449	433,187	330,017	236,101	34.4	24.5
Monroe	937	28,799	30.7	28,660	28,881	28,103	23,211	0.5	−0.7
Oconto [7]	1,118	26,386	23.6	27,104	25,657	20,874	15,009	−2.6	5.[illegible]
Oneida [7]	1,183	15,899	13.4	12,996	11,433	8,875	5,010	18.6	22.4
Outagamie	646	62,790	97.2	55,113	49,102	46,247	38,690	13.9	12.3
Ozaukee	233	17,394	74.7	16,335	17,123	16,363	14,943	6.5	−4.[illegible]
Pepin	236	7,450	31.6	7,481	7,577	7,905	6,932	−0.4	−1.3
Pierce	563	21,043	37.4	21,663	22,079	23,043	20,385	−2.9	−1.9
Polk	935	26,567	28.4	26,870	21,367	17,801	12,968	−1.1	25.[illegible]
Portage	812	33,827	41.7	33,649	30,945	29,483	24,798	0.5	8.7
Price	1,279	17,284	13.5	18,517	13,795	9,106	5,258	−6.7	34.2
Racine	324	90,217	278.4	78,961	57,424	45,644	36,268	14.3	37.5
Richland	590	19,525	33.1	19,823	18,809	19,483	19,121	−1.5	5.4
Rock	716	74,206	103.6	66,150	55,538	51,203	43,220	12.2	19.1
Rusk [4]	925	16,081	17.4	16,403	11,160	.....	.....	−2.0	47.0
St. Croix	735	25,455	34.6	26,106	25,910	26,830	23,139	−2.5	0.8

See footnotes at end of table.

Digitized by Google

Table 2: Summary of Results

Mean Test Accuracy (%) ± Standard Deviation (%) for Different Methods and Datasets

Dataset	Method	Mean Test Accuracy (%)	Standard Deviation (%)
Dataset 1	Method A	92.3	0.5
	Method B	94.1	0.4
	Method C	95.7	0.3
	Method D	96.2	0.2
Dataset 2	Method A	88.5	0.6
	Method B	90.2	0.5
	Method C	91.8	0.4
	Method D	92.5	0.3
Dataset 3	Method A	85.7	0.7
	Method B	87.3	0.6
	Method C	89.1	0.5
	Method D	90.4	0.4
Dataset 4	Method A	79.2	0.8
	Method B	81.5	0.7
	Method C	83.9	0.6
	Method D	85.1	0.5
Dataset 5	Method A	76.4	0.9
	Method B	78.6	0.8
	Method C	80.2	0.7
	Method D	81.7	0.6

Table showing the Population, Area, Revenue, Expenditure, Number of Schools, Number of Pupils, Number of Dispensaries, Number of Patients, Number of Post-offices, Number of Letters, Number of Telegraph Offices, Number of Messages, Number of Miles of Roads, Number of Miles of Railway, Number of Miles of Canals, Number of Miles of Navigable Rivers, Number of Miles of Telegraph Lines, Number of Miles of Telephone Lines, Number of Miles of Tramways, Number of Miles of Steam Tramways, Number of Miles of Electric Tramways, Number of Miles of Cable Tramways, Number of Miles of Horse

Cities and Towns	Population	Area
Aberdeen	17,231	5,120
Abercorn	1,000	1,000
Acton	1,000	1,000
Adelaide	1,000	1,000
Ailsa Craig	1,000	1,000
Alberton	1,000	1,000
Alexandria	1,000	1,000
Alexandria	1,000	1,000
Alexandria

Ezer	Ezer	Ezer	Ezer	Ezer	Ezer	Ezer	Ezer

TABLE 4.—POPULATION OF COUNTIES BY MINOR CIVIL DIVISIONS: 1930, 1920, AND 1910—Continued

MINOR CIVIL DIVISION	1930	1920	1910
Dane County—Con.			
Pleasant Springs town	1,182	[10] 1,264	1,313
Primrose town	682	684	737
Rockdale village	135	139	-------
Roxbury town	926	904	886
Rutland town	966	992	1,052
Shorewood Hills village [10]	347	-------	-------
Springdale town	975	931	1,010
Springfield town	1,175	1,072	1,039
Stoughton city	4,497	5,101	4,761
Sun Prairie town	881	956	986
Sun Prairie village	1,337	1,236	1,119
Vermont town	714	745	691
Verona town [10]	1,062	1,377	1,319
Verona village [10]	455	-------	-------
Vienna town	880	904	1,036
Waunakee village	640	560	550
Westport town	2,291	1,653	1,734
Windsor town	1,386	1,409	1,465
York town	752	798	826
Dodge County	**52,092**	**49,742**	**47,436**
Ashippun town	1,305	1,270	1,214
Beaver Dam city	9,867	7,992	6,758
Beaver Dam town	1,159	1,122	1,204
Burnett town	930	945	972
Calamus town	851	935	1,007
Chester town [11]	659	658	630
Clyman town [11]	868	1,069	1,167
Clyman village [11]	200	-------	-------
Elba town	922	1,025	1,015
Emmet town	916	907	995
Fox Lake town	687	739	786
Fox Lake village	901	1,012	851
Herman town	1,209	1,243	1,206
Horicon city	2,214	2,134	1,881
Hubbard town	1,062	1,155	1,452
Hustisford town	907	914	1,009
Hustisford village	537	595	615
Iron Ridge village	260	287	-------
Juneau city	1,154	1,159	1,003
Lebanon town	1,270	1,304	1,273
Leroy town	1,109	1,160	1,209
Lomira town	1,487	1,481	1,590
Lomira village	603	554	529
Lowell town	1,310	1,350	1,529
Lowell village	288	293	318
Mayville city	2,521	3,011	2,282
Neosho village	262	296	304
Oak Grove town	1,517	1,325	1,428
Portland town	860	905	1,027
Randolph village, in Dodge Co.	805	836	689
In Columbia Co.	*356*	*347*	*248*
Total	*1,161*	*1,183*	*937*
Reeseville village	422	423	352
Rubicon town	1,146	1,121	1,149
Shields town	641	736	789
Theresa town	1,107	1,134	1,303
Theresa village	427	381	345
Trenton town	1,317	1,218	1,304
Watertown city, in Dodge Co.	2,640	2,439	2,305
In Jefferson Co.	*7,973*	*6,860*	*6,524*
Total	*10,613*	*9,299*	*8,829*
Dodge County—Con.			
Waupun city,[11] in Dodge Co.	4,118	2,932	2,217
In Fond du Lac Co.	*1,650*	*1,508*	*1,145*
Total	*5,768*	*4,440*	*3,362*
Westford town	774	786	828
Williamstown town	860	896	901
Door County	**18,189**	**19,073**	**18,711**
Baileys Harbor town	641	679	628
Brussels town	1,260	1,505	1,410
Claybanks town	405	499	581
Egg Harbor town	947	1,011	1,031
Ephraim village	191	196	-------
Forestville town	1,327	1,501	1,423
Gardner town	839	1,001	902
Gibraltar town	771	815	1,119
Jacksonport town	627	769	876
Liberty Grove town	1,275	1,410	1,529
Nasewaupee town	1,220	1,202	1,301
Sevastopol town	1,562	1,613	1,578
Sister Bay village	238	190	-------
Sturgeon Bay city	4,983	4,553	4,262
Sturgeon Bay town	414	506	527
Union town	698	691	641
Washington town	784	932	903
Douglas County	**46,583**	**49,771**	**47,422**
Amnicon town	555	450	620
Bennett town	454	507	382
Brule town [12]	680	851	643
Cloverland town [12]	323	-------	-------
Dairyland town	378	281	-------
Gordon town	603	590	560
Hawthorne town	581	725	448
Highland town	135	138	159
Lake Nebagamon village	367	458	483
Lakeside town	549	497	188
Maple town [12]	809	927	613
Oakland town	509	429	271
Oliver village	167	153	-------
Parkland town	952	710	451
Poplar village	449	357	-------
Solon Springs town [12]	357	768	463
Solon Springs village [12]	282	-------	-------
Summit town	664	579	353
Superior city	36,113	39,671	40,384
Superior town	1,369	1,317	889
Wascott town	287	363	515
Dunn County	**27,037**	**[13] 26,970**	**[13] 25,260**
Boyceville village [13]	573	-------	-------
Colfax town	758	825	732
Colfax village	919	905	701
Downing village	302	374	319
Dunn town	1,222	1,266	1,173
Eau Galle town	1,274	1,210	1,314
Elk Mound town	600	673	653
Elk Mound village	376	357	302
Grant town	586	700	646
Hay River town [13]	676	995	768

[10] DANE.—For footnote, see preceding page.

[11] DODGE.—Part of Chester town annexed to Waupun city since 1920. Clyman village incorporated from part of Clyman town in 1924.

[12] DOUGLAS.—Cloverland town organized from parts of Brule and Maple in 1921. Solon Springs village incorporated from part of Solon Springs town in 1920.

[13] DUNN.—County totals for 1920 and 1910 include population (177 in 1920; 327 in 1910) of Weston village, annexed to Weston town in 1920. Boyceville village incorporated from part of Tiffany town in 1921; Wheeler village from part of Hay River town in 1924, and Ridgeland village from part of Wilson town in 1922.

| | | |

TABLE 4.—POPULATION OF COUNTIES BY MINOR CIVIL DIVISIONS: 1930, 1920, AND 1910—Continued

MINOR CIVIL DIVISION	1930	1920	1910
Grant County—Con.			
Hazel Green village	601	647	621
Hickory Grove town	580	621	668
Jamestown town	1,020	992	948
Lancaster city	2,432	2,485	2,329
Liberty town	713	758	825
Lima town	843	812	922
Little Grant town	498	393	522
Livingston village, in Grant Co	470	545	.....
In Iowa Co	*15*	*29*	.....
Total	*485*	*574*	.....
Marion town	505	511	545
Millville town	282	332	251
Montfort village	554	598	558
Mount Hope town	484	462	709
Mount Hope village	256	215	.....
Mount Ida town	729	708	714
Muscoda town	435	396	440
Muscoda village	900	903	798
North Lancaster town	542	525	580
Paris town	828	821	762
Patch Grove town [17]	571	713	688
Patch Grove village [17]	243	.....	.....
Platteville city	4,047	4,353	4,452
Platteville town	709	693	851
Potosi town	1,321	1,288	1,241
Potosi village	447	501	464
Smelser town	789	831	877
South Lancaster town	906	917	924
Waterloo town	759	803	846
Watterstown town	375	406	734
Wingville town	569	579	749
Woodman town	304	326	433
Woodman village	101	138	.....
Wyalusing town	689	666	976
Green County	21,870	[18] 21,568	21,641
Adams town	763	752	811
Albany town	571	614	619
Albany village	728	741	669
Brodhead city	1,533	1,600	1,517
Brooklyn town	719	774	812
Brooklyn village, in Green Co	272	290	272
In Dane Co	*134*	*117*	*90*
Total	*406*	*407*	*362*
Browntown village	291	245	222
Cadiz town	949	877	1,057
Clarno town	1,033	1,053	1,128
Decatur town	552	492	561
Exeter town	725	666	802
Jefferson town	1,156	1,205	1,121
Jordan town	777	696	900
Monroe city	5,015	4,788	4,410
Monroe town	918	776	886
Monticello village	644	677	671
Mount Pleasant town	607	638	699
New Glarus town	577	554	627
New Glarus village	1,010	981	708
Spring Grove town	811	828	859
Sylvester town	754	740	726
Washington town	679	641	688
York town	786	874	876

MINOR CIVIL DIVISION	1930	1920	1910
Green Lake County	13,913	14,875	15,491
Berlin city, in Green Lake Co	4,082	4,356	4,586
In Waushara Co	*24*	*44*	*50*
Total	*4,106*	*4,400*	*4,636*
Berlin town	711	774	779
Brooklyn town	942	932	956
Green Lake town	931	999	1,153
Green Lake village	569	456	563
Kingston town [19]	579	949	741
Kingston village [19]	270	.....	.....
Mackford town	716	760	868
Manchester town	775	906	997
Markesan village	872	959	892
Marquette town	594	635	712
Princeton city [19]	1,183	1,275	1,269
Princeton town	815	860	975
St. Marie town	428	520	516
Seneca town	446	494	484
Iowa County	20,039	21,504	22,497
Arena town [20]	989	1,324	1,315
Arena village [20]	273	.....	.....
Avoca village	342	[20] 432	[20] 436
Barneveld village	301	289	317
Brigham town	1,022	1,068	1,036
Clyde town	695	611	642
Cobb village	276	230	230
Dodgeville city	1,937	1,896	1,791
Dodgeville town	1,451	1,470	1,471
Eden town	592	590	603
Highland town	1,264	1,363	1,462
Highland village	739	1,024	1,096
Hollandale village	241	236	265
Linden town	1,202	1,254	1,250
Linden village	498	490	580
Livingston village, in Iowa Co	15	29	.....
In Grant Co	*470*	*545*	.....
Total	*485*	*574*	.....
Mifflin town	892	1,257	1,282
Mineral Point city	2,274	2,569	2,925
Mineral Point town	940	857	1,076
Moscow town	940	1,004	1,024
Pulaski town	689	[20] 791	[20] 833
Rewey village	249	324	329
Ridgeway town	673	677	745
Ridgeway village	365	428	437
Waldwick town	578	603	621
Wyoming town	602	688	731
Iron County	9,933	10,261	[21] 8,306
Anderson town	196	386	219
Carey town	247	363	1,277
Gurney town	237	246	.....
Hurley city [21]	3,264	3,188	.....
Kimball town	770	672	.....
Knight town	762	901	1,259
Mercer town	666	567	311
Montreal city [21]	1,819	1,890	.....
Oma town [21]	496	695	.....
Pence town [21]	418	410	1,825
Saxon town	948	790	893
Sherman town	110	183	73

[17] GRANT.—For footnote, see preceding page.

[18] GREEN.—County total for 1920 includes population (66) of that part of Belleville village returned as in Green County in 1920.

[19] GREEN LAKE.—Kingston village incorporated from part of Kingston town in 1923. Princeton village incorporated as a city in 1920.

[20] IOWA.—Arena village incorporated from part of Arena town in 1923. Avoca village erroneously returned in 1920 and 1910 as part of Pulaski town; figures for town corrected.

[21] IRON.—County total for 1910 includes population (2,449) of Vaughn town, part annexed to Montreal town (now Pence), and parts taken to form Oma town and part of Hurley city between 1910 and 1920. Hamilton village incorporated as Montreal city in 1924. Name of Pence town changed from Montreal in 1924.

Digitized by Google

| | | |

TABLE 4.—POPULATION OF COUNTIES BY MINOR CIVIL DIVISIONS: 1930, 1920, AND 1910—Continued

MINOR CIVIL DIVISION	1930	1920	1910
Lafayette County—Con.			
Benton town	760	846	931
Benton village	869	874	652
Blanchard town	388	397	482
Blanchardville village	651	653	643
Darlington city	1,764	1,798	1,808
Darlington town	961	1,030	1,117
Elk Grove town	689	802	770
Fayette town	712	733	843
Gratiot town	977	1,028	1,126
Gratiot village	287	338	368
Kendall town	573	564	568
Lamont town	468	519	511
Monticello town	254	254	273
New Diggings town	839	1,636	963
Seymour town	678	620	705
Shullsburg city	1,041	1,158	1,063
Shullsburg town	579	616	679
South Wayne village	316	290	-------
Wayne town	704	745	1,121
White Oak Springs town	258	241	265
Willow Springs town	934	876	954
Wiota town	1,424	1,434	1,586
Langlade County	**21,544**	**21,471**	**17,062**
Ackley town	821	906	867
Ainsworth town	420	342	170
Antigo city	8,610	8,451	7,196
Antigo town	1,478	1,461	1,338
Elcho town	962	897	475
Evergreen town	843	1,035	612
Langlade town	561	519	197
Neva town	1,052	1,059	1,060
Norwood town	1,075	1,073	1,115
Parrish town [25]	144	-------	-------
Peck town	472	545	388
Polar town	1,021	1,217	1,050
Price town	571	485	525
Rolling town	1,021	1,128	1,041
Summit town [25]	234	356	366
Upham town	421	469	190
Vilas town	314	368	194
White Lake village [25]	530	-------	-------
Wolf River town [25]	994	1,160	278
Lincoln County	**21,072**	**21,084**	**19,064**
Birch town	509	583	417
Bradley town	876	790	585
Corning town	1,018	775	583
Harding town [26]	148	-------	-------
Harrison town	480	736	430
King town	264	195	199
Merrill city	8,458	8,068	8,689
Merrill town	991	909	648
Pine River town	1,268	1,356	1,213
Rock Falls town	293	404	381
Russell town	729	748	535
Schley town	1,027	1,078	926
Scott town [26]	978	1,147	964
Skanawan town	264	255	----
Somo town	247	549	292
Tomahawk city	2,919	2,898	2,907
Tomahawk town	433	313	295
Wilson town	170	280	-------
Manitowoc County	**56,674**	**51,644**	**44,978**
Cato town [27]	1,825	1,967	1,909
Centerville town	1,320	1,407	1,440
Cooperstown town	1,282	1,400	1,423
Eaton town	1,095	1,209	1,300
Franklin town	1,515	1,551	1,623
Gibson town	1,193	1,250	1,311
Kiel city,[27] in Manitowoc Co	1,615	1,420	1,244
In Calumet Co	*188*	*179*	-------
Total	*1,803*	*1,599*	*1,244*
Kossuth town	1,894	1,939	1,798
Liberty town [27]	1,166	1,506	1,431
Manitowoc city [27]	22,963	17,563	13,027
Manitowoc town [27]	405	1,161	870
Manitowoc Rapids town	1,811	1,952	2,092
Maple Grove town	967	1,079	1,151
Meeme town	1,442	1,435	1,504
Mishicott town	1,349	1,489	1,534
Newton town	1,459	1,515	1,578
Reedsville village	617	571	550
Rockland town	1,151	1,227	1,285
Schleswig town	1,179	1,129	1,398
Two Creeks town	489	535	575
Two Rivers city	10,083	7,305	4,850
Two Rivers town	1,350	1,034	1,125
Valders village [27]	504	-------	-------
Marathon County	**70,629**	**[28]65,259**	**[28]55,054**
Abbotsford village, in Marathon Co	133	151	-------
In Clark Co	*648*	*631*	*947*
Total	*781*	*782*	*947*
Athens village	935	940	904
Bergen town	492	627	654
Berlin town	909	915	1,005
Bern town	457	477	408
Bevent town	953	1,029	-------
Brighton town	670	631	444
Brokaw village	514	493	458
Cassel town	1,203	1,182	1,165
Cleveland town	893	860	689
Colby city, in Marathon Co	199	204	252
In Clark Co	*650*	*594*	*617*
Total	*849*	*798*	*869*
Day town	1,063	996	1,053
Easton town	983	1,070	865
Eau Pleine town	972	902	758
Edgar village	667	723	746
Elderon town	515	575	779
Elderon village	181	215	-------
Emmet town	954	923	894
Fenwood village	136	178	220
Flieth town	850	626	397
Frankfort town	867	923	685
Franzen town	711	495	267
Green Valley town	431	508	-------
Guenther town [28]	274	-------	-------
Halsey town	772	745	643
Hamburg town	960	930	985
Harrison town	480	437	399
Hatley village	251	290	-------
Hewitt town	561	588	463
Holton town	1,132	1,219	1,298
Hull town	1,077	1,115	1,096

[25] LANGLADE.—Parrish town organized from part of Summit in 1923. Name of Wolf River town changed from Elton in 1925 and part taken to form White Lake village in 1926.

[26] LINCOLN.—Harding town organized from part of Scott in 1922.

[27] MANITOWOC.—Valders village incorporated from parts of Cato and Liberty towns in 1921. Kiel village incorporated as a city in 1920. Parts of Manitowoc town annexed to Manitowoc city in 1925 and 1926.

[28] MARATHON.—County totals for 1920 and 1910 include population (51 in 1920; 130 in 1910) of McMillan village, disincorporated and reverted to McMillan town in 1925. Total for 1910 also includes population (1,322) of Pike Lake town, taken to form Bevent and Reid towns between 1910 and 1920. Guenther town organized from part of Knowlton in 1921. Two institutions in Wausau city erroneously returned in 1920 as in Weston town; figures for city and town corrected. Parts of Weston town annexed to Wausau city in 1920.

Digitized by Google

TABLE 4.—POPULATION OF COUNTIES BY MINOR CIVIL DIVISIONS: 1930, 1920, AND 1910—Continued

MINOR CIVIL DIVISION	1930	1920	1910
Marathon County—Con.			
Johnson town	1,128	1,136	901
Knowlton town [18]	892	840	592
Kronenwetter town	2,262	1,992	570
McMillan town [18]	1,189	1,130	1,063
Maine town	1,269	1,176	1,145
Marathon town	891	899	857
Marathon village	808	670	656
Mosinee town	1,000	1,022	441
Mosinee village	1,229	1,161	482
Norrie town	893	998	1,147
Plover town	641	674	542
Reid town	749	690	-------
Reitbrock town	1,222	1,144	1,118
Rib Falls town	924	1,075	942
Ringle town	755	721	560
Rothschild village	499	413	-------
Schofield village	1,287	1,049	889
Spencer town	800	801	760
Spencer village	456	482	362
Stettin town	1,302	1,352	1,153
Stratford village	960	1,014	763
Texas town	968	1,205	1,024
Unity village, in Marathon Co.	178	285	254
In Clark Co.	*141*	*120*	*109*
Total	*319*	*405*	*363*
Wausau city [18]	23,758	[18]18,951	16,560
Wausau town	1,118	1,131	1,134
Weston town [18]	1,358	[18] 1,371	1,419
Wien town	898	859	741
Marinette County	33,530	[19]34,361	33,812
Amberg town [19]	680	1,004	2,816
Athelstane town [19]	348	710	536
Beaver town	1,224	1,484	1,208
Beecher town [19]	255	-------	-------
Coleman village	407	305	436
Dunbar town [19]	317	522	1,127
Goodman town	1,443	1,266	-------
Grover town	1,679	1,967	2,099
Lake town	678	711	617
Marinette city	13,734	13,610	14,610
Middle Inlet town	459	478	-------
Niagara town	443	322	-------
Niagara village	2,033	1,946	-------
Pembine town	429	363	-------
Peshtigo city	1,579	1,440	1,975
Peshtigo town	1,510	1,558	1,493
Porterfield town	1,069	1,015	1,510
Pound town	1,526	1,671	2,050
Pound village	246	228	-------
Silver Cliff town [19]	176	-------	-------
Stephenson town [19]	1,592	1,290	1,379
Wagner town	458	471	-------
Wausaukee town [19]	582	1,553	1,956
Wausaukee village [19]	663	-------	-------

MINOR CIVIL DIVISION	1930	1920	1910
Marquette County	9,388	10,443	10,741
Buffalo town	646	739	766
Crystal Lake town	338	475	467
Douglas town	609	615	670
Harris town	468	505	519
Mecan town	484	570	582
Montello town	387	457	443
Montello village	1,245	1,112	1,104
Moundville town	618	689	767
Neshkoro town	310	421	422
Neshkoro village	342	396	379
Newton town	441	504	540
Oxford town	359	417	838
Oxford village	397	416	-------
Packwaukee town	720	817	801
Shields town	401	457	561
Springfield town	426	505	630
Westfield town	428	490	523
Westfield village	769	858	729
Milwaukee County	725,263	[20]539,449	[20]433,187
Cudahy city	10,631	6,725	3,691
Fox Point village [20]	474	-------	-------
Franklin town	2,012	1,712	1,770
Granville town [20]	8,020	2,875	2,382
Greenfield town [20]	7,435	6,293	3,797
Lake town [20]	10,548	8,876	8,737
Milwaukee city [20]	578,249	457,147	373,857
Milwaukee town [20]	3,868	2,606	4,715
Oak Creek town	2,923	2,292	2,052
Shorewood village	13,479	2,650	707
South Milwaukee city	10,706	7,598	6,092
Wauwatosa city [20]	21,194	5,818	3,346
Wauwatosa town [20]	11,523	15,082	11,536
West Allis city [20]	34,671	13,745	6,645
West Milwaukee village	4,168	2,101	1,458
Whitefish Bay village [20]	5,362	882	542
Monroe County	28,739	28,666	28,881
Adrian town	512	476	550
Angelo town	667	737	666
Byron town [21]	666	1,107	806
Cashton village	680	753	568
Clifton town	810	891	934
Glendale town	944	930	971
Grant town	340	349	442
Greenfield town	673	683	800
Jefferson town [21]	904	1,097	1,186
Kendall village	517	506	477
Lafayette town	295	322	387
La Grange town	1,223	884	1,124
Leon town	844	818	751
Lincoln town	800	797	902
Little Falls town	1,135	1,200	1,205
Melvina village [21]	143	-------	-------
New Lyme town	275	256	281
Norwalk village	565	531	502

[18] MARATHON.—For footnote, see preceding page.

[19] MARINETTE.—County total for 1920 includes population (447) of Crivitz village, annexed to Stephenson town in 1927. Beecher town organized from part of Amberg in 1922 and Silver Cliff town from part of Athelstane in 1920. Wausaukee village incorporated from part of Wausaukee town in 1924. Name of Dunbar town changed from Girard in 1920.

[20] MILWAUKEE.—County totals for 1920 and 1910 include population (3,047 in 1920; 1,860 in 1910) of North Milwaukee city, annexed to Milwaukee city in 1929. Fox Point village incorporated from part of Milwaukee town in 1926. Parts of Granville, Greenfield, Lake, Milwaukee, and Wauwatosa towns annexed to Milwaukee city, parts of Greenfield and Wauwatosa towns annexed to West Allis city, and parts of Wauwatosa town annexed to Wauwatosa city, at various dates since 1920. Parts of Milwaukee town annexed to Whitefish Bay village in 1927 and 1928.

[21] MONROE.—Wyeville village incorporated from part of Byron town, and Melvina village incorporated from part of Jefferson town, in 1923.

Digitized by Google

TABLE 4.—POPULATION OF COUNTIES BY MINOR CIVIL DIVISIONS: 1930, 1920, AND 1910—Continued

MINOR CIVIL DIVISION	1930	1920	1910
Monroe County—Con.			
Oakdale town	642	623	813
Ontario village, in Monroe Co.	103	113	79
In Vernon Co.	*330*	*311*	*304*
Total	*433*	*424*	*383*
Portland town	1,066	1,129	1,088
Ridgeville town	753	736	775
Scott town	186	219	180
Sheldon town	791	803	771
Sparta city	4,949	4,466	3,973
Sparta town	1,346	1,525	1,504
Tomah city	3,354	3,257	3,419
Tomah town	681	648	723
Wellington town	898	924	1,012
Wells town	581	615	664
Wilton town	807	752	816
Wilton village	449	519	510
Wyeville village [31]	140	-------	-------
Oconto County	26,386	27,104	[32]25,657
Abrams town	834	796	-------
Armstrong town [32]	546	889	623
Bagley town	156	227	-------
Brazeau town	1,106	1,166	765
Breed town	462	406	327
Chase town	1,081	1,142	1,152
Doty town [32]	66	-------	-------
Gillett town	1,080	1,370	1,300
Gillett village	1,076	785	610
How town	821	797	965
Lena town [32]	936	1,466	1,345
Lena village [32]	413	-------	-------
Little River town	1,076	1,198	1,207
Little Suamico town	1,148	1,327	1,375
Maple Valley town	989	1,074	1,163
Morgan town	778	733	655
Oconto city	5,030	4,920	5,629
Oconto town	972	1,026	1,133
Oconto Falls city	1,921	1,914	1,427
Oconto Falls town	856	829	733
Pensaukee town	795	901	1,831
Riverview town [32]	271	-------	-------
Spruce town	924	1,077	1,148
Stiles town	738	836	923
Suring village	421	294	-------
Townsend town	386	323	-------
Underhill town	825	960	851
Wheeler town	411	320	215
Menominee Indian Reservation (part) [32]	269	328	199
Oneida County	15,899	13,996	[33]11,433
Cassian town	633	293	272
Crescent town	530	416	295
Enterprise town	223	218	166
Hazelhurst town	193	176	597
Little Rice town	93	153	63
Lynne town	192	388	149
Minocqua town	987	778	741
Monico town	368	407	384
Newbold town	300	289	179
Pelican town [33]	735	885	573
Oneida County—Con.			
Piehl town	188	211	107
Pine Lake town	435	333	272
Rhinelander city	8,019	6,654	5,637
Schoepke town	515	649	342
Stella town [33]	142	-------	-------
Sugar Camp town	507	568	439
Three Lakes town	941	893	804
Tomahawk Lake town	274	167	-------
Woodboro town	170	147	72
Woodruff town	454	371	329
Outagamie County	62,790	55,113	49,102
Appleton city	25,207	19,561	16,773
Bear Creek village	411	337	341
Black Creek town	843	950	1,006
Black Creek village	526	516	516
Bovina town	572	653	752
Buchanan town [34]	1,104	1,875	2,038
Center town	1,213	1,303	1,310
Cicero town	1,098	1,264	1,117
Combined Locks village [34]	545	-------	-------
Dale town	1,141	1,154	1,261
Deer Creek town	899	1,020	1,105
Ellington town	1,145	1,231	1,218
Freedom town	1,450	1,570	1,692
Grand Chute town	2,741	2,018	1,849
Greenville town	1,188	1,160	1,172
Hortonia town	563	567	597
Hortonville village	906	960	863
Kaukauna city	6,581	5,951	4,717
Kaukauna town	670	666	705
Kimberly village	2,256	1,382	600
Liberty town	431	494	521
Little Chute village	2,833	2,017	1,354
Maine town	678	810	723
Maple Creek town	677	722	711
New London city, in Outagamie Co.	1,134	1,099	820
In Waupaca Co.	*3,527*	*3,568*	*2,563*
Total	*4,661*	*4,667*	*3,383*
Oneida town	1,658	1,516	1,237
Osborn town	537	569	570
Seymour city	1,201	1,280	1,109
Seymour town	1,159	1,201	1,183
Shiocton village	506	501	536
Vandenbroek town	857	766	716
Ozaukee County	17,394	16,336	17,123
Belgium town [35]	1,300	1,516	1,643
Belgium village [35]	268	-------	-------
Cedarburg city	2,055	1,738	1,777
Cedarburg town	1,346	1,283	1,449
Fredonia town [35]	1,149	1,444	1,421
Fredonia village [35]	312	-------	-------
Grafton town	867	916	960
Grafton village	1,065	898	818
Mequon town	2,681	2,468	2,610
Port Washington city	3,693	3,340	3,792
Port Washington town	773	1,066	1,103
Saukville town	986	1,062	1,550
Saukville village	399	330	-------
Thiensville village	500	334	-------

[31] MONROE.—For footnote, see preceding page.

[32] OCONTO.—County total for 1910 includes population (81) of that part of Pulaski village annexed to Brown County in 1919. Parts of Armstrong town taken to form Riverview and Doty towns in 1921 and 1922, respectively. Lena village incorporated from part of Lena town in 1921. Total population of Menominee Indian Reservation in Oconto and Shawano Counties: 2,493 in 1930; 2,335 in 1920; 1,782 in 1910.

[33] ONEIDA.—County total for 1910 includes population (12) of that part of Lac du Flambeau Indian Reservation in Oneida County; not reported separately in 1930 or 1920. Stella town organized from part of Pelican in 1921.

[34] OUTAGAMIE.—Combined Locks village incorporated from part of Buchanan town in 1920.

[35] OZAUKEE.—Belgium village incorporated from part of Belgium town, and Fredonia village from part of Fredonia town, in 1922.

Digitized by Google

| | | |

TABLE 4.—POPULATION OF COUNTIES BY MINOR CIVIL DIVISIONS: 1930, 1920, AND 1910—Continued

MINOR CIVIL DIVISION	1930	1920	1910
Racine County	**90,217**	**78,961**	**57,424**
Burlington city	4,114	3,626	3,212
Burlington town	999	1,133	1,129
Caledonia town [39]	3,031	3,479	3,073
Dover town	1,473	1,100	820
Mount Pleasant town [39]	5,379	4,070	4,219
Norway town	1,044	888	888
Racine city [39]	67,542	58,593	38,002
Raymond town	1,598	1,458	1,512
Rochester town	450	439	766
Rochester village	246	220	-------
Sturtevant village [39]	746	564	525
Union Grove village	755	729	616
Waterford town	919	861	935
Waterford village	739	668	581
Yorkville town	1,182	1,133	1,146
Richland County	**19,525**	**19,823**	**18,809**
Akan town	884	914	864
Bloom town	1,055	1,130	1,143
Buena Vista town	994	1,006	1,015
Cazenovia village	466	488	392
Dayton town	1,048	1,007	958
Eagle town	960	929	876
Forest town	710	668	767
Henrietta town	1,115	1,058	1,069
Ithaca town	901	893	899
Lone Rock village	424	453	497
Marshall town	794	844	860
Orion town	733	764	873
Richland town	1,050	1,029	908
Richland Center city	3,632	3,409	2,652
Richwood town	1,087	1,129	1,198
Rockbridge town	834	901	873
Sylvan town	803	831	799
Viola village, in Richland Co	430	551	426
In Vernon Co	*269*	*307*	*245*
Total	*699*	*858*	*671*
Westford town	696	747	749
Willow town	909	1,072	991
Rock County	**74,206**	**66,150**	**55,538**
Avon town	577	592	693
Beloit city [40]	23,611	21,284	15,125
Beloit town [40]	2,646	1,284	827
Bradford town	835	803	956
Center town	869	849	985
Clinton town	927	911	975
Clinton village	902	938	897
Edgerton city	2,906	2,688	2,513
Evansville city	2,269	2,209	2,061
Footville village	358	351	-------
Fulton town	1,117	1,082	1,169
Harmony town	1,355	1,104	1,119
Janesville city [40]	21,628	18,293	13,894
Janesville town [40]	1,240	1,125	1,068
Johnstown town	832	861	953
La Prairie town	842	780	833
Lima town	907	942	925
Magnolia town	725	769	832
Milton town	1,727	1,761	1,673
Milton village	1,128	834	833
Newark town	739	810	860
Orfordville village	502	496	449
Plymouth town	940	970	1,245
Porter town	859	937	946
Rock town	1,062	787	901
Spring Valley town	745	798	924
Turtle town [40]	1,076	1,009	1,032
Union town	882	883	850
Rusk County	**16,081**	**16,403**	**11,160**
Atlanta town	614	747	919
Big Bend town [41]	459	622	577
Big Falls town	79	90	-------
Bruce village	548	561	565
Cedar Rapids town	74	174	-------
Conrath village	97	145	-------
Dewey town	526	429	587
Flambeau town	900	972	599
Glen Flora village	137	174	-------
Grant town	1,014	954	534
Grow town	620	521	355
Hawkins town [41]	305	694	520
Hawkins village [41]	372	-------	-------
Hubbard town	167	243	-------
Ingram village	153	124	360
Ladysmith city	3,493	3,581	2,352
Lawrence town	265	114	130
Marshall town	825	616	466
Murry town	494	586	-------
Richland town	155	113	-------
Rusk town	633	700	375
Sheldon village	161	123	-------
South Fork town	318	290	-------
Strickland town [41]	567	573	326
Stubbs town [41]	769	831	624
Thornapple town	637	658	425
Tony village	160	216	-------
True town	433	467	656
Washington town [41]	205	240	268
Weyerhauser village	321	368	371
Wilkinson town [41]	85	-------	-------
Willard town	360	371	151
Wilson town	135	107	-------
St. Croix County	**25,455**	**26,106**	**25,910**
Baldwin town	1,067	1,175	1,337
Baldwin village	808	666	584
Cady town	981	1,120	1,121
Cylon town	729	812	1,024
Deer Park village	187	233	-------
Eau Galle town	910	922	909
Emerald town	869	910	897
Erin Prairie town	516	524	690
Forest town	841	789	583
Glenwood city	771	779	954
Glenwood town	1,037	1,062	1,168
Hammond town	744	738	778
Hammond village	395	368	408
Hudson city	2,725	3,014	2,810
Hudson town	490	500	869
Kinnickinnic town	617	655	690
New Richmond city	2,112	2,248	1,988
North Hudson village	625	586	-------
Pleasant Valley town	301	320	331
Richmond town	602	612	711
River Falls city, in St. Croix Co	261	216	194
In Pierce Co	*2,102*	*2,057*	*1,797*
Total	*2,363*	*2,273*	*1,991*
Rush River town	509	524	476
St. Joseph town	752	854	934
Somerset town	1,087	1,102	1,484
Somerset village	480	406	-------
Springfield town	1,111	1,158	1,438
Stanton town	632	618	667
Star Prairie town	904	[42] 928	1,126
Star Prairie village	250	[42] 265	253
Troy town	677	635	738
Warren town	862	847	718
Wilson village	200	222	-------
Woodville village	403	298	-------

[39] RACINE.—Parts of Caledonia town annexed to Racine city in 1926 and 1928, and parts of Mount Pleasant town annexed in 1927, 1928, and 1929. Name of Sturtevant village changed from Corliss in 1923.

[40] ROCK.—Parts of Beloit and Turtle towns annexed to Beloit city in 1929. Part of Janesville town annexed to Janesville city in 1928.

[41] RUSK.—Part of Big Bend town annexed to Stubbs town, and part of Washington town annexed to Big Bend, in 1923; part of Stubbs town annexed to Strickland, and part of Strickland taken to form Wilkinson, in 1923. Hawkins village incorporated from part of Hawkins town in 1922.

[42] ST. CROIX.—Asylum for Chronic Insane, in Star Prairie town, erroneously returned in 1920 as in Star Prairie village; figures for town and village corrected.

TABLE 4.—POPULATION OF COUNTIES BY MINOR CIVIL DIVISIONS: 1930, 1920, AND 1910—Continued

MINOR CIVIL DIVISION	1930	1920	1910
Sauk County	**32,030**	**32,548**	**32,869**
Ableman village	470	542	444
Baraboo city	5,545	5,538	6,324
Baraboo town	1,298	1,263	1,376
Bear Creek town	962	871	953
Dellona town	510	528	625
Delton town	878	852	903
Excelsior town	694	765	851
Fairfield town	505	606	646
Franklin town	1,086	1,002	1,216
Freedom town	721	741	901
Greenfield town	700	769	833
Honey Creek town	933	918	883
Ironton town	900	935	1,274
Ironton village	184	199	-------
La Valle town	918	985	1,009
La Valle village	415	447	421
Lime Ridge village	230	256	-------
Loganville village	228	265	-------
Merrimac town	490	512	519
Merrimac village	250	270	312
North Freedom village	554	621	647
Plain village	331	324	-------
Prairie du Sac town	487	444	506
Prairie du Sac village	949	866	699
Reedsburg city	2,967	2,997	2,615
Reedsburg town	1,149	1,185	1,120
Sauk City village	1,137	1,162	867
Spring Green town	545	595	501
Spring Green village	779	690	730
Sumpter town	623	626	589
Troy town	1,002	934	917
Washington town	1,054	1,062	1,154
Westfield town	815	927	1,204
Winfield town	770	810	749
Woodland town	951	1,041	1,081
Sawyer County	**8,875**	**8,243**	**[44] 6,227**
Bass Lake town [44]	509	204	-------
Couderay town [44]	599	742	393
Couderay village [44]	171	-------	-------
Draper town	579	264	-------
Edgewater town	219	162	-------
Exeland village	196	211	-------
Fishtrap town [44]	137	-------	-------
Hayward city	1,207	1,302	-------
Hayward town [44]	690	807	2,869
Hunter town [44]	320	213	-------
Lenroot town	508	544	607
Meadow Brook town	290	374	-------
Meteor town	248	208	-------
Ojibwa town	293	520	339
Radisson town [44]	617		
Round Lake town [44]	406	407	-------
Sand Lake town [44]	414	850	333
Spider Lake town [44]	208	-------	-------
Weirgor town	352	609	260
Winter town	915	826	516
Shawano County	**33,516**	**33,075**	**[44] 31,884**
Almon town	857	1,151	855
Angelica town	1,573	1,647	1,514
Aniwa town	587	644	660
Shawano County—Con.			
Aniwa village	296	250	274
Bartelme town [44]	260	379	-------
Belle Plaine town	1,197	1,166	1,067
Birnamwood town	761	848	816
Birnamwood village	557	651	678
Bonduel village	534	504	-------
Bowler village [44]	318	-------	-------
Cecil village	356	379	351
Eland village	319	344	368
Fairbanks town	785	953	912
Germania town	471	489	388
Grant town	1,155	1,202	1,140
Green Valley town	1,264	1,341	1,314
Gresham village	310	309	350
Hartland town	943	1,082	1,497
Herman town	967	1,010	1,138
Hutchins town	678	833	713
Lessor town	1,137	1,308	1,234
Maple Grove town	1,416	1,494	1,639
Mattoon village	508	666	868
Morris town	673	659	710
Navarino town	426	398	479
Pella town	937	1,015	971
Red Springs town	889	829	-------
Richmond town	1,062	1,050	911
Seneca town	700	749	627
Shawano city	4,188	3,544	2,923
Tigerton village	831	748	728
Washington town	934	1,012	1,072
Waukechon town	956	1,002	1,044
Wescott town	570	445	288
Wittenberg town	1,014	1,013	947
Wittenberg village	863	854	1,090
Menominee Indian Reservation (part) [44]	2,224	2,007	1,583
Sheboygan County	**71,235**	**59,918**	**54,888**
Adell village	262	246	-------
Cascade village	286	362	-------
Cedar Grove village	814	654	498
Elkhart Lake village	571	527	499
Glenbeulah village	284	298	-------
Greenbush town	1,238	1,254	1,599
Herman town	1,798	1,804	1,913
Holland town	1,879	1,958	2,175
Kohler village	1,748	403	-------
Lima town	1,629	1,640	1,847
Lyndon town [44]	930	1,329	1,742
Mitchell town	794	893	960
Mosel town	748	783	884
Oostburg village	671	497	380
Plymouth city	3,882	3,415	3,094
Plymouth town	1,368	1,328	1,415
Random Lake village	576	479	408
Rhine town	1,126	1,149	1,183
Russell town	409	472	444
Scott town	1,223	1,295	1,331
Sheboygan city [44]	39,251	30,955	26,398
Sheboygan town [44]	2,830	2,238	2,289
Sheboygan Falls city	2,934	2,002	1,630
Sheboygan Falls town	1,519	1,691	1,621
Sherman town	1,088	1,197	1,489
Waldo village [44]	315	-------	-------
Wilson town	1,062	1,044	1,080

[44] SAWYER.—County total for 1910 includes population (910) of Reserve town, annexed to Bass Lake, Couderay, Hunter, Radisson, and Sand Lake towns between 1910 and 1920. Part of Radisson town annexed to Couderay in 1920; parts of Sand Lake town annexed to Couderay in 1920 and 1923, and part annexed to Hayward in 1923. Part of Couderay town taken to form Couderay village in 1922. Fishtrap town organized from part of Hunter in 1921 and Spider Lake town organized from part of Round Lake in 1920.

[44] SHAWANO.—County total for 1910 includes population (197) of part of Pulaski village, annexed to Brown County in 1919, and population (538) of Stockbridge Indian Reservation, taken, with parts of Herman town, to form Bonduel village and Red Springs town between 1910 and 1920. Bowler village incorporated from part of Bartelme town in 1921. For total of Menominee Indian Reservation, in Oconto and Shawano Counties, see footnote, Oconto County.

[44] SHEBOYGAN.—Waldo village incorporated from part of Lyndon town in 1922. Parts of Sheboygan town annexed to Sheboygan city in 1927 and 1928.

Digitized by Google

| | | |

TABLE 4.—POPULATION OF COUNTIES BY MINOR CIVIL DIVISIONS: 1930, 1920, AND 1910—Continued

MINOR CIVIL DIVISION	1930	1920	1910
Walworth County—Con.			
Linn town	1,220	1,112	1,201
Lyons town	1,170	1,229	1,261
Richmond town	710	624	686
Sharon town	890	894	1,050
Sharon village	733	908	879
Spring Prairie town	980	946	1,007
Sugar Creek town	867	876	917
Troy town	857	888	928
Walworth town [40]	876	1,255	1,698
Walworth village	920	757	755
Whitewater city	3,465	3,215	3,224
Whitewater town	674	687	722
Williams Bay village	630	436	-------
Washburn County	11,103	11,377	8,196
Barronett town	521	653	457
Bashaw town	690	718	475
Bass Lake town	208	252	-------
Beaver Brook town	432	455	-------
Birchwood town [41]	268	643	536
Birchwood village [41]	565	-------	-------
Brooklyn town	268	267	144
Casey town	134	148	245
Chicog town	141	184	220
Crystal town	315	409	-------
Evergreen town	435	430	298
Frog Creek town	299	258	141
Gull Lake town	182	184	124
Long Lake town	402	362	352
Madge town	270	229	-------
Minong town	225	309	581
Minong village	292	230	-------
Sarona town	467	534	349
Shell Lake village	826	920	902
Spooner city	2,426	2,293	1,453
Spooner town	281	243	603
Spring Brook town	404	520	413
Stinnett town	267	243	302
Stone Lake town	267	344	166
Trego town	518	549	435
Washington County	26,551	25,713	23,784
Addison town	1,616	1,587	1,632
Barton town [42]	782	1,336	1,272
Barton village [42]	811	-------	-------
Erin town	916	1,081	1,066
Farmington town	1,247	1,193	1,263
Germantown town [42]	1,544	1,844	1,805
Germantown village [42]	255	-------	-------
Hartford city [42]	3,754	4,515	2,982
Hartford town [42]	1,222	1,231	1,278
Jackson town	1,126	1,231	1,660
Jackson village	227	230	-------
Kewaskum town	730	765	765
Kewaskum village	799	707	625
Polk town	1,294	1,162	1,352
Richfield town	1,487	1,467	1,615
Slinger village [42]	760	730	538
Trenton town	1,304	1,348	1,432
Wayne town	1,066	1,150	1,239
West Bend city [42]	4,760	3,378	2,462
West Bend town [42]	851	758	778
Waukesha County	52,358	42,612	37,100
Big Bend village [43]	309	-------	-------
Brookfield town	2,547	1,973	2,132
Chenequa village [43]	339	-------	-------
Delafield town	1,890	1,672	1,346
Dousman village	256	235	-------
Eagle town	718	683	734
Eagle village	392	394	339
Genesee town [43]	1,350	1,296	1,432
Hartland village	945	800	728
Lannon village [43]	434	-------	-------
Lisbon town [43]	1,104	1,540	1,580
Menomonee town [43]	1,936	2,175	2,384
Menomonee Falls village	1,291	1,019	919
Merton town [43]	1,317	1,642	1,572
Merton village [43]	232	-------	-------
Mukwonago town	833	808	831
Mukwonago village	846	697	615
Muskego town	1,576	1,294	1,318
New Berlin town	2,197	1,642	1,584
New Butler village	703	564	-------
North Prairie village	292	263	-------
Oconomowoc city	4,190	3,301	3,054
Oconomowoc town	1,747	1,368	926
Ottawa town	683	709	934
Pewaukee town	1,593	1,778	1,800
Pewaukee village	1,067	800	749
Summit town	1,492	1,208	1,185
Sussex village [43]	496	-------	-------
Vernon town [43]	1,113	1,235	1,231
Wales village [43]	132	-------	-------
Waukesha city [43]	17,176	12,558	8,740
Waukesha town [43]	1,162	958	968
Waupaca County	33,513	34,200	32,782
Bear Creek town	1,045	1,158	1,200
Big Falls village [44]	178	-------	-------
Caledonia town	696	793	869
Clintonville city	3,572	3,275	1,747
Dayton town	658	768	842
Dupont town	919	1,019	992
Embarrass village	256	296	263
Farmington town	1,554	1,644	1,743
Fremont town	387	434	466
Fremont village	416	374	305
Harrison town	723	763	632
Helvetia town	548	608	671
Iola town	752	779	839
Iola village	763	843	850
Larrabee town	1,186	1,283	1,321
Lebanon town	864	817	869
Lind town	835	867	1,010
Little Wolf town	1,077	1,038	1,248
Manawa village	711	727	820
Marion village	992	875	798
Matteson town	893	933	880
Mukwa town	698	749	906
New London city, in			
Waupaca Co	3,527	3,568	2,563
In Outagamie Co	*1,134*	*1,099*	*820*
Total	*4,661*	*4,667*	*3,383*
Ogdensburg village	176	237	-------
Royalton town	925	999	1,323
Royalton village	304	334	-------
St. Lawrence town	717	784	1,187

[40] WALWORTH.—For footnote, see preceding page.

[41] WASHBURN.—Birchwood village incorporated from part of Birchwood town in 1921.

[42] WASHINGTON.—Barton village incorporated from part of Barton town in 1925; and Germantown village incorporated from part of Germantown town in 1927. Parts of Hartford town annexed to Hartford city in 1928; part of West Bend town annexed to West Bend city since 1920. Name of Slinger village changed from Schleisingerville in 1921.

[43] WAUKESHA.—Villages incorporated since 1920: Big Bend from part of Vernon town in 1928; Chenequa and Merton from parts of Merton town in 1928 and 1922, respectively; Wales from part of Genesee town in 1922; Lannon from part of Menomonee town in 1930; and Sussex from part of Lisbon town in 1924. Part of Waukesha town annexed to Waukesha city in 1929.

[44] WAUPACA.—Big Falls village incorporated from part of Wyoming town in 1925.

Digitized by Google

TABLE 4.—POPULATION OF COUNTIES BY MINOR CIVIL DIVISIONS: 1930, 1920, AND 1910—Continued

MINOR CIVIL DIVISION	1930	1920	1910
Waupaca County—Con.			
Scandinavia town	761	871	924
Scandinavia village	350	373	355
Union town	1,039	1,033	1,186
Waupaca city	3,131	2,839	2,789
Waupaca town	848	875	941
Weyauwega town	536	541	609
Weyauwega village	1,067	938	967
Wyoming town [54]	409	765	648
Waushara County	**14,427**	**16,712**	**18,886**
Aurora town	851	912	936
Berlin city, in Waushara Co.	24	44	50
In Green Lake Co.	*4,082*	*4,356*	*4,586*
Total	*4,106*	*4,400*	*4,636*
Bloomfield town	935	1,022	1,131
Coloma town	693	877	977
Dakota town	409	458	464
Deerfield town	541	703	710
Hancock town	439	559	688
Hancock village	420	443	510
Leon town	521	687	742
Lohrville village	262	245	------
Marion town	642	772	972
Mount Morris town	479	607	611
Oasis town	506	584	716
Plainfield town	520	639	784
Plainfield village	537	580	723
Poysippi town	878	1,019	976
Redgranite village	977	1,012	1,521
Richford town	436	521	555
Rose town	529	662	785
Saxeville town	615	743	808
Springwater town	426	544	608
Warren town	697	800	1,408
Wautoma town	534	657	696
Wautoma village	1,044	1,046	964
Wild Rose village	512	576	551
Winnebago County	**76,622**	**63,897**	**62,116**
Algoma town	1,029	902	890
Black Wolf town	748	666	671
Clayton town	1,068	1,084	1,125
Menasha city	9,062	7,214	6,081
Menasha town	893	676	654
Winnebago County—Con.			
Neenah city	9,151	7,171	5,734
Neenah town	776	587	519
Nekimi town	957	986	908
Nepeuskun town	791	795	859
Omro town	954	966	1,016
Omro village	1,255	1,042	1,285
Oshkosh city	40,108	33,162	33,062
Oshkosh town	2,919	1,902	1,920
Poygan town	610	577	662
Rushford town	1,337	1,384	1,427
Utica town	1,000	862	855
Vinland town	885	866	971
Winchester town	923	922	968
Winneconne town	578	616	704
Winneconne village	821	745	940
Wolf River town	757	772	865
Wood County	**37,865**	**34,643**	**30,583**
Arpin town	1,183	1,144	811
Auburndale town	1,002	1,058	1,055
Auburndale village	294	334	297
Biron village	380	286	------
Cameron town	254	282	243
Cary town	362	336	282
Cranmoor town	197	121	123
Dexter town	331	349	302
Grand Rapids town	1,054	825	1,056
Hansen town	885	1,035	856
Hiles town	181	220	149
Lincoln town	1,313	1,312	1,179
Marshfield city [55]	8,778	7,394	5,783
Marshfield town [55]	907	893	849
Milladore town	1,269	1,296	1,184
Nekoosa city [55]	2,005	1,639	1,570
Pittsville city	508	504	450
Port Edwards town	592	548	513
Port Edwards village	988	755	758
Remington town	316	398	419
Richfield town	1,010	954	717
Rock town	658	760	701
Rudolph town	1,065	1,092	1,035
Saratoga town	607	574	559
Seneca town	433	429	449
Sherry town	741	719	651
Sigel town	1,205	1,427	1,476
Wisconsin Rapids city	8,726	7,243	6,521
Wood town	621	716	595

[54] WAUPACA.—Big Falls village incorporated from part of Wyoming town in 1925.
[55] WOOD.—Part of Marshfield town annexed to Marshfield city in 1924. Nekoosa village incorporated as a city in 1926.

Incorporated places.—Table 5 shows the population of the incorporated places (cities and villages) in Wisconsin in 1930 and 1920. In this table the places are arranged in alphabetical order, each followed by the name of the county in which the city or village is located. In Table 6 the population of the more important places is presented by wards.

Digitized by Google

| | | |

TABLE 5.—POPULATION OF INCORPORATED PLACES: 1930 AND 1920—Con.

[The population of these places for 1910 is given in Table 4]

CITY OR VILLAGE	County	1930	1920
Downing	Dunn	302	374
Doylestown	Columbia	238	270
Dresser Junction[2]	Polk	285	(1)
Durand	Pepin	1,590	1,517
Eagle	Waukesha	392	394
Eagle River	Vilas	1,386	-------
Eastman	Crawford	271	286
East Troy	Walworth	800	773
Eau Claire	Eau Claire	26,287	20,906
Eden	Fond du Lac	223	176
Edgar	Marathon	667	723
Edgerton	Rock	2,906	2,688
Eland	Shawano	319	344
Elderon	Marathon	181	215
Eleva	Trempealeau	357	379
Elkhart Lake	Sheboygan	571	527
Elkhorn	Walworth	2,340	1,991
Elk Mound	Dunn	376	357
Ellsworth	Pierce	1,124	1,043
Elmwood	Pierce	737	632
Elroy	Juneau	1,546	1,713
Embarrass	Waupaca	256	296
Ephraim	Door	191	196
Evansville	Rock	2,269	2,209
Exeland	Sawyer	196	211
Fairchild	Eau Claire	634	660
Fairwater	Fond du Lac	301	-------
Fall Creek	Eau Claire	528	507
Fall River	Columbia	375	400
Fennimore	Grant	1,341	1,383
Fenwood	Marathon	136	178
Ferryville	Crawford	266	203
Fond du Lac	Fond du Lac	26,449	23,427
Fontana	Walworth	385	-------
Footville	Rock	358	351
Fort Atkinson	Jefferson	5,793	4,915
Fountain City	Buffalo	880	880
Fox Lake	Dodge	901	1,012
Fox Point	Milwaukee	474	-------
Frederick	Polk	680	602
Fredonia	Ozaukee	312	-------
Fremont	Waupaca	416	374
Friendship	Adams	438	442
Galesville	Trempealeau	1,069	952
Gays Mills	Crawford	579	652
Genoa City	Walworth	683	656
Germantown	Washington	255	-------
Gillett	Oconto	1,076	785
Gilman	Taylor	414	522
Glenbeulah	Sheboygan	284	298
Glen Flora	Rusk	137	174
Glenwood	St. Croix	771	779
Grafton	Ozaukee	1,065	898
Granton	Clark	310	334
Grantsburg	Burnett	777	781
Gratiot	Lafayette	287	338
Green Bay	Brown	37,415	31,017
Green Lake	Green Lake	569	456
Greenwood	Clark	651	761
Gresham	Shawano	310	309
Hammond	St. Croix	395	368
Hancock	Waushara	420	443
Hartford	Washington	3,754	4,515
Hartland	Waukesha	945	800
Hatley	Marathon	251	290
Haugen	Barron	249	426
Hawkins	Rusk	372	-------
Hayward	Sawyer	1,207	1,302
Hazel Green	Grant	601	647
Highland	Iowa	739	1,024
Hilbert	Calumet	519	614
Hillsboro	Vernon	972	950
Hixton	Jackson	270	-------
Hollandale	Iowa	241	236
Horicon	Dodge	2,214	2,134
Hortonville	Outagamie	906	960
Hudson	St. Croix	2,725	3,014
Hurley	Iron	3,264	3,188
Hustisford	Dodge	537	595
Hustler	Juneau	161	163
Independence	Trempealeau	866	805
Ingram	Rusk	153	124
Iola	Waupaca	763	843
Iron Ridge	Dodge	260	287
Ironton	Sauk	184	199
Jackson	Washington	227	230
Janesville	Rock	21,628	18,293
Jefferson	Jefferson	2,639	2,572
Johnson Creek	Jefferson	457	493
Junction City	Portage	275	275
Juneau	Dodge	1,154	1,159
Kaukauna	Outagamie	6,581	5,951
Kendall	Monroe	517	506
Kennan	Price	194	319
Kenosha	Kenosha	50,262	40,472
Kewaskum	Washington	799	707
Kewaunee	Kewaunee	2,409	1,865
Kiel	Calumet, Manitowoc	1,808	1,599
Kilbourn	Columbia	1,489	1,206
Kimberly	Outagamie	2,256	1,382
Kingston	Green Lake	270	-------
Knapp	Dunn	424	478
Kohler	Sheboygan	1,748	403
La Crosse	La Crosse	39,614	30,421
Ladysmith	Rusk	3,493	3,581
La Farge	Vernon	756	788
Lake Geneva	Walworth	3,073	2,632
Lake Mills	Jefferson	2,007	1,754
Lake Nebagamon	Douglas	367	458
Lancaster	Grant	2,432	2,485
Lannon	Waukesha	434	-------
La Valle	Sauk	415	447
Lena	Oconto	413	-------
Lime Ridge	Sauk	230	256
Linden	Iowa	498	490
Little Chute	Outagamie	2,833	2,017
Livingston	Grant, Iowa	485	574
Lodi	Columbia	1,065	1,077
Loganville	Sauk	228	265
Lohrville	Waushara	262	245
Lomira	Dodge	603	554
Lone Rock	Richland	424	453
Lowell	Dodge	288	293
Loyal	Clark	862	735
Lublin	Taylor	159	209
Luck	Polk	560	479
Luxemburg	Kewaunee	475	457
Lyndon Station	Juneau	276	292
Lynxville	Crawford	230	253
McFarland	Dane	313	(1)

[1] Not returned separately.
[2] Name changed from Valley City in 1923.

Digitized by Google

| | | |

TABLE 5.—POPULATION OF INCORPORATED PLACES: 1930 AND 1920—Con.

[The population of these places for 1910 is given in Table 4]

CITY OR VILLAGE	County	1930	1920
Rosendale	Fond du Lac	305	305
Rosholt	Portage	515	448
Rothschild	Marathon	490	413
Royalton	Waupaca	304	334
St. Cloud	Fond du Lac	365	367
St. Croix Falls	Polk	952	825
Sauk City	Sauk	1,137	1,162
Saukville	Ozaukee	399	330
Scandinavia	Waupaca	350	373
Schofield	Marathon	1,287	1,049
Seymour	Outagamie	1,201	1,280
Sharon	Walworth	733	908
Shawano	Shawano	4,188	3,544
Sheboygan	Sheboygan	39,251	30,955
Sheboygan Falls	Sheboygan	2,934	2,002
Sheldon	Rusk	161	123
Shell Lake	Washburn	826	920
Shiocton	Outagamie	506	501
Shorewood	Milwaukee	13,479	2,650
Shorewood Hills	Dane	347	-------
Shullsburg	Lafayette	1,011	1,158
Silver Lake	Kenosha	356	-------
Sister Bay	Door	238	190
Slinger[1]	Washington	760	730
Soldiers Grove	Crawford	710	653
Solon Springs	Douglas	282	-------
Somerset	St. Croix	480	406
South Milwaukee.	Milwaukee	10,706	7,598
South Wayne	Lafayette	316	290
Sparta	Monroe	4,949	4,466
Spencer	Marathon	456	482
Spooner	Washburn	2,426	2,293
Spring Green	Sauk	779	690
Spring Valley	Pierce	896	939
Stanley	Chippewa	1,988	2,577
Star Prairie	St. Croix	250	265
Steuben	Crawford	262	305
Stevens Point	Portage	13,623	11,371
Stockbridge	Calumet	377	387
Stockholm	Pepin	205	207
Stoddard	Vernon	316	305
Stoughton	Dane	4,497	5,101
Stratford	Marathon	960	1,014
Sturgeon Bay	Door	4,983	4,553
Sturtevant[1]	Racine	746	564
Sullivan	Jefferson	323	320
Sun Prairie	Dane	1,337	1,236
Superior	Douglas	36,113	39,671
Suring	Oconto	421	294
Sussex	Waukesha	496	-------
Taylor	Jackson	339	313
Theresa	Dodge	427	381
Thiensville	Ozaukee	500	334
Thorp	Clark	892	796
Tigerton	Shawano	831	748
Tomah	Monroe	3,354	3,257
Tomahawk	Lincoln	2,919	2,898
Tony	Rusk	160	216
Trempealeau	Trempealeau	541	536
Turtle Lake	Barron	598	679
Two Rivers	Manitowoc	10,083	7,305
Union Center	Juneau	157	170
Union Grove	Racine	755	729
Unity	Clark, Marathon	319	405
Valders	Manitowoc	504	-------
Verona	Dane	455	-------
Viola	Richland, Vernon	699	858
Viroqua	Vernon	2,792	2,574
Waldo	Sheboygan	315	-------
Wales	Waukesha	132	-------
Walworth	Walworth	920	757
Washburn	Bayfield	2,238	3,707
Waterford	Racine	739	668
Waterloo	Jefferson	1,272	1,262
Watertown	Dodge, Jefferson	10,613	9,299
Waukesha	Waukesha	17,176	12,558
Waunakee	Dane	640	560
Waupaca	Waupaca	3,131	2,839
Waupun	Dodge, Fond du Lac	5,768	4,440
Wausakee	Marinette	663	-------
Wausau	Marathon	23,758	18,951
Wautoma	Waushara	1,044	1,046
Wauwatosa	Milwaukee	21,194	5,818
Wauzeka	Crawford	519	479
Webster	Burnett	501	399
West Allis	Milwaukee	34,671	13,745
West Bend	Washington	4,760	3,378
Westby	Vernon	1,366	1,228
Westfield	Marquette	769	858
West Milwaukee	Milwaukee	4,168	2,101
West Salem	La Crosse	1,011	1,027
Weyauwega	Waupaca	1,067	938
Weyerhauser	Rusk	321	368
Wheeler	Dunn	229	-------
Whitefish Bay	Milwaukee	5,362	882
Whitehall	Trempealeau	915	851
White Lake	Langlade	530	-------
Whitewater	Walworth	3,465	3,215
Wild Rose	Waushara	512	576
Williams Bay	Walworth	630	436
Wilson	St. Croix	200	222
Wilton	Monroe	449	519
Winneconne	Winnebago	821	745
Wisconsin Rapids	Wood	8,726	7,243
Withee	Clark	380	380
Wittenberg	Shawano	863	854
Wonewoc	Juneau	717	798
Woodman	Grant	101	138
Woodville	St. Croix	403	298
Wrightstown	Brown	612	571
Wyeville	Monroe	140	-------
Wyocena	Columbia	490	425

[1] Name changed from Schleisingerville in 1921.
[1] Name changed from Corliss in 1923.

Digitized by Google

| | | |

TABLE 6.—POPULATION OF CITIES OF 5,000 OR OVER BY WARDS: 1930—Continued

CITY OR VILLAGE AND WARD	1930
Marinette city	**13,734**
Ward 1	1,946
Ward 2	2,724
Ward 3	3,076
Ward 4	2,973
Ward 5	3,015
Marshfield city	**8,778**
Ward 1	1,244
Ward 2	1,197
Ward 3	922
Ward 4	1,275
Ward 5	1,168
Ward 6	1,039
Ward 7	1,093
Ward 8	840
Menasha city	**9,062**
Ward 1	1,570
Ward 2	2,118
Ward 3	1,701
Ward 4	1,989
Ward 5	1,684
Menomonie city	**5,595**
Ward 1	953
Ward 2	993
Ward 3	1,711
Ward 4	1,908
Merrill city	**8,458**
Ward 1	1,089
Ward 2	714
Ward 3	1,045
Ward 4	952
Ward 5	604
Ward 6	1,446
Ward 7	1,672
Ward 8	936
Milwaukee city	**578,249**
Ward 1	22,002
Ward 2	15,070
Ward 3	15,102
Ward 4	15,141
Ward 5	15,439
Ward 6	19,057
Ward 7	19,342
Ward 8	16,971
Ward 9	16,421
Ward 10	14,313
Ward 11	20,182
Ward 12	15,889
Ward 13	18,608
Ward 14	27,482
Ward 15	21,394
Ward 16	22,107
Ward 17	30,416
Ward 18	22,924
Ward 19	23,782
Ward 20	64,021
Ward 21	28,133
Ward 22	34,138
Ward 23	28,649
Ward 24	22,237
Ward 25	29,429
Monroe city	**5,015**
Ward 1	1,435
Ward 2	1,190
Ward 3	1,231
Ward 4	1,159
Neenah city	**9,151**
Ward 1	3,009
Ward 2	1,845
Ward 3	1,351
Ward 4	1,007
Ward 5	1,849
Oconto city	**5,030**
Ward 1	556
Ward 2	526
Ward 3	564
Ward 4	456
Ward 5	520
Ward 6	441
Ward 7	496
Ward 8	456
Ward 9	524
Ward 10	491
Oshkosh city	**40,108**
Ward 1	1,532
Ward 2	2,492
Ward 3	2,014
Ward 4	2,794
Ward 5	3,150
Ward 6	3,107
Ward 7	1,729
Ward 8	2,064
Ward 9	3,594
Ward 10	3,053
Ward 11	2,908
Ward 12	3,206
Ward 13	2,857
Ward 14	1,876
Ward 15	1,784
Ward 16	1,948
Portage city	**6,308**
Ward 1	540
Ward 2	1,347
Ward 3	967
Ward 4	1,476
Ward 5	1,978
Racine city	**67,542**
Ward 1	939
Ward 2	2,485
Ward 3	4,797
Ward 4	4,185
Ward 5	3,277
Ward 6	2,313
Ward 7	5,217
Ward 8	5,054
Ward 9	4,835
Ward 10	3,552
Ward 11	3,997
Ward 12	8,748
Ward 13	6,427
Ward 14	4,246
Ward 15	7,470
Rhinelander city	**8,019**
Ward 1	1,587
Ward 2	957
Ward 3	1,622
Ward 4	950
Ward 5	1,037
Ward 6	1,866
Rice Lake city	**5,177**
Ward 1	770
Ward 2	523
Ward 3	646
Ward 4	926
Ward 5	791
Ward 6	569
Ward 7	483
Ward 8	469
Sheboygan city	**39,251**
Ward 1	6,304
Ward 2	2,241
Ward 3	1,242
Ward 4	6,502
Ward 5	4,712
Ward 6	2,249
Ward 7	8,041
Ward 8	7,960
Shorewood village (Not returned by wards.)	**13,479**
South Milwaukee city	**10,706**
Ward 1	2,333
Ward 2	2,843
Ward 3	3,890
Ward 4	1,640
Stevens Point city	**13,623**
Ward 1	1,679
Ward 2	2,223
Ward 3	2,878
Ward 4	3,796
Ward 5	1,784
Ward 6	1,263
Superior city	**36,113**
Ward 1	2,739
Ward 2	3,141
Ward 3	2,806
Ward 4	2,744
Ward 5	6,512
Ward 6	3,245
Ward 7	6,851
Ward 8	2,391
Ward 9	3,516
Ward 10	2,168
Two Rivers city	**10,083**
Ward 1	2,311
Ward 2	878
Ward 3	2,473
Ward 4	3,111
Ward 5	1,310

Digitized by Google

TABLE 6.—POPULATION OF CITIES OF 5,000 OR OVER BY WARDS: 1930—Continued

CITY OR VILLAGE AND WARD	1930
Watertown city	**10,613**
Ward 1	654
Ward 2	660
Ward 3	650
Ward 4	702
Ward 5	627
Ward 6	621
Ward 7	839
Ward 8	558
Ward 9	624
Ward 10	1,042
Ward 11	1,283
Ward 12	961
Ward 13	754
Ward 14	638
Waukesha city	**17,176**
Ward 1	3,229
Ward 2	3,473
Ward 3	2,006
Ward 4	3,346
Ward 5	2,496
Ward 6	2,626
Waupun city	**5,768**
Ward 1	743
Ward 2	2,041
Ward 3	783
Ward 4	551
Ward 5	631
Ward 6	1,019
Wausau city	**23,758**
Ward 1	4,961
Ward 2	1,395
Ward 3	1,064
Ward 4	887
Ward 5	3,067
Ward 6	2,962
Ward 7	4,701
Ward 8	3,044
Ward 9	1,677
Wauwatosa city	**21,194**
Ward 1	6,220
Ward 2	2,983
Ward 3	3,814
Ward 4	4,480
Ward 5	3,607
West Allis city	**34,671**
Ward 1	13,319
Ward 2	4,174
Ward 3	6,310
Ward 4	10,868
Whitefish Bay village (Not returned by wards.)	**5,362**
Wisconsin Rapids city	**8,726**
Ward 1	859
Ward 2	1,442
Ward 3	917
Ward 4	1,401
Ward 5	1,283
Ward 6	1,035
Ward 7	896
Ward 8	893

Digitized by Google

WYOMING

CONTENTS

	Page
Map	1208
Table 1.—Population of Wyoming: 1870 to 1930	1209
Table 2.—Population of principal cities from earliest census to 1930	1209
Table 3.—Area and population of counties: 1890 to 1930	1210
Table 4.—Population of counties by minor civil divisions: 1930 and 1920	1211
Table 5.—Population of incorporated places: 1930 and 1920	1215
Table 6.—Population of cities of 5,000 or over by wards: 1930	1216

Digitized by Google

WYOMING

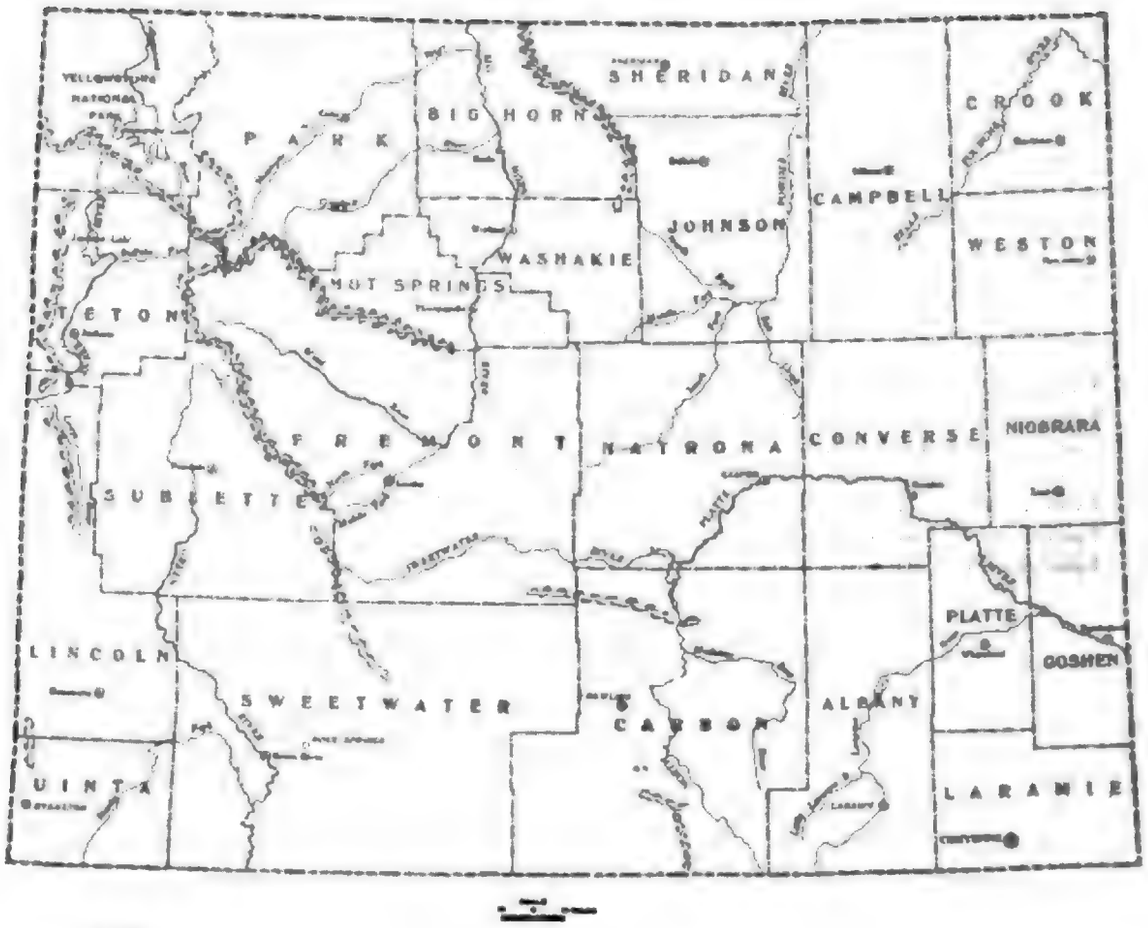

Digitized by Google

POPULATION—WYOMING

NUMBER AND DISTRIBUTION OF INHABITANTS

Population of the State.—Wyoming was organized as a Territory in 1868 and was admitted to the Union as the forty-fourth State in 1890. Its population on April 1, 1930, according to the Fifteenth Census, was 225,565, which represents an increase of 31,163, or 16.0 per cent, as compared with the population on January 1, 1920. The total land area of the State, as shown in Table 3, is 97,548 square miles. The average number of inhabitants per square mile in 1930 was 2.3, as compared with 2.0 in 1920.

Table 1 shows the population of Wyoming from 1870, the year in which its area was first separately enumerated, to 1930, together with the increase in each decade.

TABLE 1.—POPULATION OF WYOMING: 1870 TO 1930

CENSUS YEAR	Population	INCREASE OVER PRECEDING CENSUS	
		Number	Per cent
1930	225,565	31,163	16.0
1920	194,402	48,437	33.2
1910	145,965	53,434	57.7
1900	92,531	29,976	47.9
1890	62,555	41,766	200.9
1880	20,789	11,671	128.0
1870	9,118		

Counties and minor civil divisions.—In the tables which follow (Tables 2 to 6) the population of Wyoming is shown by counties, election districts, cities, and towns, with some comparative figures from previous censuses.

Cities of 10,000 or more.—There are 2 cities in the State which had a population of 10,000 or more in 1930. Table 2 shows for these cities the population at each census for which figures are available, together with the increase or decrease in each decade. Cheyenne, the capital and largest city in the State, had a population in 1930 of 17,361, which represents an increase of 3,532, or 25.5 per cent, over its population in 1920. Casper, the second city, had 16,619 inhabitants.

TABLE 2.—POPULATION OF PRINCIPAL CITIES FROM EARLIEST CENSUS TO 1930

[A minus sign (−) denotes decrease]

CITY AND CENSUS YEAR	Population	INCREASE OVER PRECEDING CENSUS		CITY AND CENSUS YEAR	Population	INCREASE OVER PRECEDING CENSUS	
		Number	Per cent			Number	Per cent
Casper:				**Cheyenne:**			
1930	16,619	5,172	45.2	1930	17,361	3,532	25.5
1920	11,447	8,808	333.8	1920	13,829	2,509	22.2
1910	2,639	1,756	198.9	1910	11,320	−2,767	−19.6
1900	883	339	62.3	1900	14,087	2,397	20.5
1890	544			1890	11,690	8,234	238.3
				1880	3,456	2,006	138.3
				1870	1,450		

Digitized by Google

Counties.—Table 3 shows the population of the counties of Wyoming from 1890 to 1930, together with the land area of each county and its population per square mile in 1930. There are 23 counties in the State, of which 2 have been organized since 1920. Of the 18 counties whose boundaries have remained unchanged since 1920, 12 increased in population, while 6 show a decrease. Natrona County, which includes the city of Casper, shows the largest increase, both in number and in rate. Yellowstone National Park, the greater part of which is located in this State, is independent of any county organization.

TABLE 3.—AREA AND POPULATION OF COUNTIES: 1890 TO 1930

[A minus sign (−) denotes decrease]

COUNTY	Land area in square miles, 1930	POPULATION							
		1930		1920	1910	1900	1890	Per cent of increase	
		Total	Per square mile					1920 to 1930	1910 to 1920
Wyoming	**97,548**	**225,565**	**2.3**	**194,402**	**145,965**	**92,531**	[1] **62,555**	**16.0**	**33.2**
Albany	4,399	12,041	2.7	9,283	11,574	13,084	8,865	29.7	−19.8
Big Horn [2]	3,110	11,222	3.6	12,105	8,886	4,328	----------	−7.3	36.2
Campbell [3]	4,761	6,720	1.4	5,233	----------	----------	----------	28.4	----------
Carbon [4]	8,007	11,391	1.4	9,525	11,282	9,589	6,857	19.6	−15.6
Converse [5]	4,133	7,145	1.7	7,871	6,294	3,337	2,738	−9.2	25.1
Crook [6]	2,866	5,333	1.9	5,524	6,492	3,137	2,338	−3.5	−14.9
Fremont [7]	9,225	10,490	1.1	11,820	11,822	5,357	2,403	−11.3	(*)
Goshen [8]	2,186	11,754	5.4	8,064	----------	----------	----------	45.8	----------
Hot Springs [9]	2,025	5,476	2.7	5,164	----------	----------	----------	6.0	----------
Johnson [10]	4,164	4,816	1.2	4,617	3,453	2,361	2,357	4.3	33.7
Laramie [8]	2,678	26,845	10.0	20,699	26,127	20,181	16,777	29.7	−20.8
Lincoln [11]	4,227	10,894	2.6	12,487	----------	----------	----------	−12.8	----------
Natrona [4]	5,322	24,272	4.6	14,635	4,766	1,785	1,094	65.8	207.1
Niobrara [5]	2,604	4,723	1.8	6,321	----------	----------	----------	−25.3	----------
Park [12]	5,182	8,207	1.6	7,298	4,909	----------	----------	12.5	48.7
Platte [8]	2,125	9,695	4.6	7,421	----------	----------	----------	30.6	----------
Sheridan	2,574	16,875	6.6	18,182	16,324	5,122	1,972	−7.2	11.4
Sublette [13]	4,959	1,944	0.4	----------	----------	----------	----------	----------	----------
Sweetwater	10,495	18,165	1.7	13,640	11,575	8,455	4,941	33.2	17.8
Teton [14]	2,795	2,003	0.7	----------	----------	----------	----------	----------	----------
Uinta [15]	2,094	6,572	3.1	6,611	16,982	12,223	7,414	−0.6	−61.1
Washakie [2]	2,241	4,109	1.8	3,106	----------	----------	----------	32.3	----------
Weston [16]	2,403	4,673	1.9	4,631	4,960	3,203	2,422	0.9	−6.6
Yellowstone National Park (part) [17]	2,973	200	0.1	165	519	369	467	21.2	−68.2

[1] State total for 1890 includes population (1,850) of Indian reservations specially enumerated and not distributed by counties.
[2] Organized from parts of Fremont and Johnson in 1897. Part taken to form Park in 1909; parts taken to form Washakie and part of Hot Springs in 1913.
[3] Organized from parts of Crook and Weston in 1913.
[4] Part of Carbon taken to form Natrona in 1890.
[5] Part of Converse taken to form Niobrara in 1913.
[6] Part taken to form Weston in 1891; part taken to form part of Campbell in 1913.
[7] Part taken to form part of Big Horn in 1897; part taken to form part of Hot Springs in 1913; part taken to form part of Sublette in 1923.
[8] Goshen and Platte organized from parts of Laramie in 1913.
[9] Organized from parts of Big Horn, Fremont, and Park in 1913.
[10] Parts taken to form part of Big Horn in 1897.
[11] Lincoln organized from part of Uinta in 1913, and parts taken to form Teton and part of Sublette in 1923.
[12] Organized from part of Big Horn in 1911 (act providing for organization passed in 1909); part taken to form part of Hot Springs in 1913. Part annexed to Yellowstone National Park, and part of Yellowstone National Park annexed to Park County in 1929.
[13] Organized from parts of Fremont and Lincoln Counties in 1923.
[14] Organized from part of Lincoln County in 1923.
[15] Part taken to form Lincoln in 1913.
[16] Organized from part of Crook in 1891. Part taken to form part of Campbell in 1913.
[17] Yellowstone National Park, total population 253 in 1930, geographically located within limits of Idaho, Montana, and Wyoming. Part annexed to Park County, and part of Park County annexed to Yellowstone National Park in 1929.

*Less than one-tenth of 1 per cent decrease.

Digitized by Google

Minor civil divisions.—The primary divisions of the counties of Wyoming are known as election districts. The election districts include the secondary divisions which are incorporated as cities and towns. Table 4 shows the population of each county by election districts, cities, and towns, for the last two censuses. The population of the cities and towns is shown in *italics* under the population of the election districts in which the places are respectively located. Where a city or incorporated town occupies two or more districts or parts of districts, the total population of the place is given in connection with the presentation for the first district.

Changes in the boundaries of election districts and incorporated places between 1920 and 1930 are indicated by footnotes on Table 4.

Table 4.—Population of Counties by Minor Civil Divisions: 1930 and 1920

[The "districts" shown in the table are election districts. Because of numerous changes in boundaries of counties and election districts, no comparative figures for 1910 are given. Counties showing no comparative figures have been organized at some time between the censuses, or have been redistricted. For other changes in boundaries, etc., between 1920 and 1930, see footnotes]

Minor civil division	1930	1920
Albany County	12,041	[1] 9,283
Dist. 1, Sherman	117	176
Dist. 2, Tie Siding	204	135
Dist. 3, Red Buttes	60	71
Laramie city, total	8,609	6,301
District 4	*3,009*	*1,974*
District 5	*3,868*	*2,595*
District 6	*1,732*	*1,732*
Dist. 7, West Laramie	353	151
Dist. 8, Wyoming	206	118
Dist. 9, Bosler	150	75
Dist. 10, Lookout	33	34
Dist. 11, Rock River	260	281
Rock River town	*260*	*281*
Dist. 12, Rock Creek	168	232
Dist. 13, Little Medicine	53	61
Dist. 14, Toltec	157	61
Dist. 15, Laramie Peak	68	77
Dist. 16, Garrett	40	53
Dist. 17, North Laramie	109	85
Dist. 18, Duck Creek	148	200
Dist. 19, Sibylee	79	86
Dist. 20, Horse Creek	64	53
Dist. 21, Sanders	146	172
Dist. 22, Big Laramie [1]	208	96
Dist. 23, Woods [1]	50	37
Dist. 24, Keystone [1]	374	276
Dist. 25, Centennial [1]	165	100
Dist. 26, Sheep Mountain [1]	83	68
Dist. 27, Mandel [1]	114	137
Dist. 28, Seven Mile [1]	23	26
Big Horn County [2]	11,222	12,105
Dist. 1, Basin	903	1,088
Basin city	*903*	*1,088*
Dist. 2, Burlington	473	444
Dist. 3, Otto	355	273
Dist. 4, St. Joe	83	106
Dist. 5, Emblem	315	329
Dist. 6, Hyattville	285	334
Dist. 7, Bonanza	55	91
Dist. 8, Manderson	574	585
Manderson town [2]	*96*	.....
Dist. 9, Orchard Bench	150	147
Dist. 10, Greybull	947	2,692
Greybull town, total	*1,806*	*2,692*
In Dist. 10	*859*	.....
Dist. 11, entire	*947*	.....
Big Horn County—Con.		
Dist. 11, Greybull	947	.....
Greybull town (see Dist. 10).		
Dist. 12, Greybull Heights	213	.....
Dist. 13, Basin	320	.....
Dist. 14, Odessa	125	.....
Dist. 15, Cloverly	76	.....
Dist. 16, Shell	329	.....
Dist. 17, Himes	74	.....
Dist. 18, Kane	411	.....
Dist. 19, Lovell	904	.....
Lovell town, total	*1,857*	*1,686*
Dist. 19, entire	*904*	.....
In Dist. 20	*459*	.....
In Dist. 21	*494*	.....
Dist. 20, Lovell	767	.....
Lovell town (see Dist. 19).		
Dist. 21, Lovell	738	.....
Lovell town (see Dist. 19).		
Dist. 22, Cowley	975	.....
Cowley town	*526*	*687*
Dist. 23, Byron	550	.....
Byron town	*250*	*326*
Dist. 24, Raymond	44	.....
Dist. 25, Avent	102	.....
Dist. 26, Deaver	332	.....
Deaver town	*85*	*142*
Dist. 27, Frannie	175	.....
Campbell County	6,720	5,233
District 1	1,340	1,157
Gillette town	*1,340*	*1,157*
District 2	205	202
District 3	469	110
District 4	141	214
District 5	311	115
District 6	36	56
District 7	132	65
District 8	119	169
District 9	184	77
District 10	131	134
District 11	192	201
District 12	207	129
District 13	138	105
District 14	265	157
District 15	46	72
District 16	208	87
District 17	181	102

[1] Albany.—County total for 1920 includes population (121) of old district 22, Soda Lakes, annexed to district 22, and old district 25, Jelms, annexed to district 23; districts 22 to 28 renumbered since 1920.

[2] Big Horn.—County redistricted; comparison of population made wherever possible. Manderson town not returned separately in 1920.

Digitized by Google

Table 4.—Population of Counties by Minor Civil Divisions: 1930 and 1920—Continued

Minor civil division	1930	1920
Campbell County—Con.		
District 18	319	200
District 19	178	343
District 20	103	140
District 21	221	146
District 22	212	314
District 23	187	
District 24	187	
District 25	120	494
District 28	159	
District 29	99	
District 26	189	187
District 27	257	183
District 30	94	114
Carbon County[3]	11,391	9,525
Dist. 1, Rawlins	1,919	
Rawlins city, total	*4,868*	*3,969*
Dist. 1, entire	*1,919*	
In District 2	*1,531*	
Dist. 3, entire	*1,418*	
Dist. 2, Rawlins	1,568	
Rawlins city (see Dist. 1).		
Dist. 3, Rawlins	1,418	
Rawlins city (see Dist. 1).		
Dist. 4, Oil Fields, Marvin and Lamont	217	
Dist. 5, Fort Steele	139	
Dist. 6, Leo, Shirley, Cowdin, Pedro, Difficulty, and Troublesome	241	
Dist. 7, Medicine Bow	413	
Medicine Bow town	*264*	*210*
Dist. 8, Hanna and Elmo	1,328	
Elmo town[3]	*68*	
Dist. 9, Elk Mountain	208	
Elk Mountain town	*54*	*89*
Dist. 10, McFadden, Morgan, and Widdowfield	430	
Dist. 11, Green	100	
Dist. 12, Saratoga	767	
Saratoga town	*567*	*449*
Dist. 13, Spring Creek, Cow Creek, and Riverside	345	
Riverside town	*34*	*29*
Dist. 14, Bennett and French	105	
Dist. 15, Encampment and Collins	387	
Encampment town	*209*	*230*
Dist. 16, Savery, Dixon, Baggs, Sand Creek, and Brown's Hill	888	
Baggs town	*192*	*200*
Dixon town	*145*	*170*
Dist. 17, Dad	7	
Dist. 18, Walcott	105	
Dist. 19, Parco	806	
Parco town[3]	*727*	
Converse County[4]	7,145	7,871
District 1	199	
Lost Spring town	*65*	*121*
Dist. 2, Orin	357	
Dist. 3, La Bonte	102	
Dist. 4, Guthrie	105	
Dist. 5, Beaver	99	
Converse County—Con.		
Dist. 6, Box Elder	136	
Dist. 7, Lower La Prele	164	
Dist. 8, Careyhurst	160	
Dist. 9, Glenrock	1,134	
Glenrock town	*819*	*1,063*
Dist. 10, Ross	70	
Dist. 11, Theresa	[illegible]	
Dist. 12, Janet	64	
Dist. 13, Box Creek	149	
Dist. 14, Point of Rocks	7	
Dist. 15, Bear Creek	143	
Dist. 16, Shawnee	238	
Dist. 17, Cheyenne River	354	
Dist. 18, Skunk Creek Flats	156	
Dist. 19, Sage Creek	66	
Dist. 20, Orpha	137	
Dist. 21, Twenty Mile	101	
Dist. 22, Parkerton	367	
Dist. 23, Douglas	2,447	
Douglas town	*1,917*	*2,294*
Dist. 24, Walker Creek	227	
Dist. 25, Wagon Hound	[illegible]	
Crook County	5,333	[5] 5,524
Dist. 1, Sundance	369	328
Sundance town	*369*	*328*
Dist. 2, Sundance[5]	292	392
Dist. 3, Beulah[5]	174	274
Dist. 4, Inyan Kara	149	145
Dist. 5, Williams[5]	148	57
Dist. 6, Farrall	88	170
Dist. 7, Hay Creek	309	263
Dist. 8, Pine Creek	160	164
Dist. 9, Alva	256	218
Dist. 10, Little Missouri[5]	191	278
Dist. 11, Pine Ridge	237	174
Dist. 12, Elmore	44	77
Dist. 13, Hulett	535	654
Dist. 14, Thorn[5]	160	[illegible]
Dist. 15, Jenkins	184	147
Dist. 16, Moorcroft	276	354
Dist. 17, Deep Creek	177	188
Dist. 18, Moorcroft	341	420
Moorcroft town	*341*	*420*
Dist. 19, Forest	67	77
Dist. 20, Rocky Point	141	107
Dist. 21, Cold Springs	102	93
Dist. 23, New Haven[5]	199	298
Dist. 24, Colony	141	169
Dist. 25, Tower	122	134
Dist. 26, Oshoto	233	143
Dist. 27, Rocky Ford[5]	104	
Dist. 28, Stroner[5]	134	
Fremont County[6]	10,490	[6] 11,820
District 1	1,826	2,133
Lander city	*1,826*	*2,133*
District 2	328	977
Hudson town	*328*	*977*
District 3	1,608	2,023
Riverton town	*1,608*	*2,023*
District 4	263	561
Shoshoni town	*263*	*561*
District 5[6]	177	243
Dubois town	*177*	*243*

[3] Carbon.—County redistricted in 1924 and 1928. Elmo town not returned separately in 1920. Parco town incorporated in 1925.

[4] Converse.—County redistricted in 1928.

[5] Crook.—County total for 1920 includes population (61) of old district 27, annexed to 10 and 14 in 1920, and population (69) of district 22, annexed to 5 since 1920. New district 27 organized from parts of 2 and 3, and district 28 from part of 23, in 1924.

[6] Fremont.—County total for 1920 includes population (1,936) of Shoshone (Wind River) Indian Reservation, now in districts 6 and 14, returned independently in 1920; population (777) of old districts 6 and 13, taken to form part of Sublette County in 1923, and population (267) of old district 17, taken to form part of district 14 in 1923. Districts 5 to 13 renumbered and old districts 5 and 12 consolidated as 10, since 1920. District 14 organized from old 17 and part of old 8 in 1923.

Digitized by Google

TABLE 4.—POPULATION OF COUNTIES BY MINOR CIVIL DIVISIONS: 1930 AND 1920—Continued

MINOR CIVIL DIVISION	1930	1920
Fremont County—Con.		
District 6 [6]	3,246	890
District 7 [6]	246	40
District 8 [6]	554	552
District 9 [6]	188	174
District 10 [6]	330	450
Lost Cabin town	*84*	*49*
District 11 [6]	115	126
District 12 [6]	185	152
District 13 [6]	658	519
District 14 [6]	766	.....
Goshen County [7]	11,754	8,064
Dist. 1, Myers	260	.....
Dist. 2, Jay Em	326	.....
Dist. 3, Rawhide Buttes	133	.....
Dist. 4, Frederick	233	.....
Dist. 5, Haynes	188	.....
Dist. 6, Spoon Buttes	168	.....
Dist. 7, Empire	136	.....
Dist. 8, Lingle	1,299	.....
Lingle town	*415*	*363*
Dist. 9, Fort Laramie	589	.....
Fort Laramie town [7]	*245*	.....
Dist. 10, Torrington	3,375	.....
Torrington town	*1,811*	*1,301*
Dist. 11, Cottier	407	.....
Dist. 12, Doty	152	.....
Dist. 13, Veteran	569	.....
Dist. 14, Notch	123	.....
Dist. 15, Yoder	875	.....
Yoder town [7]	*266*	.....
Dist. 16, Huntley	1,169	.....
Dist. 17, Hawk Springs	74	.....
Dist. 18, La Grange	1,270	.....
Dist. 19, Phillips	170	.....
Dist. 20, Iowa Center	238	.....
Hot Springs County [8]	5,476	5,164
Thermopolis town, total	2,129	2,095
District 1	*729*	.....
District 2	*1,400*	.....
District 3	394	.....
District 4	2,373	.....
Crosby town	*593*	*494*
Gebo town	*894*	*689*
District 5	173	.....
Kirby town	*173*	*174*
District 6	407	.....
Johnson County [9]	4,816	4,617
District 1	400	.....
District 2	231	.....
District 3	1,749	.....
Buffalo town	*1,749*	*1,772*
District 4	256	.....
District 5	424	.....
District 6	161	.....
Kaycee town	*161*	*217*
District 7	266	.....
District 8	357	.....
District 9	300	.....
District 10	283	.....
District 11	389	.....
Laramie County	26,845	20,699
District 1	4,481	4,394
Cheyenne city, total	*17,361*	*13,820*
In District 1	*4,351*	*4,369*
In District 2	*5,679*	*3,885*
In District 3	*7,331*	*5,575*
District 2	6,010	3,911
Cheyenne city (see Dist. 1).		
District 3	10,806	6,472
Cheyenne city (see Dist. 1).		
District 8	1,002	1,013
Pine Bluff town	*670*	*618*
District 10	4,546	4,909
Burns town	*216*	*300*
Lincoln County [10]	10,894	12,487
District 1	1,884	.....
Kemmerer town	*1,884*	*1,517*
District 2	812	.....
Diamondville town	*812*	*726*
District 3	462	.....
Sublet town	*462*	*408*
District 4	431	.....
Cokeville town	*431*	*450*
District 5	807	.....
Afton town	*807*	*796*
Dist. 6, Opal	147	.....
District 7	856	.....
District 8	1,484	.....
District 9	584	.....
District 10	445	.....
District 11	1,943	.....
District 12	1,039	.....
Natrona County [11]	24,272	14,635
Dist. 1, Muddy	162	.....
District 2	4,178	.....
Edgerton town [11]	*269*	.....
Salt Creek town [11]	*75*	.....
District 3	998	.....
Casper city, total	*16,619*	*11,447*
In District 3	*770*	.....
Dist. 6, entire	*3,260*	.....
In District 7	*1,167*	.....
Dist. 8, entire	*6,427*	.....
In District 9	*4,425*	.....
In District 10	*570*	.....
District 4	174	.....
Evansville town [11]	*174*	.....
District 5	821	.....
Mills town [11]	*357*	.....
District 6	3,260	.....
Casper city (see Dist. 3).		
District 7	1,464	.....
Casper city (see Dist. 3).		
District 8	6,427	.....
Casper city (see Dist. 3).		
District 9	4,782	.....
Casper city (see Dist. 3).		
District 10	726	.....
Casper city (see Dist. 3).		
District 11	424	.....
District 12	163	.....
District 13	504	.....
District 14	189	.....

[6] FREMONT.—For footnote, see preceding page.
[7] GOSHEN.—County redistricted in 1928. Fort Laramie town incorporated in 1925, and Yoder town incorporated in 1921.
[8] HOT SPRINGS.—County redistricted since 1920.
[9] JOHNSON.—County redistricted since 1920.
[10] LINCOLN.—Part taken to form Teton County and part of Sublette County in 1923. County redistricted in 1924.
[11] NATRONA.—County redistricted in 1924. Edgerton and Salt Creek towns incorporated in 1925, Evansville town in 1923, and Mills town in 1921.

Digitized by Google

Ellis, Thomas	Liverpool	Gent.	Liverpool
Ellis, Thomas	Liverpool	Gent.	Liverpool
Ellis, Thomas	Liverpool	Gent.	Liverpool

TABLE 4.—POPULATION OF COUNTIES BY MINOR CIVIL DIVISIONS: 1930 AND 1920—Continued

MINOR CIVIL DIVISION	1930	1920
Sweetwater County—Con.		
Dist. 12, Reliance	626	.....
Dist. 13, Lionkol	299	.....
Dist. 14, Dines	239	.....
Dist. 15, Winton	739	.....
Dist. 16, Quealy	227	.....
Dist. 17, Gunn	228	.....
Gunn town	*2*	*318*
Dist. 18, North Superior	1,435	.....
Superior town	*1,166*	*1,034*
Dist. 19, South Superior	751	.....
South Superior town	*751*	*419*
Dist. 20, Eden Farson	367	.....
Dist. 21, Point of Rocks	229	.....
Dist. 22, Bitter Creek	99	.....
Dist. 23, Wamsutter	347	.....
Dist. 24, McKinnon	185	.....
Dist. 25, Bairoil	257	.....
Dist. 26, Blairtown	240	.....
Teton County [18]	2,003	.....
District 1	970	.....
Jackson town	*533*	*507*
District 2	239	.....
District 3	180	.....
District 4	330	.....
District 5	284	.....
Uinta County [19]	6,572	6,611
Dist. 1, Evanston	3,075	3,226
Evanston town	*3,075*	*3,226*
Dist. 2, Almy	239	.....
Dist. 3, Sulphur Springs	617	.....
Dist. 4, Fairview	107	.....
Dist. 5, Hilliard	229	.....
Dist. 6, Piedmont	110	.....
Dist. 7, Carter	193	.....
Dist. 8, Fort Bridger	138	.....
Dist. 9, Millburne	149	.....
Dist. 10, Robertson	263	.....
Dist. 11, Mountain View	463	.....
Uinta County—Continued.		
Dist. 12, Lyman	869	.....
Lyman town	*577*	*577*
Dist. 13, Lonetree	120	.....
Washakie County	4,109	3,106
District 1	168	149
District 2	142	92
District 3	538	380
District 4	403	324
District 5	2,281	1,680
Worland town	*1,461*	*1,225*
District 6	577	481
Weston County	4,673	[20] 4,631
Dist. 1, Beaver Creek	88	125
Dist. 2, Boyd	186	250
Dist. 3, Buffalo Creek	211	184
Dist. 4, Clifton [20]	322	138
Dist. 5, Green Mountain [20]	139	196
Dist. 6, Hampshire [20]	387	251
Dist. 7, Hay Creek, [20]	158	194
Dist. 8, Howard [20]	126	210
Dist. 9, Newcastle [20]	1,201	1,003
Newcastle city	*1,201*	*1,003*
Dist. 10, Oil Creek [20]	65	67
Dist. 11, Plum Creek [20]	133	207
Dist. 12, Raven Creek [20]	131	86
Dist. 13, Red Butte [20]	123	135
Dist. 14, Salt Creek [20]	54	69
Dist. 15, Skull Creek [20]	160	134
Dist. 16, Soda Creek [20]	172	201
Dist. 17, Spencer [20]	59	72
Dist. 18, Thornton [20]	128	128
Dist. 19, Upton [20]	373	306
Upton town	*373*	*306*
Dist. 20, Osage [20]	457	.....
Yellowstone National Park (part) [21]	200	165

[18] TETON.—Organized from part of Lincoln County in 1923.
[19] UINTA.—County redistricted in 1926.
[20] WESTON.—County total for 1920 includes population (675) of old Dist. 4 (Cambria), annexed to district 14 (changed from 15). Districts 4 to 19 renumbered since 1920. District 20 organized from part of district 11 (changed from 12) in 1922.
[21] YELLOWSTONE NATIONAL PARK.—Total population in 1930, in Idaho, Montana, and Wyoming, 253; total population reported as in Wyoming in 1920. Part annexed to Park County, and part of Park County annexed to Yellowstone National Park, in 1929.

Incorporated places.—Table 5 shows the population of the incorporated places (cities and towns) in Wyoming in 1930 and 1920. In this table the places are arranged in alphabetical order, each followed by the name of the county in which the city or town is located. In Table 6 the population of the more important places is presented by wards.

TABLE 5.—POPULATION OF INCORPORATED PLACES: 1930 AND 1920

CITY OR TOWN	County	1930	1920	CITY OR TOWN	County	1930	1920
Afton	Lincoln	807	796	Burns	Laramie	216	300
Baggs	Carbon	192	200	Byron	Big Horn	250	326
Basin	Big Horn	903	1,088	Casper	Natrona	16,619	11,447
Big Piney	Sublette	184	173	Cheyenne	Laramie	17,361	13,829
Buffalo	Johnson	1,749	1,772	Chugwater	Platte	286	(1)

[1] Not returned separately.

Digitized by Google

TABLE 5.—POPULATION OF INCORPORATED PLACES: 1930 AND 1920—Contd.

CITY OR TOWN	County	1930	1920	CITY OR TOWN	County	1930	1920
Clearmont	Sheridan	214	(1)	Lyman	Uinta	377	577
Cody	Park	1,800	1,242	Manderson	Big Horn	96	(1)
Cokeville	Lincoln	431	430	Manville	Niobrara	201	584
Cowley	Big Horn	526	687	Marbleton	Sublette	26	89
Crosby	Hot Springs	303	494	Medicine Bow	Carbon	264	210
Dayton	Sheridan	348	136	Meeteetse	Park	296	300
Deaver	Big Horn	85	142	Mills	Natrona	357	.....
Diamondville	Lincoln	812	726	Moorcroft	Crook	341	420
Dixon	Carbon	145	170	Newcastle	Weston	1,201	1,003
Douglas	Converse	1,917	2,294	Parco	Carbon	727	.....
Dubois	Fremont	177	243	Pine Bluff	Laramie	670	618
Edgerton	Natrona	209	.....	Pinedale	Sublette	219	94
Elk Mountain	Carbon	54	89	Powell	Park	1,156	2,463
Elmo	Carbon	68	(1)	Ranchester	Sheridan	155	147
Encampment	Carbon	209	230	Rawlins	Carbon	4,868	3,969
Evanston	Uinta	3,075	3,226	Riverside	Carbon	34	29
Evansville	Natrona	174	.....	Riverton	Fremont	1,608	2,023
Fort Laramie	Goshen	245	.....	Rock River	Albany	260	281
Gebo	Hot Springs	894	689	Rock Springs	Sweetwater	8,440	6,456
Gillette	Campbell	1,340	1,157	Salt Creek	Natrona	75	.....
Glendo	Platte	201	.....	Saratoga	Carbon	567	449
Glenrock	Converse	819	1,003	Sheridan	Sheridan	8,536	9,175
Granger	Sweetwater	135	136	Shoshoni	Fremont	203	561
Green River	Sweetwater	2,589	2,140	South Superior	Sweetwater	751	419
Greybull	Big Horn	1,806	2,692	Sublet	Lincoln	462	408
Guernsey	Platte	656	372	Sundance	Crook	369	328
Gunn	Sweetwater	2	313	Superior	Sweetwater	1,156	1,034
Hartville	Platte	189	138	Thermopolis	Hot Springs	2,129	2,095
Hudson	Fremont	328	977	Torrington	Goshen	1,811	1,301
Jackson	Teton	533	307	Upton	Weston	373	306
Kaycee	Johnson	161	217	Van Tassell	Niobrara	99	170
Kemmerer	Lincoln	1,884	1,517	Wheatland	Platte	1,997	1,306
Kirby	Hot Springs	173	174	Worland	Washakie	1,461	1,225
Lander	Fremont	1,826	2,133	Yoder	Goshen	206	.....
Laramie	Albany	8,609	6,301				
Lingle	Goshen	415	363				
Lost Cabin	Fremont	34	49				
Lost Spring	Converse	65	121				
Lovell	Big Horn	1,857	1,686				
Lusk	Niobrara	1,218	2,092				

[1] Not returned separately.

TABLE 6.—POPULATION OF CITIES OF 5,000 OR OVER BY WARDS: 1930

CITY AND WARD	1930	CITY AND WARD	1930	CITY AND WARD	1930
Casper city	**16,619**	**Laramie city**	**8,609**	**Sheridan city**	**8,536**
Ward 1	5,197	Ward 1	3,009	Ward 1	2,138
Ward 2	4,872	Ward 2	3,868	Ward 2	2,286
Ward 3	6,550	Ward 3	1,732	Ward 3	1,702
				Ward 4	2,410
Cheyenne city	**17,361**	**Rock Springs city**	**8,440**		
Ward 1	4,351	Ward 1	3,720		
Ward 2	5,679	Ward 2	2,105		
Ward 3	7,331	Ward 3	2,615		

Digitized by Google

ALASKA

CONTENTS

	Page
Map	1218
Table 1.—Population of Alaska: 1880 to 1930	1219
Table 2.—Population of judicial divisions: 1910 to 1930	1220
Table 3.—Population of judicial divisions by minor civil divisions: 1930, 1920, and 1910	1221
Table 4.—Population of towns and villages: 1930 and 1920	1224

Digitized by Google

ALASKA

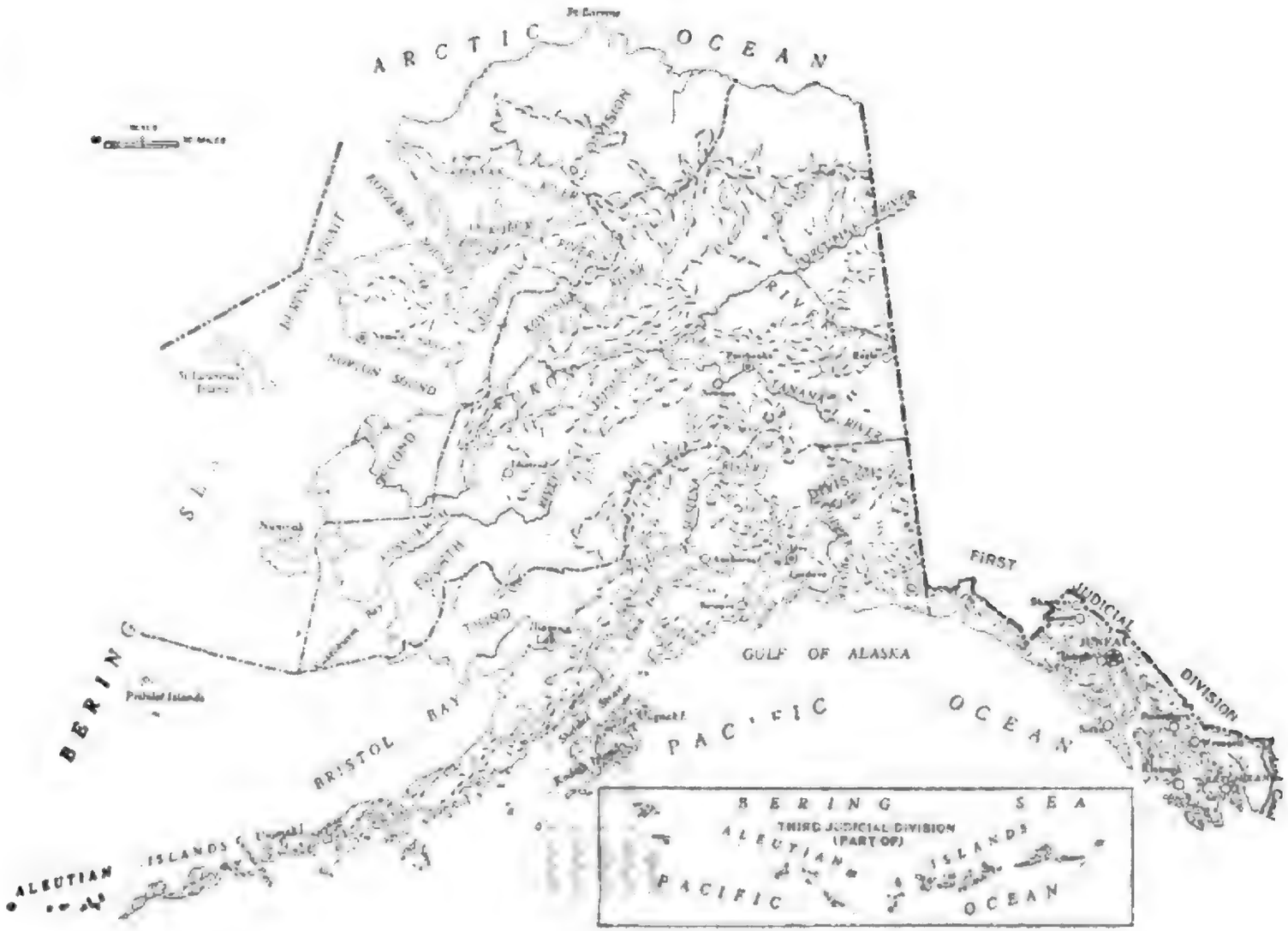

Digitized by Google

POPULATION—ALASKA

NUMBER AND DISTRIBUTION OF INHABITANTS

Population of the Territory.—Alaska was purchased by the United States from the Russian Government in March, 1867. The first enumeration of its population by the United States was made in 1880 and consisted of a canvass of all accessible settlements, supplemented by estimates, based mainly upon records and personal knowledge of missionary priests, for those regions which could not be visited. A similar practice was followed in 1890, but the area actually canvassed in that year was larger than that visited in 1880, and at each subsequent census the enumerations have been more nearly complete and accurate. After a careful consideration of the unusual climatic conditions, the wide dispersion of small population over large areas, and the inaccessibility of certain regions, October 1, 1929, was decided upon as the date of the enumeration of Alaska instead of April 1, 1930, the official date of enumeration of the Fifteenth Census. Authority for this change for commencing the enumeration in Alaska to a date prior to April 1, 1930, is contained in section 6 of the act of Congress providing for the Fifteenth Census, approved June 18, 1929. The population of Alaska on October 1, 1929, according to the Fifteenth Census, was 59,278, which represents an increase of 4,242, or 7.7 per cent, as compared with the population on January 1, 1920. The gross area of Alaska, land and water, is 586,400 square miles. The average number of inhabitants per square mile in 1930 is one-tenth of 1, or practically the same as in 1920.

Table 1 shows the population of Alaska from 1880, the year in which its area was first enumerated, to 1930, together with the increase during each census period.

TABLE 1.—POPULATION OF ALASKA: 1880 TO 1930

[A minus sign (−) denotes decrease]

CENSUS YEAR	Population	INCREASE OVER PRECEDING CENSUS	
		Number	Per cent
1930	59,278	4,242	7.7
1920	55,036	−9,320	−14.5
1910	64,356	764	1.2
1900	63,592	31,540	98.4
1890	32,052	−1,374	−4.1
1880	33,426		

Judicial divisions, towns, villages, and minor civil divisions.—In the tables which follow (Tables 2 to 4), the population of Alaska is shown by judicial divisions, recording districts, incorporated towns, unincorporated towns and villages, and the United States Army post, with some comparative figures from previous censuses.

Digitized by Google

Judicial divisions.—Alaska has no county organization, but in 1909, for court purposes, the Territory was divided into 4 "judicial divisions," which are treated for census purposes as equivalent to county areas.

Table 2 shows the population of these 4 judicial divisions from 1910 to 1930, together with the increase or decrease in each decade. Changes in boundaries since 1920 are indicated by footnotes at the end of Table 2; for changes between 1910 and 1920 reference may be made to the Reports of the Fourteenth Census (1920), Volume I, Table 54.

TABLE 2.—POPULATION OF JUDICIAL DIVISIONS: 1910 TO 1930

[A minus sign (−) denotes decrease]

JUDICIAL DIVISION [1]	POPULATION				
	1930 [2]	1920	1910	Per cent of increase	
				1920 to 1930	1910 to 1920
Alaska	59,278	55,036	64,356	7.7	−14.5
First	19,304	17,402	15,216	10.9	14.4
Second [3]	10,127	10,890	12,351	−7.0	−11.8
Third [3]	16,309	16,231	20,078	0.5	−19.2
Fourth [3]	13,538	10,513	16,711	28.8	−37.1

[1] Returned as districts in 1920.
[2] Taken as of October 1, 1929.
[3] Parts of Second and Third Judicial Divisions annexed to Fourth Judicial Division since 1920.

Minor civil divisions.—Table 3 shows the population of each judicial division by recording districts, towns, and villages. Following the precedent of previous censuses of Alaska, the larger and more important unincorporated towns and villages, and the United States Army Post (Chilkoot Barracks) have been returned separately and are shown, together with the incorporated towns, under the recording districts in which each respective place is located. The abbreviation "(Inc.)" is placed after each incorporated town. Those unincorporated villages for which no population is given for 1920 and 1910 have not previously been reported.

The Second, Third, and Fourth Judicial Divisions were redistricted between 1910 and 1920; in these divisions for 1910, therefore, no figures are shown in Table 3 for the recording districts.

Changes in the boundaries of recording districts between 1920 and 1930 are indicated by footnotes on Table 3; for changes between 1910 and 1920 reference may be made to the Reports of the Fourteenth Census (1920), Volume I, Table 54.

Digitized by Google

TABLE 3.—POPULATION OF JUDICIAL DIVISIONS BY MINOR CIVIL DIVISIONS: 1930, 1920, AND 1910

[The "districts" shown in the table are recording districts. Comparative figures are shown for 1910 and 1920 wherever available. For changes in boundaries, etc., between 1920 and 1930, see footnotes; for those between 1910 and 1920, see Reports of the Fourteenth Census (1920), Vol. I, Table 54]

MINOR CIVIL DIVISION	1930	1920	1910
First Judicial Division	**19,304**	**17,402**	**15,216**
Hyder district [1]	318	-------	-------
Hyder town	254	237	-------
Juneau district [1]	6,174	5,893	5,854
Angoon village	319	114	-------
Douglas town (Inc.)	593	919	1,722
Dry Bay village	19	30	-------
Juneau town (Inc.)	4,043	3,058	1,644
Killisnoo village	3	256	351
Thane village	68	421	-------
Treadwell village	16	325	1,222
Yakutat village	265	165	271
Ketchikan district [1]	6,468	5,670	3,520
Charcoal Point village	372	-------	-------
Craig village	231	212	-------
Hydaburg village	319	346	-------
Kasaan village	112	126	129
Ketchikan town (Inc.)	3,796	2,458	1,613
Klawock town (Inc.) [1]	437	19	241
Metlakatla town [1]	466	574	602
Saxman village	112	103	154
Shakan village	19	23	118
Upper Nickoyville village	92	-------	-------
Wacker City village	57	-------	-------
Petersburg district [1]	2,004	1,406	-------
Baranof village	25	-------	-------
Doyhof village	64	-------	-------
Kake village	386	387	232
Petersburg town (Inc.)	1,252	879	585
Port Alexander village	107	-------	-------
West Petersburg village	45	-------	-------
Sitka district [1]	2,092	2,350	2,210
Chichagof village	69	172	-------
Goddard village	10	-------	-------
Hoonah village	514	402	462
Sitka town (Inc.)	1,056	1,175	1,039
Tenakee village	210	174	126
Skagway district	1,251	1,219	1,980
Chilkoot Barracks [1]	234	186	255
Haines town (Inc.)	344	314	445
Klukwan village	97	167	245
Skagway town (Inc.)	492	494	872
Wrangell district [1]	1,002	864	1,652
Wrangell town (Inc.)	948	821	743
Second Judicial Division	**10,127**	**[2] 10,890**	**12,351**
Cape Nome district [2]	2,847	1,029	-------
Gambell village	250	48	221
Golovin village	135	-------	-------
Igloo village	113	115	141
Nome town (Inc.)	1,213	852	2,600
Savoonga village	139	-------	-------
White Mountain village	205	198	-------
Fairhaven district [1]	397	330	-------
Buckland village	104	52	-------
Candle village	85	91	204
Deering village	183	73	100
Keewalik village	12	-------	-------
Koyuk district [2]	289	-------	-------
Elim village	97	162	-------
Haycock village	74	114	-------
Koyuk village	110	-------	-------
Noatak-Kobuk district [2]	2,857	1,675	-------
Barrow village	330	322	446
Beachy Point village	66	-------	-------
Cape Halkett village	83	-------	-------
Kiana village	115	98	-------
Kivalina village	99	87	-------
Kotzebue village	291	230	193
Noatak village	212	164	121
Noorvik village	198	281	-------
Point Barrow village	82	94	127
Selawik village	227	274	-------
Shungnak village	145	95	210
Tigara village	139	141	-------
Wainwright village	197	99	-------
Port Clarence district	595	733	-------
Shishmaref village	223	131	-------
Teller village	76	80	125
Wales village	170	136	337
St. Michael district	936	870	-------
St. Michael village	147	871	415
Shaktolik village	104	73	-------
Unalakleet village	261	285	247
Wade Hampton district [2]	2,206	3,934	-------
Hooper Bay village	209	-------	-------
Kashunuk village	163	72	117
Kotlik village [2]	14	83	-------
Mountain village	76	136	-------
Pilot Station village	87	145	-------
Russian Mission village [2]	54	90	-------

[1] FIRST JUDICIAL DIVISION.—Hyder district organized from part of Ketchikan district, and part of Sitka district annexed to Juneau district, since 1920. Petersburg district formed from part of Wrangell district between 1910 and 1920. The name of Chilkoot Barracks changed from Wm. H. Seward since 1920. Klawock village incorporated as a town in 1929. Metlakatla town returned as incorporated in 1920.

[2] SECOND JUDICIAL DIVISION.—Judicial division total for 1920 includes population (658) of Barrow district and population (339) of Point Hope district, annexed to Noatak-Kobuk district; population (853) of Council City district, part taken to form part of Koyuk district, and parts annexed to Cape Nome and Fairhaven districts; population (165) of Kougarok, and population (304) of St. Lawrence Island districts, annexed to Cape Nome district, since 1920. Other changes since 1920: Koyuk district formed from parts of old Council City and Fairhaven districts; part of Wade Hampton district annexed to Cape Nome district and part annexed to Fourth Judicial Division. Kotlik village returned as in St. Michael district, and Russian Mission village returned as in the Fourth Judicial Division, in 1920.

Digitized by Google

| | | |

TABLE 3.—POPULATION OF JUDICIAL DIVISIONS BY MINOR CIVIL DIVISIONS: 1930, 1920, AND 1910—Continued

MINOR CIVIL DIVISION	1930	1920	1910
Fourth Judicial Division [4]	13,538	[4] 10,513	16,711
Bethel district [4]	3,353	.....	.....
Akiak village [4]	228	150	.....
Bethel village	278	221	110
Quinhagak village	230	193	111
Tuluksak village	96	73	.....
Chandalar district	563	257	.....
Arctic village	40	.....	.....
Beaver village	103	.....	.....
Caro village	25	.....	.....
Chandalar village	62	[illegible]	.....
Christian village	36	.....	.....
Little Squaw village	8	.....	.....
Circle district	621	594	.....
Circle village	50	[illegible]	144
Circle Hot Springs village	17	.....	.....
Fishhook village	35	.....	.....
Fort Yukon village	304	319	321
Old Rampart village	30	.....	.....
Salmon village	30	.....	.....
Eagle district	157	185	.....
Eagle town (Inc.)	54	98	178
Eagle village	78	60	.....
Fairbanks district [4]	3,446	2,182	.....
College village	61	.....	.....
Fairbanks town (Inc.)	2,101	1,155	3,541
Garden Island village	54	93	217
Graehl village	23	61	198
Healey village	16	.....	.....
Mansfield village	39	.....	.....
Tanana Crossing village	80	101	.....
Fort Gibbon district	488	810	.....
Kalland village	47	.....	.....
Kokrines village	74	80	128
Tanana town [4]	185	213	398
Tanana (Mission of Our Savior) village	96	99	114
Fortymile district [4]	90	317	.....
Chicken village	20	.....	.....
Franklin village	19	.....	.....
Jack Wade village	13	.....	.....
Hot Springs district	199	198	.....
Coskatat village	46	.....	.....
Hot Springs village	45	29	101
Innoko district [4]	121	.....	.....
Cripple village	24	.....	.....
Fairview village	37	.....	.....
Ophir village	19	22	122
Fourth Judicial Division—Continued.			
Kantishna district	151	120	.....
Toklat village	44	.....	.....
Koyukuk district	271	349	.....
Alatna village	131	32	.....
Bettles village	23	.....	.....
South Fork village	19	20	.....
Wiseman village	58	.....	.....
Kuskokwim district [4]	722	1,041	.....
Napaimut village	111	.....	.....
Sleitmut village	133	.....	.....
Mount McKinley district [4]	290	246	.....
McGrath village	112	90	.....
Medfra village	24	.....	.....
Tacotna village	65	.....	.....
Nenana district	768	1,258	.....
Healey Fork village	36	.....	.....
McKinley Park village	49	.....	.....
Nenana town (Inc.) [4]	291	634	190
Suntrana village	61	.....	.....
Nulato district [4]	1,511	994	.....
Anvik village	79	140	151
Galena village	67	.....	.....
Holy Cross village	337	.....	.....
Kaltag village	137	80	141
Koyukuk village	143	124	121
Long village	20	.....	.....
Nulato village	204	258	230
Pymute village [4]	38	89	.....
Ruby village	132	128	.....
Otter district [4]	390	346	.....
Flat village	124	158	.....
Iditarod town (Inc.)	8	50	.....
Shageluk village	88	130	.....
Rampart district	180	274	.....
Rampart village	103	121	83
Stephens village	48	103	100
Tolovana district	217	263	.....
Chatanika River village	63	.....	.....
Livengood village	22	131	.....
North Fork village	36	.....	.....

[4] FOURTH JUDICIAL DIVISION.—Parts of Second and Third Judicial Divisions annexed to Bethel district, Fourth Judicial Division, since 1920. Judicial division total for 1920 includes population (279) of Holy Cross district, annexed to Nulato district; population (145) of Ophir district, taken to form part of Innoko district; population (402) of Shageluk district, annexed to Otter district; population (163) of Tanana district, annexed to Fairbanks district; population (90) of Wade Hampton district, taken to form part of Bethel district since 1920. Other changes since 1920: Part of Fortymile district annexed to Fairbanks district; parts of Mount McKinley and Nulato districts taken to form part of Innoko district. Akiak village and Pymute village returned as in Kuskokwim district in 1920. Nenana village incorporated as a town since 1920. Tanana town returned as incorporated in 1920.

Towns and villages.—Table 4 shows the population of the incorporated towns, unincorporated towns and villages, and United States Army Post in Alaska in 1930 and 1920. In this table, the places are arranged in alphabetical order, each followed by the number of the judicial division and the name of the recording district in which the place is located. Incorporated places are distinguished by the abbreviation "Inc."

Digitized by Google

Table 4.—Population of Towns and Villages: 1930 and 1920

[The population of these places in 1910 is given in Table 3]

Place	Division		1930	1920
	Judicial	Recording		
Afognak village	Third	Kodiak	298	308
Alaktalik village	Third	Kodiak	30	72
Akiak village	Fourth	Bethel	228	150
Akutan village	Third	Aleutian Islands	71	66
Alatna village	Fourth	Koyukuk	131	32
Alitak village	Third	Kodiak	86	
Anchorage town (Inc.)	Third	Anchorage	2,277	1,856
Angoon village	First	Juneau	319	114
Anvik village	Fourth	Nulato	79	140
Arctic village	Fourth	Chandalar	40	
Atka village	Third	Aleutian Islands	103	56
Attu village	Third	Aleutian Islands	29	
Baranof village	First	Petersburg	25	
Barrow village	Second	Noatak-Kobuk	330	322
Beachy Point village	Second	Noatak-Kobuk	66	
Beaver village	Fourth	Chandalar	103	
Belkofski village	Third	Unga Peninsula	123	129
Bethel village	Fourth	Bethel	278	221
Bettles village	Fourth	Koyukuk	23	
Biorka village	Third	Aleutian Islands	22	46
Buckland village	Second	Fairhaven	104	52
Candle village	Second	Fairhaven	85	91
Cape Halkett village	Second	Noatak-Kobuk	83	
Caro village	Fourth	Chandalar	25	
Chandalar village	Fourth	Chandalar	62	32
Chanega village	Third	Valdez	90	
Charcoal Point village	First	Ketchikan	372	
Chatanika River village	Fourth	Tolovana	63	
Chichagof village	First	Sitka	69	172
Chickaloon village	Third	Anchorage	28	
Chicken village	Fourth	Fortymile	20	
Chilkoot Barracks	First	Skagway	234	186
Chisana village	Third	White River	13	148
Chitina village	Third	Chitina	116	171
Christian village	Fourth	Chandalar	36	
Circle village	Fourth	Circle	50	96
Circle Hot Springs village	Fourth	Circle	17	
Clarks Point village	Third	Bristol Bay	25	
College village	Fourth	Fairbanks	61	
Company Harbor village	Third	Unga Peninsula	22	45
Copper Center village	Third	Chitina	80	71
Cordova town (Inc.)	Third	Cordova	980	955
Coskatat village	Fourth	Hot Springs	46	
Craig village	First	Ketchikan	231	212
Cripple village	Fourth	Innoko	24	
Curry village	Third	Talkeetna	91	
Deering village	Second	Fairhaven	183	78
Denali village	Third	Talkeetna	52	
Dillingham village	Third	Bristol Bay	85	182
Douglas town (Inc.)	First	Juneau	893	919
Doyhof village	First	Petersburg	64	
Dry Bay village	First	Juneau	19	30
Dutch Harbor village	Third	Aleutian Islands	17	
Eagle town (Inc.)	Fourth	Eagle	54	98
Eagle village	Fourth	Eagle	78	60
Egegik village	Third	Kvichak	86	83
Ekluta village	Third	Anchorage	158	
Ekuk village	Third	Bristol Bay	37	
Ekwak village	Third	Bristol Bay	40	
Elim village	Second	Koyuk	97	162

Digitized by Google

TABLE 4.—POPULATION OF TOWNS AND VILLAGES: 1930 AND 1920—Continued

[The population of these places in 1910 is given in Table 3]

PLACE	DIVISION		1930	1920
	Judicial	Recording		
English Bay village	Third	Seldovia	107	
Eyak village	Third	Cordova	366	320
Fairbanks town (Inc.)	Fourth	Fairbanks	2,101	1,155
Fairview village	Fourth	Innoko	37	
Fishhook village	Fourth	Circle	35	
Flat village	Fourth	Otter	124	158
Fort Yukon village	Fourth	Circle	304	319
Franklin village	Fourth	Fortymile	19	
Galena village	Fourth	Nulato	67	
Gambell village	Second	Cape Nome	250	48
Garden Island village	Fourth	Fairbanks	54	93
Goddard village	First	Sitka	10	
Golovin village	Second	Cape Nome	135	
Graehl village	Fourth	Fairbanks	23	61
Haines town (Inc.)	First	Skagway	344	314
Haycock village	Second	Koyuk	74	114
Healey Fork village	Fourth	Nenana	38	
Healey village	Fourth	Fairbanks	16	
Holy Cross village	Fourth	Nulato	337	
Hoonah village	First	Sitka	514	402
Hooper Bay village	Second	Wade Hampton	209	
Hope village	Third	Seward	15	44
Hot Springs village	Fourth	Hot Springs	45	29
Hydaburg village	First	Ketchikan	319	346
Hyder town	First	Hyder	254	237
Iditarod town (Inc.)	Fourth	Otter	8	50
Igloo village	Second	Cape Nome	113	115
Igushik village	Third	Bristol Bay	28	
Iliamna village	Third	Iliamna	100	66
Jack Wade village	Fourth	Fortymile	13	
Juneau town (Inc.)	First	Juneau	4,043	3,058
Kaguyak village	Third	Kodiak	52	52
Kake village	First	Petersburg	386	387
Kalland village	Fourth	Fort Gibbon	47	
Kaltag village	Fourth	Nulato	137	89
Kanakanak village	Third	Bristol Bay	177	36
Kanatak village	Third	Kodiak	82	
Karluk village	Third	Kodiak	192	99
Kasaan village	First	Ketchikan	112	126
Kashega village	Third	Aleutian Islands	38	51
Kashunuk village	Second	Wade Hampton	163	72
Kasilof village	Third	Kenai	45	
Katalla village	Third	Cordova	44	84
Keewalik village	Second	Fairhaven	12	
Kenai village	Third	Kenai	286	332
Kennecott village	Third	McCarthy	217	494
Ketchikan town (Inc.)	First	Ketchikan	3,796	2,458
Kiana village	Second	Noatak-Kobuk	115	98
Killisnoo village	First	Juneau	3	256
Kivilina village	Second	Noatak-Kobuk	99	87
Klawock town (Inc.)	First	Ketchikan	437	19
Klukwan village	First	Skagway	97	167
Knik village	Third	Wasilla	34	40
Kodiak village	Third	Kodiak	442	374
Kokrines village	Fourth	Fort Gibbon	74	80
Kotlik village	Second	Wade Hampton	14	83
Kotzebue village	Second	Noatak-Kobuk	201	230
Koyukuk village	Fourth	Nulato	143	124
Koyuk village	Second	Koyuk	110	
Kulukak village	Third	Bristol Bay	28	83
Latouche village	Third	Valdez	339	505
Little Squaw village	Fourth	Chandalar	8	

Digitized by Google

Table 4.—Population of Towns and Villages: 1930 and 1920—Continued

[The population of these places in 1910 is given in Table 3]

Place	Division		1930	1920
	Judicial	Recording		
Livengood village	Fourth	Tolovana	22	131
Long village	Fourth	Nulato	20	
McCarthy village	Third	McCarthy	115	127
McGrath village	Fourth	Mount McKinley	112	90
McKinley Park village	Fourth	Nenana	49	
Mansfield village	Fourth	Fairbanks	39	
Medfra village	Fourth	Mount McKinley	24	
Metlakatla town	First	Ketchikan	408	574
Morzhovoi village	Third	Unga Peninsula	22	60
Mountain village	Second	Wade Hampton	76	136
Nabesna village	Third	White River	54	
Naknek village	Third	Kvichak	173	111
Napaimut village	Fourth	Kuskokwim	111	
Nenana town (Inc.)	Fourth	Nenana	291	634
Nikolski village	Third	Aleutian Islands	109	83
Ninilchik village	Third	Kenai	124	87
Noatak village	Second	Noatak-Kobuk	212	164
Nome town (Inc.)	Second	Cape Nome	1,213	852
Nondalton village	Third	Iliamna	24	69
Noorvik village	Second	Noatak-Kobuk	198	281
North Fork village	Fourth	Tolovana	36	
Nulato village	Fourth	Nulato	204	258
Nunachuak village	Third	Bristol Bay	32	
Nushagak village	Third	Bristol Bay	43	16
Old Harbor village	Third	Kodiak	84	54
Old Rampart village	Fourth	Circle	30	
Ophir village	Fourth	Innoko	19	22
Ouzinkie village	Third	Kodiak	108	96
Pavloff Harbor village	Third	Unga Peninsula	52	62
Perryville village	Third	Unga Peninsula	93	85
Petersburg town (Inc.)	First	Petersburg	1,252	879
Pilot Station village	Second	Wade Hampton	87	145
Point Barrow village	Second	Noatak-Kobuk	82	94
Port Alexander village	First	Petersburg	107	
Port Heiden village	Third	Unga Peninsula	51	30
Pymute village	Fourth	Nulato	38	89
Quinhagak village	Fourth	Bethel	230	193
Rampart village	Fourth	Rampart	103	121
Ruby village	Fourth	Nulato	132	128
Russian Mission village	Second	Wade Hampton	54	90
St. Michael village	Second	St. Michael	147	371
Salmon village	Fourth	Circle	30	
Sand Point village	Third	Unga Peninsula	69	60
Savoonga village	Second	Cape Nome	139	
Saxman village	First	Ketchikan	112	103
Selawik village	Second	Noatak-Kobuk	227	274
Seldovia village	Third	Seldovia	379	258
Seward town (Inc.)	Third	Seward	895	652
Shageluk village	Fourth	Otter	88	130
Shakan village	First	Ketchikan	19	23
Shaktolik village	Second	St. Michael	104	73
Shishmaref village	Second	Port Clarence	223	131
Shungnak village	Second	Noatak-Kobuk	145	95
Sitka town (Inc.)	First	Sitka	1,050	1,175
Skagway town (Inc.)	First	Skagway	492	494
Sleitmut village	Fourth	Kuskokwim	183	
South Fork village	Fourth	Koyukuk	19	29
Stephens village	Fourth	Rampart	48	103
Suntrana village	Fourth	Nenana	61	
Susitna village	Third	Talkeetna	39	

Digitized by Google

TABLE 4.—POPULATION OF TOWNS AND VILLAGES: 1930 AND 1920—Continued

[The population of these places in 1910 is given in Table 3]

PLACE	DIVISION		1930	1920
	Judicial	Recording		
Susitna Station village	Third	Wasilla	52	48
Tacotna village	Fourth	Mount McKinley	65	.....
Talkeetna village	Third	Talkeetna	89	70
Tanana town	Fourth	Fort Gibbon	185	213
Tanana (Mission of Our Savior) village	Fourth	Fort Gibbon	96	99
Tanana Crossing village	Fourth	Fairbanks	80	101
Tatitlek village	Third	Valdez	70	187
Teller village	Second	Port Clarence	76	80
Tenakee village	First	Sitka	210	174
Thane village	First	Juneau	68	421
Tigara village	Second	Noatak-Kobuk	139	141
Togiak village	Third	Bristol Bay	71	91
Tokelung village	Third	Bristol Bay	39	.....
Toklat village	Fourth	Kantishna	44	.....
Treadwell village	First	Juneau	16	325
Tuluksak village	Fourth	Bethel	96	73
Tyonek village	Third	Wasilla	78	68
Ugashik village	Third	Kvichak	84	.....
Unalakleet village	Second	St. Michael	261	285
Unalaska village	Third	Aleutian Islands	226	209
Unga town	Third	Unga Peninsula	160	313
Unimak village	Third	Aleutian Islands	59	.....
Upper Nickoyville village	First	Ketchikan	92	.....
Uzavgiakamut	Third	Bristol Bay	63	.....
Valdez town (Inc.)	Third	Valdez	442	466
Wacker City village	First	Ketchikan	57	.....
Wainwright village	Second	Noatak-Kobuk	197	99
Wales village	Second	Port Clarence	170	136
Wasilla village	Third	Wasilla	51	.....
West Petersburg village	First	Petersburg	45	.....
White Mountain village	Second	Cape Nome	205	198
Wiseman village	Fourth	Koyukuk	9	.....
Wood Island village	Third	Kodiak	116	104
Wood River village	Third	Bristol Bay	55	.....
Wrangell town (Inc.)	First	Wrangell	941	821
Yakutat village	First	Juneau	265	165

Digitized by Google

AMERICAN SAMOA

CONTENTS

	Page
Map	1230
Table 1. Population of American Samoa: 1900 to 1930	1231
Table 2.—Area and population of districts: 1900 to 1930	1231
Table 3.—Population by districts, counties, and villages: 1930, 1920, and 1912	1232

Digitized by Google

AMERICAN SAMOA

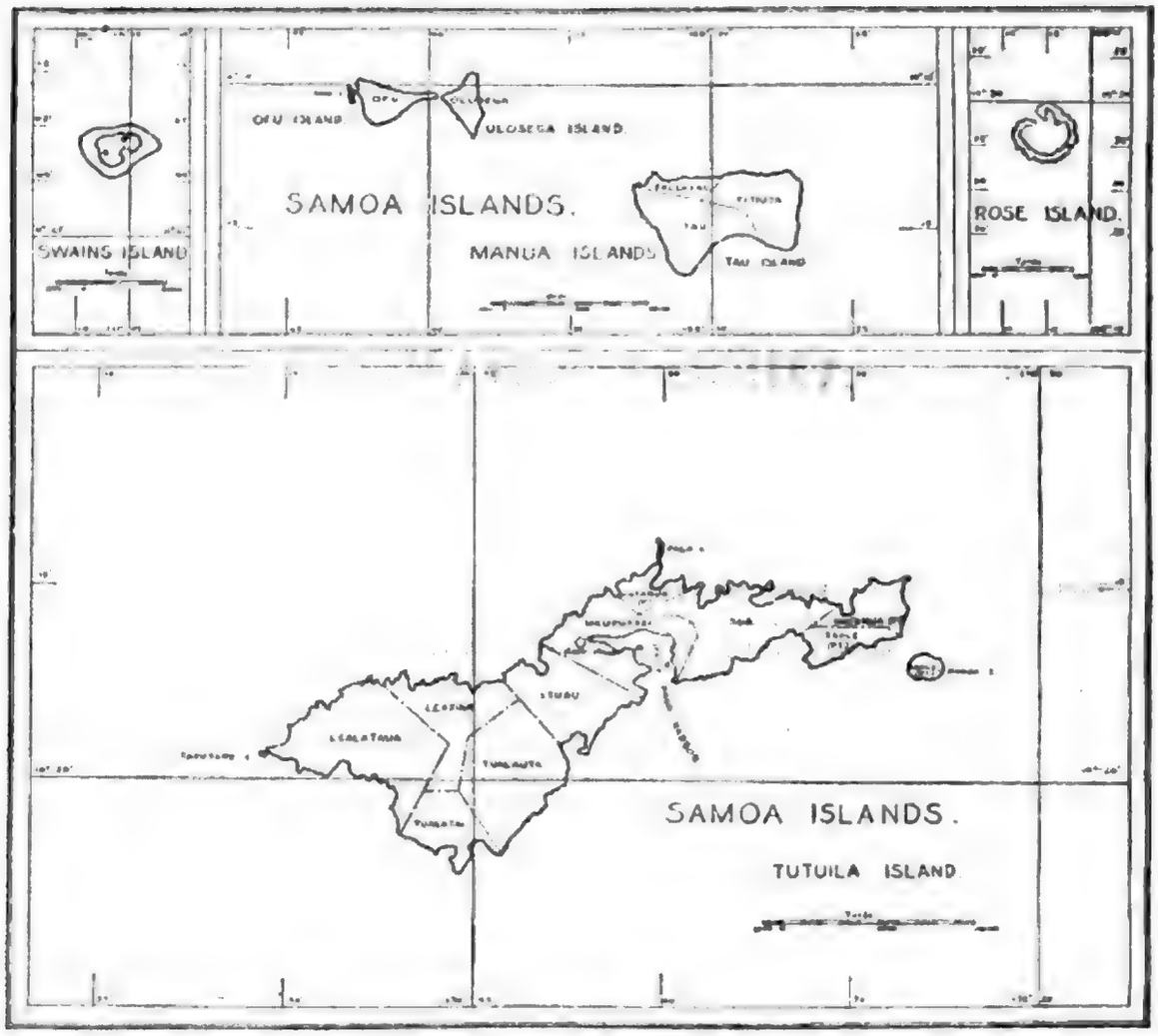

Digitized by Google

POPULATION—AMERICAN SAMOA

NUMBER AND DISTRIBUTION OF INHABITANTS

Total population.—The islands of American Samoa were taken over by the United States in 1900. An Executive order, dated February 19, 1900, placed the Samoan group of islands under the control of the Department of the Navy for a naval station. In conformity with the act of Congress providing for the Fifteenth Census, the census of American Samoa was taken under the supervision of the governor of Samoa in accordance with plans prescribed or approved by the Director of the Census. The population on April 1, 1930, according to the Fifteenth Census, was 10,055, which represents an increase of 1,999, or 24.8 per cent, as compared with the population on January 1, 1920. The total area of the group of islands comprising American Samoa is 76 square miles. The average number of inhabitants per square mile in 1930 was 132.3, as compared with 106 in 1920.

Table 1 shows the population of American Samoa at the Federal census of April 1, 1930, the Federal census January 1, 1920, and the local censuses of 1912 and 1900, together with the increase between censuses.

TABLE 1.—POPULATION OF AMERICAN SAMOA: 1900 TO 1930

CENSUS YEAR	Population	INCREASE OVER PRECEDING CENSUS	
		Number	Per cent
1930	10,055	1,999	24.8
1920	8,056	805	11.1
1912	7,251	1,572	27.7
1900	5,679		

Table 2 shows the area and population per square mile of American Samoa, and the population of the district of Manua, the Eastern and Western districts of Tutuila, and of Swains Island.

TABLE 2.—AREA AND POPULATION OF DISTRICTS: 1900 TO 1930

DISTRICT	Area in square miles, 1930	POPULATION							
		1930		1920	1912 [1]	1900 [1]	Per cent of increase		
		Total	Per square mile				1920 to 1930	1912 to 1920	1900 to 1912
American Samoa	[2] 76	10,055	132.3	8,056	7,251	5,679	24.8	11.1	27.7
Manua		2,147		1,871	1,797	1,756	14.8	4.1	2.3
Tutuila:									
Eastern		5,032		3,777	3,186	2,221	33.2	18.5	43.4
Western		2,777		2,408	2,268	1,702	15.3	6.2	33.3
Swains Island [1]		99							

[1] Census taken by the naval governor.
[2] Total area for American Samoa includes area (1 sq. mi.) of Swains Island, annexed to American Samoa in 1925.

Digitized by Google

Minor civil divisions.—For administrative purposes American Samoa is divided into Manua District, Eastern District of Tutuila, Western District of Tutuila, and Swains Island. The administrative districts are divided into 14 counties. The population of the counties is reported by villages. Swains Island was annexed in 1925.

TABLE 3.—POPULATION BY DISTRICTS, COUNTIES, AND VILLAGES: 1930, 1920, AND 1912

DISTRICT, COUNTY, OR VILLAGE	1930	1920	1912 [1]
Manua District	2,147	[2] 1,871	[2] 1,797
Faleasao County	279	269	238
Faleasao village	279	269	238
Fitiuta County	402	335	315
Leusoalii village [3]	222	335	315
Mala village [3]	180	.....	.....
Ofu County [2]	466	.....	.....
Ofu village	466	361	353
Olosega County [2]	438	.....	.....
Olosega village	371	308	324
Sili village	67	47	57
Tau County	562	551	480
Amouli village	12	.....	.....
Luma village	266	298	221
Siufaga village	284	253	259
Tutuila, Eastern District of	5,032	3,777	[4] 3,186
Ituau County	750	573	507
Fagasa village	265	216	203
Faganeanea village	42	69	58
Matuu village	47		
Nuuuli village	396	288	246
Mauputasi County	2,559	1,701	1,264
Aoua village	4	2	.....
Atuu village	41	55	.....
Aua village	254	202	187
Fagaalu village	106	55	47
Fagatogo village	678	515	523
Fatumafuti village	12	.....	.....
Leloaloa village	141	75	105
Lepua village	16	12	.....
Pago Pago village	708	568	404
Satala village	38	12	.....
Utulei village	375	205	.....
Naval Reservation	186	.....	.....
Saole County	471	386	332
Alofau village	103	59	57
Amouli village	115	95	91
Auasi village	233	198	184
Utumea village	20	14	.....
Tutuila, Eastern District of—Continued.			
Sua County	622	633	489
Afono village	96	136	70
Amaua village	41	30	.....
Fagaitua village	152	136	113
Laulii village	114	109	101
Masausi village	40	38	[5] 60
Masefau village	131	141	125
Sailele village	48	43	([5])
Vaifanua County	630	504	405
Alao village	138	123	98
Aoa village	137	101	85
Onenoa village	67	50	40
Tula village	128	85	64
Vatia village	160	145	112
Tutuila, Western District of	2,777	2,408	2,286
Lealataua County	1,256	1,134	1,163
Afao village	48	33	120
Amalula village	57	45	48
Amanave village	106	143	119
Asili village	61	65	54
Atauloma village	49	20	.....
Fagalii village	32	54	[illegible]
Faganualo village	62	42	33
Faflolo village	67	58	[illegible]
Leone village	583	472	438
Nua village	50	56	46
Polon village	92	95	86
Seetaga village	49	51	56
Leasina County	272	290	241
Aitulagi village	100	116	85
Aolau village	114	113	99
Asu village	58	61	57
Tualatai County	437	333	290
Futiga village	36	38	27
Ituau village	84	80	65
Taputimu village	101	97	73
Tuaulu village	104	65	56
Vailoa village	112	53	69
Tualauta County	812	651	574
Faleniu village	91	86	158
Iliili village	199	134	153
Mapusaga village	121	97	.....
Pavalai village	140	129	95
Tafuna village	44	28	25
Vaitogi village	217	177	143
Swains Island [6]	99	.....	.....

[1] Census taken by naval governor.
[2] Totals for Manua District for 1920 and 1912 include population (716 in 1920; 764 in 1912) of Luanuu County, taken to form the counties of Ofu and Olosega since 1920.
[3] Mala village returned with Leusoalii village in 1920 and 1912.
[4] Total for Eastern District of Tutuila for 1912 includes population (209) at naval station.
[5] Sailele village returned with Masausi village in 1912.
[6] Annexed to American Samoa in 1925.

Digitized by Google

GUAM

CONTENTS

	Page
Map	1234
Table 1.—Population of Guam: 1901 to 1930	1235
Table 2.—Area and population of municipalities: 1930	1236
Table 3.—Population of municipalities by minor civil divisions: 1930 and 1920	1236

Digitized by Google

GUAM

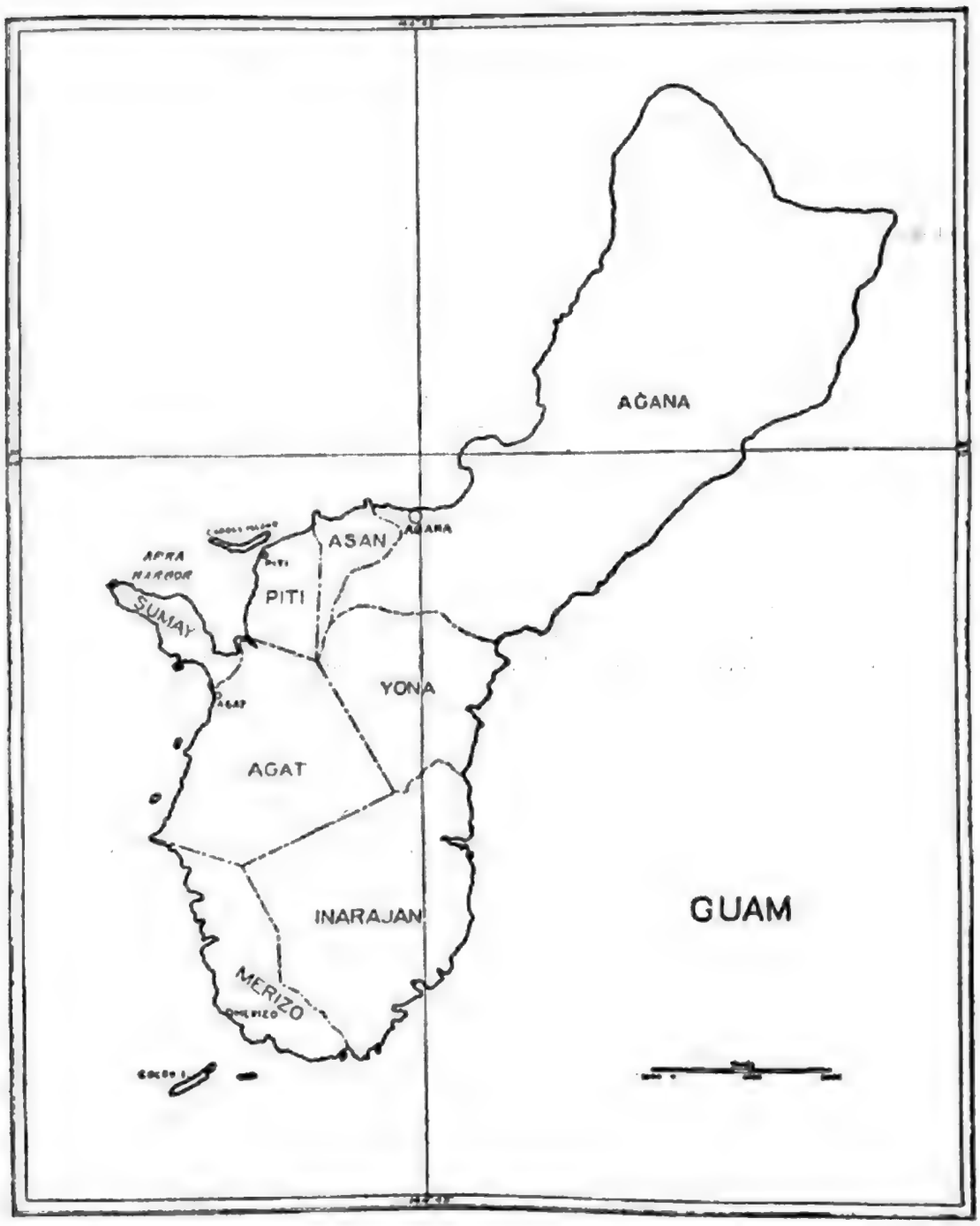

1234

Digitized by Google

POPULATION—GUAM

NUMBER AND DISTRIBUTION OF INHABITANTS

Total population.—The island of Guam was ceded by Spain to the United States December 10, 1898, but was not enumerated at a Federal decennial census until 1920. Previous enumerations had been made, however, under the direction of the governor. In conformity with the act of Congress providing for the Fifteenth Census, the census of Guam was taken under the supervision of the governor in accordance with plans prescribed or approved by the Director of the Census. The population on April 1, 1930, according to the Fifteenth Census, was 18,509, which represents an increase of 5,234, or 39.4 per cent, as compared with the population on January 1, 1920. The total area of the island of Guam, as shown in Table 2, is 206 square miles. The average number of inhabitants per square mile in 1930 was 89.8, as compared with 64.4 in 1920.

Table 1 shows the population of Guam taken at the Federal censuses of 1930 and 1920, and the population of 1910 and 1901 as reported by the naval governor, together with the increase between the censuses.

TABLE 1.—POPULATION OF GUAM: 1901 TO 1930

CENSUS YEAR	Population	INCREASE OVER PRECEDING CENSUS	
		Number	Per cent
1930	[1] 18,509	5,234	39.4
1920	[2] 13,275	1,469	12.4
1910 [3]	11,806	2,130	22.0
1901 [3]	9,676		

[1] Includes population (1,118) of United States naval reservations, and persons on the United States ships stationed at Guam.
[2] Includes native men enlisted in United States Navy, but excludes United States naval station personnel, numbering 309.
[3] Census taken by naval governor.

Table 2 shows the area and the population per square mile of the island of Guam, and the 1930 population of the eight municipalities created by decree of the governor on March 21, 1930. No comparison with previous censuses has been made, the 1920 census having been reported by districts, barrios, and towns.

Digitized by Google

TABLE 2.—AREA AND POPULATION OF MUNICIPALITIES: 1930

MUNICIPALITY	Area in square miles, 1930	POPULATION, 1930	
		Total	Per square mile
Guam	206	[1] 18,509	89.8
Agana		11,042	
Agat		887	
Asan		559	
Inarajan		1,176	
Merizo		1,101	
Piti		928	
Sumay		1,209	
Yona		489	

[1] Includes population (1,118) of United States naval reservations, and persons on the United States ships stationed at Guam.

Minor civil divisions.—Table 3 shows the population of the eight municipalities of Guam by towns and barrios, where such divisions exist. The population of the Naval Reservations, including the personnel of the United States ships stationed in Guam, has not been distributed in this table to the various municipalities, but is shown separately at the end of the table. Comparative figures for 1920 are given for barrios and towns where available. The municipalities, having been established since 1920, show no comparable figures for the previous census.

TABLE 3.—POPULATION OF MUNICIPALITIES BY MINOR CIVIL DIVISIONS: 1930 AND 1920

[Population returned by towns and barrios. Comparable figures are not given for the municipalities, these having been established since 1920, but are given for towns and barrios where available. For further comparison with 1920, see Reports of the Fourteenth Census (1920), Vol. I, Table 54]

BARRIO	1930	1920
Municipality Agana	11,042	
Agana city	8,690	7,432
Barriguda barrio	701	180
Dededo barrio [1]	760	369
Machanatnao barrio [2]	135	28
Sinajana barrio	380	204
Tutujan barrio [3]	148	
Yigo barrio	228	107
Municipality Agat	887	
Agat town	609	757
Chandia barrio	22	
Inaso barrio	34	
Omo barrio	22	
Opugat barrio	35	
Pasgual barrio	16	
Sagua barrio	19	
Salinas barrio	86	
Tena barrio	21	
Tumat barrio	23	
Municipality Asan	559	
Asan town	538	345
Libugon barrio	21	
Municipality Inarajan	1,176	
Inarajan town	812	612
Aga barrio	(4)	27
Bubulao barrio	12	60
Malolos barrio	31	39
Talofofo barrio	321	215
Municipality Merizo	1,101	
Merizo town	710	655
Umatac barrio	391	327
Municipality Piti	928	
Piti town	387	423
Sinengsong barrio	178	
Tepungan barrio	363	240
Municipality Sumay	1,209	
Sumay town	1,028	795
Sumay (rural)	181	
Municipality Yona	489	
Yona municipality [5]	489	421
Naval Reservations [6]	1,118	

[1] Returned as Dedeo in 1920.
[2] Returned as Machano in 1920.
[3] Returned as a part of Agana city in 1920.
[4] No population.
[5] Not returned by towns or barrios.
[6] Includes persons on U. S. ships stationed at Guam.

Digitized by Google

HAWAII

CONTENTS

	Page
Map	1238
Table 1.—Population of Hawaii: 1890 to 1930	1239
Table 2.—Population of cities from earliest census to 1930	1239
Table 3.—Area and population of counties: 1890 to 1930	1240
Table 4.—Population of counties by minor civil divisions: 1930, 1920, and 1910	1241
Table 5.—Population of Islands: 1890 to 1930	1243

Digitized by Google

HAWAII

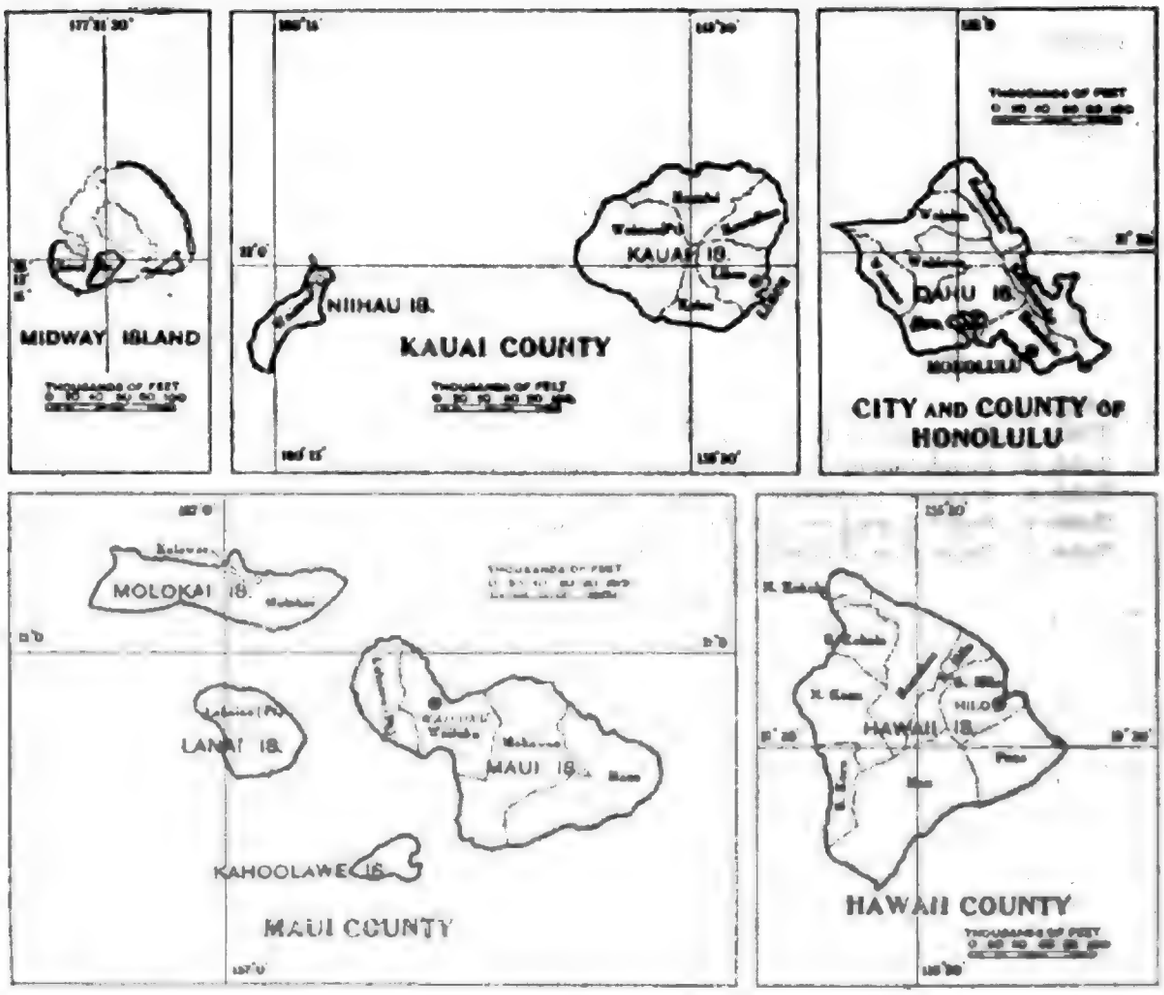

Digitized by Google

POPULATION—HAWAII

NUMBER AND DISTRIBUTION OF INHABITANTS

Population of the Territory.—Hawaii, by voluntary action of its people, ceded its sovereignty to the United States in 1898 and was organized as a Territory on June 14, 1900. The population on April 1, 1930, according to the Fifteenth Census, was 368,336, which represents an increase of 112,424, or 43.9 per cent, as compared with the population on January 1, 1920. The total area of the Territory, as shown in Table 3, is 6,407 square miles. The average number of inhabitants per square mile in 1930 was 57.5, as compared with 39.9 in 1920.

Table 1 shows the population of the Territory of Hawaii as reported at the last four Federal censuses, and at the census of 1890, taken by the Hawaiian government, together with the increase in each decade. Censuses prior to 1890 were taken at irregular intervals. In 1832, the earliest census, the population recorded by the Hawaiian government was 130,313; in 1853 it was 73,138; and in 1872 the records show only 56,897 inhabitants.

TABLE 1.—POPULATION OF HAWAII: 1890 TO 1930

CENSUS YEAR	Population	INCREASE OVER PRECEDING CENSUS	
		Number	Per cent
1930	368,336	112,424	43.9
1920	255,912	64,003	33.4
1910	191,909	37,908	24.6
1900	154,001	64,011	71.1
1890 [1]	89,990		

[1] Census taken under the direction of the Hawaiian Government.

Counties, cities, minor civil divisions, and islands.—In the tables which follow (Tables 2 to 5) the population of Hawaii is shown by counties, cities, minor civil divisions, and by islands, with some comparative figures from previous censuses.

Cities of 10,000 or more.—There are only two urban places in the Territory which had a population of 10,000 or more in 1930. Table 2 shows for these cities the population at each census for which figures are available, together with the increase during each decade. The City and County of Honolulu is a municipal corporation; however, a large portion of the municipality being rural, the statute specifies that for statistical purposes the designation "City of Honolulu" shall mean the same territory as Honolulu district. The figures in the following table for Honolulu city are, therefore, for Honolulu district.

TABLE 2.—POPULATION OF CITIES FROM EARLIEST CENSUS TO 1930

CITY AND CENSUS YEAR	Population	INCREASE OVER PRECEDING CENSUS	
		Number	Per cent
Honolulu city:			
1930	137,582	54,255	65.1
1920	83,327	31,144	59.7
1910	52,183	12,877	32.8
1900	39,306	16,399	71.6
1890	22,907		
Hilo city:			
1930	19,468	9,037	86.6
1920	10,431	3,686	54.6
1910	6,745		

Digitized by Google

Counties.—Table 3 shows the population of the three counties in Hawaii, and of the city and county of Honolulu, which occupies the status of a county, from 1890 to 1930, together with the area and the population per square mile in 1930. Honolulu, formerly reported as a county, has been organized as a municipality under the name of "the City and County of Honolulu," and Kalawao County (leper settlement), reported separately in 1920, is now a part of Maui County.

TABLE 3.—AREA AND POPULATION OF COUNTIES: 1890 TO 1930

COUNTY	Area in square miles, 1930	POPULATION							
		1930		1920	1910	1900	[1] 1890	Per cent of increase	
		Total	Per square mile					1920 to 1930	1910 to 1920
Hawaii	[2] 6,407	368,336	57.5	[3] 255,912	[3] 191,909	[3] 154,001	89,990	43.9	33.4
Hawaii [4]	4,015	73,325	18.3	64,895	55,382	46,843	26,754	13.0	17.2
Honolulu [5]	[2] 600	202,923	338.2	123,527	82,028	58,504	31,194	64.3	50.6
Kauai [6]	620	35,942	58.0	29,438	23,952	20,734	11,859	22.1	22.9
Maui [7]	1,172	56,146	47.9	37,385	29,762	26,743	20,183	50.2	25.6

[1] Census taken as of Dec. 28, 1890, under the direction of the Hawaiian Government.
[2] Includes area (1.5 square miles) of Midway Island. Area for Territory changed from 6,449 in 1920 by resurvey.
[3] Totals for 1920, 1910, and 1900 include population (667,785, and 1,177, respectively) of Kalawao County, now included in Maui County.
[4] Organized from Hawaii Island in 1905.
[5] Organized as Oahu County from Oahu Island in 1905 and Midway Island thereafter annexed; name changed to Honolulu, and organization changed from county to city and county, in 1907.
[6] Organized from Kauai and Niihau Islands in 1905.
[7] Organized from Kahoolawe, Lanai, and Maui Islands and part of Molokai Island in 1905; balance of Molokai Island (Kalawao County) included in Maui County in 1930.

Minor civil divisions.—Table 4 shows the population of each county and the City and County of Honolulu by minor civil divisions, and unincorporated towns and villages. In 1925, by legislative act, the Territory of Hawaii was divided into 6 representative districts, each made up of numbered voting precincts. These precincts are the units by which the population is reported in 1930. In prior censuses the population has been reported by judicial districts; therefore, in order to present comparable figures for areas smaller than the county, the old judicial districts are also shown in this table. Each precinct or group of precincts having been created wholly within the boundaries of a judicial district, the 134 precincts are grouped under the respective 27 judicial districts which comprise them. The judicial districts are alphabetically arranged under representative districts. Midway Island is placed at the end of the City and County of Honolulu, under Representative District 5. The population of each unincorporated town or village is shown in italics under the precinct in which it is located. Where a district occupies part of two representative districts the total population of the district is given in connection with the presentation of the first representative district; and the total population of Hilo city, located in seven precincts, is given under the first precinct.

Digitized by Google

TABLE 4.—POPULATION OF COUNTIES BY MINOR CIVIL DIVISIONS: 1930, 1920, AND 1910

[Population returned by representative districts and voting precincts, established in 1925, and by old judicial districts. The precincts are grouped and totaled by judicial districts for which comparable figures for prior censuses are available. The judicial districts are grouped and totaled by the representative district or districts forming each county. For changes in boundaries, etc., between 1920 and 1930, see footnotes; for those between 1910 and 1920, see Reports of the Fourteenth Census (1920), Vol. I, Table 51]

MINOR CIVIL DIVISION	1930	1920	1910
Hawaii County	73,325	64,895	55,382
Representative Dist. No. 1	51,748		
Hamakua district	8,861	9,122	9,037
Precinct 13	2,668		
Precinct 14	727		
Precinct 15	3,898		
Honokaa village	*1,069*		
Precinct 16	1,310		
Precinct 17	271		
North Hilo district	5,028	5,644	[1] 4,077
Precinct 11	2,161		
Precinct 12	2,867		
Puna district	8,284	7,282	6,834
Precinct 1	235		
Precinct 2	433		
Precinct 3	734		
Precinct 4	1,319		
Precinct 5	5,563		
Keaau village	*1,501*		
South Hilo district	29,572	23,828	[1] 18,468
Precinct 6	2,270		
Hilo city, total [1]	*19,468*	*10,491*	*6,745*
In Precinct 6	*2,076*		
Precinct 7, entire	*3,752*		
Precinct 8, entire	*2,714*		
In Precinct 18	*750*		
Precinct 19, entire	*1,785*		
Precinct 20, entire	*3,537*		
In Precinct 21	*4,854*		
Precinct 7	3,752		
Hilo city (see Precinct 6).			
Precinct 8	2,714		
Hilo city (see Precinct 6).			
Precinct 9	4,223		
Precinct 10	4,832		
Precinct 18	754		
Hilo city (see Precinct 6).			
Precinct 19	1,785		
Hilo city (see Precinct 6).			
Precinct 20	3,537		
Hilo city (see Precinct 6).			
Precinct 21	5,705		
Hilo city (see Precinct 6).			
Representative Dist. No. 2	21,577		
Kau district	4,751	4,023	4,078
Precinct 14	1,597		
Precinct 15	400		
Precinct 16	2,754		
North Kohala district	6,171	6,275	5,398
Precinct 1	2,355		
Precinct 2	3,084		
Hawi village	*1,708*		
Kapaau village	*1,259*		
Precinct 3	732		
Hawaii County—Con.			
Representative Dist. No. 2—Continued.			
North Kona district	4,728	3,709	3,377
Precinct 6	149		
Precinct 7	422		
Precinct 8	1,372		
Precinct 9	2,785		
South Kohala district	1,250	1,304	922
Precinct 4	1,143		
Waimea village	*816*		
Precinct 5	107		
South Kona district	4,677	3,703	3,191
Precinct 10	3,106		
Precinct 11	1,186		
Precinct 12	239		
Precinct 13	146		
Honolulu, City and County of [2]	202,923	123,537	82,026
Representative Dist. No. 4	82,607		
Honolulu district [2] (part of)	80,364		
Total, in Rep. Dists. 4 and 5	*[1] 187,582*	*[1] 88,327*	*[1] 52,183*
Precinct 1	3,798		
Precinct 2	2,962		
Precinct 3	4,019		
Precinct 4	1,897		
Precinct 5	3,422		
Precinct 6	2,332		
Precinct 7	4,724		
Precinct 8	3,781		
Precinct 9	2,019		
Precinct 10	2,202		
Precinct 11	4,817		
Precinct 12	2,061		
Precinct 13	1,070		
Precinct 14	1,880		
Precinct 15	1,561		
Precinct 16	2,349		
Precinct 17	2,423		
Precinct 18	2,018		
Precinct 19	3,750		
Precinct 20	1,336		
Precinct 21	2,677		
Precinct 22	1,734		
Precinct 23	2,576		
Precinct 24	1,702		
Precinct 25	3,247		
Precinct 26	3,019		
Precinct 27	1,775		
Precinct 29	1,913		
Precinct 30	2,714		
Precinct 31	3,412		
Precinct 32	1,174		
Koolaupoko district, (part of)	2,243		
Total, in Rep. Dists. 4 and 5	*6,885*	*4,085*	*3,261*
Precinct 28	2,243		
Waimanalo village	*1,008*		

[1] HAWAII COUNTY.—Hilo returned as an incorporated city in 1920, and as a town in 1910. Part of Hilo town incorrectly returned in 1910 as in North Hilo district; corrected figures given for North and South Hilo districts for that year.

[2] HONOLULU, CITY AND COUNTY OF.—Organization changed from county to city and county since 1920. Honolulu district usually considered Honolulu city. Wahiawa district organized from parts of Waialua and Waianae districts in 1913; 1910 population of Waialua and Waianae districts is exclusive of population of parts taken to form Wahiawa district.

Digitized by Google

Table 4.—Population of Counties by Minor Civil Divisions: 1930, 1920, and 1910—Continued

Minor civil division	1930	1920	1910
Honolulu, City and County of—Con.			
Representative Dist. No. 5	120,316		
Ewa district	25,507	17,899	14,627
Precinct 8	6,599		
Ewa village	*4,789*		
Precinct 9	9,373		
Waipahu village	*5,874*		
Precinct 10	6,017		
Aiea village	*3,081*		
Pearl City village	*1,071*		
Precinct 11	3,518		
Honolulu district (part of) (*for total see Rep. Dist. No. 4*)	57,218		
Precinct 12	2,710		
Precinct 13	3,541		
Precinct 14	2,174		
Precinct 15	2,789		
Precinct 16	114		
Precinct 17	6,145		
Precinct 18	2,851		
Precinct 19	2,602		
Precinct 20	2,418		
Precinct 21	2,391		
Precinct 22	6,653		
Precinct 23	4,024		
Precinct 24	5,822		
Precinct 25	3,871		
Precinct 26	6,429		
Precinct 27	2,684		
Koolauloa district	5,258	4,490	3,204
Precinct 3	1,071		
Precinct 4	4,187		
Kahuku village	*1,695*		
Laie village	*521*		
Koolaupoko district (part of) (*for total see Rep. Dist. No. 4*)	4,142		
Precinct 1	2,797		
Precinct 2	1,345		
Wahiawa district [1]	18,103	4,302	799
Precinct 7	18,103		
Wahiawa village	*8,870*		
Waialua district [1]	8,129	7,641	[1] 6,083
Precinct 5	8,129		
Waialua village	*4,511*		
Waianae district [1]	1,923	1,802	[1] 1,846
Precinct 6	1,923		
Waianae village	*1,208*		
Midway Island	36	31	35
Kauai County	35,942	29,438	28,952
Representative Dist. No. 6	35,942		
Hanalei district	2,186	2,549	2,457
Precinct 10	1,145		
Precinct 11	1,041		
Kawaihau district	7,441	4,533	2,580
Precinct 8	6,577		
Kapaa town	*2,818*		
Precinct 9	864		
Kauai County—Con.			
Representative Dist. No. 6—Continued.			
Koloa district	8,452	7,270	5,769
Precinct 5	4,978		
Precinct 6	3,474		
Koloa village	*1,844*		
Lihue district	7,515	6,223	4,951
Precinct 7	7,515		
Lihue town	*2,399*		
Waimea district	10,348	8,863	8,195
Precinct 1	136		
Precinct 2	2,834		
Precinct 3	3,469		
Waimea village	*2,091*		
Precinct 4	3,909		
Hanapepe village	*1,088*		
Makaweli village	*974*		
Maui County [1]	56,146	[1] 37,385	[1] 29,762
Representative Dist. No. 3	56,146		
Hana district	2,436	3,100	3,241
Precinct 14	337		
Precinct 15	182		
Precinct 16	1,585		
Precinct 17	147		
Precinct 18	185		
Kalawao district [2]	605	[2] *667*	[2] *785*
Precinct 22 [2]	605		
Lahaina district	10,294	7,327	4,918
Precinct 1	2,302		
Precinct 2	1,149		
Precinct 3	6,348		
Lahaina village	*2,730*		
Precinct 4	441		
Precinct 23	54		
Makawao district	17,021	10,900	8,855
Precinct 8	3,150		
Haiku village	*2,186*		
Precinct 9	558		
Precinct 10	1,650		
Precinct 11	2,691		
Precinct 12	7,422		
Lower Paia town	*1,081*		
Paia town	*4,171*		
Precinct 13	1,550		
Molokai district	4,427	1,117	1,006
Precinct 19	182		
Precinct 20	789		
Precinct 21	1,390		
Precinct 26	1,031		
Precinct 27	1,035		
Wailuku district	21,363	14,941	11,742
Precinct 5	7,988		
Wailuku village	*6,998*		
Precinct 6	1,086		
Precinct 7	11,119		
Kahului village	*2,353*		
Spreckelsville village	*2,655*		
Precinct 24	307		
Precinct 25	863		

[1] Honolulu, City and County of.—For footnote see preceding page.

[2] Maui County.—Totals for 1920 and 1910 are exclusive of population (667 and 785, respectively) of Kalawao district (leper settlement), reported separately as Kalawao County in those years. Although having the designation of a county but controlled entirely by the Territorial Board of Health, its political unit, Precinct 22, is a part of Maui County.

Digitized by Google

Islands.—Table 5 shows the population of each of the nine inhabited islands of Hawaii from 1890 to 1930. There are a number of small uninhabited islands, not included in the table, which belong to the group of islands (the Hawaiian Archipelago) comprising the Territory of Hawaii.

TABLE 5.—POPULATION OF ISLANDS: 1890 TO 1930

ISLAND	1930	1920	1910	1900	1890 [1]
Hawaii	**368, 336**	**255, 912**	**191, 909**	**154, 001**	**89, 990**
Hawaii	73, 325	64, 895	55, 382	46, 843	26, 754
Kahoolawe	2	3	2	----------	----------
Kauai	35, 806	29, 247	23, 744	20, 562	[2] 11, 859
Lanai	2, 356	185	131	(3)	(4)
Maui	48, 756	36, 080	28, 623	[3] 25, 416	17, 357
Midway	36	31	35	----------	----------
Molokai	5, 032	1, 784	1, 791	2, 504	[4] 2, 826
Niihau	136	191	208	172	(2)
Oahu	202, 887	123, 496	81, 993	58, 504	31, 194

[1] Census taken as of Dec. 28, 1890, under the direction of the Hawaiian Government.
[2] Niihau Island returned with Kauai Island in 1890.
[3] Lanai Island returned with Maui Island in 1900.
[4] Lanai Island returned with Molokai Island in 1890.

Digitized by Google

Digitized by Google

PANAMA CANAL ZONE

CONTENTS

	Page
Map	1246
Table 1.—Population of Panama Canal Zone: 1912 to 1930	1247
Table 2.—Area and population of district court divisions: 1912 to 1930	1247
Table 3.—Population by districts, towns, Army and Navy posts, institutions, and rural areas: 1930, 1920, and 1912	1248

Digitized by Google

PANAMA CANAL ZONE

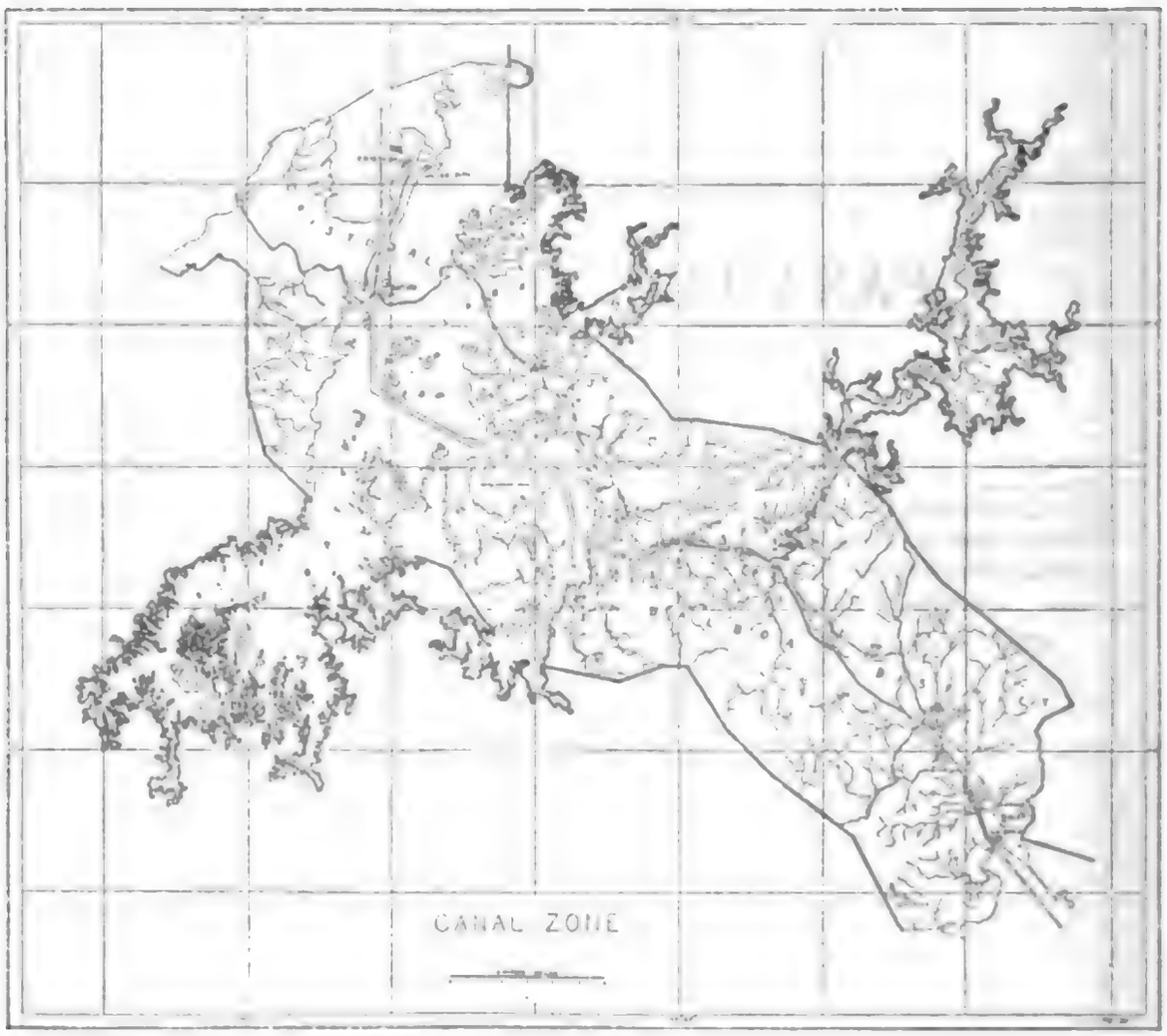

Digitized by Google

POPULATION—PANAMA CANAL ZONE

NUMBER AND DISTRIBUTION OF INHABITANTS

Total population.—The United States acquired sovereignty over the territory now comprising the Canal Zone, by a treaty of November 18, 1903. In conformity with the act of Congress providing for the Fifteenth Census, the census of the Panama Canal Zone was taken under the supervision of the governor in accordance with plans prescribed or approved by the Director of the Census. The population on April 1, 1930, according to the Fifteenth Census, was 39,467, which represents an increase of 16,609, or 72.7 per cent, as compared with the population on January 1, 1920. The gross area of the Panama Canal Zone, land and water, is 549 square miles; the land area, as shown in Table 2, being 379 square miles. The average number of inhabitants per square mile in 1930 was 104.1, as compared with 64 in 1920.[1]

Table 1 shows the population of the Canal Zone as reported at the last two Federal censuses, and at the census of April 1, 1912, taken under the supervision of the governor, together with the increase in each period.

TABLE 1.—POPULATION OF PANAMA CANAL ZONE: 1912 TO 1930

[A minus sign (−) denotes decrease]

CENSUS YEAR	Population	INCREASE OVER PRECEDING CENSUS	
		Number	Per cent
1930	39,467	16,609	72.7
1920	22,858	−39,952	−63.8
1912	62,810		

Table 2 shows the population of the two major areas corresponding to the two divisions under the district court, Balboa District and Cristobal District, together with the land area and the population per square mile in 1930 of the Panama Canal Zone.

TABLE 2.—AREA AND POPULATION OF DISTRICT COURT DIVISIONS: 1912 TO 1930

[A minus sign (−) denotes decrease]

DISTRICT	Land area in square miles, 1930	POPULATION					
		1930		1920	1912	Per cent of increase	
		Total	Per square mile			1920 to 1930	1912 to 1920
Panama Canal Zone	**379**	**39,467**	**104.1**	**22,858**	**62,810**	**72.7**	**−63.6**
Balboa District		22,197		14,350	34,711	54.7	−58.7
Cristobal District		17,270		8,508	28,099	103.0	−69.7

[1] Computed on an area of 357 square miles.

Digitized by Google

Minor civil divisions.—For purposes of enumeration, the Canal Zone was divided into two major areas, corresponding to the two divisions under the district court, Balboa District and Cristobal District. In each of these two major divisions the enumeration was made by principal towns, Army and Navy posts, institutions, and rural areas embracing all territories not otherwise specifically designated.

The Balboa District extends from the Pacific Ocean to the south bank of the Chagres River, and to the south shore of Gatun Lake from the north end of the Gaillard Cut to the Panama boundary on the east bank of the Rio Pescado. It includes the Alhajuela area, together with the west bank of the Chagres River down to the east bank of the Quebrado Madronal.

The Cristobal division is that part of the Canal Zone extending from the Caribbean Sea to the boundary of the Balboa District.

Table 3, which follows, shows the population of the Panama Canal Zone by court districts, and by towns, Army and Navy posts, institutions, and rural areas.

TABLE 3.—POPULATION BY DISTRICTS, TOWNS, ARMY AND NAVY POSTS, INSTITUTIONS, AND RURAL AREAS: 1930, 1920, AND 1912

DISTRICT, TOWN, POST, ETC.	1930	1920 [1]	1912 [1]	DISTRICT, TOWN, POST, ETC.	1930	1920 [1]	1912 [1]
Balboa District	22,197	14,350	34,711	Cristobal District	17,270	8,508	26,099
Alhajuela (rural area)	337			Camp Bierd town	783		
Ancon town	1,629			Cristobal town	644		
Arraijan (rural area)	188			Escobal (rural area)	524		
Balboa town	3,199			Escondido (rural area)	291		
Balboa Heights town	357			Frijoles town	127		
Chagres (rural area)	603			Frijoles (rural area)	404		
Corozal Hospital for Insane	712			Gatun town	2,338		
Gamboa Prison	101			Gigantito (rural area)	113		
La Boca town	3,228			La Chinina (rural area)	101		
Las Cascadas town	273			Monte Lirio town	25		
Las Cascadas (rural area)	506			Monte Lirio (rural area)	354		
Miraflores town	46			Mount Hope town	28		
Palo Seco Leper Colony	115			North Gamboa town	50		
Paraiso town	1,338			Silver City town	4,460		
Pedro Miguel town	819			Trinidad (rural area)	570		
Pedro Miguel (rural area)	828			Coco Solo Naval Station	1,196		
Red Tank town	2,307			Colon Naval Radio Station	14		
South Gamboa town	202			Darien Naval Radio Station	38		
Summit town	82			Fort Davis Army Post and Camp at Gatun	2,653		
Balboa Naval Reservation	47			Fort DeLesseps Army Post	159		
Corozal Army Post	1,645			Fort Randolph Army Post	670		
Fort Amador Army Post	1,423			Forts Sherman and San Lorenzo	766		
Fort Clayton Army Post	1,791			France Field Army Post	942		
Quarry Heights Army Post	421						

[1] No figures available other than for court districts.

Digitized by Google

PORTO RICO

CONTENTS

	Page
Map	1250
Table 1.—Population of Porto Rico: 1765 to 1930	1251
Table 2.—Population of principal cities and towns: 1930, 1920, and 1910	1252
Table 3.—Population of municipalities: 1930, 1920, and 1910	1252
Table 4.—Population of municipalities by barrios: 1930, 1920, and 1910	1254
Table 5.—Population of cities and towns: 1930, 1920, and 1910	1263

Digitized by Google

PORTO RICO

Digitized by Google

POPULATION—PORTO RICO

NUMBER AND DISTRIBUTION OF INHABITANTS

Total population.—The island of Porto Rico was formally surrendered by Spain to the United States in October, 1898, and by the Treaty of Paris, signed December 10 of the same year, at the close of the Spanish-American War, was ceded to the United States, together with Vieques, Culebra, and other small adjacent islands.

According to the Fifteenth Census, taken as of April 1, 1930, the population of Porto Rico is 1,543,913, which represents an increase of 244,104, or 18.8 per cent, since 1920. The following summary shows the population of Porto Rico as enumerated at the Federal decennial censuses of 1930, 1920, and 1910, at the special census taken under the direction of the War Department in 1899, and at nine earlier censuses taken at irregular intervals between 1765 and 1887:

TABLE 1.—POPULATION OF PORTO RICO: 1765 TO 1930

CENSUS YEAR	Population	CENSUS YEAR	Population
1930	1,543,913	1846	447,914
1920	1,299,809	1832	330,051
1910	1,118,012	1815	220,892
1899	953,243	1800	155,426
1887	798,565	1775	70,250
1877	731,648	1765	44,883
1860	583,308		

Municipalities.—Porto Rico is divided, for the purpose of local government, into 77 districts, called municipalities. Each of the islands of Culebra and Vieques constitutes an entire municipality, and the remaining small adjacent islands form parts of municipalities. (See Table 3.) Of these 77 municipalities, only one (Cabano) has been organized from part of another since 1920.

Density of population.—The gross area of Porto Rico, land and water, including the adjacent and dependent islands, is 3,435 square miles. The average number of inhabitants to the square mile in 1930 was 449.5, as against 378.4 in 1920 and 325.5 in 1910.

Minor civil divisions.—The political units into which Porto Rico's municipalities are divided are the barrios. Cities and towns, which occupy the closely settled area, have no form of government distinct from that of the municipality to which they belong. In the municipality of San Juan all the barrios are urban in character, the city being coextensive with the municipality. In most of the smaller municipalities, a single barrio, usually designated as "pueblo," constitutes the town settlement. In other municipalities the town is composed of two or more barrios.

In addition to the above-mentioned minor civil divisions, there are in the municipality of San Juan one military reserve and one naval reserve (radio station), and a naval radio station is located in the municipality of Cayey.

Table 4 shows the population of Porto Rico by municipalities and barrios. Under the name of each municipality is first given that of the town from which the municipality is named, together with the names of the barrios, if more than one, which it comprises. The remaining barrios follow in alphabetical order.

Digitized by Google

Principal places.—Porto Rico has two cities, of which San Juan, with a population of 114,715, ranks first, and Ponce, with 53,430 inhabitants, is second in size. In addition, there are 75 towns. (See Table 5, p. 1263.)

The following summary shows for each city or town having a population of 5,000 or more inhabitants in 1930, the population at each of the last three censuses and the percentage of increase:

TABLE 2.—POPULATION OF PRINCIPAL CITIES AND TOWNS: 1930, 1920, AND 1910

CITY OR TOWN	POPULATION			PER CENT OF INCREASE	
	1930	1920	1910	1920 to 1930	1910 to 1920
Aguadilla	10,952	8,035	6,155	36.3	31.0
Arecibo	12,863	10,039	9,612	28.1	4.4
Bayamon	12,986	10,411	5,272	24.7	97.5
Caguas	19,791	12,149	10,354	62.9	17.3
Catano	7,044	6,602	4,786	6.7	37.9
Cayey	5,953	5,243	4,408	13.5	18.8
Coamo	5,831	4,259	3,869	36.9	10.1
Fajardo	7,322	[1] 6,571	[1] 6,116	11.4	7.4
Guayama	10,953	8,924	8,321	22.7	7.2
Humacao	7,937	6,183	5,159	28.4	19.8
Juncos	5,297	4,263	4,141	24.3	2.9
Manati	7,449	6,147	4,439	21.2	38.5
Mayaguez	37,060	19,121	16,563	93.8	15.5
Ponce	53,430	41,912	35,005	27.5	19.7
Rio Piedras	13,408	5,820	3,084	130.4	88.7
San German	5,636	5,019	4,999	12.3	0.4
San Juan	114,715	71,443	48,716	60.5	46.7
Yauco	8,607	7,053	6,589	22.0	7.0

[1] See Table 5, p. 1263.

TABLE 3.—POPULATION OF MUNICIPALITIES: 1930, 1920, AND 1910

[A minus sign (−) denotes decrease]

MUNICIPALITY	POPULATION			PER CENT OF INCREASE	
	1930	1920	1910	1920 to 1930	1910 to 1920
Porto Rico	**1,543,913**	**1,299,809**	**1,118,012**	**18.8**	**16.3**
Adjuntas	18,075	17,988	16,954	0.5	6.1
Aguada	14,670	12,981	11,587	13.0	12.0
Aguadilla	28,819	24,287	21,419	16.6	13.4
Aguas Buenas	12,885	10,741	8,292	20.0	29.5
Aibonito	16,361	13,264	10,815	23.3	22.6
Anasco	14,278	13,834	14,407	3.2	−4.0
Arecibo	56,525	46,578	42,429	21.4	9.8
Arroyo	8,199	7,074	6,949	15.9	1.9
Barceloneta	15,751	13,442	11,644	17.2	15.4
Barranquitas	14,901	11,600	10,503	28.5	10.4
Bayamon [1]	29,524	30,739	29,986	−4.0	2.5
Cabo Rojo	23,792	22,412	19,562	6.2	14.6
Caguas	47,728	35,920	27,160	32.9	32.3
Camuy	16,149	14,228	11,342	13.5	25.4
Carolina	18,751	15,563	15,327	20.5	1.5
Catano [2]	8,304	----------	----------	----------	----------
Cayey	28,797	23,618	17,711	21.9	33.4
Ceiba [3]	7,275	5,973	----------	21.8	----------
Ciales	20,492	20,739	18,398	−1.2	12.7
Cidra	19,662	14,789	10,595	33.0	39.6
Coamo	18,125	17,749	17,129	2.1	3.6
Comerio	16,715	14,708	11,170	13.6	31.7
Corozal	16,454	14,369	12,978	14.5	10.7
Culebra	847	839	1,315	1.0	−36.2
Dorado	7,379	5,842	4,885	29.7	19.6
Fajardo [4]	16,321	14,302	21,135	14.1	−32.3
Guanica [5]	10,248	9,948	----------	2.9	----------
Guayama	23,624	19,292	17,379	23.1	19.4
Guayanilla [6]	13,121	12,083	10,354	8.6	16.7
Guaynabo [7]	13,502	10,833	----------	25.0	----------

See footnotes at end of table.

Digitized by Google

TABLE 3.—POPULATION OF MUNICIPALITIES: 1930, 1920, AND 1910—Continued

[A minus sign (−) denotes decrease]

MUNICIPALITY	POPULATION			PER CENT OF INCREASE	
	1930	1920	1910	1920 to 1930	1910 to 1920
Gurabo	15,095	12,882	11,139	17.2	15.6
Hatillo	16,168	13,979	10,630	15.7	31.5
Hormigueros [5]	4,872	4,584	----------	6.3	----------
Humacao [6]	25,466	20,229	26,678	25.9	−24.2
Isabela	23,068	19,809	16,852	16.5	17.5
Jayuya [10]	12,223	12,463	----------	−1.9	----------
Juana Diaz [11]	19,516	18,529	29,157	5.3	−36.5
Juncos	17,469	13,151	11,692	32.8	12.5
Lajas	12,454	11,908	11,071	4.6	7.6
Lares	27,351	25,197	22,650	8.5	11.2
Las Marias	8,881	10,736	10,046	−17.3	6.9
Las Piedras [9]	12,907	10,620	----------	21.5	----------
Loiza	18,762	15,804	13,317	18.7	18.7
Luquillo [12]	7,799	6,251	----------	24.8	----------
Manati	24,838	20,100	17,240	23.6	16.6
Maricao	6,463	8,291	7,158	−22.0	15.8
Maunabo	9,084	7,973	7,106	13.9	12.2
Mayaguez [5]	58,270	41,612	42,429	40.0	−1.9
Moca	17,089	15,791	13,640	8.2	15.8
Morovis	17,332	14,660	12,446	18.2	17.8
Naguabo	18,212	15,788	14,365	15.4	9.9
Naranjito	11,645	10,503	8,876	10.9	18.3
Orocovis [13]	16,115	15,758	15,028	2.3	4.9
Patillas	14,178	14,284	14,448	−0.7	−1.1
Penuelas [6]	13,278	13,598	11,991	−2.4	13.4
Ponce	87,604	71,426	63,444	22.7	12.6
Quebradillas	10,190	9,404	8,152	8.4	15.4
Rincon	8,178	8,476	7,275	−3.5	16.5
Rio Grande [14]	14,085	13,247	13,948	6.3	−5.0
Rio Piedras [15]	40,853	23,035	18,880	77.4	22.0
Sabana Grande	11,881	12,305	11,523	−3.4	6.8
Salinas	15,446	12,971	11,403	19.1	13.8
San German	23,768	23,848	22,143	−0.3	7.7
San Juan	114,715	71,443	48,716	60.6	46.7
San Lorenzo	23,479	18,136	14,278	29.5	27.0
San Sebastian	25,691	22,049	18,904	16.5	16.6
Santa Isabel	8,886	7,257	6,959	22.4	4.3
Toa Alta	11,696	10,505	9,127	11.3	15.1
Toa Baja	9,865	7,121	6,254	38.5	13.9
Trujillo Alto	9,576	7,470	6,345	28.2	17.7
Utuado [10]	37,434	35,135	41,054	6.5	−14.4
Vega Alta	12,333	9,970	8,134	23.7	22.6
Vega Baja	20,406	15,756	12,831	29.5	22.8
Vieques	10,582	11,651	10,425	−9.2	11.8
Villalba [11]	11,847	13,040	----------	−9.1	----------
Yabucoa	21,914	19,623	17,338	11.7	13.2
Yauco [3]	27,787	25,848	31,504	7.5	−18.0

[1] Part taken to form part of Guaynabo between 1910 and 1920, and part taken to form Catano since 1920.
[2] Organized from part of Bayamon since 1920.
[3] Organized from part of Fajardo between 1910 and 1920.
[4] Parts taken to form Ceiba and part of Luquillo between 1910 and 1920.
[5] Guanica organized from part of Yauco between 1910 and 1920.
[6] Part of Penuelas annexed to Guayanilla between 1910 and 1920.
[7] Organized from parts of Bayamon and Rio Piedras between 1910 and 1920.
[8] Hormigueros organized from part of Mayaguez between 1910 and 1920.
[9] Part of Humacao taken to form Las Piedras between 1910 and 1920.
[10] Jayuya organized from part of Utuado between 1910 and 1920.
[11] Part of Juana Diaz taken to form Villalba between 1910 and 1920.
[12] Organized from parts of Fajardo and Rio Grande between 1910 and 1920.
[13] Name changed from Barros since 1920.
[14] Part taken to form part of Luquillo between 1910 and 1920.
[15] Part taken to form part of Guaynabo between 1910 and 1920.

Digitized by Google

Table 1. Comparison of Ancient Chinese Characters with Modern Characters

| | | |

TABLE 4.—POPULATION OF MUNICIPALITIES BY BARRIOS: 1930, 1920, AND 1910—Continued

BARRIO	1930	1920	1910
Municipality Barceloneta	**15,751**	**13,442**	**11,644**
Barceloneta town	1,579	1,316	1,504
Florida Adentro	4,141	3,269	2,367
Florida Afuera	6,007	5,737	4,695
Garrochales	2,531	1,710	1,772
Palmas Altas	1,493	1,470	1,316
Municipality Barranquitas	**14,901**	**11,600**	**10,503**
Barranquitas town	1,462	896	772
Barrancas	1,740	1,512	1,462
Canabon	1,538	1,026	984
Helechal	2,523	1,589	1,177
Hondures	2,057	1,602	1,304
Palo Hincado	1,922	1,585	1,530
Quebrada Grande	1,633	1,441	1,356
Quebradillas	2,026	1,949	1,918
Municipality Bayamon [1]	**29,524**	[1] **30,739**	[1] **29,986**
Bayamon town	12,986	10,411	[1] 5,272
Buena Vista	1,772	1,109	1,215
Cerro Gordo	1,339	964	1,081
Dajaos	1,064	1,081	1,046
Guaraguao Abajo	800	749	754
Guaraguao Arriba [1]	889	[1] 882	612
Hato Tejas	3,092	2,169	1,904
Juan Sanchez	1,424	1,345	991
Minillas	1,630	1,458	1,436
Nuevo	1,446	1,365	1,079
Pajaros	1,745	1,487	[1] 4,050
Santa Olaya	1,337	1,300	1,263
Municipality Cabo Rojo	**23,792**	**22,412**	**19,562**
Cabo Rojo town	4,605	4,327	3,847
Pueblo Norte	*2,733*	*2,684*	*2,207*
Pueblo Sud	*1,872*	*1,643*	*1,640*
Bajura	1,922	1,471	1,337
Boqueron	2,682	2,434	1,931
Guanajibo	1,606	1,738	1,446
Llanos Costas	1,402	1,281	1,246
Llanos Tunas	3,633	3,628	3,097
Miradero	2,599	2,257	2,093
Monte Grande	2,654	2,335	2,233
Pedernales	2,689	2,041	2,332
Municipality Caguas	**47,728**	**35,920**	**27,160**
Caguas town	19,791	12,149	10,354
Bairoa	3,809	2,873	2,994
Beatriz	2,417	2,727	990
Borinquen	3,196	2,724	2,189
Canabon	1,208	1,466	1,396
Canaboncito	3,357	2,208	1,492
Rio Canas	2,409	2,598	1,299
San Antonio	1,010	770	735
San Salvador	3,162	2,407	1,594
Tomas de Castro	3,478	2,526	1,989
Turabo	3,891	3,572	2,148
Municipality Camuy	**16,149**	**14,228**	**11,342**
Camuy town	2,096	1,630	1,581
Abra Honda	1,526	1,543	1,412
Camuy Arriba	1,050	960	789
Cibao	1,246	1,077	719
Cienegas	940	962	911
Membrillo	981	824	731
Piedra Gorda	1,211	1,213	908
Puente	1,203	968	561
Puertas	827	716	452
Quebrada	2,192	1,744	895
Santiago	670	738	631
Yeguada	965	773	804
Zanja	1,243	1,140	918
Municipality Carolina	**18,751**	**13,563**	**15,327**
Carolina town	4,464	3,151	3,244
Barrazas	1,996	1,807	1,706
Cacao	1,712	1,604	1,535
Cangrejos Arriba	1,159	637	473
Canovanillas	1,815	1,759	1,745
Carruzos	930	911	764
Cedros	683	510	521
Hoyo Mulas	1,634	1,227	1,628
Martin Gonzalez	1,169	770	813
Sabana Abajo	1,445	894	878
San Anton	797	780	709
Santa Cruz	772	748	564
Trujillo Bajo	785	665	747
Municipality Catano [2]	**8,504**	.....	.....
Catano town	7,044	5,602	4,786
Palmas	1,460	999	382
Municipality Cayey	**28,797**	**23,618**	**17,711**
Cayey town	6,953	5,243	4,498
Pueblo Norte	*2,867*	*3,045*	*2,556*
Pueblo Sud	*3,086*	*2,198*	*1,943*
Beatriz	782	740	395
Cedro	724	328	268
Cercadillo	701	642	692
Culebras Alto	262	206	168
Culebras Bajo	684	397	275
Esmallon	773	648	380
Guavate	519	320	433
Jajome Alto	1,591	1,442	1,201
Jajome Bajo	559	568	651
Lapa	356	260	244
Maton Abajo	918	798	865
Maton Arriba	1,603	1,528	809
Monte Llano	2,810	[3] 2,171	[3] 1,397
Henry Barracks and Radio Station [3]	131		
Pasto Viejo	642	523	445
Pedro Avila	677	575	514
Piedras	400	471	324
Quebrada Arriba	1,381	937	406
Rincon	2,361	1,557	925
Sumido	586	520	354
Toita	3,451	3,136	1,979
Vegas	933	608	488

[1] BAYAMON.—Totals for 1920 and 1910 include population (7,301 and 5,168, respectively) for barrios Catano and Palmas, taken to form Municipality Catano since 1920; total for 1910 also includes population (4,145) of barrios Camarones, Guaraguao, Guaynabo, Pueblo Viejo, Santa Rosa, and Sonadora, taken to form part of Municipality Guaynabo between 1910 and 1920; and total for 1920 does not include population (882) of barrio Guaraguao Arriba, erroneously reported as a part of Municipality Guaynabo in 1920. Returns for part of Bayamon town erroneously included with those for barrio Pajaros in 1910.

[2] CATANO.—Organized from part of Municipality Bayamon (comprising Catano town and barrio Palmas) since 1920.

[3] CAYEY.—Henry Barracks and radio station, not shown separately in 1920 and 1910, included with barrio Monte Llano.

Digitized by Google

Ancient Ruins, Cliff Dwellers, Pueblo Indians, Mexico, Central America, Peru, Bolivia, Chile, Argentina, Brazil, Guiana, Venezuela, Colombia, Ecuador, Panama, Costa Rica, Nicaragua, Honduras, Guatemala, Yucatan, Mexico, Cuba, Jamaica, Haiti, Santo Domingo, Porto Rico, Lesser Antilles, Bermuda, Canada, Alaska, Greenland, Iceland, Europe, Asia, Africa, Australia, Polynesia, Micronesia, Malaysia, Indonesia, Philippines, Siam, Burma, Tibet, Mongolia, Siberia, Turkestan, Persia, Arabia, Palestine, Syria, Asia Minor, Egypt, Nubia, Abyssinia, Sudan, Tripoli, Algeria, Tunis, Morocco, Sahara, Cape Colony, Natal, Rhodesia, Madagascar, Mauritius, Cape Verde Islands, Canary Islands, Azores, Madeira, Cape Colony, Natal, Rhodesia, Madagascar, Mauritius, Cape Verde Islands, Canary Islands, Azores, Madeira,

TABLE 4.—POPULATION OF MUNICIPALITIES BY BARRIOS: 1930, 1920, AND 1910—Continued

BARRIO	1930	1920	1910
Municipality Guayanilla [8]	13,121	12,083	10,354
Guayanilla town	2,044	1,434	1,141
Barrero	599	646	481
Boca	718	637	579
Cedro [8]	245	([8])	([8])
Consejo	507	519	457
Indios	361	373	411
Jagua	1,457	1,275	946
Jagua Pasto	864	904	612
Llano	588	686	577
Macana	849	750	664
Magas	926	792	758
Pasto	1,204	1,321	1,235
Playa	566	427	467
Quebrada Honda	731	811	679
Quebradas	677	631	563
Sierra Baja	785	877	784
Municipality Guaynabo [9]	13,502	[9] 10,800	.....
Guaynabo town	939	686	555
Camarones	1,027	818	689
Frailes	1,281	746	537
Guaraguao	923	917	695
Hato Nuevo	975	1,058	877
Mamey	1,015	949	940
Pueblo Viejo	3,564	1,687	741
Rio	1,247	948	717
Santa Rosa	1,470	1,200	811
Sonadora	1,061	909	654
Municipality Gurabo	15,095	12,882	11,139
Gurabo town	3,468	2,550	2,230
Celada	1,770	1,560	1,236
Hato Nuevo	1,973	1,884	1,866
Jagua	1,257	1,078	962
Jagual	637	455	416
Mamey	1,224	1,015	728
Mazas	938	880	927
Navarro	966	938	792
Quebrada Infierno	741	735	629
Rincon	2,121	1,787	1,353
Municipality Hatillo	16,168	13,979	10,630
Hatillo town	2,250	1,674	1,338
Aibonito	2,520	2,291	1,680
Bayaney	2,883	2,603	1,547
Buena Vista [10]	1,448	1,225	881
Campo Alegre [10]	1,591	1,311	1,037
Capaez	1,273	957	967
Carrizales	1,263	1,113	1,068
Corcovadas	1,288	1,320	1,105
Naranjito	1,557	1,378	927
Pajuil	95	107	80
Municipality Hormigueros [11]	4,872	4,584	.....
Hormigueros town	1,412	1,278	994
Benavento	741	528	500
Guanajibo de Hormigueros	1,050	1,004	896
Jaguitas	729	787	649
Lavadero	940	987	848
Municipality Humacao [12]	25,466	[12] 20,229	[12] 26,678
Humacao town	7,937	[12] 6,183	5,159
San Francisco	*947*	*960*	*938*
San Juan	*4,531*	*1,590*	*1,661*
Santiago [12]	*1,591*	*903*	*761*
Santo Domingo	*1,268*	*1,675*	*1,789*
Anton Ruiz	2,500	1,505	1,165
Buena Vista	1,638	1,333	1,073
Candelero Arriba	1,086	1,128	889
Candelero Abajo	1,220	1,046	884
Catano	964	665	529
Collores de Humacao	1,210	1,188	1,167
Mabu [12]	1,529	1,129	971
Mambiche	1,468	870	826
Mariana [12]	1,944	1,878	1,586
Punta de Santiago	1,847	1,201	988
Rio Abajo [12]	1,090	1,019	1,234
Tejas de Humacao	1,033	1,084	753
Municipality Isabela	23,068	19,809	16,852
Isabela town	2,641	1,699	1,268
Arenales Altos	2,353	2,188	1,706
Arenales Bajos	1,346	1,155	1,040
Bajura	607	713	745
Bejucos	2,118	1,645	1,370
Coto	1,787	1,646	1,567
Galateo Alto	1,711	1,591	1,282
Galateo Bajo	1,170	888	875
Guayabos	900	846	779
Guerrero	1,232	940	887
Jobos	1,745	1,738	1,571
Llanadas	2,095	1,896	1,648
Mora	1,352	1,276	1,096
Planas	2,011	1,588	1,018
Municipality Jayuya [13]	12,223	12,463	.....
Jayuya town [13]	4,808	5,734	4,746
Coabey [13]	680	.....	.....
Jayuya Abajo [13]	2,827	3,779	3,082
Mameyes Arriba	2,205	2,950	2,451
Veguitas-Zamas [13]	1,703	.....	.....

[8] GUAYANILLA.—Barrio of Cedro formed from that part of Municipality Penuelas annexed between 1910 and 1920, but not returned separately in 1920.

[9] GUAYNABO.—Organized from part of Municipality Bayamon (comprising barrios Camarones, Guaraguao, Guaynabo, Pueblo Viejo, Santa Rosa, and Sonadora) and part of Municipality Rio Piedras (comprising barrios Frailes, Hato Nuevo, Mamey, and Rio) between 1910 and 1920. Total for 1920 includes population (882) of barrio Guaraguao Arriba, a part of Municipality Bayamon, erroneously reported as a part of Municipality Guaynabo.

[10] HATILLO.—Name of barrio Buena Vista changed from Yeguadilla Occidental, and barrio Campo Alegre from Yeguadilla Oriental, since 1920.

[11] HORMIGUEROS.—Organized from part of Municipality Mayaguez (comprising barrios Benavento, Guanajibo de Hormigueros, Hormigueros, Jaguitas, and Lavadero) between 1910 and 1920.

[12] HUMACAO.—Totals for Municipality and Humacao town for 1920 include population (1,345) of Los Tres Ensanches (incorrectly returned as a barrio). Total for 1910 includes population (9,454) of barrios Arenas, Boqueron, Ceiba, Collores de Piedras, El Rio, Las Piedras, Montones, and Tejas de Piedras, taken to form Municipality Las Piedras, between 1910 and 1920. Parts of barrios Mabu, Mariana, and Rio Abajo annexed to barrio Santiago between 1910 and 1920, but erroneously returned in 1920 as barrio Los Tres Ensanches.

[13] JAYUYA.—Organized from part of Municipality Utuado (comprising barrios of Jayuya Abajo, Jayuya Arriba, including the town, and Mameyes Arriba) between 1910 and 1920. Barrio Coabey returned as a part of Jayuya town in 1920. Barrio of Veguitas-Zamas returned as part of Jayuya town and barrio Jayuya Abajo in 1920.

Digitized by Google

TABLE 4.—POPULATION OF MUNICIPALITIES BY BARRIOS: 1930, 1920, AND 1910—Continued

BARRIO	1930	1920	1910
Municipality Juana Diaz[14]	19,516	18,529	[14]29,157
Juana Diaz town	2,466	2,211	2,092
Este	*357*	*536*	*726*
Norte	*578*	*486*	*518*
Oeste	*723*	*615*	*458*
Sud	*828*	*574*	*410*
Amuelas	1,555	1,138	1,243
Callabos	823	797	778
Capitanejo	2,128	1,616	1,678
Cintrona	1,211	1,124	1,036
Collores	2,717	2,935	2,899
Emajagual	315	570	365
Guayabal	2,553	2,937	2,610
Jacaguas	531	440	360
Lomas	939	752	699
Rio Canas Abajo	1,660	1,405	1,294
Rio Canas Arriba	909	1,136	975
Sabana Llana	755	648	572
Tijeras	954	820	786
Municipality Juncos	17,469	13,151	11,692
Juncos town	5,297	4,263	4,141
Pueblo Norte	*2,835*	*2,343*	*2,382*
Pueblo Sud	*2,462*	*1,920*	*1,759*
Caimito	1,621	1,191	952
Ceiba Norte	1,015	878	978
Ceiba Sud	1,323	1,034	966
Gurabo Abajo	2,602	1,759	1,377
Gurabo Arriba	817	556	521
Lirios	1,986	1,164	1,067
Mamey	1,020	788	590
Valenciano Abajo	1,048	985	754
Valenciano Arriba	740	533	346
Municipality Lajas	12,454	11,908	11,071
Lajas town	2,830	2,265	2,070
Candelaria	1,242	1,227	1,277
Costa	599	700	852
Lajas Arriba	1,408	1,602	1,384
Llanos	492	633	660
Palmarejo	1,154	1,037	896
Parguera	740	661	523
Paris	1,011	977	894
Plata	1,009	771	677
Sabana Yegua	1,323	1,448	1,251
Santa Rosa	646	587	587
Municipality Lares	27,351	25,197	22,650
Lares town	3,049	2,693	2,751
Bartolo	2,409	2,117	1,961
Buenos Aires	1,599	1,918	1,430
Callejones	2,855	2,411	2,351
Espino	1,298	1,117	1,199
Lares	2,824	2,343	2,256
La Torre	2,557	2,838	2,156
Mirasol	1,346	1,412	1,215
Pezuela	1,393	1,409	1,159
Piletas	3,131	3,193	2,529
Pueblo	3,090	1,669	1,575
Rio Prieto	1,800	2,077	2,068
Municipality Las Marias	8,881	10,736	10,046
Las Marias town	1,859	1,698	1,543
Alto Sano	317	386	432
Anones	787	1,057	1,074
Bucarabones	498	749	666
Buena Vista	791	984	977
Cerrote	884	1,262	1,056
Chamorro	364	474	385
Espino	524	615	561
Furnias	488	477	442
Naranjales	720	668	568
Palma Escrita	723	976	930
Purisima Concepción	437	544	665
Rio Canas	489	846	747
Municipality Las Piedras[15]	12,907	10,620	-------
Las Piedras town	1,335	618	394
Boqueron	1,279	1,155	984
Ceiba de Las Piedras	564	485	401
Collores de Las Piedras	1,330	1,232	1,023
El Rio	2,580	2,065	2,423
Montones	2,791	2,451	1,784
Quebrada Arenas[15]	759	406	404
Tejas de Las Piedras	2,269	2,148	2,041
Municipality Loiza	18,762	15,804	13,317
Loiza town	1,606	1,077	1,021
Canovanas	3,316	3,147	2,327
Cubuy	1,160	1,328	1,208
Hato Puerco	3,583	3,760	3,100
Lomas	1,513	1,523	1,376
Mediania Alta	2,197	1,708	1,334
Mediania Baja	3,399	1,707	1,518
Torrecillas Alta	1,238	779	712
Torrecillas Baja	750	775	721
Municipality Luquillo[16]	7,799	6,251	-------
Luquillo town	1,677	1,242	1,159
Juan Martin	1,172	1,100	804
Mameyes I	1,421	1,100	1,068
Mata de Platano	573	897	824
Pitahaya	1,714	1,301	1,243
Sabana[16]	1,242	611	509
Municipality Manati	24,838	20,100	17,240
Manati town	7,449	6,147	4,439
Pueblo Poniente[17]	*3,732*	*2,357*	*1,984*
Pueblo Saliente	*4,717*	*3,290*	*2,475*
Bajura Adentro	2,025	1,682	1,550
Bajura Afuera[17]	931	635	1,198
Coto	5,099	3,402	2,739
Rio Arriba Poniente	3,208	2,776	2,650
Rio Arriba Saliente	2,619	2,467	2,041
Tierras Nuevas Poniente	2,568	1,715	1,770
Tierras Nuevas Saliente	939	1,276	853

[14] JUANA DIAZ.—Total for 1910 includes population (11,770) of barrios Caonillas Abajo, Caonillas Arriba, Hato Puerco Abajo, Hato Puerco Arriba, Vacas, Villalba Abajo, and Villalba Arriba, taken to form Municipality Villalba between 1910 and 1920.

[15] LAS PIEDRAS.—Organized from part of Municipality Humacao (comprising barrios Arenas, Boqueron, Ceiba, Collores de Piedras, El Rio, Las Piedras, Montones, and Tejas de Piedras) between 1910 and 1920. Quebrada Arenas returned as Arenas in 1910.

[16] LUQUILLO.—Organized from part of Municipality Fajardo (comprising barrios Juan Martin, Luquillo, Pitahaya, and Sabana) and part of Municipality Rio Grande (comprising barrios Mameyes I, Mata de Platano, and Sabana) between 1910 and 1920. That part of barrio Sabana taken from Municipality Fajardo (576 in 1920 and 597 in 1910) returned with Municipality Fajardo in 1910 and 1920.

[17] MANATI.—Part of barrio Bajura Afuera annexed to barrio Pueblo Poniente (comprising part of Manati town) between 1910 and 1920.

Digitized by Google

TABLE 4.—POPULATION OF MUNICIPALITIES BY BARRIOS: 1930, 1920, AND 1910—Continued

BARRIO	1930	1920	1910
Municipality Maricao	**6,463**	**8,291**	**7,158**
Maricao town	902	740	732
Bucarabones	1,188	1,866	1,454
Indiera Alta	935	1,235	1,092
Indiera Baja	693	949	778
Indiera Fria	581	758	748
Mariano Afuera	1,631	1,665	1,417
Montoso	533	1,078	937
Municipality Maunabo	**9,084**	**7,973**	**7,106**
Maunabo town	1,117	908	952
Pueblo Este [18]	675	[18] 908	[18] 952
Pueblo Oeste [18]	443		
Calzada	1,191	905	774
Emajagua	1,469	1,297	1,379
Lizas	1,024	1,025	822
Matuyas Alto	559	585	369
Matuyas Bajo	647	590	538
Palo Seco	1,215	1,077	887
Quebrada Arenas	1,632	1,015	949
Talante	830	571	436
Municipality Mayaguez [19]	**58,270**	**41,612**	**[19] 42,420**
Mayaguez town	37,060	19,124	16,303
Candelaria	*2,306*	*1,989*	*2,549*
Carcel	*13,195*	*7,026*	*5,448*
Marina Meridional	*5,802*	*2,968*	*2,440*
Marina Septentrional	*3,894*	*3,019*	*2,755*
Rio	*5,795*	*2,786*	*1,246*
Salud	*5,948*	*1,566*	*2,131*
Algarrobo	1,422	965	1,008
Bateyes	475	676	666
Guanajibo	1,078	968	809
Juan Alonso	696	747	879
Leguisamo	859	1,216	996
Limon	1,207	1,345	1,221
Malezas	462	472	443
Mayaguez Arriba	2,590	2,616	3,157
Miradero	1,365	1,224	1,044
Mona, Island of	35	35	28
Montoso	612	671	596
Naranjales	222	351	418
Quebrada Grande	1,466	1,425	1,135
Quemado	641	699	765
Rio Canas Abajo	845	1,018	1,030
Rio Canas Arriba	454	588	631
Rio Hondo	844	729	725
Rosario	900	965	864
Sabalos	3,536	4,358	3,409
Sabanetas	1,501	1,480	1,560
Municipality Moca	**17,089**	**15,791**	**13,640**
Moca town	2,164	1,717	1,585
Aceitunas	1,466	1,472	1,196
Capa	1,181	1,031	996
Centro	884	903	695
Cerro Gordo	1,197	1,054	1,032
Cruz	1,091	923	860
Cuchillas	2,240	2,129	1,594
Marias	1,366	1,250	1,197
Naranjo	1,122	1,116	1,025
Municipality Moca—Continued.			
Plata	693	862	696
Rocha	1,915	1,647	1,396
Voladoras	1,800	1,707	1,457
Municipality Morovis	**17,332**	**14,660**	**12,446**
Morovis town	1,982	1,218	1,063
Barahona	1,503	1,357	1,024
Cuchillas	1,149	1,017	822
Franquez	1,185	843	766
Monte Llano	1,047	904	605
Morovis Norte	1,563	1,099	976
Morovis Sud	994	744	649
Pasto	1,200	1,307	1,137
Perchas	1,242	1,615	1,428
Rio Grande	1,019	911	936
San Lorenzo	1,266	1,124	920
Torrecillas	1,165	986	567
Unibon	1,152	975	767
Vega	865	900	786
Municipality Naguabo	**18,212**	**15,788**	**14,365**
Naguabo town	4,087	3,691	3,303
Daguao	1,073	1,106	1,207
Duque	2,161	1,506	1,474
Huacas	1,233	906	783
Maizales	1,627	1,269	1,036
Mariana	2,107	2,010	1,648
Pena Pobre	1,693	1,517	1,367
Rio	788	808	533
Rio Blanco	2,823	2,566	2,683
Santiago y Lima	620	524	981
Municipality Naranjito	**11,645**	**10,503**	**8,576**
Naranjito town	1,436	1,223	769
Achiote	1,802	1,284	1,080
Anones	1,951	1,746	1,656
Cedro Abajo	1,218	1,170	948
Cedro Arriba	778	747	686
Guadiana	1,701	1,516	1,267
Lomas	1,170	1,322	1,055
Nuevo	1,589	1,495	1,415
Municipality Orocovis [20]	**16,115**	**15,758**	**15,028**
Orocovis town [20]	1,492	1,204	1,068
Ala de la Piedra	1,414	884	629
Barros	787	650	845
Bauta Abajo	1,599	2,026	1,729
Bauta Arriba	769	774	708
Bermejales	913	1,054	1,214
Botijas	1,314	972	1,085
Cacaos	639	850	931
Collores	269	475	462
Damian Abajo	900	931	796
Damian Arriba	902	986	901
Gato	541	714	780
Mata de Canas	456	501	379
Orocovis	1,481	733	918
Pellejas	587	681	706
Sabana	737	848	798
Saltos	1,345	1,475	1,140

[18] MAUNABO.—Not shown separately in 1910 and 1920.

[19] MAYAGUEZ.—Total for 1910 includes population (3,887) of barrios Benavento, Guanajibo de Hormigueros, Hormigueros, Jagultas, and Lavadero, taken to form Municipality Hormigueros between 1910 and 1920.

[20] OROCOVIS.—Name of town and municipality changed from Barros since 1920.

Digitized by Google

| | | |

Year	Total Population	Urban Population	Rural Population	Urban Population %	Rural Population %
1901	23,837,000	2,500,000	21,337,000	10.5	89.5
1911	25,000,000	2,600,000	22,400,000	10.4	89.6
1921	25,000,000	2,600,000	22,400,000	10.4	89.6
1931	27,000,000	2,800,000	24,200,000	10.4	89.6
1941	29,000,000	3,000,000	26,000,000	10.3	89.7
1951	32,000,000	3,300,000	28,700,000	10.3	89.7
1961	35,000,000	3,600,000	31,400,000	10.3	89.7
1971	38,000,000	3,900,000	34,100,000	10.3	89.7
1981	41,000,000	4,200,000	36,800,000	10.2	89.8
1991	44,000,000	4,500,000	39,500,000	10.2	89.8
2001	47,000,000	4,800,000	42,200,000	10.2	89.8
2011	50,000,000	5,100,000	44,900,000	10.2	89.8
2021	53,000,000	5,400,000	47,600,000	10.2	89.8

Table showing the Number of Pupils in Attendance at the Public Schools, and the Average Attendance, for the Year ending 31st December, 1907.

Schools.	Number of Pupils in Attendance.			Average Attendance.		
	Boys.	Girls.	Total.	Boys.	Girls.	Total.
Ashfield	1,000	1,000	2,000	800	800	1,600
Auburn	1,000	1,000	2,000	800	800	1,600
Bankstown	1,000	1,000	2,000	800	800	1,600
Bathurst	1,000	1,000	2,000	800	800	1,600
Beaconsfield	1,000	1,000	2,000	800	800	1,600
Bega	1,000	1,000	2,000	800	800	1,600
Bellevue Hill	1,000	1,000	2,000	800	800	1,600
Bellingen	1,000	1,000	2,000	800	800	1,600
Berry	1,000	1,000	2,000	800	800	1,600
Bexley	1,000	1,000	2,000	800	800	1,600
Blackheath	1,000	1,000	2,000	800	800	1,600
Bondi	1,000	1,000	2,000	800	800	1,600
Boorowa	1,000	1,000	2,000	800	800	1,600
Brewarrina	1,000	1,000	2,000	800	800	1,600
Broken Hill	1,000	1,000	2,000	800	800	1,600
Brunswick Heads	1,000	1,000	2,000	800	800	1,600
Bulli	1,000	1,000	2,000	800	800	1,600
Burwood	1,000	1,000	2,000	800	800	1,600
Camden	1,000	1,000	2,000	800	800	1,600
Campbelltown	1,000	1,000	2,000	800	800	1,600
Canterbury	1,000	1,000	2,000	800	800	1,600
Carcoar	1,000	1,000	2,000	800	800	1,600
Cessnock	1,000	1,000	2,000	800	800	1,600
Chatsbury	1,000	1,000	2,000	800	800	1,600
Chatsbury	1,000	1,000	2,000	800	800	1,600
Cobar	1,000	1,000	2,000	800	800	1,600
Coolah	1,000	1,000	2,000	800	800	1,600
Cootamundra	1,000	1,000	2,000	800	800	1,600
Corowa	1,000	1,000	2,000	800	800	1,600
Cowra	1,000	1,000	2,000	800	800	1,600
Crookwell	1,000	1,000	2,000	800	800	1,600
Dapto	1,000	1,000	2,000	800	800	1,600
Dubbo	1,000	1,000	2,000	800	800	1,600
Dunedoo	1,000	1,000	2,000	800	800	1,600
Eden	1,000	1,000	2,000	800	800	1,600
Emmaville	1,000	1,000	2,000	800	800	1,600
Engadine	1,000	1,000	2,000	800	800	1,600
Fairfield	1,000	1,000	2,000	800	800	1,600
Forbes	1,000	1,000	2,000	800	800	1,600
Gladstone	1,000	1,000	2,000	800	800	1,600
Glebe	1,000	1,000	2,000	800	800	1,600
Gloucester	1,000	1,000	2,000	800	800	1,600
Gosford	1,000	1,000	2,000	800	800	1,600
Goulburn	1,000	1,000	2,000	800	800	1,600
Grafton	1,000	1,000	2,000	800	800	1,600
Grenfell	1,000	1,000	2,000	800	800	1,600
Gundagai	1,000	1,000	2,000	800	800	1,600
Gunnedah	1,000	1,000	2,000	800	800	1,600
Hay	1,000	1,000	2,000	800	800	1,600
Hill End	1,000	1,000	2,000	800	800	1,600
Hunter River	1,000	1,000	2,000	800	800	1,600
Jerilderie	1,000	1,000	2,000	800	800	1,600
Kiama	1,000	1,000	2,000	800	800	1,600
Kurrajong	1,000	1,000	2,000	800	800	1,600
Lithgow	1,000	1,000	2,000	800	800	1,600
Lockhart	1,000	1,000	2,000	800	800	1,600
Macksville	1,000	1,000	2,000	800	800	1,600
Maitland	1,000	1,000	2,000	800	800	1,600
Manly	1,000	1,000	2,000	800	800	1,600
Marrickville

TABLE 5.—POPULATION OF CITIES AND TOWNS: 1930, 1920, AND 1910.

CITY OR TOWN	1930	1920	1910
Adjuntas town	2,376	1,729	1,406
Aguada town	1,662	1,078	909
Aguadilla town	10,952	8,035	6,135
Aguas Buenas town	2,059	1,999	1,166
Aibonito town	3,498	2,281	2,153
Anasco town	3,064	2,552	3,064
Arecibo town	12,863	10,039	9,612
Arroyo town	3,308	3,025	3,220
Barceloneta town	1,579	1,316	[1] 1,504
Barranquitas town	1,462	896	772
Bayamon town	12,986	10,411	5,272
Cabo Rojo town	4,605	4,327	3,847
Caguas town	19,791	12,149	10,354
Camuy town	2,096	1,630	[1] 1,581
Carolina town	4,454	3,151	3,244
Catano town	7,044	6,602	4,786
Cayey town	5,953	5,243	4,498
Ceiba town	1,204	847	920
Ciales town	1,780	2,238	1,683
Cidra town	2,170	1,696	1,535
Coamo town	5,831	4,259	3,869
Comerio town	2,502	2,383	1,908
Corozal town	2,451	1,747	1,301
Culebra town	377	265	384
Dorado town	2,053	1,163	946
Fajardo town	7,322	6,571	[1] 6,116
Guanica town	2,542	2,103	1,768
Guayama town	10,953	8,924	8,321
Guayanilla town	2,044	1,434	1,141
Guaynabo town	939	686	555
Gurabo town	3,468	2,550	2,230
Hatillo town	2,250	[1] 1,674	[1] 1,338
Hormigueros town	1,412	[1] 1,278	[1] 994
Humacao town	7,937	6,183	5,159
Isabela town	2,641	1,699	1,268
Jayuya town	4,808	[1] 5,734	[1] 4,746
Juana Diaz town	2,466	2,211	2,092
Juncos town	5,297	4,263	4,141
Lajas town	2,830	[1] 2,265	[1] 2,070
Lares town	3,049	2,693	2,751
Las Marias town	1,859	[1] 1,698	[1] 1,543
Las Piedras town	1,335	618	394
Loiza town	1,606	1,077	1,021
Luquillo town	1,677	1,242	1,159
Manati town	7,449	6,147	4,439
Maricao town	902	740	732
Maunabo town	1,117	908	952
Mayaguez town	37,060	19,124	16,563
Moca town	2,164	1,717	1,585
Morovis town	1,982	1,218	1,063
Naguabo town	4,087	3,691	3,303
Naranjito town	1,436	1,223	769
Orocovis town	1,492	1,204	1,008
Patillas town	2,035	1,693	2,228
Penuelas town	1,318	1,348	1,042
Ponce city	53,430	41,912	35,005
Quebradillas town	1,755	1,420	1,224
Rincon town	1,338	[1] 1,679	[1] 1,224
Rio Grande town	2,127	1,962	1,843
Rio Piedras town	13,406	5,820	3,084
Sabana Grande town	3,778	2,856	2,636
Salinas town	2,252	1,385	1,857
San German town	5,636	5,019	4,999
San Juan city	114,715	71,443	48,716
San Lorenzo town	4,916	3,662	2,663
San Sebastian town	3,341	2,611	1,920
Santa Isabel town	1,586	1,143	1,290
Toa Alta town	1,203	1,172	905
Toa Baja town	1,896	1,559	1,759
Trujillo Alto town	903	539	573
Utuado town	4,758	3,700	3,206
Vega Alta town	2,884	2,142	1,667
Vega Baja town	4,784	3,607	3,062
Vieques town	3,101	3,424	3,158
Villalba town	3,728	[1] 3,173	[1] 2,665
Yabucoa town	3,841	2,888	2,816
Yauco town	8,607	7,053	6,589

[1] The entire barrio constitutes the town. In a few such barrios in 1920 and 1910 an attempt was made to classify the closely settled area as the town; in 1930 the town was considered as coextensive with the barrio.

Digitized by Google

Digitized by Google

VIRGIN ISLANDS

CONTENTS

	Page
Map	1266
Table 1.—Population of the Virgin Islands: 1835 to 1930	1267
Table 2.—Area and population by islands: 1930, 1917, and 1911	1268
Table 3.—Population by islands, cities, and quarters: 1930 and 1917	1268

Digitized by Google

VIRGIN ISLANDS OF THE UNITED STATES

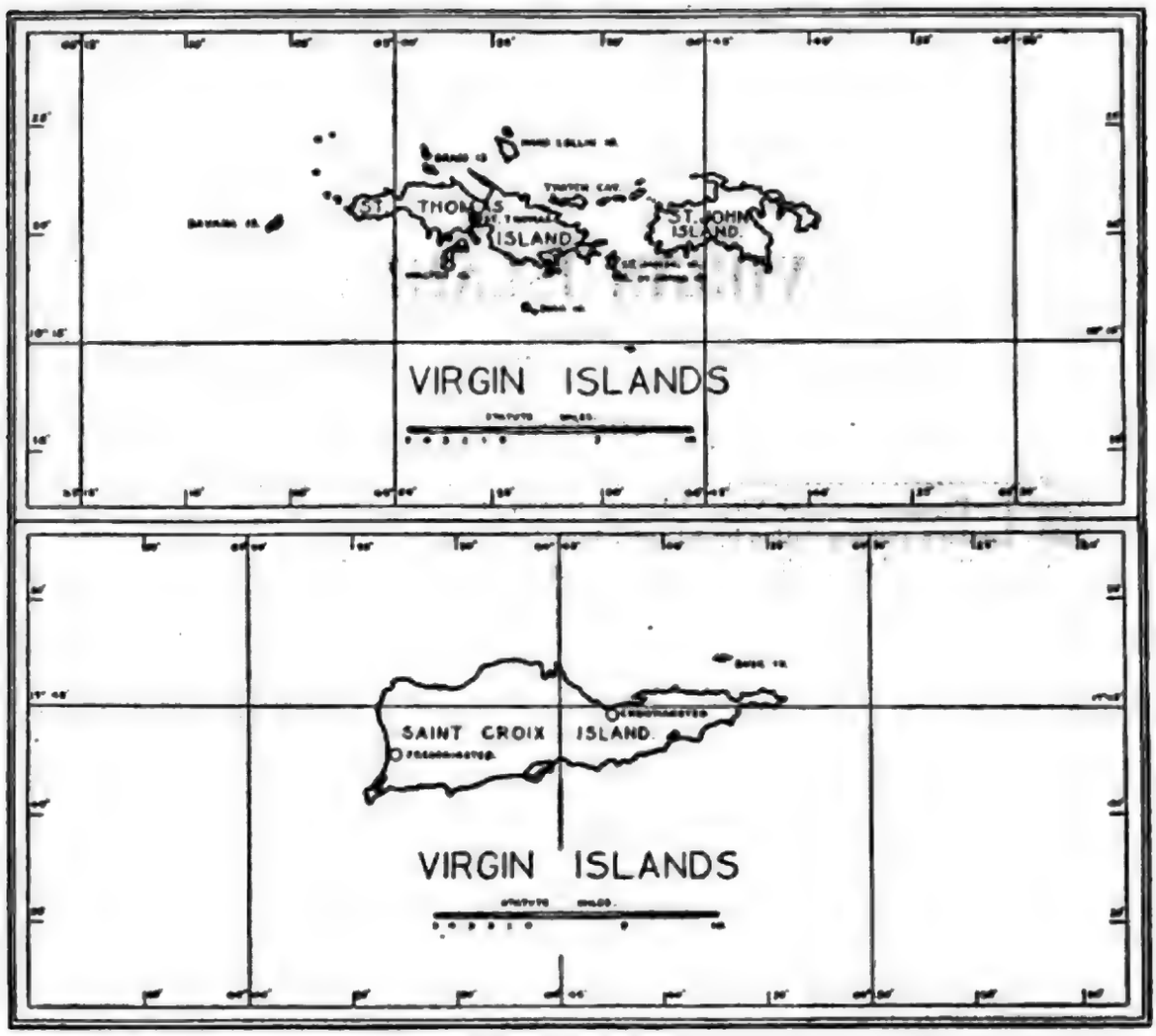

Digitized by Google

POPULATION—VIRGIN ISLANDS OF THE UNITED STATES

NUMBER AND DISTRIBUTION OF INHABITANTS

Total population.—That group of the Virgin Islands formerly known as the Danish West Indies was acquired by the United States by purchase from Denmark, the formal transfer of possession taking place on March 31, 1917. In conformity with the act of Congress providing for the Fifteenth Census, the census of the Virgin Islands of the United States was taken under the supervision of the governor in accordance with plans prescribed or approved by the Director of the Census. The population on April 1, 1930, according to the Fifteenth Census, was 22,012, which represents a decrease of 4,039, or 15.5 per cent, as compared with the population shown by the special Federal census taken November 1, 1917. The total area of the group of islands comprising the Virgin Islands of the United States is 133 square miles. The average number of inhabitants per square mile in 1930 was 165.5, as compared with 196.7 in 1917.[1]

Table 1 shows the population of the Virgin Islands as reported at the Federal censuses of April 1, 1930, and November 1, 1917, and at the several censuses taken by the Danish Government from 1835 to 1911, together with the increase or decrease between each census.

TABLE 1.—POPULATION OF THE VIRGIN ISLANDS: 1835 TO 1930

[A minus sign (−) denotes decrease]

CENSUS YEAR	Population	INCREASE OVER PRECEDING CENSUS	
		Number	Per cent
1930	22,012	−4,039	−15.5
1917	26,051	−1,035	−3.8
1911	27,086	−3,441	−11.3
1901	30,527	−2,259	−6.9
1890	32,786	−977	−2.9
1880	33,763	−4,058	−10.7
1870	37,821	−410	−1.1
1860	38,231	1,094	2.9
1855	37,137	−2,477	−6.3
1850	39,614	26	0.1
1846	39,588	−1,367	−3.3
1841	40,955	−2,223	−5.1
1835	43,178	.....	.....

[1] Computed on an area of 132.47 square miles.

Digitized by Google

Table 2 shows the population of the islands of St. Croix, St. John, and St. Thomas, together with the area and the population per square mile in 1930.

TABLE 2.—AREA AND POPULATION BY ISLANDS: 1930, 1917, AND 1911

[A minus sign (−) denotes decrease]

ISLAND	Area in square miles, 1930	POPULATION					
		1930		1917 [1]	1911 [2]	Per cent of increase	
		Total	Per square mile			1917 to 1930	1911 to 1917
Virgin Islands	**133**	**22,012**	**165.5**	**26,051**	**27,086**	**−15.5**	**−3.8**
St. Croix	82	11,413	139.2	14,901	15,467	−23.4	−3.7
St. John	19	765	40.3	959	941	−20.2	1.9
St. Thomas	32	9,834	307.3	10,191	10,678	−3.5	−4.6

[1] Special Federal census.
[2] Census taken by the Danish Government.

Minor civil divisions.—For purposes of enumeration, the Virgin Islands were divided into three divisions, corresponding to the three principal islands, St. Croix, St. John, and St. Thomas. Each island was again divided into cities and rural districts which were further subdivided into quarters.

TABLE 3.—POPULATION BY ISLANDS, CITIES, AND QUARTERS: 1930 AND 1917

ISLAND, CITY, OR QUARTER	1930	1917
St. Croix Island	11,413	14,901
Christiansted city	3,767	4,574
Frederiksted city	2,698	3,144
Company quarter	673	939
Eastend quarter	145	143
King quarter	863	1,246
Northside A quarter	235	597
Northside B quarter	75	106
Prince quarter	1,358	1,678
Queen quarter	926	1,398
Westend quarter	673	1,076
St. John Island	765	959
Coral Bay quarter	280	345
Cruz Bay quarter	278	269
Cruz Bay village	*79*	*50*
Eastend quarter	73	137
St. John Island—Continued.		
Maho quarter	115	164
Reef Bay quarter	19	44
St. Thomas Island	9,834	10,191
St. Thomas city [1]	7,036	7,747
King quarter	*2,455*	*3,020*
Queen quarter	*1,582*	*1,790*
Crownprince quarter	*2,999*	*2,937*
Eastend quarter	122	85
French Bay quarter	15	78
Great Northside quarter	434	292
Little Northside quarter	195	86
New quarter	886	980
Redhook quarter	126	43
Southside quarter	1,001	840
Westend quarter	19	40

[1] Name changed from Charlotte Amalie in 1921.

Digitized by Google

Digitized by Google

Digitized by Google